



July 2, 2021

Mr. Tim Clougherty  
Department of Public Works  
City of Manchester  
475 Valley Street  
Manchester, NH 03103

RE: Environmental Due Diligence Amendment – Hazardous Materials  
South Commercial Street Connection  
Manchester, NH  
Fuss & O'Neill Reference No. 20190379.A20

Dear Mr. Clougherty:

Fuss & O'Neill, Inc. has prepared this letter report to summarize findings of the review of pertinent local and state environmental files, historical mapping, and other sources to evaluate the history of environmental conditions in the vicinity of proposed South Commercial Street Connection project (hereafter, the "Site"). Previously, an environmental due diligence letter report prepared by Fuss & O'Neill was submitted for the project in January 2021 for the proposed project Areas identified as A, B, C, & D. In this amendment, these areas have been reconfigured and two additional areas (Areas F & G) have been proposed. A Site Location Plan that shows the location of the proposed project is included as Figure 1. A Site Plan depicting the Site boundary and individual project areas is provided as Figure 2.

Two roadway connections are proposed to extend South Commercial Street, which are described below:

- Extend southwest of the Market Basket located at 460 Elm Street, southeasterly across the former Manchester-Lawrence Railroad corridor, terminating at Elm Street.
- Extend south of the Northeast Delta Dental Stadium, southeasterly across the former Manchester-Lawrence Railroad corridor, easterly across the intersection of Gas and Elm Streets, along the former railroad corridor, and terminating at South Willow Street.

The Site consists of the former rail corridor and a mix of commercial and residential land use. In support of project design and construction, Fuss & O'Neill reviewed pertinent environmental records for the Site and off-Site properties as related to the proposed roadway alignments defined herein. The purpose of the review was to evaluate the potential for contaminated soil and/or groundwater within the boundaries of the Site to inform the development of a scope of environmental testing to confirm these conditions and their potential impact to the proposed roadway development project.

108 Myrtle Street  
Suite 502  
Quincy, MA  
02171  
t 617.282.4675  
800.286.2469  
f 617.481.5885

[www.fando.com](http://www.fando.com)

Connecticut  
Massachusetts  
Rhode Island  
South Carolina

Mr. Tim Clougherty, City of Manchester, New Hampshire

July 2, 2021

Page 2

## Physical Setting

### Topography and Geology

The Site is located in Downtown Manchester and is aligned from the northwest to the southeast. The Merrimack River is located adjacent to the west/northwest of the Site. The topography of the Site is complex and fluctuates along the corridor, but generally slopes downward to the west, toward the Merrimack River. The regional topography is complex, with hills in the surrounding area that gradually slope downward toward the Merrimack River (USGS, 2012).

Surficial material at the Site is mapped as Windsor-Urban Land complex (USDA, 2010). This overburden soil is described as outwash consisting of loose, sandy glaciofluvial deposits derived from granite, schist, and/or gneiss. Hydraulically, this soil type has high infiltration rates due to the excessively drained sand. Urban land consists of a mix of soils (including sand and gravel) that have been transported or altered by humans to be used as fill material. Previous subsurface investigations were conducted by multiple environmental consultants from early 2000's to 2019 near the two roadway connections proposed to extend South Commercial Street and fill was observed to approximately 12 feet below grade (fbg).

Bedrock beneath the Site is mapped as Massabesic Gneiss Complex (Late Proterozoic), consisting of quartzose-feldspathic gneiss and biotite schists (locally rusty), granofels, and calc-silicate rocks closely intruded by, and grading into, a pink gneissic granite that produced a migmatite (John B. Lyons). Near the two proposed roadway connections, bedrock refusal was documented by URS Corporation during multiple completed Phase II investigations at approximately 44 (fbg).

### Hydrology and hydrogeology

#### Groundwater

The groundwater beneath the Site was classified by New Hampshire Department of Environmental Services (NHDES) as GA2<sup>1</sup>. GA2 groundwater is within aquifers identified as highly productive for potential water supply by the U.S. Geological Survey (USGS) regional groundwater studies or other regional studies. Zones of stratified drift with a saturated thickness greater than 20 feet, and a transmissivity greater than 1,000 feet squared per day shall be designated as class GA2. Zones of bedrock with average well yields greater than 50 gallons per minute shall also be designated as class GA2.

---

<sup>1</sup> Title L Water Management & Protection Chapter 485-C Groundwater Protection Act, Section 5 Classes of Groundwater, eff. June 28, 1991.

Mr. Tim Clougherty, City of Manchester, New Hampshire

July 2, 2021

Page 3

## Surface Water

The nearest surface water body, the Merrimack River, is located west of the Site, and ranging between approximately 1,000 and 3,000 feet west of the northern and southern portions of the Site, respectively. The Merrimack River flows generally southerly through the City of Manchester. The Merrimack River is classified by NHDES as Class B.<sup>2</sup> Class B waters are considered acceptable for fishing, swimming, and other recreational purposes, and for use as water supplies after adequate treatment has been applied.

## Site Description

The Site consists of the proposed roadway construction area, which includes the following construction areas as detailed below:

- Area A: Pedestrian connection improvements at the Granite and South Commercial Street intersection.
- Area B: South Commercial Street extension to Elm Street,
- Area C: A new multimodal transportation corridor with pedestrian multiuse trail along the former railroad
- Area D: South Willow Street and Queen City Avenue intersection reconfiguration,
- Area F: South Commercial Street extension to Gas Street, and;
- Area G: South Commercial Street extension from Gas Street to Willow Street

The Site Plan, included as Figure 2, depicts the layout of the six proposed construction areas.

## Historical Past Uses

The following sources were used to develop the history of the Site and nearby properties:

- A summary of city street directories, provided by Environmental Data Resources (EDR) for the years 1930, 1939, 1949, 1954, 1959, 1964, 1968, 1973, 1978, 1983, 1988, 1992, 1995, 2000, 2005, 2010, 2014, and 2017.
- Sanborn Fire Insurance Maps, provided by EDR for the years 1885, 1891, 1897, 1915, 1950, 1954, 1971, 1973, 1975, 1983, 1985, and 1989.

---

<sup>2</sup> Title 50 Water Management & Protection Chapter 485-A Water Pollution & Waste Disposal, Section 8 Classification of Waters eff. September 8, 2017.

Mr. Tim Clougherty, City of Manchester, New Hampshire

July 2, 2021

Page 4

- Aerial photographs, provided by EDR for the years 1947, 1952, 1985, 1977, 1985, 1992, 1998, 2006, 2009, 2012, and 2016.
- Historical USGS topographic maps, provided by EDR for the years 1905, 1941, 1943, 1944, 1953, 1957, 1968, 1974, 1985, and 2012.
- New Hampshire Department of Environmental Services (NHDES) environmental case files, obtained via OneStop
- City of Manchester, New Hampshire – Conservation Committee
- Satellite imagery provided by Google Earth®.

Copies of the documents obtained from EDR and NHDES OneStop are included in Attachments A & B, respectively.

#### Area A: Pedestrian connection improvements at the Granite and South Commercial Street intersection

Similar to Area A, Amoskeag Manufacturing Company and the former Merrimack-Lawrence Railroad occupied the area as shown in the 1952 aerial photograph. The 1965 aerial photograph shows construction activities at the Site and the surrounding area as the area continued to develop and expand with commercial businesses. In the 1985 aerial photograph, the mill structures were renovated, and University of New Hampshire occupied the buildings adjacent to the intersection of Granite and South Commercial Streets. Additional mill structures were renovated and developed for commercial use in the 1990's and 2000's.

#### Area B: South Commercial Street extension to Elm Street

Historical operations on-Site included the former Merrimack-Lawrence Railroad and the Millyard (i.e. Amoskeag Manufacturing Company). According to the City of Manchester Historic Association, the Millyard was developed for textile industries in the beginning of the 20<sup>th</sup> century. By 1935, the Amoskeag Manufacturing Company went bankrupt and was closed. The 1952 aerial photograph shows Elm Street in its present-day alignment. Commercial and automotive companies developed over time and were observed during the on-Site investigation as further described below.

#### Area D: South Willow Street and Queen City Avenue intersection

The 1952 aerial photograph shows previous roadway alignments existed prior to the development of the current intersection alignment. The 1952 aerial photograph showed a mix of commercial and residential use in the area around the Site. Shown in the 1965 aerial photograph, Area B was redeveloped as the intersection of South Willow Street and Queen City Avenue. No significant changes to the intersection were noted between the 1965 and 2016 aerial photographs. Commercial and residential properties occupied the surrounding area during the on-Site inspection.

Mr. Tim Clougherty, City of Manchester, New Hampshire

July 2, 2021

Page 5

Area C: New multimodal transportation corridor with pedestrian multiuse trail along the former railroad

The Merrimack-Lawrence Railroad existed prior to the 20th century and was depicted on the 1885 Sanborn Map. The 1952 aerial photograph shows that the Elm Street Bridge had been constructed and the former Merrimack-Lawrence Railroad Corridor underneath it. The railroad has not been in operation since 2001, and has since been abandoned. From the mid-1900s to early-2000s, commercial structures had been developed adjacent to the Site, which includes historical operations of automotive shops and gasoline stations. Companies involved in the petroleum industry (gas stations, heating oil distribution, and automotive repair) developed along Elm Street, and underground and aboveground storage tanks were identified on the Sanborn fire insurance maps provided EDR. .

Area D: South Willow Street and Queen City Avenue intersection

The 1952 aerial photograph shows previous roadway alignments existed prior to the development of the current intersection alignment. The 1952 aerial photograph showed a mix of commercial and residential use in the area around the Site. Shown in the 1965 aerial photograph, Area B was redeveloped as the intersection of South Willow Street and Queen City Avenue. No significant changes to the intersection were noted between the 1965 and 2016 aerial photographs. Commercial and residential properties occupied the surrounding area during the on-Site inspection.

Area F: South Commercial Street extension to Gas Street

The former Manchester Gas Light Company (MGLC) and Merrimack-Lawrence Railroad existed prior to the 20<sup>th</sup> century and were depicted on the 1885 Sanborn Map. The 1947 aerial photograph shows further development in the surrounding area for mixed use residential and commercial purposes. By the late 1970's, the property previously owned by MGLC transitioned to Liberty Utilities, and the Manchester Transit Authority was developed. The present-day alignments for South Commercial and Gas Street existed as shown in the 1977 aerial photograph. In the 1985 aerial photograph, the former ash disposal site (i.e. Singer Park Landfill) was observed as a large disturbed area. Both the 2006 and 2016 aerial photographs show redevelopment which had occurred at this former landfill in the 2000's including the baseball stadium (i.e. Northeast Delta Dental Stadium) and the condominiums (i.e. Residences at Riverwalk). Commercial properties occupied the surrounding area during the on-Site inspection.

Area G: South Commercial Street extension from Gas Street to Willow Street

The Merrimack-Lawrence Railroad was originally constructed in 1849 and was depicted on the 1885 Sanborn Map. The 1915 Sanborn Map show the former Electropac/Johnson Shoe Company building located at 252 Willow Street existed and was used for commercial uses. Electropac occupied the building from 1976 to 2015. At the time of the inspection, Valhalla Circuits Corp. occupied the building. The 1950 Sanborn Map shows a bakery (i.e. Cote Bros. Inc.) existed at 87 Elm Street.. In the 1950 Sanborn Map, a storage unit is depicted in the present-day northern

Mr. Tim Clougherty, City of Manchester, New Hampshire

July 2, 2021

Page 6

portion of the 87 Elm Street parking lot. This storage unit was razed and the bakery was redeveloped as a commercial store front by the 1980's as shown in the 1985 aerial photograph. Aerial photographs between 1952 and 1985, show residential and commercial development along Willow Street near the former Electropac/Johnson Shoe facility from 1950's to 1980's. No significant changes to the area were noted between the 1985 and 2016 aerial photographs. Commercial and residential properties occupied the surrounding area during the on-Site inspection.

## Site Inspection

The initial Site inspection was performed by Fuss & O'Neill in November 2020. On May 28, 2021 Fuss & O'Neill performed an additional Site inspection to observe new and existing Site configurations, nearby property conditions, and specifically to identify existing monitoring wells, areas of filling, and potential sources of hazardous materials. Fuss & O'Neill made observations of existing conditions as discussed below. A photographic log depicting the investigation activities is included as Attachment C.

### Area A: Pedestrian connection improvements at the Granite and South Commercial Street intersection

The intersection of South Commercial and Granite Street is located in the northern portion of the Site. Paved parking lots with landscaping occupies the northwest, northeast, and southeast corners of the intersection. The University of New Hampshire as well as commercial businesses have refurbished the structures associated with the former Millyard for commercial and educational purposes to the south and north of the intersection.

### Area B: South Commercial Street extension to Elm Street

The proposed roadway connection of South Commercial Street to Elm Street runs through the southern portion of the Market Basket property (460 Elm Street). Paved parking areas located in the vicinity of the South Commercial Street extension have minimal landscaping. The former Merrimack-Lawrence Railroad is located between South Commercial Street and the access road to Elm Street running north to south. A Firestone Complete Auto Care and a Prime Gas Station abut the proposed extension alignment directly to the south. Multiple commercial structures are located at higher elevations on the eastern side of Elm Street.

### Area C: New multimodal transportation corridor with pedestrian multiuse trail along the former railroad

Both the proposed multimodal corridor and multiuse trail are located along the former railroad alignment in the center portion of the Site. Beginning south of the Elm Street Bridge, the multiuse pedestrian trail is proposed to continue along the former railroad and terminate at Queen City Avenue. Portions of railroad tracks were removed near the former Electropac/Johnson Shoe

Mr. Tim Clougherty, City of Manchester, New Hampshire

July 2, 2021

Page 7

facility and monitoring wells were observed along this portion of the corridor. To the east and west of the former railroad, residential, commercial, and industrial facilities occupy the abutting properties.

#### Area D: South Willow Street and Queen City Avenue intersection

The intersection of South Willow Street and Queen City Avenue, which is planned for reconstruction, is located in the southern portion of the overall Site as depicted on Figure 2. There are minimal landscaped areas within the intersection and the intersection is abutted by commercial (i.e. Golden Karma Asian Cuisine, Empire Sheet Metal, Northway Bank, People Ready Bank, and US Hydraulics, Inc.) and residential properties. The former railroad alignment intersects Queen City Avenue at the northwest corner of the intersection. An active construction site with approximately five 55-gallon steel drums staged on-site was observed in the northern portion of the intersection. Environmental monitoring wells from the Former Standard Oil Company release (as detailed in Table 1 below) were observed along the southern perimeter of the construction site abutting the former railroad alignment. Gasoline service stations (i.e. Maverick Gas & Convenience and Fast Track Convenience) are located at the northern and southern corners of the intersection.

#### Area F: South Commercial Street extension to Gas Street

The proposed roadway connection from South Commercial Street to Gas Street runs along the southern portion of the Liberty Utilities property (130 Elm Street). Paved parking areas associated with the baseball stadium (Northeast Delta Dental Stadium) and condominiums (Residences at Riverwalk) located in the vicinity of the South Commercial Street extension have minimal landscaping. Drainage and sewer utilities were observed to run along South Commercial Street. A pad-mounted transformer and associated manhole access were observed along South Commercial Street. No evidence of staining or odors were observed. The former Merrimack-Lawrence Railroad is located between South Commercial Street and Gas Street running northeast to southwest. A restaurant (identified as Joe Kelly's) and the Manchester Transit Authority abut the proposed extension alignment to the south.

#### Area G: South Commercial Street extension from Gas Street to Willow Street

The proposed roadway connection from South Commercial Street to Willow Street runs through the northern portion of a parking lot associated with a commercial store front (87 Elm Street) and the southern portion of the parking lot associated with the former Electropac/Johnson Shoe facility (252 Willow Street). Both parking lots were observed with minor landscaping and previous utility trench work. A restaurant (i.e. The Red Barn Diner) was observed north of the proposed extension. A dumpster area was observed in connect with the restaurant with no evidence of staining. The former Electropac/Johnson Shoe facility, located east of the proposed extension, was undergoing construction at the time of the inspection. Auto repair shops were observed east of the proposed extension to Willow Street.

Mr. Tim Clougherty, City of Manchester, New Hampshire

July 2, 2021

Page 8

## Summary of Environmental Concerns

Fuss & O'Neill has reviewed environmental databases for possible environmental concerns in the vicinity of the Site. In addition, NHDES has implemented Alteration of Terrain Regulations (Env-Wq 1507.02(c)) and guidance in screening "alteration of terrain" project areas for contaminants which may impact infiltrated water<sup>3</sup>. NHDES guidance generally prohibits stormwater infiltration in areas where the AGQS or Soil Remediation Standards (SRS) are exceeded. Infiltration or other stormwater best management practices (BMPs) may be included in the proposed roadway alignments, therefore Fuss & O'Neill has referred to this guidance during this initial environmental assessment for potential environmental concerns.

### Historical Rail Bed

Railroad ties from the former Merrimack-Lawrence Railroad are still present in portions of the right-of-way alignment. Railroad ties in the early 20<sup>th</sup> century were typically treated and preserved with chemicals such as creosote, or with spray-applied pesticides, including lead-arsenate. Creosote is also a common source of polycyclic aromatic hydrocarbons (PAHs). Spray-applied additives typically affected the ballast material surrounding the rail ties, in addition to the ties themselves. Due to heavy metal emissions from fuel combustion of rail cars and their use in railroad tracks and equipment, heavy metals are also known to impact the surroundings soils. Fuels and coal used to power trains historically contained lead and other heavy metals and as they burned released the metals into the atmosphere. Therefore, there is the potential for the presence of PAHs, pesticides, and/or metals within the soil at and surrounding the railroad bed.

### Oil and/or Hazardous Material Remediation Sites

Fuss & O'Neill reviewed an environmental database radius search report prepared by EDR. The search radii were selected for consistency with American Society for Testing and Materials (ASTM) Practice E1527-13, Standard Practice for Environmental Site Assessments, Phase I ESA Process, 2013. Thereafter, case files were identified for further review based on their proximity to the Site. Fuss & O'Neill identified environmental case files associated with the off-site addresses listed in Table 1 below. Findings in the table below were based on a review of EDR environmental databases reports and NHDES online records (OneStop). There were multiple locations highlighted by the EDR search indicating automotive uses, underground storage tanks (USTs) and leaking underground storage tanks (LUST) that were remediated and achieved a no further action (NFA) certification. Overall, the noted sites below pertain to both or either petroleum and/or chlorinated

---

<sup>3</sup> NHDES, Guidance Document: Screening Alteration of Terrain Project Areas for Contaminants for the Purpose of Evaluating the Impacts of Infiltration, eff. December 9, 2020.



Mr. Tim Clougherty, City of Manchester, New Hampshire

July 2, 2021

Page 9

volatile organic compounds (CVOC) impacting groundwater and/or soil due to LUSTs or past industrial activities.

Table 1  
Summary of Findings  
EDR and NHDES Records

Project Area	Address/Business Name	Location, proximity to project limits	Environmental Concerns
A	160-186 Granite Street/ Former Jemma Building	Adjacent to Area D; Southwest	This property is an active NHDES remediation site due to historical releases pertaining to former operations of heating oil USTs. Environmental monitoring exists associated with petroleum-related and CVOC compounds detected in groundwater. The site is maintained and periodically reviewed until a no further action is achieved.
B&F	169 South Commercial Street/ Singer Park Landfill & Danais Property	Adjacent to Area B & F; Southeast	Property was used as a former ash disposal site. In addition, a former spill (i.e. Danais property release) has caused a CVOC plume that has affected the site. The site has been closed with no environmental testing having been conducted further than the extents of the Hilton Garden Inn property.
B	276 Elm Street/ Quik-Mart convenience store/gas station	Adjacent to Area B; South	Low levels of petroleum compounds such as benzene, toluene, ethylbenzene, and xylene (BTEX) and methyl tert-butyl ether (MBTE) were detected at the property from a leaking UST. A deep groundwater table and slow groundwater recharge were noted in the Site Characteristics Report to limit the potential of migration of the detected contaminants. A NFA letter was submitted in April 1994 that concluded that remediation has been completed.
B	300 Elm Street/ Firestone Tire & Service Center	Adjacent to Area B; South	Soil was observed to be impacted during UST removal. Affected soil was excavated and confirmation sampling was conducted. The soil results supported a NFA determination and the soil that was excavated was disposed off-site.

Mr. Tim Clougherty, City of Manchester, New Hampshire

July 2, 2021

Page 10

Project Area	Address/Business Name	Location, proximity to project limits	Environmental Concerns
C & G	252 Willow Street/ Former Electopac/Johnson Shoe Facility	Adjacent to Area C & G; East	Recorded as a property occupied by a former shoe factory. This property is active due to petroleum impacted soil, including LNAPL. Residual contamination was noted to be limited to surficial soil up to two feet in depth. LNAPL was reported to have seeped along the slope of the boundary of the facility abutting the former railroad alignment.
C	89 Calef Road/Redimix Companies, Inc.	Adjacent to Area C; west	This property has ongoing groundwater monitoring due to a former release from a LUST. The April 2020 groundwater data had no exceedances of the AGOS, however residual contamination may be present.
D	40 Willow St & 170 Baker St/Former Standard Oil Company Release	Adjacent to Area D; Northwest	A release of approximately 6,000 gallons of "high test" gasoline resulted from a rail car catching on fire located along the Manchester-Lawrence railroad in 1930. This release had impacted the groundwater in the vicinity of Willow Street, Warsaw Avenue, and Plummer Street. Light non-aqueous phase liquid (LNAPL) was reported and monitored consistently along this portion of the former railroad alignment. Natural Source Zone Depletion (NSZD) has been proposed as a remedial option. The remedial planning and execution for this site is still ongoing.
D	Union Street Parking Lot/ Union, Shasta, and Clay Street Areas	Adjacent to Area D; North	CVOC contamination impacted groundwater from an unknown source was observed in the vicinity of Clay, Shasta, and Union Streets. Further investigations were conducted at an upper gradient property, 67 Willow Street. Though concluded not to be the source, buried containers have been excavated and removed from the vicinity of the PCE plume during subsurface investigations.
F	15 Riverwalk Way/Residences at Riverwalk	Adjacent to Area F; West	VOC and PAH impacted groundwater from upgradient sites was observed at 15 Riverwalk Way. Subsurface investigations were performed related to the adjacent former Manchester manufactured gas

Mr. Tim Clougherty, City of Manchester, New Hampshire

July 2, 2021

Page 11

Project Area	Address/Business Name	Location, proximity to project limits	Environmental Concerns
			plant (MGP) and Singer Park Landfill. An Activity Use and Restriction has been implemented.
F	130 Elm Street/Former Manchester Gas Light Company	Adjacent to Area F; Northeast	Oil-like materials (OLM), tar-like materials (TLM), and DNAPL were released through drainage structures into a drainage ravine. Remediation was completed and consisted of excavation and off-site disposal of impacted soil and sediments. This property has ongoing groundwater monitoring due to the former release. The December 2020 groundwater data included detections of VOCs and DNAPL which exceeded the AGQS.
F	80 Elm Street/Paul's Executive Car Care	Adjacent to Area F; South	MTBE was detected in groundwater samples above AGQS due to off-site sources. All potential sources at the property were removed or remediated. Potential off-site sources supported an NFA determination.
F	110 Elm Street/Manchester Transit Authority	Adjacent to Area F; Southwest	A release of approximately 1,270 gallons of vegetable-based hydraulic oil from supply piping beneath the MTA garage floor occurred in 2019. An increasing trend of CVOC contamination (PCE and TCE) in groundwater was observed. Plume distribution is difficult to characterize due to the broad distribution and high variability in PCE and TCE concentrations in an overburdened aquifer. A re-evaluation of the groundwater management zone, completion of a supplemental site investigation, and completion of a remedial action plan were recommended by Juneau Geoservices, LLC in a recent January 2021 Initial Response Action Report.
G	243 Willow Street/Duclos Auto Shop	Adjacent to Area G; Northeast	In 1993 1,2-dichloroethane was detected in groundwater at concentrations exceeding the AGQS. A second round of sampling was performed with similar detected concentration exceeding the AGQS. A round of groundwater sampling was completed in 1995, the groundwater analytical results were below the AGQS. In 1996 a

Mr. Tim Clougherty, City of Manchester, New Hampshire  
 July 2, 2021  
 Page 12

Project Area	Address/Business Name	Location, proximity to project limits	Environmental Concerns
			NFA was achieved for the site indicating there were no active sources of groundwater contamination at the property and AGQS were met.

The above-listed parcels are hydraulically upgradient and/or in close proximity to portions of the Site. With the exception of Area D and F, many of the releases at these properties have reportedly achieved closure status with respect to NHDES regulations (i.e., No Further Action), including direct abutters, residual contamination at these properties has the potential to migrate to and impact the environmental quality of the Site.

### PFAS Sampling Database

In addition, per- and polyfluoroalkyl substances (PFAS) sampling sites were reviewed at the Site and in the surrounding area. PFAS are a group of man-made compounds that are persistent in the environment and known to not break down and accumulate overtime. Furthermore it is evident that the exposure of PFAS can lead to adverse human health effects. The U.S. Environmental Protection Agency has taken actions to regulate PFAS in the environment.

According to NHDES, properties subjected to PFAS sampling that have NHDES AGQS exceedances may have impacted adjacent properties within a 1,000 foot radius. In addition, if the Site is located within the Consent Decree boundary for the Saint-Gobain Performance Plastics (SGPP) site (NHDES Site No. 199712055), the NHDES regulations state that PFAS contamination may be present and further testing may be warranted. Fuss & O'Neill reviewed the NHDES PFAS Sampling database and case files were identified for further review based on their proximity to the Site. Fuss & O'Neill identified environmental case files associated with the off-site addresses listed in Table 2 below. The consent decree boundary and 1,000 foot buffer areas for the properties listed below are included on Figure 2. Findings in the table below were based on a review of NHDES online records (OneStop).

Mr. Tim Clougherty, City of Manchester, New Hampshire  
 July 2, 2021  
 Page 13

Table 2  
 Summary of Findings  
 NHDES Records

Project Area	Address/Business Name	Location, proximity to project limits	Environmental Concerns
A	55 Central Street/Former E&R Laundry & Dry Cleaners, Inc.	1,320 feet east of Area A	According to the Periodic Groundwater Monitoring Summary Report prepared by Wilcox & Barton Inc. (W&B), dated June 2020, total perfluorooctanoic acid (PFOA) and PFAS were detected in groundwater at the property exceeding the AGQS between February and March 2019. The next monitoring period that was performed in March 2020 indicated no PFAS compounds were detected at concentrations exceeding AGQS. According to W&B, the source of PFAS is unknown, however, it has been indicated that the detected contaminants are contained in the groundwater management zone on the property. W&B continues to monitor the groundwater at the property for PFAS.
D	SSGP Consent Decree Boundary	Adjacent to the southern roadway alignment of Queen City Avenue	According to a NHDES letter response in July 2018, a release of PFAS resulting from Saint-Gobain Performance Plastics (Saint-Gobain) operations was initially assessed in 2016. After further PFAS groundwater monitoring, NHDES has defined the extent of the release to have impacted the surrounding area of the facility including the municipalities of Bedford, Litchfield, Manchester, and Merrimack. The Saint-Gobain Consent Decree Boundary is the preliminary Groundwater Management Zone (GMZ), where Saint-Gobain will continue to monitor the groundwater for PFAS.
D	176 S Willow Street/ Arrow Glass	Adjacent to Area D; Intersection of South Willow and South Beach Street	According to the Phase II Environmental Site Assessment performed by Sanborn Head Associates (Sanborn Head) dated February 2018, total PFAS compounds were detected in groundwater at the property exceeding the AGQS. No historical uses of PFAS were identified at the property and Sanborn Head attributed the detections to an off-site source. A former dry cleaner (i.e. Sunshine Fabricare Dry Cleaners, described below) had been located at 93 South Maple Street, approximately 300 feet northeast and upgradient from the

Mr. Tim Clougherty, City of Manchester, New Hampshire

July 2, 2021

Page 14

Project Area	Address/Business Name	Location, proximity to project limits	Environmental Concerns
			property. The 93 South Maple Street property is now operated as a car wash. Sanborn Head requested a site closure from NHDES, citing PFAS contamination coming from off-property.
D	93 South Maple Street/ Sunshine Fabricare Former A&P Shopping Center	450 feet southeast of Area D	Total PFAS compounds were detected in groundwater at the property exceeding the AGQS. As noted above in Site No. 199310024, a dry cleaner operation (i.e. former Sunshine Fabricare) existed at this property for approximately 35 years. A Groundwater Management Permit (GMP) Annual Summary prepared by Engel Environmental Services, Inc. dated July 2019 stated the detected PFAS compounds in groundwater were below the AGQS. As noted in the GMP Renewal prepared by NHDES dated in November 2019, the AGQS were updated and effective on September 30, 2019. The June 2019 results for the detected PFAS compounds exceeded the revised AGQS. Therefore, NHDES has required continued PFAS monitoring as part of the site's GMP.
F	110 Elm Street/ Manchester Transit Authority	Adjacent to Area F; Southwest	PFOA compounds were detected in the groundwater at the property exceeding the NHDES AGQS. The Initial Response Action Report completed in January 2021 by Juneau Geoservices, LLC noted past history indicated that bus washing was conducted at the property prior to 2000. A re-evaluation of the groundwater management zone was recommended in a recent January 2021 Initial Response Action Report. The property is currently undergoing screening for PFAS.

## Conclusion

This summary of findings documents past uses that may have the potential to contribute to soil and groundwater contamination at the Site in comparison to applicable NHDES soil and groundwater standards. The following environmental concerns were identified as related to the proposed construction project (Site).

Mr. Tim Clougherty, City of Manchester, New Hampshire

July 2, 2021

Page 15

- Historical Rail Bed: Due to the past historical use of the Merrimack-Lawrence Railroad, contaminants (i.e. heavy metals, pesticides, and PAHs) are a common environmental concern. This former railroad alignment is present in all four areas of the proposed project area.
- Oil and/or Hazardous Materials: Several properties have been identified as having the potential to have either previously or currently impacting the Site with soil and/or groundwater contamination. These properties are located in close proximity and/or adjacent to the Site.
- PFAS Groundwater Sampling: In accordance with the NHDES, Area D of the Site is located within the SSGP Consent Decree Boundary and within 1,000 feet of identified PFAS sampling sites. Furthermore, additional identified properties within 1,000 feet of the Site are identified as having NHDES AGQS exceedances for PFAs.

Fuss & O'Neill recommends that these potential contaminants and associated sources should be taken into consideration in the development of the Site. Based on the potential presence of contamination in groundwater, soil, and specifically PFAS monitoring, we recommend that targeted soil and groundwater investigation be completed to determine the presence of soil and groundwater contamination prior to the completion of construction activities. A targeted investigation would assist with planning and design considerations as they relate to soil and groundwater management activities during construction. Due to the potential for soil and groundwater contamination at concentrations greater than the NHDES standards, a targeted investigation would also assist in preparation for stormwater management design for the Site.

If you should have any questions regarding the contents of this letter, please do not hesitate to contact me at 1-800-286-2469, extension 4576. Thank you for this opportunity to have served your environmental needs.

Sincerely,

Joshua J. Robinson  
Environmental Scientist



Daniel C. LaFrance, LSP  
Project Manager

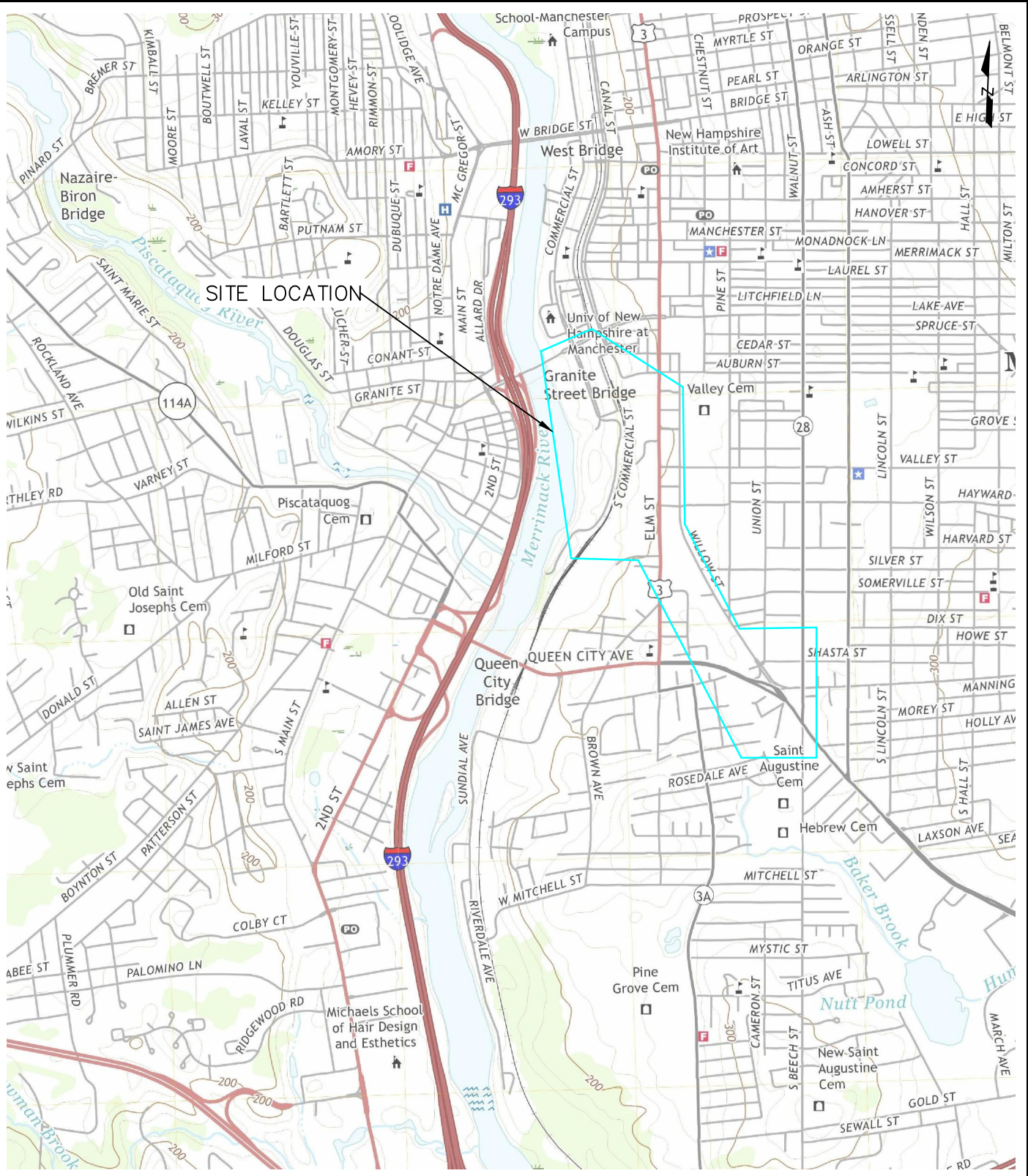
Attachments:

- Figure 1: Site Location Map
- Figure 2: Site Plan
- Attachment A: EDR Reports
- Attachment B: NHDES Files
- Attachment C: Photo Log

## Figures

---





SITE LOCATION

**MAP REFERENCE:**

THIS MAP WAS PREPARED FROM THE FOLLOWING 7.5 MINUTE SERIES TOPOGRAPHIC MAP: MANCHESTER SOUTH QUADRANGLE – NEW HAMPSHIRE, 2018.

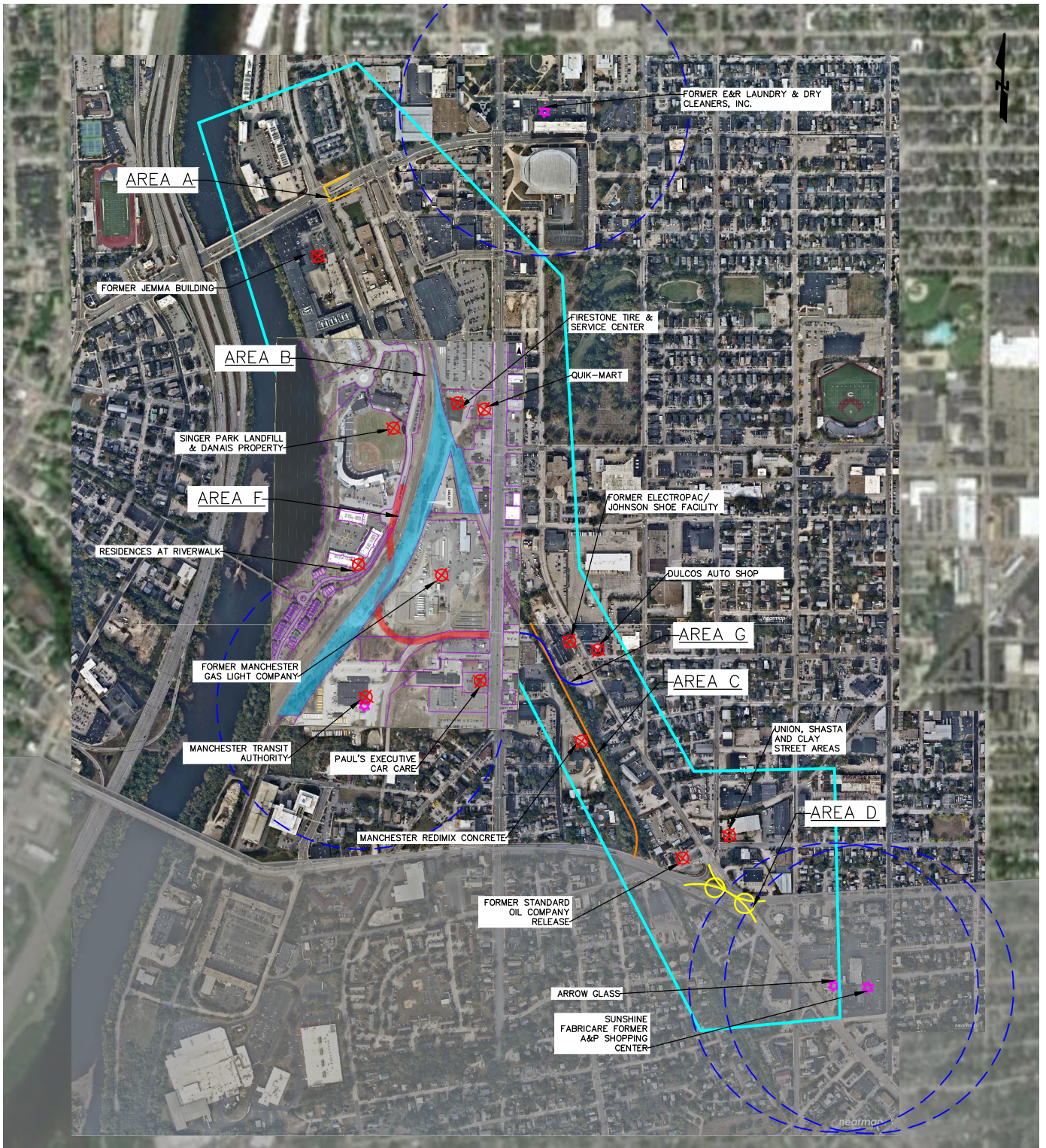
SCALE:	
HORZ.:	1" = 2,000'
VERT.:	
DATUM:	
HORZ.:	
VERT.:	
GRAPHIC SCALE	



**FUSS & O'NEILL**  
 205 BILLINGS FARMS ROAD, SUITE 6B  
 WHITE RIVER JUNCTION, VT 05001  
 802.698.0370  
 www.fando.com

CITY OF MANCHESTER  
 SITE LOCATION MAP  
 SOUTH COMMERCIAL STREET EXTENSION  
 MANCHESTER NEW HAMPSHIRE

PROJ. No.: 20190379.A20
DATE: MAY 2021
<b>FIGURE 1</b>



**NOTE**

1. AERIAL PHOTOGRAPHS OBTAINED FROM GOOGLE EARTH/GOOGLE MAPS
2. PROPOSED PROJECT AERIAL MAP PROVIDED BY CITY OF MANCHESTER

**LEGEND**

- SITE BOUNDARY
- - - PFAs 1,000 FT DETECTION BUFFER
- SAINT-GOBAIN CONSENT DECREE BOUNDARY
- ⊕ REMEDIATION SITES
- ☆ PFAS SAMPLING SITES

<b>SCALE:</b>	
HORZ.:	1" = 1,000'
VERT.:	
<b>DATUM:</b>	
HORZ.:	
VERT.:	
<b>GRAPHIC SCALE</b>	



**FUSS & O'NEILL**

50 COMMERCIAL STREET  
 MANCHESTER, NEW HAMPSHIRE 03101  
 603.668.8223  
 www.fando.com

CITY OF MANCHESTER

SITE PLAN

SOUTH COMMERCIAL STREET EXTENSION

MANCHESTER

NEW HAMPSHIRE

PROJ. No.: 20190379.A20  
 DATE: MAY 2021

**FIGURE 2**

## Attachment A

---

EDR Reports

**S. Commercial St Extension**

S. Commercial St, Elm St, Gas St, Willow St  
Manchester, NH 03101

Inquiry Number: 6507059.2s

May 24, 2021

**The EDR Radius Map™ Report with GeoCheck®**



6 Armstrong Road, 4th floor  
Shelton, CT 06484  
Toll Free: 800.352.0050  
[www.edrnet.com](http://www.edrnet.com)

# TABLE OF CONTENTS

<u>SECTION</u>	<u>PAGE</u>
Executive Summary .....	ES1
Overview Map .....	2
Detail Map .....	3
Map Findings Summary .....	4
Map Findings .....	8
Orphan Summary .....	1770
Government Records Searched/Data Currency Tracking .....	GR-1

## GEOCHECK ADDENDUM

Physical Setting Source Addendum .....	A-1
Physical Setting Source Summary .....	A-2
Physical Setting SSURGO Soil Map .....	A-5
Physical Setting Source Map .....	A-10
Physical Setting Source Map Findings .....	A-12
Physical Setting Source Records Searched .....	PSGR-1

***Thank you for your business.***  
 Please contact EDR at 1-800-352-0050  
 with any questions or comments.

### **Disclaimer - Copyright and Trademark Notice**

This Report contains certain information obtained from a variety of public and other sources reasonably available to Environmental Data Resources, Inc. It cannot be concluded from this Report that coverage information for the target and surrounding properties does not exist from other sources. **NO WARRANTY EXPRESSED OR IMPLIED, IS MADE WHATSOEVER IN CONNECTION WITH THIS REPORT. ENVIRONMENTAL DATA RESOURCES, INC. SPECIFICALLY DISCLAIMS THE MAKING OF ANY SUCH WARRANTIES, INCLUDING WITHOUT LIMITATION, MERCHANTABILITY OR FITNESS FOR A PARTICULAR USE OR PURPOSE. ALL RISK IS ASSUMED BY THE USER. IN NO EVENT SHALL ENVIRONMENTAL DATA RESOURCES, INC. BE LIABLE TO ANYONE, WHETHER ARISING OUT OF ERRORS OR OMISSIONS, NEGLIGENCE, ACCIDENT OR ANY OTHER CAUSE, FOR ANY LOSS OF DAMAGE, INCLUDING, WITHOUT LIMITATION, SPECIAL, INCIDENTAL, CONSEQUENTIAL, OR EXEMPLARY DAMAGES. ANY LIABILITY ON THE PART OF ENVIRONMENTAL DATA RESOURCES, INC. IS STRICTLY LIMITED TO A REFUND OF THE AMOUNT PAID FOR THIS REPORT.** Purchaser accepts this Report "AS IS". Any analyses, estimates, ratings, environmental risk levels or risk codes provided in this Report are provided for illustrative purposes only, and are not intended to provide, nor should they be interpreted as providing any facts regarding, or prediction or forecast of, any environmental risk for any property. Only a Phase I Environmental Site Assessment performed by an environmental professional can provide information regarding the environmental risk for any property. Additionally, the information provided in this Report is not to be construed as legal advice.

Copyright 2020 by Environmental Data Resources, Inc. All rights reserved. Reproduction in any media or format, in whole or in part, of any report or map of Environmental Data Resources, Inc., or its affiliates, is prohibited without prior written permission.

EDR and its logos (including Sanborn and Sanborn Map) are trademarks of Environmental Data Resources, Inc. or its affiliates. All other trademarks used herein are the property of their respective owners.

## EXECUTIVE SUMMARY

A search of available environmental records was conducted by Environmental Data Resources, Inc (EDR). The report was designed to assist parties seeking to meet the search requirements of EPA's Standards and Practices for All Appropriate Inquiries (40 CFR Part 312), the ASTM Standard Practice for Environmental Site Assessments (E 1527-13), the ASTM Standard Practice for Environmental Site Assessments for Forestland or Rural Property (E 2247-16), the ASTM Standard Practice for Limited Environmental Due Diligence: Transaction Screen Process (E 1528-14) or custom requirements developed for the evaluation of environmental risk associated with a parcel of real estate.

### TARGET PROPERTY INFORMATION

#### ADDRESS

S. COMMERCIAL ST, ELM ST, GAS ST, WILLOW ST  
MANCHESTER, NH 03101

#### COORDINATES

Latitude (North): 42.9782170 - 42° 58' 41.58"  
Longitude (West): 71.4651920 - 71° 27' 54.69"  
Universal Transverse Mercator: Zone 19  
UTM X (Meters): 298985.2  
UTM Y (Meters): 4761130.0  
Elevation: 182 ft. above sea level

### USGS TOPOGRAPHIC MAP ASSOCIATED WITH TARGET PROPERTY

Target Property Map: 5642548 MANCHESTER SOUTH, NH  
Version Date: 2012

### AERIAL PHOTOGRAPHY IN THIS REPORT

Portions of Photo from: 20140712  
Source: USDA

MAPPED SITES SUMMARY

Target Property Address:  
S. COMMERCIAL ST, ELM ST, GAS ST, WILLOW ST  
MANCHESTER, NH 03101

Click on Map ID to see full detail.

MAP ID	SITE NAME	ADDRESS	DATABASE ACRONYMS	RELATIVE ELEVATION	DIST (ft. & mi.)
<a href="#">A1</a>	MANCHESTER DOWNTOWN	275 ELM ST	RCRA NonGen / NLR	Higher	1 ft.
<a href="#">A2</a>	PG MURPHY TRANSPORTA	276 ELM ST	RCRA NonGen / NLR	Higher	1 ft.
<a href="#">A3</a>	HOMAJADA INC	275 ELM ST	EDR Hist Auto	Higher	1 ft.
<a href="#">A4</a>	ELM STREET CITGO	276 ELM ST	NH LUST, NH UST, NH SPILLS	Higher	1 ft.
<a href="#">A5</a>	MERCHANTS MOTORS REN	257 ELM ST	NH LUST, NH UST, NH ALLSITES	Higher	1 ft.
<a href="#">A6</a>	WARRENS SERVICE CENT	276 ELM ST	EDR Hist Auto	Higher	1 ft.
<a href="#">B7</a>	MANCHESTER CITY OF	169 S COMMERCIAL ST	RCRA NonGen / NLR	Lower	1 ft.
<a href="#">A8</a>	COBURN & SONS	235 ELM ST	EDR Hist Auto	Higher	1 ft.
<a href="#">C9</a>	DEAD RIVER CO	159 ELM ST	NH LAST, NH ALLSITES, NH ASBESTOS	Higher	1 ft.
<a href="#">C10</a>	CURRY COPY PRINTING	167 ELM ST	RCRA NonGen / NLR	Higher	1 ft.
<a href="#">D11</a>	CON WAY FREIGHT	56 PINE ST	NH UST	Higher	1 ft.
<a href="#">E12</a>	MOBILE ELECTRIC SERV	15 MERRILL ST	RCRA-VSQG	Higher	1 ft.
<a href="#">F13</a>	DUCLOS AUTO SHOP	243 WILLOW STREET	NH UST, NH ALLSITES	Higher	1 ft.
<a href="#">F14</a>	DUCLOS AUTO SHOP INC	243 WILLOW ST	RCRA NonGen / NLR	Higher	1 ft.
<a href="#">E15</a>	COUNTY CORRECTIONAL	445 WILLOW ST	NH UST	Higher	1 ft.
<a href="#">A16</a>	216 ELM STREET PROPE	250 ELM ST	RCRA NonGen / NLR, RI MANIFEST	Higher	1 ft.
<a href="#">17</a>	PSNH TRANSFORMER SPI	40 PINE STREET	NH ALLSITES	Higher	1 ft.
<a href="#">G18</a>	KELLER COMPANIES	88 PINE ST	RCRA NonGen / NLR, FINDS, ECHO	Higher	1 ft.
<a href="#">C19</a>	TRANS MEDIC TRANSMIS	151 ELM ST	EDR Hist Auto	Higher	1 ft.
<a href="#">H20</a>	SOUTH ELM AUTOMOTIVE	127 ELM ST	NH UST	Higher	1 ft.
<a href="#">C21</a>	DEAD RIVER CO	159 ELM ST	RCRA NonGen / NLR, RI MANIFEST	Higher	1 ft.
<a href="#">C22</a>	DEAD RIVER CO	159 ELM ST	NH AST	Higher	1 ft.
<a href="#">C23</a>	ACCORD AUTO SALES	151 ELM STREET	NH ALLSITES	Higher	1 ft.
<a href="#">G24</a>	WESCO DISTRIBUTION I	140 HAYWARD ST	NH UST	Higher	1 ft.
<a href="#">D25</a>	CON WAY FREIGHT	56 PINE ST	NH LUST, NH ALLSITES	Higher	1 ft.
<a href="#">F26</a>	EASTERN AUTO BODY FR	281 WILLOW ST	RCRA-VSQG	Higher	1 ft.
<a href="#">D27</a>	XPO LOGISTICS	56 PINE ST	RCRA-LQG, RI MANIFEST	Higher	1 ft.
<a href="#">I28</a>	PSNH RONALD ST SUBST	58 RONALD ST	NH AST	Higher	1 ft.
<a href="#">A29</a>	R S T AUTOMOTIVE INC	6 VALLEY ST	RCRA NonGen / NLR	Higher	1 ft.
<a href="#">E30</a>	HILLSBOROUGH COUNTY	445 WILLOW ST	RCRA NonGen / NLR	Higher	1 ft.
<a href="#">A31</a>	MANCHESTER REALTY PR	250 ELM ST	NH UST	Higher	1 ft.
<a href="#">B32</a>	SINGER FAMILY PARK	169 SOUTH COMMERCIAL	NH SHWS	Lower	1 ft.
<a href="#">J33</a>	AMOSKEAG BANK	399 WILLOW ST	RCRA NonGen / NLR	Higher	1 ft.
<a href="#">I34</a>	COLORWORKS	40 RONALD ST	RCRA NonGen / NLR	Higher	1 ft.
<a href="#">I35</a>	WILLIAMS AUTO REPAIR	40 RONALD ST	EDR Hist Auto	Higher	1 ft.
<a href="#">E36</a>	REDMANS MUFFLER & AU	464 WILLOW ST	RCRA NonGen / NLR	Higher	1 ft.
<a href="#">A37</a>	RONS TOY SHOP INC	235 ELM ST	RCRA NonGen / NLR	Higher	1 ft.
<a href="#">A38</a>	FORMER KEYSTONE BATT	235 ELM STREET	NH ALLSITES	Higher	1 ft.
<a href="#">B39</a>	MANCHESTER CITY OF	169 S COMMERCIAL ST	RCRA NonGen / NLR	Lower	1 ft.

MAPPED SITES SUMMARY

Target Property Address:  
S. COMMERCIAL ST, ELM ST, GAS ST, WILLOW ST  
MANCHESTER, NH 03101

Click on Map ID to see full detail.

MAP ID	SITE NAME	ADDRESS	DATABASE ACRONYMS	RELATIVE ELEVATION	DIST (ft. & mi.)
<a href="#">C40</a>	ACCORD AUTO SALES	151 ELM STREET	NH UST	Higher	1 ft.
<a href="#">F41</a>	EASTERN AUTO BODY	281 WILLOW STREET	NH SHWS, NH UST, NH ALLSITES	Higher	1 ft.
<a href="#">C42</a>	MANCHESTER GAS WORKS	130 ELM STREET	EDR MGP	Higher	1 ft.
<a href="#">43</a>	ENTERPRISE NORTH FLE	101 ELM ST	RCRA NonGen / NLR	Higher	1 ft.
<a href="#">D44</a>	ST JOHNSBURY TRUCKIN	56 PINE ST	RCRA NonGen / NLR	Higher	1 ft.
<a href="#">A45</a>	ABSOLUTE AUTO REPAIR	7 VALLEY ST	RCRA NonGen / NLR	Higher	1 ft.
<a href="#">H46</a>	MANCHESTER TRANSIT A	110 ELM ST	RCRA-VSQQ, NH SHWS, NH LUST, NH UST, NH...	Higher	1 ft.
<a href="#">F47</a>	ELECTROPAC	252 WILLOW STREET	US BROWNFIELDS	Higher	1 ft.
<a href="#">C48</a>	ENERGYNORTH-FMR MANU	130 ELM ST	NH AST	Higher	1 ft.
<a href="#">C49</a>	ENERGY NORTH D/B/A N	130 ELM STREET	NH SHWS, NH AIRS	Higher	1 ft.
<a href="#">F50</a>	BELIEVERS AUTOMOTIVE	235 WILLOW ST	RCRA NonGen / NLR	Higher	1 ft.
<a href="#">F51</a>	VALET CLEANERS & DYE	281 WILLOW ST	EDR Hist Cleaner	Higher	1 ft.
<a href="#">B52</a>	SINGER PARK LANDFILL	169 SOUTH COMMERCIAL	NH SWF/LF	Lower	1 ft.
<a href="#">F53</a>	ELECTROPAC CO INC	252 WILLOW ST	NH LUST, NH UST, NH BROWNFIELDS, NH ALLSITES, RCRA.	Higher	1 ft.
<a href="#">J54</a>	PROLERIZED NEW ENGLA	399 WILLOW STREET	NH UST	Higher	1 ft.
<a href="#">C55</a>	ENTERPRISE NORTH	151 ELM ST	RCRA NonGen / NLR	Higher	1 ft.
<a href="#">C56</a>	ACL INDUSTRIES	179 ELM ST	RCRA NonGen / NLR	Higher	1 ft.
<a href="#">C57</a>	TRANS-MEDIC TRANSMIS	151 ELM ST	RCRA NonGen / NLR	Higher	1 ft.
<a href="#">G58</a>	SOLAR COMPONENTS INC	88 PINE ST	NH UST	Higher	1 ft.
<a href="#">59</a>	B & M CORP ROUNDHOUS	COVE ST	NH UST	Higher	1 ft.
<a href="#">D60</a>	OGP MANAGEMENT INC	56 PINE ST	RCRA NonGen / NLR, RI MANIFEST	Higher	1 ft.
<a href="#">C61</a>	ACL INDUSTRIES FRM A	179 ELM ST	NH UST	Higher	1 ft.
<a href="#">C62</a>	LIBERTY UTILITIES	130 ELM ST	RCRA-LQG, RI MANIFEST	Higher	1 ft.
<a href="#">I63</a>	PROFESSIONAL AUTO RE	80 ELM ST	RCRA NonGen / NLR	Higher	1 ft.
<a href="#">I64</a>	PAUL'S EXECUTIVE CAR	80 ELM STREET	NH ALLSITES	Higher	1 ft.
<a href="#">C65</a>	PD & D ENTERPRISE	151 ELM ST	RCRA NonGen / NLR	Higher	1 ft.
<a href="#">I66</a>	MARINO G W INC	80 ELM ST	EDR Hist Auto	Higher	1 ft.
<a href="#">I67</a>	RON'S TOY SHOP INC	80 ELM ST	RCRA NonGen / NLR	Higher	1 ft.
<a href="#">J68</a>	PROLERIZED NEW ENGLA	399 WILLOW STREET	NH SWF/LF, NH ALLSITES	Higher	1 ft.
<a href="#">K69</a>	SUPERIOR POWER EQUIP	79 ELM ST	RCRA NonGen / NLR	Higher	1 ft.
<a href="#">H70</a>	MANCHESTER TRANSIT A	110 ELM STREET	US BROWNFIELDS	Higher	1 ft.
<a href="#">71</a>	RIVERWALK PLACE (FMR	RIVERWALK WAY	NH SHWS, NH INST CONTROL, NH VCP, NH BROWNFIELDS	Lower	1 ft.
<a href="#">K72</a>	DICKS MOBIL SERVICE	73 ELM ST	NH UST, NH ALLSITES	Higher	1 ft.
<a href="#">L73</a>	J G E ENTERPRISES	52B ELM ST	RCRA NonGen / NLR	Higher	1 ft.
<a href="#">K74</a>	DAVIS MOTOR SERVICE	73 ELM ST	RCRA NonGen / NLR	Higher	1 ft.
<a href="#">M75</a>	87 ELM ST ASSOCS	55 CALEF RD	RCRA NonGen / NLR	Higher	1 ft.
<a href="#">N76</a>	MANCHESTER REDIMIX C	89 CALEF RD	NH LUST, NH UST, NH AST, NH ALLSITES	Higher	1 ft.
<a href="#">K77</a>	AMERICAN MEDICAL REP	61B ELM ST	RCRA NonGen / NLR, RI MANIFEST	Higher	1 ft.
<a href="#">K78</a>	NEW ENGLAND RENTAL	61 ELM ST	RCRA NonGen / NLR	Higher	1 ft.



MAPPED SITES SUMMARY

Target Property Address:  
S. COMMERCIAL ST, ELM ST, GAS ST, WILLOW ST  
MANCHESTER, NH 03101

Click on Map ID to see full detail.

MAP ID	SITE NAME	ADDRESS	DATABASE ACRONYMS	RELATIVE ELEVATION	DIST (ft. & mi.) DIRECTION
<a href="#">M79</a>	D & L AUTO	55 CALEF ROAD	NH ALLSITES	Higher	1 ft.
<a href="#">L80</a>	PROWORKS COLLISION C	52 ELM ST	RCRA NonGen / NLR	Higher	1 ft.
<a href="#">O81</a>	MANCHESTER EQUIPMENT	50 ELM ST	RCRA NonGen / NLR	Higher	1 ft.
<a href="#">K82</a>	MCDOWELLS AUTO BODY	61 ELM ST	RCRA-VSQG	Higher	1 ft.
<a href="#">K83</a>	FRANK YANCOS AUTO BO	61 ELM STREET	NH UST	Higher	1 ft.
<a href="#">L84</a>	THIBEAULT CORP (FORM	52-62 ELM ST	NH LUST, NH UST	Higher	1 ft.
<a href="#">N85</a>	MANCHESTER REDIMIX C	89 CALEF RD	RCRA NonGen / NLR, TRIS, RI MANIFEST	Higher	1 ft.
<a href="#">K86</a>	MANCHESTER TIRE & BA	60 ELM ST	EDR Hist Auto	Higher	1 ft.
<a href="#">L87</a>	UPNORTH LIMITED INC	52A ELM ST	RCRA NonGen / NLR	Higher	1 ft.
<a href="#">88</a>	PAULS SERVICE CENTER	150 WILLOW ST	NH UST	Higher	1 ft.
<a href="#">O89</a>	D M S ASSOCIATES	50 ELM ST	RCRA NonGen / NLR	Higher	1 ft.
<a href="#">K90</a>	YIPES STRIPES OF NEW	61 ELM ST	EDR Hist Auto	Higher	1 ft.
<a href="#">M91</a>	BELIEVERS AUTO	55 CALEF RD	RCRA NonGen / NLR	Higher	1 ft.
<a href="#">M92</a>	BEDFORD AUTO	61 R ELM ST	RCRA NonGen / NLR	Higher	1 ft.
<a href="#">L93</a>	RIVER'S EDGE II	52-62 ELM STREET	US BROWNFIELDS	Higher	1 ft.
<a href="#">M94</a>	GELINAS MOTORS	55 CALEF RD	EDR Hist Auto	Higher	1 ft.
<a href="#">M95</a>	D & L AUTO	55 CALEF RD	RCRA NonGen / NLR	Higher	1 ft.
<a href="#">F96</a>	TIRE SERVICE CENTER	227 WILLOW ST	RCRA NonGen / NLR	Higher	1 ft.
<a href="#">K97</a>	DAVIS A RICHARD JR	73 ELM ST	EDR Hist Auto	Higher	1 ft.
<a href="#">O98</a>	RIVER'S EDGE II - 3	50 ELM STREET AND 1	US BROWNFIELDS	Higher	1 ft.
<a href="#">K99</a>	MCDOWELL REALTY	61 ELM ST	RCRA-VSQG	Higher	1 ft.
<a href="#">M100</a>	PRECISION IMPORTS	55 CALEF RD	RCRA NonGen / NLR	Higher	1 ft.
<a href="#">K101</a>	BILLS DRIVELINE SERV	61B ELM ST	RCRA NonGen / NLR	Higher	1 ft.
<a href="#">O102</a>	SIR SPEEDY PRINTING	41 ELM ST	RCRA NonGen / NLR	Higher	39, 0.007, SSE
<a href="#">G103</a>	ADVANCED AUTO	107 PINE ST	RCRA NonGen / NLR	Higher	47, 0.009, ENE
<a href="#">G104</a>	MANCHESTER CITY OF	89 PINE ST	RCRA NonGen / NLR	Higher	49, 0.009, ENE
<a href="#">G105</a>	SPECIAL TRANSIT SERV	89 PINE ST	RCRA NonGen / NLR	Higher	49, 0.009, ENE
<a href="#">P106</a>	A & B MACHINE	500 WILLOW ST	RCRA NonGen / NLR	Higher	75, 0.014, NNE
<a href="#">107</a>	HILTON GARDEN INN (F	101 SOUTH COMMERCIAL	NH SHWS, NH VCP, NH BROWNFIELDS	Lower	91, 0.017, North
<a href="#">P108</a>	IMPORT CONNECTIONS	512 WILLOW ST	NH SHWS, NH INST CONTROL, NH ALLSITES	Higher	94, 0.018, NNE
<a href="#">P109</a>	IMPORT CONNECTIONS	512 WILLOW ST	RCRA NonGen / NLR	Higher	94, 0.018, NNE
<a href="#">P110</a>	T J AUTO REPAIR	512 WILLOW ST	RCRA NonGen / NLR	Higher	94, 0.018, NNE
<a href="#">A111</a>	AUTOMOTIVE SUPPLY AS	295 ELM ST	NH ALLSITES	Higher	104, 0.020, NNE
<a href="#">A112</a>	FIRESTONE	300 ELM ST	NH LUST, NH UST, RCRA NonGen / NLR	Higher	115, 0.022, NNE
<a href="#">D113</a>	MANCHESTER MOTOR FRE	183 HAYWARD ST	RCRA NonGen / NLR	Higher	127, 0.024, ENE
<a href="#">D114</a>	TOM-RAY OFFICE SUPPL	183 HAYWARD STREET	NH UST	Higher	127, 0.024, ENE
<a href="#">G115</a>	MARGIES DREAM TRUCK	172 HAYWARD ST	EDR Hist Auto	Higher	159, 0.030, ENE
<a href="#">P116</a>	SANEL AUTO PARTS	321 ELM ST.	NH UST	Higher	171, 0.032, NNE
<a href="#">Q117</a>	BELL ATLANTIC	160 SILVER ST	RCRA NonGen / NLR	Higher	180, 0.034, East

MAPPED SITES SUMMARY

Target Property Address:  
S. COMMERCIAL ST, ELM ST, GAS ST, WILLOW ST  
MANCHESTER, NH 03101

Click on Map ID to see full detail.

MAP ID	SITE NAME	ADDRESS	DATABASE ACRONYMS	RELATIVE ELEVATION	DIST (ft. & mi.) DIRECTION
Q118	BELL ATLANTIC	160 SILVER ST	NH UST	Higher	180, 0.034, East
119	MOTOR WAY ENGINEERIN	85 HANCOCK ST	RCRA NonGen / NLR	Higher	209, 0.040, SSW
R120	GOULET SUPPLY COMP.	341 ELM STREET	NH LUST	Higher	224, 0.042, NNE
121	B A ROY STEEL ERECTO	49 HANCOCK ST	NH UST	Higher	243, 0.046, South
S122	M & M AUTO REPAIR	170 VALLEY ST	NH UST, RCRA NonGen / NLR, RI MANIFEST	Higher	245, 0.046, ENE
S123	M & M AUTO REPAIR	170 VALLEY ST	EDR Hist Auto	Higher	245, 0.046, ENE
T124	ST LAURENT PROPERTY	20 WELSH AVENUE	NH ALLSITES	Higher	258, 0.049, SSE
T125	STLAURENT GARY RESID	20 WELCH AVE	RCRA NonGen / NLR	Higher	258, 0.049, SSE
U126	PSNH	163 HANCOCK ST	RCRA NonGen / NLR	Lower	276, 0.052, SW
U127	TYSON PREPARED FOODS	163 HANCOCK ST	RCRA NonGen / NLR	Lower	276, 0.052, SW
U128	GRANITE STATE PACKIN	163 HANCOCK ST	RCRA NonGen / NLR	Lower	276, 0.052, SW
U129	AQUA LABORATORIES	163 HANCOCK ST	RCRA NonGen / NLR	Lower	276, 0.052, SW
V130	MOTORCYCLES OF MANCH	98 WILLOW ST	RCRA NonGen / NLR	Higher	318, 0.060, SE
R131	GOULET SUPPLY CO INC	381 ELM ST	RCRA NonGen / NLR	Higher	324, 0.061, NNE
T132	ONE STOP FOOD MART	31A ELM ST	EDR Hist Auto	Higher	349, 0.066, SSE
W133	A W THERRIEN	199 HAYWARD ST	NH LUST, NH UST	Higher	351, 0.066, ENE
W134	A W THERRIEN CO INC	199 HAYWARD ST	RCRA NonGen / NLR	Higher	351, 0.066, ENE
X135	GOLOMBS MARKET	66 UNION ST	NH UST	Higher	367, 0.070, ESE
X136	GOLOMBS MARKET	66 UNION ST	NH BROWNFIELDS, NH SPILLS	Higher	367, 0.070, ESE
X137	GOLOMBS MARKET PROPE	66/60 UNION STREET	US BROWNFIELDS	Higher	367, 0.070, ESE
X138	NH DES	66 UNION ST	RCRA NonGen / NLR	Higher	367, 0.070, ESE
R139	GOULET SUPPLY (409 E	409 ELM STREET	NH LUST, NH UST	Higher	393, 0.074, NNE
V140	CITY FUEL	67 WILLOW ST	RCRA NonGen / NLR	Higher	395, 0.075, SE
V141	CITY FUEL	67 WILLOW ST	NH SHWS, NH LAST, NH LUST, NH ALLSITES, FINDS,...	Higher	395, 0.075, SE
V142	CITY FUEL	67 WILLOW ST	NH UST, NH AST	Higher	395, 0.075, SE
Y143	REALISTIC TRUCK & AU	210 UNION ST	RCRA NonGen / NLR	Higher	419, 0.079, ENE
Z144	CHOQUETTE PROPERTY	30 CHENEY PLACE	NH ALLSITES	Higher	448, 0.085, SSE
W145	FLEET MAIN CO	177 HAYWARD ST	RCRA NonGen / NLR	Higher	493, 0.093, ENE
V146	DR STEVES TRANSMISSI	20 WILLOW ST	RCRA NonGen / NLR	Higher	504, 0.095, SE
V147	DR STEVES TRANSMISSI	20 WILLOW ST	EDR Hist Auto	Higher	504, 0.095, SE
V148	UNITED RENTAL NORTH	40 WILLOW ST	RCRA-VSQQ, NJ MANIFEST	Higher	516, 0.098, SE
V149	THE BRACKEN CO. OF N	40 WILLOW ST	NH UST, NH ALLSITES	Higher	516, 0.098, SE
Y150	CRYSTAL DRY CLEANERS	213 UNION ST	NH LUST, NH UST, RCRA NonGen / NLR, NH AIRS, NH...	Higher	550, 0.104, ENE
Y151	DANAIS JOHN CO	213 UNION ST	RCRA NonGen / NLR	Higher	550, 0.104, ENE
Z152	BAKERSVILLE ELEMENTA	20 ELM ST	RCRA NonGen / NLR	Higher	551, 0.104, SSE
Z153	BAKERSVILLE ELEMENTA	20 ELM ST	NH UST	Higher	551, 0.104, SSE
AA154	DEPENDABLE ENV SVCS	15 WILLOW ST	RCRA NonGen / NLR	Higher	553, 0.105, SE
AB155	MANCHESTER RECYCLING	87 UNION STREET	NH SHWS	Higher	558, 0.106, ESE
AB156	MANCHESTER RECYCLING	87 UNION ST	RCRA NonGen / NLR	Higher	558, 0.106, ESE

MAPPED SITES SUMMARY

Target Property Address:  
S. COMMERCIAL ST, ELM ST, GAS ST, WILLOW ST  
MANCHESTER, NH 03101

Click on Map ID to see full detail.

MAP ID	SITE NAME	ADDRESS	DATABASE ACRONYMS	RELATIVE ELEVATION	DIST (ft. & mi.) DIRECTION
<a href="#">AC157</a>	L & W INDUSTRIES	225 SILVER ST	RCRA NonGen / NLR	Higher	559, 0.106, East
<a href="#">AC158</a>	L AND W INDUSTRIES	225 SILVER ST	NH UST	Higher	559, 0.106, East
<a href="#">AC159</a>	L & W INDUSTRIES	225 SILVER ST	EDR Hist Auto	Higher	559, 0.106, East
<a href="#">160</a>	KISKINIS PETE RESIDE	225 GROVE ST	RCRA NonGen / NLR	Higher	567, 0.107, NE
<a href="#">161</a>	STYLES LATINO	290 UNION ST	RCRA NonGen / NLR	Higher	603, 0.114, NE
<a href="#">AD162</a>	CUMBERLAND FARMS INC	217 UNION ST	RCRA NonGen / NLR	Higher	613, 0.116, ENE
<a href="#">AD163</a>	CUMBERLAND FARMS 283	217 UNION AVE	NH UST	Higher	613, 0.116, ENE
<a href="#">AE164</a>	FIREYE	460 ELM ST	RCRA NonGen / NLR	Higher	631, 0.120, NNE
<a href="#">AE165</a>	ROCKWELL AUTOMATION	460 ELM ST	RCRA NonGen / NLR, NY MANIFEST	Higher	631, 0.120, NNE
<a href="#">AE166</a>	FMR. ROCKWELL AUTOMA	460 ELM STREET	NH SHWS, NH ALLSITES	Higher	631, 0.120, NNE
<a href="#">AF167</a>	KIRITSIS CHRISTOPHER	117 QUEEN CITY AVE	RCRA NonGen / NLR, FINDS, ECHO	Higher	635, 0.120, South
<a href="#">AF168</a>	7 ELEVEN 33201	117 QUEEN CITY AVE	RCRA NonGen / NLR	Higher	635, 0.120, South
<a href="#">AF169</a>	7 ELEVEN 33201	117 QUEEN CITY AVE	NH UST	Higher	635, 0.120, South
<a href="#">AF170</a>	7 ELEVEN 33201	117 QUEEN CITY AVE	NH SHWS, NH LUST	Higher	635, 0.120, South
<a href="#">AF171</a>	SYR OILL	117 QUEEN CITY AV	EDR Hist Auto	Higher	635, 0.120, South
<a href="#">AG172</a>	ROBERT R KELLER & AS	41 UNION ST	RCRA NonGen / NLR	Higher	638, 0.121, ESE
<a href="#">AG173</a>	KELLER PRODUCTS INC	41 UNION ST	NH UST, RCRA NonGen / NLR	Higher	638, 0.121, ESE
<a href="#">AA174</a>	T J MAXX PLAZA	933 S WILLOW ST	NH SHWS, NH LUST, NH LAST, NH ALLSITES	Higher	666, 0.126, SE
<a href="#">AA175</a>	MAVERICK GAS & CONVE	9 WILLOW ST	NH UST	Higher	666, 0.126, SE
<a href="#">AA176</a>	MAVERICK GAS & CONVE	9 WILLOW ST	NH AST	Higher	666, 0.126, SE
<a href="#">AA177</a>	LAFAYETTE PETROLEUM	9 WILLOW ST	RCRA NonGen / NLR	Higher	666, 0.126, SE
<a href="#">AA178</a>	RITE AID 10275	50 S WILLOW ST	RCRA NonGen / NLR, FINDS, ECHO, RI MANIFEST	Higher	684, 0.130, SE
<a href="#">AF179</a>	SWANSON DIE CO INC	141 QUEEN CITY AVE	RCRA NonGen / NLR	Higher	710, 0.134, SSW
<a href="#">AF180</a>	SWANSONS DIE CO INC	141 QUEEN CITY AVE	NH ALLSITES	Higher	710, 0.134, SSW
<a href="#">AF181</a>	SWANSONS DIE CO INC	141 QUEEN CITY AVE	NH UST	Higher	710, 0.134, SSW
<a href="#">AH182</a>	LARRYS AUTOMOTIVE PE	170 BAKER ST	RCRA NonGen / NLR	Higher	746, 0.141, SE
<a href="#">AH183</a>	DR STEVES TRANSMISSI	170 BAKER ST	NH UST	Higher	746, 0.141, SE
<a href="#">AH184</a>	EXXON MOBIL ENVIRONM	BETWEEN QUEEN CITY A	CT MANIFEST	Higher	746, 0.141, SE
<a href="#">AA185</a>	U-FIRST REPAIR	6 WILLOW ST	RCRA NonGen / NLR	Higher	755, 0.143, SE
<a href="#">AA186</a>	MOTORCYCLES OF MANCH	6 WILLOW ST	NH UST	Higher	755, 0.143, SE
<a href="#">AA187</a>	J & A AUTO ENTERPRIS	6 WILLOW ST	RCRA NonGen / NLR	Higher	755, 0.143, SE
<a href="#">AB188</a>	CORRIVEAU ROUTHIER	266 CLAY ST	NH LUST, NH UST, NH AST	Higher	758, 0.144, ESE
<a href="#">AB189</a>	CORRIVEAU ROUTHIER I	266 CLAY ST	RCRA NonGen / NLR	Higher	758, 0.144, ESE
<a href="#">190</a>	BLESSED SACRAMENT PA	14 ELM STREET	NH UST	Higher	780, 0.148, SSE
<a href="#">AI191</a>	THE ELLIOT AT RIVERS	185 QUEEN CITY	NH UST	Higher	793, 0.150, SSW
<a href="#">AI192</a>	ELLIOT AT RIVER'S ED	185 QUEEN CITY AVE	NH SHWS, NH LUST, NH VCP, NH BROWNFIELDS, NH...	Higher	793, 0.150, SSW
<a href="#">AI193</a>	THE ELLIOT AT RIVERS	185 QUEEN CITY	NH AST	Higher	793, 0.150, SSW
<a href="#">AI194</a>	THE ELLIOT AT RIVERS	185 QUEEN CITY AVE	RCRA-VSQG	Higher	793, 0.150, SSW
<a href="#">195</a>	D & R WASTE MANAGEME	266 BELL ST	RCRA NonGen / NLR	Higher	806, 0.153, ENE

MAPPED SITES SUMMARY

Target Property Address:  
S. COMMERCIAL ST, ELM ST, GAS ST, WILLOW ST  
MANCHESTER, NH 03101

Click on Map ID to see full detail.

MAP ID	SITE NAME	ADDRESS	DATABASE ACRONYMS	RELATIVE ELEVATION	DIST (ft. & mi.) DIRECTION
<a href="#">AI196</a>	AGWAY GAS (FORMER)	209 QUEEN CITY AVENU	NH LUST, NH UST	Higher	811, 0.154, SSW
<a href="#">AJ197</a>	BOURASSA AUTO REPAIR	229 QUEEN CITY AVE	RCRA NonGen / NLR	Higher	823, 0.156, SSW
<a href="#">AJ198</a>	FORMER QUEEN CITY SU	229 QUEEN CITY AVENU	NH LUST	Higher	823, 0.156, SSW
<a href="#">AJ199</a>	FORMER QUEEN CITY SU	229 QUEEN CITY AVENU	NH UST	Higher	823, 0.156, SSW
<a href="#">AJ200</a>	QUEEN CITY SUNOCO	229 QUEEN CITY AVE	RCRA NonGen / NLR	Higher	823, 0.156, SSW
<a href="#">AK201</a>	MANCHESTER HIGHWAY D	275 CLAY ST	RCRA NonGen / NLR	Higher	837, 0.159, ESE
<a href="#">202</a>	AUTOCITY	17 SOUTH BEDFORD STR	NH ALLSITES	Lower	839, 0.159, North
<a href="#">AG203</a>	CAPITAL PLUMBING AND	25 UNION ST	NH UST	Higher	855, 0.162, SE
<a href="#">AD204</a>	EVERSOURCE	242 BEECH ST	RCRA NonGen / NLR, FINDS, ECHO	Higher	856, 0.162, ENE
<a href="#">AD205</a>	7 ELEVEN 32995	242 BEECH ST	NH UST	Higher	856, 0.162, ENE
<a href="#">AJ206</a>	LYOPHILIZATION SERVI	1 SUNDIAL AVE	NH SHWS, NH AST, NH AIRS	Higher	857, 0.162, SSW
<a href="#">AJ207</a>	WHATEVER WEAR	1 SUNDIAL AVE	RCRA NonGen / NLR	Higher	857, 0.162, SSW
<a href="#">AJ208</a>	LYOPHILIZATION SERVI	1 SUNDIAL AVESUITE 1	RCRA-VSQQ, US AIRS, ECHO	Higher	857, 0.162, SSW
<a href="#">AJ209</a>	WNEU TV60 - BOSTON	1 SUNDIAL AVE	RCRA NonGen / NLR	Higher	857, 0.162, SSW
<a href="#">AJ210</a>	NEON COMMUNICATION I	1 SUNDIAL AVE	RCRA NonGen / NLR	Higher	857, 0.162, SSW
<a href="#">AL211</a>	AUTO CITY OF MANCHES	90 S COMMERCIAL ST	RCRA-VSQQ, FINDS, ECHO	Lower	860, 0.163, North
<a href="#">AH212</a>	SPECTRUM MONTHLY INC	26 QUEEN CITY AVE	RCRA NonGen / NLR	Higher	909, 0.172, SE
<a href="#">AM213</a>	BEVEYLINA LLC	155 BAKER ST	NH SHWS, NH LUST, NH UST	Higher	927, 0.176, SE
<a href="#">AM214</a>	THOMPSON BODYWORKS	155 BAKER ST	RCRA NonGen / NLR	Higher	927, 0.176, SE
<a href="#">AK215</a>	MANCHESTER ENGINE RE	290 CLAY ST	RCRA NonGen / NLR, RI MANIFEST	Higher	955, 0.181, ESE
<a href="#">AK216</a>	MANCHESTER ENGINE RE	290 CLAY ST	NH UST	Higher	955, 0.181, ESE
<a href="#">AN217</a>	ST CASIMIR SCHOOL	1 UNION ST	NH UST	Higher	956, 0.181, SE
<a href="#">AO218</a>	SCHONLANDS FOODS	20 BLAINE ST	NH UST	Lower	958, 0.181, WNW
<a href="#">AK219</a>	BAKER COLLISION AND	68 BEECH ST	RCRA-VSQQ	Higher	968, 0.183, ESE
<a href="#">AP220</a>	CITY MOTOR SALES CO	31 AUBURN STREET	NH UST	Higher	969, 0.184, NNE
<a href="#">AP221</a>	CITY MOTOR SVC & SUP	31 AUBURN ST	RCRA NonGen / NLR	Higher	969, 0.184, NNE
<a href="#">AP222</a>	CITY MOTOR SALES CO	31 AUBURN STREET	NH SHWS	Higher	969, 0.184, NNE
<a href="#">AK223</a>	METAMORPHOSIS CONSIG	60 BEECH STREET	NH ALLSITES	Higher	978, 0.185, ESE
<a href="#">224</a>	WEST SIDE PUMP STATI	32 CLEVELAND ST	NH UST	Lower	984, 0.186, West
<a href="#">AN225</a>	US HYDRAULICS	229 SHASTA ST	RCRA NonGen / NLR, RI MANIFEST	Higher	990, 0.188, SE
<a href="#">226</a>	RICHARD SAMARA RESID	292 GROVE ST	NH ALLSITES	Higher	1013, 0.192, NE
<a href="#">AQ227</a>	MANCHESTER CITY OF	65 W AUBURN	RCRA NonGen / NLR	Higher	1025, 0.194, North
<a href="#">AL228</a>	LANGER PLACE	55 SOUTH COMMERCIAL	NH LUST, NH UST, NH ALLSITES	Lower	1034, 0.196, NNW
<a href="#">AL229</a>	ADVANCE CIRCUIT SYST	55 S COMMERCIAL ST	RCRA NonGen / NLR, RI MANIFEST	Lower	1034, 0.196, NNW
<a href="#">AL230</a>	J & L TRANSPORT	55 S COMMERCIAL ST	RCRA NonGen / NLR	Lower	1034, 0.196, NNW
<a href="#">AL231</a>	STUDIO NORTH	55 S COMMERCIAL ST	RCRA NonGen / NLR, US AIRS, FINDS, ECHO	Lower	1034, 0.196, NNW
<a href="#">AL232</a>	SOUTHERN NH UNIVERSI	55 S COMMERCIAL ST	RCRA NonGen / NLR	Lower	1034, 0.196, NNW
<a href="#">AO233</a>	SPEEDY LUBE	226 SECOND ST	RCRA NonGen / NLR	Lower	1037, 0.196, WNW
<a href="#">AI234</a>	EASTER SEALS - QUEEN	140 QUEEN CITY AVE	NH BROWNFIELDS, NH ALLSITES, NH AIRS	Higher	1041, 0.197, SSW

MAPPED SITES SUMMARY

Target Property Address:  
S. COMMERCIAL ST, ELM ST, GAS ST, WILLOW ST  
MANCHESTER, NH 03101

Click on Map ID to see full detail.

MAP ID	SITE NAME	ADDRESS	DATABASE ACRONYMS	RELATIVE ELEVATION	DIST (ft. & mi.) DIRECTION
<a href="#">AI235</a>	QUEEN CITY INN	140 QUEEN CITY AVENU	US BROWNFIELDS	Higher	1041, 0.197, SSW
<a href="#">AR236</a>	KIMARK SPECIALTY BOX	34 BEECH ST	RCRA NonGen / NLR	Higher	1042, 0.197, ESE
<a href="#">AR237</a>	MANCHESTER PAPER SUP	34 BEECH ST	NH UST	Higher	1042, 0.197, ESE
<a href="#">AL238</a>	AMOSKEAG LEATHER FIN	S COMMERCIAL ST	RCRA NonGen / NLR	Lower	1044, 0.198, NNW
<a href="#">239</a>	7 ELEVEN 32995	245 BEECH ST	RCRA NonGen / NLR	Higher	1050, 0.199, ENE
<a href="#">AS240</a>	SUMMA FOUR INC	25 SUNDIAL AVE	RCRA NonGen / NLR	Higher	1062, 0.201, SSW
<a href="#">AS241</a>	SFC ENGINEERING PART	25 SUNDIAL AVE	RCRA NonGen / NLR	Higher	1062, 0.201, SSW
<a href="#">AS242</a>	NORTHERN MANAGEMENT	25 SUNDIAL AVE	RCRA NonGen / NLR	Higher	1062, 0.201, SSW
<a href="#">AS243</a>	SFC ENGINEERING PART	25 SUNDALE AVE	RCRA NonGen / NLR	Higher	1062, 0.201, SSW
<a href="#">AT244</a>	HMS AUTOMOTIVE LLC	111 BEECH ST	RCRA NonGen / NLR, FINDS, ECHO	Higher	1076, 0.204, East
<a href="#">AU245</a>	FORMER TRI STATE AMU	494 ELM ST	NH ALLSITES	Higher	1082, 0.205, North
<a href="#">AN246</a>	NEW ENGLAND RENTAL C	48 S WILLOW ST	RCRA NonGen / NLR	Higher	1093, 0.207, SE
<a href="#">AN247</a>	HERTZ	48 S WILLOW ST	NH UST	Higher	1093, 0.207, SE
<a href="#">248</a>	MURPHY-REARDON PROPE	85 BEECH STREET	NH ALLSITES	Higher	1094, 0.207, ESE
<a href="#">AP249</a>	ELM STREET AUTOMOTIV	501 ELM ST	RCRA NonGen / NLR	Higher	1096, 0.208, NNE
<a href="#">AP250</a>	ELM ST AUTOMOTIVE SE	501 ELM ST	NH UST	Higher	1096, 0.208, NNE
<a href="#">AV251</a>	FORMER JEMMA BUILDIN	186 GRANITE ST	NH SHWS, NH UST, NH ALLSITES	Lower	1098, 0.208, NNW
<a href="#">AT252</a>	E J TRUCKING	325 SILVER ST	RCRA NonGen / NLR	Higher	1129, 0.214, East
<a href="#">AT253</a>	DAVES COLLISION REPA	325B SILVER ST	RCRA-VSQQ	Higher	1129, 0.214, East
<a href="#">AQ254</a>	NORTH SHORE TECHNOLO	21 W AUBURN ST	RCRA NonGen / NLR	Higher	1142, 0.216, North
<a href="#">AQ255</a>	GAMACHE ENTERPRIZES	21 W AUBURN ST	RCRA NonGen / NLR	Higher	1142, 0.216, North
<a href="#">AQ256</a>	EAGLE RIDER NEW HAMP	21 W AUBURN ST	RCRA NonGen / NLR	Higher	1142, 0.216, North
<a href="#">AQ257</a>	ULTRA	21 W AUBURN ST	RCRA NonGen / NLR, US AIRS, FINDS, ECHO	Higher	1142, 0.216, North
<a href="#">AQ258</a>	PRECISION PLATE & PO	21 W AUBURN ST	RCRA NonGen / NLR	Higher	1142, 0.216, North
<a href="#">AQ259</a>	HERMSDORF FIXTURE MF	108 FRANKLIN ST	NH UST, NH ALLSITES, RCRA NonGen / NLR, NH AIRS	Higher	1142, 0.216, North
<a href="#">AR260</a>	FORMER COLONIAL SUPP	291 SHASTA ST	NH UST	Higher	1150, 0.218, SE
<a href="#">AR261</a>	F W WEBB	291 SHASTA STREET	RCRA NonGen / NLR	Higher	1150, 0.218, SE
<a href="#">AW262</a>	1848 ASSOCIATES	100 COMMERCIAL ST	NH SHWS, NH LUST, NH UST, NH ALLSITES	Lower	1161, 0.220, North
<a href="#">AW263</a>	FORMER SERVICE MERCH	100 S COMMERCIAL ST	RCRA NonGen / NLR	Lower	1161, 0.220, North
<a href="#">AV264</a>	A W ROSE CONSTRUCTIO	33 S COMMERCIAL ST	RCRA NonGen / NLR	Lower	1161, 0.220, NNW
<a href="#">AV265</a>	33 SOUTH COMMERCIAL	33 S COMMERCIAL ST	NH UST, NH ALLSITES, NH AIRS, NH ASBESTOS	Lower	1161, 0.220, NNW
<a href="#">AV266</a>	WATERTEST CORP	33 S COMMERCIAL ST	RCRA NonGen / NLR	Lower	1161, 0.220, NNW
<a href="#">AR267</a>	BIRDBATH COMMERCIAL	39 BEECH ST	NH UST	Higher	1167, 0.221, ESE
<a href="#">AV268</a>	NEXT LEVEL PERFORMAN	31 SOUTH COMMERCIAL	NH SHWS	Lower	1172, 0.222, NNW
<a href="#">AV269</a>	ADVANTAGE PLASTIC PR	31 S COMMERCIAL ST	RCRA NonGen / NLR	Lower	1172, 0.222, NNW
<a href="#">AX270</a>	EMPIRE SHEET METAL	161 BAKER ST	RCRA NonGen / NLR	Higher	1193, 0.226, SE
<a href="#">AX271</a>	C B & L INVESTMENTS	161 BAKER ST	RCRA NonGen / NLR	Higher	1193, 0.226, SE
<a href="#">AU272</a>	MEINEKE MUFFLER 288	533 ELM ST	RCRA NonGen / NLR, RI MANIFEST	Higher	1208, 0.229, NNE
<a href="#">AU273</a>	FORMER TIDEWATER OIL	516 ELM ST	NH UST	Higher	1219, 0.231, North

MAPPED SITES SUMMARY

Target Property Address:  
S. COMMERCIAL ST, ELM ST, GAS ST, WILLOW ST  
MANCHESTER, NH 03101

Click on Map ID to see full detail.

MAP ID	SITE NAME	ADDRESS	DATABASE ACRONYMS	RELATIVE ELEVATION	DIST (ft. & mi.) DIRECTION
<a href="#">AU274</a>	NENG HONG WU	516 ELM ST	RCRA NonGen / NLR	Higher	1219, 0.231, North
<a href="#">AU275</a>	FORMER TIDEWATER OIL	516 ELM ST	NH LUST	Higher	1219, 0.231, North
<a href="#">AY276</a>	CATELLI FOODS	223 SECOND STREET	NH LUST	Lower	1232, 0.233, WNW
<a href="#">AY277</a>	SKWOZINSKI JUNKYARD	90 BLAINE ST	RCRA NonGen / NLR	Lower	1233, 0.234, WNW
<a href="#">AZ278</a>	PATS AUTO REPAIR	310 SECOND ST	RCRA NonGen / NLR	Lower	1233, 0.234, West
<a href="#">AZ279</a>	FMR WEST SIDE PUMP S	310 SECOND ST	NH UST	Lower	1233, 0.234, West
<a href="#">AZ280</a>	MCDOWELL PROPERTY	310 SECOND STREET	US BROWNFIELDS, FINDS	Lower	1233, 0.234, West
<a href="#">AZ281</a>	MCDOWELLS AUTO BODY	310 SECOND ST	RCRA NonGen / NLR	Lower	1233, 0.234, West
<a href="#">AZ282</a>	FMR WEST SIDE PUMP S	310 SECOND ST	NH LUST, NH BROWNFIELDS, NH ALLSITES	Lower	1233, 0.234, West
<a href="#">AQ283</a>	PRINTEX PRINTED CIRC	24 DEPOT ST	RCRA NonGen / NLR	Higher	1236, 0.234, North
<a href="#">BA284</a>	GRANITE LANDING	CORNER OF GRANITE AN	US BROWNFIELDS, FINDS	Lower	1243, 0.235, NW
<a href="#">285</a>	SALVATION ARMY	121 CEDAR ST	RCRA NonGen / NLR	Higher	1257, 0.238, NNE
<a href="#">286</a>	MOTOR VEHICLE ACCIDE	QUEEN CITY AVE & WIL	NH ALLSITES	Higher	1257, 0.238, SE
<a href="#">AY287</a>	SCHONLANDS FOODS	99 BLAINE ST	NH UST	Lower	1268, 0.240, WNW
<a href="#">AY288</a>	SCHONLAND W F	99 BLAINE ST	RCRA NonGen / NLR	Lower	1268, 0.240, WNW
<a href="#">AS289</a>	TERRACON CONSULTANTS	77 SUNDIAL AVE	RCRA NonGen / NLR	Higher	1303, 0.247, SSW
<a href="#">290</a>	335 SOMERVILLE STREE	335 SOMERVILLE ST	NH ALLSITES	Higher	1348, 0.255, ESE
<a href="#">BB291</a>	CROWN MACHINERY	123 CLEVELAND STREET	NH BROWNFIELDS, NH ALLSITES, NH SPILLS	Lower	1383, 0.262, WNW
<a href="#">BB292</a>	FORMER CROWN MACHINE	123 CLEVELAND STREET	US BROWNFIELDS, FINDS	Lower	1383, 0.262, WNW
<a href="#">293</a>	VELCRO USA INC	95 SUNDIAL AVE (FMR	NH SHWS, NH LUST, NH ALLSITES, NH SPILLS	Higher	1384, 0.262, SSW
<a href="#">294</a>	BEECH STREET SCHOOL	333 BEECH ST	NH SHWS, NH UST, NH INST CONTROL, NH ALLSITES	Higher	1390, 0.263, NE
<a href="#">AZ295</a>	NETSCH PROPERTY (BAS	344 SECOND STREET	US BROWNFIELDS, FINDS	Lower	1398, 0.265, West
<a href="#">AZ296</a>	BASS ISLAND EAST	344 SECOND STREET	NH BROWNFIELDS, NH ALLSITES	Lower	1398, 0.265, West
<a href="#">BC297</a>	QUEEN CITY TAXI	560 ELM STREET	NH ALLSITES	Higher	1415, 0.268, North
<a href="#">BD298</a>	TROMBLY ENTERPRISES	76 MAPLE ST	NH LAST, NH UST, NH AST	Higher	1462, 0.277, ESE
<a href="#">BA299</a>	RAPHAEL SOCIAL CLUB	237 GRANITE ST	NH UST, NH ALLSITES	Lower	1487, 0.282, NW
<a href="#">BE300</a>	GRANITE LANDING	270 GRANITE STREET	NH LUST	Lower	1488, 0.282, NW
<a href="#">BC301</a>	FMR MANCHESTER TIRE	570 ELM ST	NH SHWS, NH LUST, NH ALLSITES	Higher	1493, 0.283, North
<a href="#">BD302</a>	FORMER HARVEY CONSTR	80 MAPLE ST	NH LUST, NH UST, NH ALLSITES	Higher	1493, 0.283, ESE
<a href="#">303</a>	CONNARE TIRE PRTY (F	305 SECOND STREET	NH LUST, NH UST, NH ALLSITES	Lower	1521, 0.288, West
<a href="#">304</a>	MANCHESTER TOBACCO	64 GRANITE STREET	NH LUST	Higher	1526, 0.289, North
<a href="#">305</a>	SECOND STREET PLAZA	420 SECOND STREET	NH LUST, NH UST	Lower	1572, 0.298, WSW
<a href="#">BE306</a>	CUMBERLAND FARMS INC	297-301 GRANITE ST	NH LUST, NH UST, RCRA NonGen / NLR	Lower	1577, 0.299, NW
<a href="#">307</a>	SNOW RESIDENCE	99 WATERMAN STREET	NH ALLSITES	Higher	1581, 0.299, SSE
<a href="#">BE308</a>	GRANITE STREET LOT	271 GRANITE STREET	US BROWNFIELDS	Lower	1591, 0.301, NW
<a href="#">BE309</a>	GRANITE STREET LOT	271 GRANITE STREET	NH BROWNFIELDS, NH ALLSITES	Lower	1591, 0.301, NW
<a href="#">310</a>	FORMER RAY THE MOVER	1 ALLARD ST	NH UST, NH ALLSITES	Lower	1602, 0.303, NW
<a href="#">311</a>	FAST TRACK CONVENIEN	136 S WILLOW ST	NH LUST, NH ALLSITES	Higher	1649, 0.312, SE
<a href="#">BF312</a>	STADIUM LANES (COMME	212-228 MAPLE ST	NH LUST	Higher	1653, 0.313, ENE

MAPPED SITES SUMMARY

Target Property Address:  
S. COMMERCIAL ST, ELM ST, GAS ST, WILLOW ST  
MANCHESTER, NH 03101

Click on Map ID to see full detail.

MAP ID	SITE NAME	ADDRESS	DATABASE ACRONYMS	RELATIVE ELEVATION	DIST (ft. & mi.) DIRECTION
BG313	SPEEDWAY STORE #1966	311 QUEEN CITY AVE	NH LUST, NH UST, NH ALLSITES	Lower	1689, 0.320, WSW
BF314	MANCHESTER HIGHWAY G	227 MAPLE ST	NH LUST, NH UST, NH ALLSITES, NH AIRS	Higher	1694, 0.321, ENE
BH315	HEAT OIL PETROLEUM S	170 CLEVELAND STREET	US BROWNFIELDS, FINDS	Lower	1781, 0.337, WNW
BH316	FORMER HEAT OL PETRO	170 CLEVELAND ST	NH LUST, NH UST, NH AST, NH ALLSITES, NH SPILLS	Lower	1781, 0.337, WNW
BH317	JULIEN RICHARD CO	CLEVELAND ST	NH LAST, NH AST, RCRA NonGen / NLR	Lower	1789, 0.339, WNW
318	FORMER SILVER BROTHE	88 COMMERCIAL ST	NH LUST, NH UST	Lower	1799, 0.341, NNW
BI319	ST AUGUSTINS RECTORY	205 SPRUCE STREET	NH LUST	Higher	1823, 0.345, NE
320	POULIOT PROPERTY	9 CHERRY STREET	NH ALLSITES	Higher	1829, 0.346, SE
321	PSNH BLAINE ST SUBST	195 BLAINE ST	NH SHWS	Lower	1869, 0.354, WNW
BG322	QUEEN CITY FUELS INC	500 SECOND ST	NH LUST, NH UST	Lower	1873, 0.355, WSW
BI323	SAINT AUGUSTIN CEMET	382 BEECH ST	NH SHWS, NH LUST, NH UST	Higher	1876, 0.355, NE
324	MAPLE STREET GARAGE	275 MAPLE ST	NH LUST, NH UST, NH ASBESTOS	Higher	1878, 0.356, ENE
BJ325	BOTCO PARKING LOT	240 CHESTNUT ST	NH ALLSITES	Higher	1917, 0.363, NNE
BI326	DUKA RESIDENCE	394 BEECH ST	NH ALLSITES	Higher	1918, 0.363, NE
327	PARK & ROYAL CLNRS (	32 MAIN STREET	NH SHWS, NH PFAS	Lower	1943, 0.368, NW
328	SILVER MILLS APARTME	415 SILVER STREET	NH ALLSITES	Higher	1945, 0.368, East
329	7 ELEVEN 33202	63 S MAIN ST	NH LUST, NH ALLSITES, NH LIENS	Lower	1966, 0.372, WNW
BK330	RAY'S CHEVRON STATIO	179 SOUTH WILLOW STR	NH BROWNFIELDS, NH ALLSITES, NH PFAS	Higher	2021, 0.383, SE
BK331	ARROW GLASS	179 SOUTH WILLOW STR	US BROWNFIELDS	Higher	2021, 0.383, SE
332	NYLON CORP OF AMERIC	100 BYRON ST	NH SHWS, NH AST, NH ALLSITES, NH SPILLS, FTTS,...	Lower	2029, 0.384, SSW
333	BOOROM PROPERTY	256 CALEF RD	NH ALLSITES	Higher	2052, 0.389, SSE
334	FORMER JOHN AHERN PR	229 SPRUCE ST	NH ALLSITES	Higher	2081, 0.394, NE
BJ335	E & R LAUNDRY	55 CENTRAL ST	NH SHWS, NH LUST, NH ALLSITES, NH DRYCLEANERS, NH..	Higher	2112, 0.400, NNE
BL336	TIRES INC	101 S MAIN ST	NH ALLSITES	Lower	2144, 0.406, WNW
337	DOUBLETREE BY HILTON	700 ELM ST	NH INST CONTROL, NH ALLSITES, NH AIRS	Higher	2156, 0.408, North
338	A 1 AUTO BODY INC	450 HOWE ST	RCRA-VSQQ, NH ALLSITES	Higher	2175, 0.412, ESE
BL339	GERARD MOTORS LTD.	149 SOUTH MAIN STREE	NH LUST, NH UST, NH ALLSITES	Lower	2226, 0.422, WNW
BL340	127 SOUTH MAIN STREE	127 SOUTH MAIN STREE	US BROWNFIELDS, FINDS	Lower	2236, 0.423, WNW
341	RODRIGUEZ GAS RELEAS	421 UNION STREET	NH ALLSITES	Higher	2247, 0.426, NNE
342	ALLARD PROPERTY	ALLARD ST. & LUMBER	NH ALLSITES	Lower	2267, 0.429, NNW
BM343	LAUZON RESIDENCE	57 SCHILLER STREET	NH ALLSITES	Lower	2277, 0.431, SW
344	LOG STREET APARTMENT	25-75 LOG STREET	NH ALLSITES	Lower	2289, 0.434, WNW
345	SUNSHINE FABRICARE	93 S MAPLE ST	NH SHWS, RCRA NonGen / NLR, NH PFAS	Higher	2297, 0.435, SE
346	MCPMAHON PROPERTY	11 PARKER AVE	NH ALLSITES	Lower	2299, 0.435, WNW
347	SEAMANS SUPPLY	295 LINCOLN ST	NH ALLSITES	Higher	2303, 0.436, ENE
348	MANCHESTER SHOPPING	317 LINCOLN ST	NH SHWS, NH UST, NH ALLSITES	Higher	2316, 0.439, ENE
349	OUR LADY OF CEDARS C	161 S BEECH ST	NH ALLSITES	Higher	2324, 0.440, SE
BN350	M L HALLE OIL SERVIC	195 LINCOLN ST	NH LUST, NH UST, NH AST, NH ALLSITES	Higher	2358, 0.447, East
BO351	LAKE AVENUE GULF	301 LAKE AVE	NH LUST, NH UST	Higher	2386, 0.452, NE

MAPPED SITES SUMMARY

Target Property Address:  
 S. COMMERCIAL ST, ELM ST, GAS ST, WILLOW ST  
 MANCHESTER, NH 03101

Click on Map ID to see full detail.

MAP ID	SITE NAME	ADDRESS	DATABASE ACRONYMS	RELATIVE ELEVATION	DIST (ft. & mi.) DIRECTION
<a href="#">352</a>	SAU #37 WEST HIGH SC	9 NOTRE DAME AVE	NH ALLSITES, NH AIRS, NH ASBESTOS	Higher	2432, 0.461, NW
<a href="#">353</a>	MOBIL 15775	250 S WILLOW ST	NH LUST, NH UST	Higher	2436, 0.461, SE
<a href="#">354</a>	FORMER NAVAL RESERVE	199 EAST MAIN STREET	NH UST, NH ALLSITES	Higher	2437, 0.462, NW
<a href="#">355</a>	INDUSTRIAL DRIVE PRO	INDUSTRIAL DRIVE	SEMS-ARCHIVE	Higher	2461, 0.466, NNE
<a href="#">BN356</a>	CRAWFORD VOGEL & WEN	514 HARVARD ST	NH UST, NH AST, NH ALLSITES	Higher	2465, 0.467, East
<a href="#">BP357</a>	CHACE RESIDENCE	106 GOFFE STREET	NH ALLSITES	Lower	2479, 0.470, West
<a href="#">358</a>	FAIRPOINT COMMUNICAT	770 ELM ST	NH LUST, NH UST, NH ALLSITES, RCRA NonGen / NLR,...	Higher	2482, 0.470, North
<a href="#">BO359</a>	FORMER HANS ONE STOP	309 LAKE AVE	NH LUST, NH UST, NH ALLSITES, NH LIENS	Higher	2496, 0.473, NE
<a href="#">BM360</a>	ANDERSON RESIDENCE	82 SCHILLER STREET	NH ALLSITES	Lower	2507, 0.475, SW
<a href="#">BP361</a>	PUGLISI ENTERPRISES	232 SOUTH MAIN STREE	NH LUST, NH ALLSITES	Lower	2551, 0.483, West
<a href="#">BQ362</a>	FMR BAYLIS AMERICAN	195 S BEECH ST	NH SHWS, NH UST, NH ALLSITES	Higher	2567, 0.486, SE
<a href="#">BQ363</a>	RUSSELL AUTO, INC.	197 S. BEECH STREET	NH ALLSITES	Higher	2577, 0.488, SE
<a href="#">364</a>	GIBSON RESIDENCE	165 LAUREL STREET	NH ALLSITES	Higher	2597, 0.492, NE
<a href="#">365</a>	ST. ANNE'S RECTORY	447 UNION STREET	NH ALLSITES	Higher	2618, 0.496, NNE
<a href="#">366</a>	STOP & SHOP STORE 21	365 LINCOLN ST	NH UST, NH ALLSITES	Higher	2630, 0.498, NE
<a href="#">367</a>	J N EXPRESS	650 SECOND ST	NH LUST, NH ALLSITES	Lower	2636, 0.499, SW
<a href="#">368</a>	FMR LEIGHTON MACHINE	60 ROGERS STREET	NH SHWS, NH DRYCLEANERS	Higher	2687, 0.509, East
<a href="#">369</a>	FORMER L.B. BODWELL	661 BELL STREET	NH SHWS	Higher	3142, 0.595, ENE
<a href="#">370</a>	MAPLE STREET ASSOCIA	286 COMMERCIAL STREE	NH SHWS, NH ALLSITES	Lower	3246, 0.615, NNW
<a href="#">371</a>	DONOVAN SPRING & EQU	50 UPTON ST	NH SHWS, NH LUST, NH UST, RCRA NonGen / NLR	Higher	3346, 0.634, SE
<a href="#">BR372</a>	CATHOLIC MEDICAL CEN	100 MCGREGOR ST	RCRA-LQG, NH SHWS, NH SPILLS, ICIS, US AIRS,...	Higher	3537, 0.670, NNW
<a href="#">373</a>	ABANDONED GAS CYLIND	ALLEY AT 461 WILSON	NH SHWS	Higher	3566, 0.675, NE
<a href="#">BR374</a>	CMC HEALTH PAVILION	MCGREGOR & FOUNDRY S	NH SHWS	Higher	3642, 0.690, NNW
<a href="#">375</a>	MIDAS MUFFLER SHOP	840 SECOND ST	NH SHWS, NH AST, NH ALLSITES, NH SPILLS	Lower	3664, 0.694, SW
<a href="#">376</a>	MORGAN SELF STORAGE	400 BEDFORD ST	NH SHWS, NH AST, NH PFAS	Lower	3707, 0.702, North
<a href="#">377</a>	UNIVERSITY CENTER AS	400 COMMERCIAL	NH SHWS, NH INST CONTROL, NH PFAS	Lower	3819, 0.723, North
<a href="#">378</a>	MILL WEST FMR ELBES	195 MCGREGOR ST	NH SHWS, NH LUST, NH BROWNFIELDS, NH ALLSITES, NH..	Lower	3930, 0.744, NNW
<a href="#">379</a>	TRANSFORMER RELEASE	122 MCGREGOR ST	NH SHWS, NH ALLSITES, NH ASBESTOS, NH PFAS	Higher	3953, 0.749, NNW
<a href="#">BS380</a>	ALLTEX UNIFORM RENTA	324 TAYLOR ST	NH SHWS, NH LUST, NH UST, NH ALLSITES, NH PFAS	Higher	4548, 0.861, ENE
<a href="#">381</a>	MANCHESTER PLACE	1200 ELM STREET	NH SHWS, NH ALLSITES, NH PFAS	Higher	4680, 0.886, North
<a href="#">BS382</a>	CINTAS CORP - 341 TA	341 TAYLOR ST	NH SHWS, NH PFAS	Higher	4761, 0.902, ENE
<a href="#">383</a>	OSRAM SYLVANIA PRODU	655 S WILLOW ST	NH SHWS, NH ALLSITES, NH AIRS	Higher	4803, 0.910, SE
<a href="#">384</a>	JCM MANAGEMENT	540 N COMMERCIAL STR	NH SHWS, NH LUST, NH UST, NH AIRS, NH ASBESTOS, NH..	Lower	4861, 0.921, North



# EXECUTIVE SUMMARY

## TARGET PROPERTY SEARCH RESULTS

The target property was not listed in any of the databases searched by EDR.

## DATABASES WITH NO MAPPED SITES

No mapped sites were found in EDR's search of available ("reasonably ascertainable ") government records either on the target property or within the search radius around the target property for the following databases:

## STANDARD ENVIRONMENTAL RECORDS

### ***Federal NPL site list***

NPL..... National Priority List  
Proposed NPL..... Proposed National Priority List Sites  
NPL LIENS..... Federal Superfund Liens

### ***Federal Delisted NPL site list***

Delisted NPL..... National Priority List Deletions

### ***Federal CERCLIS list***

FEDERAL FACILITY..... Federal Facility Site Information listing  
SEMS..... Superfund Enterprise Management System

### ***Federal RCRA CORRACTS facilities list***

CORRACTS..... Corrective Action Report

### ***Federal RCRA non-CORRACTS TSD facilities list***

RCRA-TSDF..... RCRA - Treatment, Storage and Disposal

### ***Federal RCRA generators list***

RCRA-SQG..... RCRA - Small Quantity Generators

### ***Federal institutional controls / engineering controls registries***

LUCIS..... Land Use Control Information System  
US ENG CONTROLS..... Engineering Controls Sites List  
US INST CONTROLS..... Institutional Controls Sites List

### ***Federal ERNS list***

ERNS..... Emergency Response Notification System

### ***State and tribal leaking storage tank lists***

INDIAN LUST..... Leaking Underground Storage Tanks on Indian Land

## EXECUTIVE SUMMARY

### ***State and tribal registered storage tank lists***

FEMA UST..... Underground Storage Tank Listing  
INDIAN UST..... Underground Storage Tanks on Indian Land

### ***State and tribal voluntary cleanup sites***

INDIAN VCP..... Voluntary Cleanup Priority Listing

### **ADDITIONAL ENVIRONMENTAL RECORDS**

#### ***Local Lists of Landfill / Solid Waste Disposal Sites***

NH SWRCY..... Recycling Centers  
INDIAN ODI..... Report on the Status of Open Dumps on Indian Lands  
DEBRIS REGION 9..... Torres Martinez Reservation Illegal Dump Site Locations  
ODI..... Open Dump Inventory  
IHS OPEN DUMPS..... Open Dumps on Indian Land

#### ***Local Lists of Hazardous waste / Contaminated Sites***

US HIST CDL..... Delisted National Clandestine Laboratory Register  
NH CDL..... Clandestine Drug Lab Listing  
US CDL..... National Clandestine Laboratory Register

#### ***Local Land Records***

LIENS 2..... CERCLA Lien Information

#### ***Records of Emergency Release Reports***

HMIRS..... Hazardous Materials Information Reporting System  
NH SPILLS 90..... SPILLS 90 data from FirstSearch

#### ***Other Ascertainable Records***

FUDS..... Formerly Used Defense Sites  
DOD..... Department of Defense Sites  
SCRD DRYCLEANERS..... State Coalition for Remediation of Drycleaners Listing  
US FIN ASSUR..... Financial Assurance Information  
EPA WATCH LIST..... EPA WATCH LIST  
2020 COR ACTION..... 2020 Corrective Action Program List  
TSCA..... Toxic Substances Control Act  
SSTS..... Section 7 Tracking Systems  
ROD..... Records Of Decision  
RMP..... Risk Management Plans  
RAATS..... RCRA Administrative Action Tracking System  
PRP..... Potentially Responsible Parties  
PADS..... PCB Activity Database System  
MLTS..... Material Licensing Tracking System  
COAL ASH DOE..... Steam-Electric Plant Operation Data  
COAL ASH EPA..... Coal Combustion Residues Surface Impoundments List  
PCB TRANSFORMER..... PCB Transformer Registration Database

## EXECUTIVE SUMMARY

RADINFO.....	Radiation Information Database
DOT OPS.....	Incident and Accident Data
CONSENT.....	Superfund (CERCLA) Consent Decrees
INDIAN RESERV.....	Indian Reservations
FUSRAP.....	Formerly Utilized Sites Remedial Action Program
UMTRA.....	Uranium Mill Tailings Sites
LEAD SMELTERS.....	Lead Smelter Sites
US MINES.....	Mines Master Index File
ABANDONED MINES.....	Abandoned Mines
UXO.....	Unexploded Ordnance Sites
DOCKET HWC.....	Hazardous Waste Compliance Docket Listing
FUELS PROGRAM.....	EPA Fuels Program Registered Listing
NH Financial Assurance.....	Financial Assurance Information Listing
NH LEAD.....	Lead Inspection Database
NH NPDES.....	NPDES Permit Listing
NH MANIFEST.....	Hazardous Waste Manifest Information Listing
MINES MRDS.....	Mineral Resources Data System

### EDR RECOVERED GOVERNMENT ARCHIVES

#### ***Exclusive Recovered Govt. Archives***

NH RGA HWS.....	Recovered Government Archive State Hazardous Waste Facilities List
NH RGA LF.....	Recovered Government Archive Solid Waste Facilities List
NH RGA LUST.....	Recovered Government Archive Leaking Underground Storage Tank

### SURROUNDING SITES: SEARCH RESULTS

Surrounding sites were identified in the following databases.

Elevations have been determined from the USGS Digital Elevation Model and should be evaluated on a relative (not an absolute) basis. Relative elevation information between sites of close proximity should be field verified. Sites with an elevation equal to or higher than the target property have been differentiated below from sites with an elevation lower than the target property.

Page numbers and map identification numbers refer to the EDR Radius Map report where detailed data on individual sites can be reviewed.

Sites listed in ***bold italics*** are in multiple databases.

Unmappable (orphan) sites are not considered in the foregoing analysis.

### STANDARD ENVIRONMENTAL RECORDS

#### ***Federal CERCLIS NFRAP site list***

SEMS-ARCHIVE: SEMS-ARCHIVE (Superfund Enterprise Management System Archive) tracks sites that have no further interest under the Federal Superfund Program based on available information. The list was formerly known as the CERCLIS-NFRAP, renamed to SEMS ARCHIVE by the EPA in 2015. EPA may perform a minimal level of assessment work at a site while it is archived if site conditions change and/or new information becomes available. Archived sites have been removed and archived from the inventory of SEMS sites. Archived status indicates that, to the best of EPA's knowledge, assessment at a site has been completed and that EPA has determined no further steps will be taken to list the site on the National Priorities List (NPL), unless information indicates this decision was not appropriate or other considerations require a recommendation for

## EXECUTIVE SUMMARY

listing at a later time. The decision does not necessarily mean that there is no hazard associated with a given site; it only means that, based upon available information, the location is not judged to be potential NPL site.

A review of the SEMS-ARCHIVE list, as provided by EDR, and dated 04/27/2021 has revealed that there is 1 SEMS-ARCHIVE site within approximately 0.5 miles of the target property.

<u>Equal/Higher Elevation</u>	<u>Address</u>	<u>Direction / Distance</u>	<u>Map ID</u>	<u>Page</u>
INDUSTRIAL DRIVE PRO Site ID: 0101150 EPA Id: NHD980910715	INDUSTRIAL DRIVE	NNE 1/4 - 1/2 (0.466 mi.)	355	1577

### ***Federal RCRA generators list***

RCRA-LQG: RCRAInfo is EPA's comprehensive information system, providing access to data supporting the Resource Conservation and Recovery Act (RCRA) of 1976 and the Hazardous and Solid Waste Amendments (HSWA) of 1984. The database includes selective information on sites which generate, transport, store, treat and/or dispose of hazardous waste as defined by the Resource Conservation and Recovery Act (RCRA). Large quantity generators (LQGs) generate over 1,000 kilograms (kg) of hazardous waste, or over 1 kg of acutely hazardous waste per month.

A review of the RCRA-LQG list, as provided by EDR, and dated 03/22/2021 has revealed that there are 2 RCRA-LQG sites within approximately 0.25 miles of the target property.

<u>Equal/Higher Elevation</u>	<u>Address</u>	<u>Direction / Distance</u>	<u>Map ID</u>	<u>Page</u>
<b>XPO LOGISTICS</b> EPA ID:: NHD500003769	<b>56 PINE ST</b>	<b>0 - 1/8 (0.000 mi.)</b>	<b>D27</b>	<b>100</b>
<b>LIBERTY UTILITIES</b> EPA ID:: NHD500012257	<b>130 ELM ST</b>	<b>0 - 1/8 (0.000 mi.)</b>	<b>C62</b>	<b>450</b>

RCRA-VSQG: RCRAInfo is EPA's comprehensive information system, providing access to data supporting the Resource Conservation and Recovery Act (RCRA) of 1976 and the Hazardous and Solid Waste Amendments (HSWA) of 1984. The database includes selective information on sites which generate, transport, store, treat and/or dispose of hazardous waste as defined by the Resource Conservation and Recovery Act (RCRA). Very small quantity generators (VSQGs) generate less than 100 kg of hazardous waste, or less than 1 kg of acutely hazardous waste per month.

A review of the RCRA-VSQG list, as provided by EDR, and dated 03/22/2021 has revealed that there are 11 RCRA-VSQG sites within approximately 0.25 miles of the target property.

<u>Equal/Higher Elevation</u>	<u>Address</u>	<u>Direction / Distance</u>	<u>Map ID</u>	<u>Page</u>
MOBILE ELECTRIC SERV EPA ID:: NHD500011937	15 MERRILL ST	0 - 1/8 (0.000 mi.)	E12	39
EASTERN AUTO BODY FR EPA ID:: NHD986469468	281 WILLOW ST	0 - 1/8 (0.000 mi.)	F26	93
<b>MANCHESTER TRANSIT A</b> EPA ID:: NHD982755423	<b>110 ELM ST</b>	<b>0 - 1/8 (0.000 mi.)</b>	<b>H46</b>	<b>170</b>
MCDOWELLS AUTO BODY EPA ID:: NHD981209745	61 ELM ST	0 - 1/8 (0.000 mi.)	K82	540
MCDOWELL REALTY	61 ELM ST	0 - 1/8 (0.000 mi.)	K99	618

## EXECUTIVE SUMMARY

<u>Equal/Higher Elevation</u>	<u>Address</u>	<u>Direction / Distance</u>	<u>Map ID</u>	<u>Page</u>
<b>UNITED RENTAL NORTH</b> EPA ID:: NHD510119753	<b>40 WILLOW ST</b>	<b>SE 0 - 1/8 (0.098 mi.)</b>	<b>V148</b>	<b>759</b>
THE ELLIOT AT RIVERS EPA ID:: NHD510206337	185 QUEEN CITY AVE	SSW 1/8 - 1/4 (0.150 mi.)	AI194	963
<b>LYOPHILIZATION SERVI</b> EPA ID:: NHD510159122	<b>1 SUNDIAL AVESUITE 1</b>	<b>SSW 1/8 - 1/4 (0.162 mi.)</b>	<b>AJ208</b>	<b>1021</b>
BAKER COLLISION AND EPA ID:: NHD510053598	68 BEECH ST	ESE 1/8 - 1/4 (0.183 mi.)	AK219	1082
DAVES COLLISION REPA EPA ID:: NHD500004007	325B SILVER ST	E 1/8 - 1/4 (0.214 mi.)	AT253	1226
<u>Lower Elevation</u>	<u>Address</u>	<u>Direction / Distance</u>	<u>Map ID</u>	<u>Page</u>
<b>AUTO CITY OF MANCHES</b> EPA ID:: NHD081256117	<b>90 S COMMERCIAL ST</b>	<b>N 1/8 - 1/4 (0.163 mi.)</b>	<b>AL211</b>	<b>1041</b>

### **State- and tribal - equivalent CERCLIS**

NH SHWS: The State Hazardous Waste Sites records are the states' equivalent to CERCLIS. These sites may or may not already be listed on the federal CERCLIS list. Priority sites planned for cleanup using state funds (state equivalent of Superfund) are identified along with sites where cleanup will be paid for by potentially responsible parties. The data come from the Department of Environmental Services' Hazardous Waste Inventory list.

A review of the NH SHWS list, as provided by EDR, and dated 02/02/2021 has revealed that there are 47 NH SHWS sites within approximately 1 mile of the target property.

<u>Equal/Higher Elevation</u>	<u>Address</u>	<u>Direction / Distance</u>	<u>Map ID</u>	<u>Page</u>
<b>EASTERN AUTO BODY</b> Facility Id: 199606005 Project Manager: CLOSED	<b>281 WILLOW STREET</b>	<b>0 - 1/8 (0.000 mi.)</b>	<b>F41</b>	<b>161</b>
<b>MANCHESTER TRANSIT A</b> Facility Id: 199712026 Project Manager: DREW	<b>110 ELM ST</b>	<b>0 - 1/8 (0.000 mi.)</b>	<b>H46</b>	<b>170</b>
<b>ENERGY NORTH D/B/A N</b> Facility Id: 200003011 Project Manager: DREW	<b>130 ELM STREET</b>	<b>0 - 1/8 (0.000 mi.)</b>	<b>C49</b>	<b>219</b>
<b>IMPORT CONNECTIONS</b> Facility Id: 200704033 Project Manager: CLOSED-AUR	<b>512 WILLOW ST</b>	<b>NNE 0 - 1/8 (0.018 mi.)</b>	<b>P108</b>	<b>647</b>
<b>CITY FUEL</b> Facility Id: 199008014 Project Manager: UNASSIGNED	<b>67 WILLOW ST</b>	<b>SE 0 - 1/8 (0.075 mi.)</b>	<b>V141</b>	<b>733</b>
MANCHESTER RECYCLING Facility Id: 199301017 Project Manager: CLOSED	87 UNION STREET	ESE 0 - 1/8 (0.106 mi.)	AB155	801
<b>FMR. ROCKWELL AUTOMA</b>	<b>460 ELM STREET</b>	<b>NNE 0 - 1/8 (0.120 mi.)</b>	<b>AE166</b>	<b>838</b>

## EXECUTIVE SUMMARY

Facility Id: 200407074 Project Manager: CLOSED				
<b>7 ELEVEN 33201</b>	<b>117 QUEEN CITY AVE</b>	<b>S 0 - 1/8 (0.120 mi.)</b>	<b>AF170</b>	<b>857</b>
Facility Id: 199812072 Project Manager: UNASSIGNED				
<b>T J MAXX PLAZA</b>	<b>933 S WILLOW ST</b>	<b>SE 1/8 - 1/4 (0.126 mi.)</b>	<b>AA174</b>	<b>873</b>
Facility Id: 199706044 Project Manager: CLOSED				
<b>ELLIOT AT RIVER'S ED</b>	<b>185 QUEEN CITY AVE</b>	<b>SSW 1/8 - 1/4 (0.150 mi.)</b>	<b>AI192</b>	<b>953</b>
Facility Id: 199904017 Project Manager: CLOSED				
<b>LYOPHILIZATION SERVI</b>	<b>1 SUNDIAL AVE</b>	<b>SSW 1/8 - 1/4 (0.162 mi.)</b>	<b>AJ206</b>	<b>1006</b>
Facility Id: 198903057 Project Manager: CLOSED				
<b>BEVEYLINA LLC</b>	<b>155 BAKER ST</b>	<b>SE 1/8 - 1/4 (0.176 mi.)</b>	<b>AM213</b>	<b>1053</b>
Facility Id: 199403035 Project Manager: CLOSED				
<b>CITY MOTOR SALES CO</b>	<b>31 AUBURN STREET</b>	<b>NNE 1/8 - 1/4 (0.184 mi.)</b>	<b>AP222</b>	<b>1092</b>
Facility Id: 198611006 Project Manager: SWIONTEK				
<b>VELCRO USA INC</b>	<b>95 SUNDIAL AVE (FMR</b>	<b>SSW 1/4 - 1/2 (0.262 mi.)</b>	<b>293</b>	<b>1351</b>
Facility Id: 199801046 Project Manager: DREW				
<b>BEECH STREET SCHOOL</b>	<b>333 BEECH ST</b>	<b>NE 1/4 - 1/2 (0.263 mi.)</b>	<b>294</b>	<b>1353</b>
Facility Id: 199809062 Project Manager: CLOSED-AUR				
<b>FMR MANCHESTER TIRE</b>	<b>570 ELM ST</b>	<b>N 1/4 - 1/2 (0.283 mi.)</b>	<b>BC301</b>	<b>1371</b>
Facility Id: 199002002 Project Manager: UNASSIGNED				
<b>SAINT AUGUSTIN CEMET</b>	<b>382 BEECH ST</b>	<b>NE 1/4 - 1/2 (0.355 mi.)</b>	<b>BI323</b>	<b>1471</b>
Facility Id: 199008030 Project Manager: CLOSED				
<b>E &amp; R LAUNDRY</b>	<b>55 CENTRAL ST</b>	<b>NNE 1/4 - 1/2 (0.400 mi.)</b>	<b>BJ335</b>	<b>1495</b>
Facility Id: 198612003 Project Manager: BOWEN				
<b>SUNSHINE FABRICARE</b>	<b>93 S MAPLE ST</b>	<b>SE 1/4 - 1/2 (0.435 mi.)</b>	<b>345</b>	<b>1529</b>
Facility Id: 200102004 Project Manager: UNASSIGNED				
<b>MANCHESTER SHOPPING</b>	<b>317 LINCOLN ST</b>	<b>ENE 1/4 - 1/2 (0.439 mi.)</b>	<b>348</b>	<b>1533</b>
Facility Id: 199103061 Project Manager: CLOSED				
<b>FMR BAYLIS AMERICAN</b>	<b>195 S BEECH ST</b>	<b>SE 1/4 - 1/2 (0.486 mi.)</b>	<b>BQ362</b>	<b>1624</b>
Facility Id: 199402001 Project Manager: CLOSED				
<b>FMR LEIGHTON MACHINE</b>	<b>60 ROGERS STREET</b>	<b>E 1/2 - 1 (0.509 mi.)</b>	<b>368</b>	<b>1642</b>
Facility Id: 198403053 Project Manager: CLOSED				
<b>FORMER L.B. BODWELL</b>	<b>661 BELL STREET</b>	<b>ENE 1/2 - 1 (0.595 mi.)</b>	<b>369</b>	<b>1643</b>
Facility Id: 200204049				

## EXECUTIVE SUMMARY

Project Manager: CLOSED				
<b>DONOVAN SPRING &amp; EQU</b>	<b>50 UPTON ST</b>	<b>SE 1/2 - 1 (0.634 mi.)</b>	<b>371</b>	<b>1643</b>
Facility Id: 199402016				
Project Manager: CLOSED				
<b>CATHOLIC MEDICAL CEN</b>	<b>100 MCGREGOR ST</b>	<b>NNW 1/2 - 1 (0.670 mi.)</b>	<b>BR372</b>	<b>1650</b>
Facility Id: 200211048				
Project Manager: TAYLOR-MATT				
ABANDONED GAS CYLIND	ALLEY AT 461 WILSON	NE 1/2 - 1 (0.675 mi.)	373	1740
Facility Id: 200804010				
Project Manager: CLOSED				
CMC HEALTH PAVILION	MCGREGOR & FOUNDRY S	NNW 1/2 - 1 (0.690 mi.)	BR374	1741
Facility Id: 199111011				
Project Manager: TAYLOR-MATT				
<b>TRANSFORMER RELEASE</b>	<b>122 MCGREGOR ST</b>	<b>NNW 1/2 - 1 (0.749 mi.)</b>	<b>379</b>	<b>1749</b>
Facility Id: 199702009				
Project Manager: RYDEL				
<b>ALLTEX UNIFORM RENTA</b>	<b>324 TAYLOR ST</b>	<b>ENE 1/2 - 1 (0.861 mi.)</b>	<b>BS380</b>	<b>1753</b>
Facility Id: 198904041				
Project Manager: DREW				
<b>MANCHESTER PLACE</b>	<b>1200 ELM STREET</b>	<b>N 1/2 - 1 (0.886 mi.)</b>	<b>381</b>	<b>1759</b>
Facility Id: 199402007				
Project Manager: UNASSIGNED				
<b>CINTAS CORP - 341 TA</b>	<b>341 TAYLOR ST</b>	<b>ENE 1/2 - 1 (0.902 mi.)</b>	<b>BS382</b>	<b>1760</b>
Facility Id: 201808024				
Project Manager: DREW				
<b>OSRAM SYLVANIA PRODU</b>	<b>655 S WILLOW ST</b>	<b>SE 1/2 - 1 (0.910 mi.)</b>	<b>383</b>	<b>1760</b>
Facility Id: 199012008				
Project Manager: CLOSED				
<b>Lower Elevation</b>	<b>Address</b>	<b>Direction / Distance</b>	<b>Map ID</b>	<b>Page</b>
SINGER FAMILY PARK	169 SOUTH COMMERCIAL	0 - 1/8 (0.000 mi.)	B32	131
Facility Id: 200210018				
Project Manager: CLOSED				
<b>RIVERWALK PLACE (FMR</b>	<b>RIVERWALK WAY</b>	<b>0 - 1/8 (0.000 mi.)</b>	<b>71</b>	<b>490</b>
Facility Id: 200502060				
Project Manager: MCCLUSKEY				
<b>HILTON GARDEN INN (F</b>	<b>101 SOUTH COMMERCIAL</b>	<b>N 0 - 1/8 (0.017 mi.)</b>	<b>107</b>	<b>646</b>
Facility Id: 200502058				
Project Manager: CLOSED				
<b>FORMER JEMMA BUILDIN</b>	<b>186 GRANITE ST</b>	<b>NNW 1/8 - 1/4 (0.208 mi.)</b>	<b>AV251</b>	<b>1220</b>
Facility Id: 199411017				
Project Manager: CLOSED				
<b>1848 ASSOCIATES</b>	<b>100 COMMERCIAL ST</b>	<b>N 1/8 - 1/4 (0.220 mi.)</b>	<b>AW262</b>	<b>1264</b>
Facility Id: 199109011				
Project Manager: CLOSED				
NEXT LEVEL PERFORMAN	31 SOUTH COMMERCIAL	NNW 1/8 - 1/4 (0.222 mi.)	AV268	1283
Facility Id: 200910035				
Project Manager: UNASSIGNED				
PSNH BLAINE ST SUBST	195 BLAINE ST	WNW 1/4 - 1/2 (0.354 mi.)	321	1461

## EXECUTIVE SUMMARY

Facility Id: 199812031  
Project Manager: CLOSED

<b>PARK &amp; ROYAL CLNRS (</b>	<b>32 MAIN STREET</b>	<b>NW 1/4 - 1/2 (0.368 mi.)</b>	<b>327</b>	<b>1479</b>
Facility Id: 199110029 Project Manager: UNASSIGNED Project Manager: CLOSED				
<b>NYLON CORP OF AMERIC</b>	<b>100 BYRON ST</b>	<b>SSW 1/4 - 1/2 (0.384 mi.)</b>	<b>332</b>	<b>1487</b>
Facility Id: 199006017 Project Manager: UNASSIGNED				
<b>MAPLE STREET ASSOCIA</b>	<b>286 COMMERCIAL STREE</b>	<b>NNW 1/2 - 1 (0.615 mi.)</b>	<b>370</b>	<b>1643</b>
Facility Id: 198403056 Project Manager: CLOSED				
<b>MIDAS MUFFLER SHOP</b>	<b>840 SECOND ST</b>	<b>SW 1/2 - 1 (0.694 mi.)</b>	<b>375</b>	<b>1741</b>
Facility Id: 200505074 Project Manager: CLOSED				
<b>MORGAN SELF STORAGE</b>	<b>400 BEDFORD ST</b>	<b>N 1/2 - 1 (0.702 mi.)</b>	<b>376</b>	<b>1746</b>
Facility Id: 200205010 Project Manager: UNASSIGNED				
<b>UNIVERSITY CENTER AS</b>	<b>400 COMMERCIAL</b>	<b>N 1/2 - 1 (0.723 mi.)</b>	<b>377</b>	<b>1748</b>
Facility Id: 198403040 Project Manager: RYDEL				
<b>MILL WEST FMR ELBES</b>	<b>195 MCGREGOR ST</b>	<b>NNW 1/2 - 1 (0.744 mi.)</b>	<b>378</b>	<b>1748</b>
Facility Id: 198912008 Project Manager: RYDEL				
<b>JCM MANAGEMENT</b>	<b>540 N COMMERCIAL STR</b>	<b>N 1/2 - 1 (0.921 mi.)</b>	<b>384</b>	<b>1765</b>
Facility Id: 199307019 Project Manager: UNASSIGNED				

### **State and tribal landfill and/or solid waste disposal site lists**

NH SWF/LF: The Solid Waste Facilities/Landfill Sites records typically contain an inventory of solid waste disposal facilities or landfills in a particular state. The data come from the Department of Environmental Services' list: Landfills Operating in 1990 that Received Municipal Solid Waste/Landfills that Discontinued Receiving Municipal Solid Waste.

A review of the NH SWF/LF list, as provided by EDR, and dated 01/12/2021 has revealed that there are 2 NH SWF/LF sites within approximately 0.5 miles of the target property.

<u>Equal/Higher Elevation</u>	<u>Address</u>	<u>Direction / Distance</u>	<u>Map ID</u>	<u>Page</u>
<b>PROLIERIZED NEW ENGLA</b> Status: NOT OPERATING	<b>399 WILLOW STREET</b>	<b>0 - 1/8 (0.000 mi.)</b>	<b>J68</b>	<b>480</b>
<u>Lower Elevation</u>	<u>Address</u>	<u>Direction / Distance</u>	<u>Map ID</u>	<u>Page</u>
SINGER PARK LANDFILL Status: NOT OPERATING	169 SOUTH COMMERCIAL	0 - 1/8 (0.000 mi.)	B52	319



## EXECUTIVE SUMMARY

### **State and tribal leaking storage tank lists**

NH LUST: The Leaking Underground Storage Tank Incident Reports contain an inventory of reported leaking underground storage tank incidents. The data come from the Department of Environmental Services' LUST Sites Summary Report.

A review of the NH LUST list, as provided by EDR, and dated 02/02/2021 has revealed that there are 53 NH LUST sites within approximately 0.5 miles of the target property.

<u>Equal/Higher Elevation</u>	<u>Address</u>	<u>Direction / Distance</u>	<u>Map ID</u>	<u>Page</u>
<b>ELM STREET CITGO</b> Facility Id: 199103042 Project Manager: CLOSED	<b>276 ELM ST</b>	<b>0 - 1/8 (0.000 mi.)</b>	<b>A4</b>	<b>14</b>
<b>MERCHANTS MOTORS REN</b> Facility Id: 199705017 Project Manager: CLOSED	<b>257 ELM ST</b>	<b>0 - 1/8 (0.000 mi.)</b>	<b>A5</b>	<b>21</b>
<b>CON WAY FREIGHT</b> Facility Id: 199402017 Project Manager: CLOSED	<b>56 PINE ST</b>	<b>0 - 1/8 (0.000 mi.)</b>	<b>D25</b>	<b>92</b>
<b>MANCHESTER TRANSIT A</b> Facility Id: 199712026 Project Manager: CLOSED	<b>110 ELM ST</b>	<b>0 - 1/8 (0.000 mi.)</b>	<b>H46</b>	<b>170</b>
<b>ELECTROPAC CO INC</b> Facility Id: 197308001 Project Manager: LAGUEUX	<b>252 WILLOW ST</b>	<b>0 - 1/8 (0.000 mi.)</b>	<b>F53</b>	<b>319</b>
<b>MANCHESTER REDIMIX C</b> Facility Id: 199502068 Project Manager: SLAYTON	<b>89 CALEF RD</b>	<b>0 - 1/8 (0.000 mi.)</b>	<b>N76</b>	<b>507</b>
<b>THIBEAULT CORP (FORM</b> Facility Id: 199608001 Project Manager: CLOSED	<b>52-62 ELM ST</b>	<b>0 - 1/8 (0.000 mi.)</b>	<b>L84</b>	<b>557</b>
<b>FIRESTONE</b> Facility Id: 199410009 Project Manager: CLOSED	<b>300 ELM ST</b>	<b>NNE 0 - 1/8 (0.022 mi.)</b>	<b>A112</b>	<b>654</b>
<b>GOULET SUPPLY COMP.</b> Facility Id: 199207013 Project Manager: CLOSED	<b>341 ELM STREET</b>	<b>NNE 0 - 1/8 (0.042 mi.)</b>	<b>R120</b>	<b>676</b>
<b>A W THERRIEN</b> Facility Id: 199212015 Project Manager: LAGUEUX	<b>199 HAYWARD ST</b>	<b>ENE 0 - 1/8 (0.066 mi.)</b>	<b>W133</b>	<b>710</b>
<b>GOULET SUPPLY (409 E</b> Facility Id: 199506012 Project Manager: CLOSED	<b>409 ELM STREET</b>	<b>NNE 0 - 1/8 (0.074 mi.)</b>	<b>R139</b>	<b>725</b>
<b>CITY FUEL</b> Facility Id: 199008014 Project Manager: CLOSED	<b>67 WILLOW ST</b>	<b>SE 0 - 1/8 (0.075 mi.)</b>	<b>V141</b>	<b>733</b>
<b>CRYSTAL DRY CLEANERS</b> Facility Id: 198808011 Project Manager: LAGUEUX	<b>213 UNION ST</b>	<b>ENE 0 - 1/8 (0.104 mi.)</b>	<b>Y150</b>	<b>769</b>
<b>7 ELEVEN 33201</b>	<b>117 QUEEN CITY AVE</b>	<b>S 0 - 1/8 (0.120 mi.)</b>	<b>AF170</b>	<b>857</b>

## EXECUTIVE SUMMARY

Facility Id: 199812072 Project Manager: STRONDAK				
<b>T J MAXX PLAZA</b>	<b>933 S WILLOW ST</b>	<b>SE 1/8 - 1/4 (0.126 mi.)</b>	<b>AA174</b>	<b>873</b>
Facility Id: 199405017 Project Manager: CLOSED				
<b>CORRIVEAU ROUTHIER</b>	<b>266 CLAY ST</b>	<b>ESE 1/8 - 1/4 (0.144 mi.)</b>	<b>AB188</b>	<b>937</b>
Facility Id: 199801077 Project Manager: CLOSED				
<b>ELLIOT AT RIVER'S ED</b>	<b>185 QUEEN CITY AVE</b>	<b>SSW 1/8 - 1/4 (0.150 mi.)</b>	<b>AI192</b>	<b>953</b>
Facility Id: 199904017 Project Manager: CLOSED				
<b>AGWAY GAS (FORMER)</b>	<b>209 QUEEN CITY AVENUE</b>	<b>SSW 1/8 - 1/4 (0.154 mi.)</b>	<b>AI196</b>	<b>971</b>
Facility Id: 198406017 Project Manager: CLOSED				
FORMER QUEEN CITY SU	229 QUEEN CITY AVENUE	SSW 1/8 - 1/4 (0.156 mi.)	AJ198	977
Facility Id: 199008047 Project Manager: BONIS				
<b>BEVEYLINA LLC</b>	<b>155 BAKER ST</b>	<b>SE 1/8 - 1/4 (0.176 mi.)</b>	<b>AM213</b>	<b>1053</b>
Facility Id: 199403035 Project Manager: CLOSED				
FORMER TIDEWATER OIL	516 ELM ST	N 1/8 - 1/4 (0.231 mi.)	AU275	1305
Facility Id: 198605513 Project Manager: CLOSED				
<b>VELCRO USA INC</b>	<b>95 SUNDIAL AVE (FMR)</b>	<b>SSW 1/4 - 1/2 (0.262 mi.)</b>	<b>293</b>	<b>1351</b>
Facility Id: 199801046 Project Manager: CLOSED				
<b>FMR MANCHESTER TIRE</b>	<b>570 ELM ST</b>	<b>N 1/4 - 1/2 (0.283 mi.)</b>	<b>BC301</b>	<b>1371</b>
Facility Id: 199002002 Project Manager: STRONDAK				
<b>FORMER HARVEY CONSTR</b>	<b>80 MAPLE ST</b>	<b>ESE 1/4 - 1/2 (0.283 mi.)</b>	<b>BD302</b>	<b>1372</b>
Facility Id: 199304009 Project Manager: CLOSED				
MANCHESTER TOBACCO	64 GRANITE STREET	N 1/4 - 1/2 (0.289 mi.)	304	1377
Facility Id: 198903058 Project Manager: CLOSED				
<b>FAST TRACK CONVENIEN</b>	<b>136 S WILLOW ST</b>	<b>SE 1/4 - 1/2 (0.312 mi.)</b>	<b>311</b>	<b>1404</b>
Facility Id: 199805062 Project Manager: CLOSED				
STADIUM LANES (COMME	212-228 MAPLE ST	ENE 1/4 - 1/2 (0.313 mi.)	BF312	1405
Facility Id: 199405003 Project Manager: CLOSED				
<b>MANCHESTER HIGHWAY G</b>	<b>227 MAPLE ST</b>	<b>ENE 1/4 - 1/2 (0.321 mi.)</b>	<b>BF314</b>	<b>1423</b>
Facility Id: 199009013 Project Manager: CLOSED Project Manager: STRONDAK				
ST AUGUSTINS RECTORY	205 SPRUCE STREET	NE 1/4 - 1/2 (0.345 mi.)	BI319	1460
Facility Id: 199109017 Project Manager: CLOSED				
<b>SAINT AUGUSTIN CEMET</b>	<b>382 BEECH ST</b>	<b>NE 1/4 - 1/2 (0.355 mi.)</b>	<b>BI323</b>	<b>1471</b>

## EXECUTIVE SUMMARY

Facility Id: 199008030 Project Manager: CLOSED				
<b>MAPLE STREET GARAGE</b>	<b>275 MAPLE ST</b>	<b>ENE 1/4 - 1/2 (0.356 mi.)</b>	<b>324</b>	<b>1473</b>
Facility Id: 199602038 Project Manager: CLOSED				
<b>E &amp; R LAUNDRY</b>	<b>55 CENTRAL ST</b>	<b>NNE 1/4 - 1/2 (0.400 mi.)</b>	<b>BJ335</b>	<b>1495</b>
Facility Id: 198612003 Project Manager: STRONDAK				
<b>M L HALLE OIL SERVIC</b>	<b>195 LINCOLN ST</b>	<b>E 1/4 - 1/2 (0.447 mi.)</b>	<b>BN350</b>	<b>1542</b>
Facility Id: 199112017 Project Manager: CLOSED				
<b>LAKE AVENUE GULF</b>	<b>301 LAKE AVE</b>	<b>NE 1/4 - 1/2 (0.452 mi.)</b>	<b>BO351</b>	<b>1560</b>
Facility Id: 199306003 Project Manager: CLOSED				
<b>MOBIL 15775</b>	<b>250 S WILLOW ST</b>	<b>SE 1/4 - 1/2 (0.461 mi.)</b>	<b>353</b>	<b>1572</b>
Facility Id: 199107003 Project Manager: STRONDAK				
<b>FAIRPOINT COMMUNICAT</b>	<b>770 ELM ST</b>	<b>N 1/4 - 1/2 (0.470 mi.)</b>	<b>358</b>	<b>1594</b>
Facility Id: 199712045 Project Manager: CLOSED				
<b>FORMER HANS ONE STOP</b>	<b>309 LAKE AVE</b>	<b>NE 1/4 - 1/2 (0.473 mi.)</b>	<b>BO359</b>	<b>1616</b>
Facility Id: 198907018 Project Manager: LAGUEUX				
<b>Lower Elevation</b>	<b>Address</b>	<b>Direction / Distance</b>	<b>Map ID</b>	<b>Page</b>
<b>LANGER PLACE</b>	<b>55 SOUTH COMMERCIAL</b>	<b>NNW 1/8 - 1/4 (0.196 mi.)</b>	<b>AL228</b>	<b>1111</b>
Facility Id: 199403010 Project Manager: CLOSED				
<b>1848 ASSOCIATES</b>	<b>100 COMMERCIAL ST</b>	<b>N 1/8 - 1/4 (0.220 mi.)</b>	<b>AW262</b>	<b>1264</b>
Facility Id: 200007008 Project Manager: CLOSED				
<b>CATELLI FOODS</b>	<b>223 SECOND STREET</b>	<b>WNW 1/8 - 1/4 (0.233 mi.)</b>	<b>AY276</b>	<b>1305</b>
Facility Id: 198906038 Project Manager: CLOSED				
<b>FMR WEST SIDE PUMP S</b>	<b>310 SECOND ST</b>	<b>W 1/8 - 1/4 (0.234 mi.)</b>	<b>AZ282</b>	<b>1325</b>
Facility Id: 198611002 Project Manager: JOHNSON				
<b>GRANITE LANDING</b>	<b>270 GRANITE STREET</b>	<b>NW 1/4 - 1/2 (0.282 mi.)</b>	<b>BE300</b>	<b>1371</b>
Facility Id: 201001070 Project Manager: CLOSED				
<b>CONNARE TIRE PRTY (F</b>	<b>305 SECOND STREET</b>	<b>W 1/4 - 1/2 (0.288 mi.)</b>	<b>303</b>	<b>1374</b>
Facility Id: 199104003 Project Manager: CLOSED				
<b>SECOND STREET PLAZA</b>	<b>420 SECOND STREET</b>	<b>WSW 1/4 - 1/2 (0.298 mi.)</b>	<b>305</b>	<b>1378</b>
Facility Id: 198710005 Project Manager: CLOSED				
<b>CUMBERLAND FARMS INC</b>	<b>297-301 GRANITE ST</b>	<b>NW 1/4 - 1/2 (0.299 mi.)</b>	<b>BE306</b>	<b>1382</b>
Facility Id: 199812217 Project Manager: CLOSED				
<b>SPEEDWAY STORE #1966</b>	<b>311 QUEEN CITY AVE</b>	<b>WSW 1/4 - 1/2 (0.320 mi.)</b>	<b>BG313</b>	<b>1405</b>

## EXECUTIVE SUMMARY

Facility Id: 199306006 Project Manager: CLOSED Project Manager: OAKES				
<b>FORMER HEAT OL PETRO</b>	<b>170 CLEVELAND ST</b>	<b>WNW 1/4 - 1/2 (0.337 mi.)</b>	<b>BH316</b>	<b>1444</b>
Facility Id: 198904026 Project Manager: CLOSED				
<b>FORMER SILVER BROTHE</b>	<b>88 COMMERCIAL ST</b>	<b>NNW 1/4 - 1/2 (0.341 mi.)</b>	<b>318</b>	<b>1457</b>
Facility Id: 199203043 Project Manager: CLOSED				
<b>QUEEN CITY FUELS INC</b>	<b>500 SECOND ST</b>	<b>WSW 1/4 - 1/2 (0.355 mi.)</b>	<b>BG322</b>	<b>1461</b>
Facility Id: 199110004 Project Manager: FULTON				
<b>7 ELEVEN 33202</b>	<b>63 S MAIN ST</b>	<b>WNW 1/4 - 1/2 (0.372 mi.)</b>	<b>329</b>	<b>1480</b>
Facility Id: 198708021 Project Manager: FULTON				
<b>GERARD MOTORS LTD.</b>	<b>149 SOUTH MAIN STREE</b>	<b>WNW 1/4 - 1/2 (0.422 mi.)</b>	<b>BL339</b>	<b>1521</b>
Facility Id: 199409043 Project Manager: UNASSIGNED				
<b>PUGLISI ENTERPRISES</b>	<b>232 SOUTH MAIN STREE</b>	<b>W 1/4 - 1/2 (0.483 mi.)</b>	<b>BP361</b>	<b>1623</b>
Facility Id: 199008045 Project Manager: CLOSED				
<b>J N EXPRESS</b>	<b>650 SECOND ST</b>	<b>SW 1/4 - 1/2 (0.499 mi.)</b>	<b>367</b>	<b>1642</b>
Facility Id: 199410037 Project Manager: JOHNSON				

NH LAST: The Leaking Aboveground Storage Tank database.

A review of the NH LAST list, as provided by EDR, and dated 02/02/2021 has revealed that there are 5 NH LAST sites within approximately 0.5 miles of the target property.

<u>Equal/Higher Elevation</u>	<u>Address</u>	<u>Direction / Distance</u>	<u>Map ID</u>	<u>Page</u>
<b>DEAD RIVER CO</b>	<b>159 ELM ST</b>	<b>0 - 1/8 (0.000 mi.)</b>	<b>C9</b>	<b>26</b>
Facility Id: 199105030 Project Manager: CROCE				
<b>CITY FUEL</b>	<b>67 WILLOW ST</b>	<b>SE 0 - 1/8 (0.075 mi.)</b>	<b>V141</b>	<b>733</b>
Facility Id: 199008014 Project Manager: FARGO				
<b>T J MAXX PLAZA</b>	<b>933 S WILLOW ST</b>	<b>SE 1/8 - 1/4 (0.126 mi.)</b>	<b>AA174</b>	<b>873</b>
Facility Id: 199405017 Project Manager: FARGO				
<b>TROMBLY ENTERPRISES</b>	<b>76 MAPLE ST</b>	<b>ESE 1/4 - 1/2 (0.277 mi.)</b>	<b>BD298</b>	<b>1362</b>
Facility Id: 199502040 Project Manager: LAGUEUX				
<u>Lower Elevation</u>	<u>Address</u>	<u>Direction / Distance</u>	<u>Map ID</u>	<u>Page</u>
<b>JULIEN RICHARD CO</b>	<b>CLEVELAND ST</b>	<b>WNW 1/4 - 1/2 (0.339 mi.)</b>	<b>BH317</b>	<b>1452</b>
Facility Id: 200306072 Project Manager: CLOSED				

## EXECUTIVE SUMMARY

### ***State and tribal registered storage tank lists***

NH UST: The Underground Storage Tank database contains registered USTs. USTs are regulated under Subtitle I of the Resource Conservation and Recovery Act (RCRA). The data come from the Department of Environmental Services' list: Underground Storage Tank Registration Data.

A review of the NH UST list, as provided by EDR, and dated 02/02/2021 has revealed that there are 68 NH UST sites within approximately 0.25 miles of the target property.

<u>Equal/Higher Elevation</u>	<u>Address</u>	<u>Direction / Distance</u>	<u>Map ID</u>	<u>Page</u>
<b>ELM STREET CITGO</b> Status: INACTIVE Status: ACTIVE Facility Id: 111369 Closure Date: 12/18/2015	<b>276 ELM ST</b>	<b>0 - 1/8 (0.000 mi.)</b>	<b>A4</b>	<b>14</b>
<b>MERCHANTS MOTORS REN</b> Status: INACTIVE Facility Id: 115010 Closure Date: 05/13/1997	<b>257 ELM ST</b>	<b>0 - 1/8 (0.000 mi.)</b>	<b>A5</b>	<b>21</b>
CON WAY FREIGHT Status: INACTIVE Status: ACTIVE Facility Id: 111901 Closure Date: 01/18/1999 Closure Date: 06/05/2006 Closure Date: 07/26/1993	56 PINE ST	0 - 1/8 (0.000 mi.)	D11	32
<b>DUCLOS AUTO SHOP</b> Status: INACTIVE Facility Id: 220223	<b>243 WILLOW STREET</b>	<b>0 - 1/8 (0.000 mi.)</b>	<b>F13</b>	<b>42</b>
COUNTY CORRECTIONAL Status: INACTIVE Facility Id: 113643 Closure Date: 12/05/2019 Closure Date: 03/29/1999	445 WILLOW ST	0 - 1/8 (0.000 mi.)	E15	47
SOUTH ELM AUTOMOTIVE Status: INACTIVE Facility Id: 114984 Closure Date: 07/07/1997	127 ELM ST	0 - 1/8 (0.000 mi.)	H20	73
WESCO DISTRIBUTION I Status: INACTIVE Facility Id: 114582 Closure Date: 11/30/1994	140 HAYWARD ST	0 - 1/8 (0.000 mi.)	G24	91
MANCHESTER REALTY PR Status: INACTIVE Facility Id: 115472 Closure Date: 02/05/2002	250 ELM ST	0 - 1/8 (0.000 mi.)	A31	125
ACCORD AUTO SALES Status: INACTIVE Facility Id: 116089 Closure Date: 04/16/2020	151 ELM STREET	0 - 1/8 (0.000 mi.)	C40	151
<b>EASTERN AUTO BODY</b>	<b>281 WILLOW STREET</b>	<b>0 - 1/8 (0.000 mi.)</b>	<b>F41</b>	<b>161</b>

## EXECUTIVE SUMMARY

Status: INACTIVE Facility Id: 114040				
<b>MANCHESTER TRANSIT A</b>	<b>110 ELM ST</b>	<b>0 - 1/8 (0.000 mi.)</b>	<b>H46</b>	<b>170</b>
Status: INACTIVE Status: ACTIVE Facility Id: 111230 Closure Date: 10/09/1997 Closure Date: 05/05/1993				
<b>ELECTROPAC CO INC</b>	<b>252 WILLOW ST</b>	<b>0 - 1/8 (0.000 mi.)</b>	<b>F53</b>	<b>319</b>
Status: INACTIVE Facility Id: 118061 Closure Date: 01/14/2000				
PROLIERIZED NEW ENGLA	399 WILLOW STREET	0 - 1/8 (0.000 mi.)	J54	424
Status: INACTIVE Facility Id: 112944 Closure Date: 04/30/1992				
SOLAR COMPONENTS INC	88 PINE ST	0 - 1/8 (0.000 mi.)	G58	433
Status: INACTIVE Facility Id: 330077				
B & M CORP ROUNDHOUS	COVE ST	0 - 1/8 (0.000 mi.)	59	435
Status: INACTIVE Facility Id: 114969 Closure Date: 01/06/1997				
ACL INDUSTRIES FRM A	179 ELM ST	0 - 1/8 (0.000 mi.)	C61	447
Status: INACTIVE Facility Id: 112636 Closure Date: 11/07/2005				
<b>DICKS MOBIL SERVICE</b>	<b>73 ELM ST</b>	<b>0 - 1/8 (0.000 mi.)</b>	<b>K72</b>	<b>491</b>
Status: INACTIVE Status: ACTIVE Facility Id: 112724 Closure Date: 11/04/1996				
<b>MANCHESTER REDIMIX C</b>	<b>89 CALEF RD</b>	<b>0 - 1/8 (0.000 mi.)</b>	<b>N76</b>	<b>507</b>
Status: INACTIVE Status: ACTIVE Facility Id: 110097 Closure Date: 02/08/1995 Closure Date: 06/30/1995 Closure Date: 12/18/2015 Closure Date: 12/10/2014 Closure Date: 07/17/1996				
FRANK YANCOS AUTO BO	61 ELM STREET	0 - 1/8 (0.000 mi.)	K83	552
Status: INACTIVE Facility Id: 118045 Closure Date: 12/03/1999				
<b>THIBEAULT CORP (FORM</b>	<b>52-62 ELM ST</b>	<b>0 - 1/8 (0.000 mi.)</b>	<b>L84</b>	<b>557</b>
Status: INACTIVE Facility Id: 118046 Closure Date: 05/08/1996 Closure Date: 10/28/2010				
PAULS SERVICE CENTER	150 WILLOW ST	0 - 1/8 (0.000 mi.)	88	587

## EXECUTIVE SUMMARY

Status: INACTIVE Facility Id: 220212 Closure Date: 05/10/1991				
<b>FIRESTONE</b> Status: INACTIVE Facility Id: 220211 Closure Date: 03/23/1994	<b>300 ELM ST</b>	<b>NNE 0 - 1/8 (0.022 mi.)</b>	<b>A112</b>	<b>654</b>
TOM-RAY OFFICE SUPPL Status: INACTIVE Facility Id: 114036	183 HAYWARD STREET	ENE 0 - 1/8 (0.024 mi.)	D114	663
SANEL AUTO PARTS Status: INACTIVE Facility Id: 330031	321 ELM ST.	NNE 0 - 1/8 (0.032 mi.)	P116	667
BELL ATLANTIC Status: INACTIVE Facility Id: 111401 Closure Date: 01/31/1994 Closure Date: 06/08/1999	160 SILVER ST	E 0 - 1/8 (0.034 mi.)	Q118	671
B A ROY STEEL ERECTO Status: INACTIVE Facility Id: 110778 Closure Date: 01/13/2000	49 HANCOCK ST	S 0 - 1/8 (0.046 mi.)	121	677
<b>M &amp; M AUTO REPAIR</b> Status: INACTIVE Facility Id: 220229 Closure Date: 11/06/1989	<b>170 VALLEY ST</b>	<b>ENE 0 - 1/8 (0.046 mi.)</b>	<b>S122</b>	<b>678</b>
<b>A W THERRIEN</b> Status: INACTIVE Facility Id: 110145 Closure Date: 10/06/1992	<b>199 HAYWARD ST</b>	<b>ENE 0 - 1/8 (0.066 mi.)</b>	<b>W133</b>	<b>710</b>
GOLOMBS MARKET Status: INACTIVE Facility Id: 115746 Closure Date: 05/25/2006	66 UNION ST	ESE 0 - 1/8 (0.070 mi.)	X135	715
<b>GOULET SUPPLY (409 E</b> Status: INACTIVE Facility Id: 114783 Closure Date: 07/07/1995	<b>409 ELM STREET</b>	<b>NNE 0 - 1/8 (0.074 mi.)</b>	<b>R139</b>	<b>725</b>
<b>CITY FUEL</b> Status: INACTIVE Status: ACTIVE Facility Id: 113017 Closure Date: 06/06/1990 Closure Date: 12/14/2015	<b>67 WILLOW ST</b>	<b>SE 0 - 1/8 (0.075 mi.)</b>	<b>V142</b>	<b>734</b>
<b>THE BRACKEN CO. OF N</b> Status: INACTIVE Facility Id: 114064	<b>40 WILLOW ST</b>	<b>SE 0 - 1/8 (0.098 mi.)</b>	<b>V149</b>	<b>766</b>
<b>CRYSTAL DRY CLEANERS</b> Status: INACTIVE Facility Id: 111278 Closure Date: 08/12/2002	<b>213 UNION ST</b>	<b>ENE 0 - 1/8 (0.104 mi.)</b>	<b>Y150</b>	<b>769</b>
BAKERSVILLE ELEMENTA	20 ELM ST	SSE 0 - 1/8 (0.104 mi.)	Z153	796

## EXECUTIVE SUMMARY

Status: INACTIVE Status: ACTIVE Facility Id: 112620				
L AND W INDUSTRIES Status: INACTIVE Facility Id: 118056	225 SILVER ST	E 0 - 1/8 (0.106 mi.)	AC158	806
CUMBERLAND FARMS 283 Status: INACTIVE Status: ACTIVE Facility Id: 111492 Closure Date: 07/15/2015	217 UNION AVE	ENE 0 - 1/8 (0.116 mi.)	AD163	819
7 ELEVEN 33201 Status: ACTIVE Status: INACTIVE Facility Id: 115567 Facility Id: 111779 Closure Date: 02/10/1999	117 QUEEN CITY AVE	S 0 - 1/8 (0.120 mi.)	AF169	847
<b>KELLER PRODUCTS INC</b> Status: INACTIVE Facility Id: 110516 Closure Date: 10/23/1998 Closure Date: 10/18/1991	<b>41 UNION ST</b>	<b>ESE 0 - 1/8 (0.121 mi.)</b>	<b>AG173</b>	<b>860</b>
MAVERICK GAS & CONVE Status: INACTIVE Status: ACTIVE Facility Id: 111898 Closure Date: 09/07/2016	9 WILLOW ST	SE 1/8 - 1/4 (0.126 mi.)	AA175	874
SWANSONS DIE CO INC Status: INACTIVE Facility Id: 111945 Closure Date: 07/20/2015	141 QUEEN CITY AVE	SSW 1/8 - 1/4 (0.134 mi.)	AF181	923
DR STEVES TRANSMISSI Status: ACTIVE Facility Id: 116096	170 BAKER ST	SE 1/8 - 1/4 (0.141 mi.)	AH183	928
MOTORCYCLES OF MANCH Status: INACTIVE Facility Id: 114283 Closure Date: 07/22/1992	6 WILLOW ST	SE 1/8 - 1/4 (0.143 mi.)	AA186	934
<b>CORRIVEAU ROUTHIER</b> Status: INACTIVE Facility Id: 220221 Closure Date: 09/23/1997	<b>266 CLAY ST</b>	<b>ESE 1/8 - 1/4 (0.144 mi.)</b>	<b>AB188</b>	<b>937</b>
BLESSED SACRAMENT PA Status: INACTIVE Facility Id: 114065	14 ELM STREET	SSE 1/8 - 1/4 (0.148 mi.)	190	943
THE ELLIOT AT RIVERS Status: INACTIVE Facility Id: 113354 Closure Date: 04/13/2005 Closure Date: 02/22/1999 Closure Date: 04/09/2009	185 QUEEN CITY	SSW 1/8 - 1/4 (0.150 mi.)	AI191	944
<b>AGWAY GAS (FORMER)</b>	<b>209 QUEEN CITY AVENU</b>	<b>SSW 1/8 - 1/4 (0.154 mi.)</b>	<b>AI196</b>	<b>971</b>



## EXECUTIVE SUMMARY

Status: INACTIVE Facility Id: 118063				
FORMER QUEEN CITY SU Status: INACTIVE Facility Id: 111010 Closure Date: 08/13/1990 Closure Date: 06/14/2018	229 QUEEN CITY AVENU	SSW 1/8 - 1/4 (0.156 mi.)	AJ199	977
CAPITAL PLUMBING AND Status: INACTIVE Facility Id: 111911 Closure Date: 01/09/1997	25 UNION ST	SE 1/8 - 1/4 (0.162 mi.)	AG203	996
7 ELEVEN 32995 Status: INACTIVE Status: ACTIVE Facility Id: 112446	242 BEECH ST	ENE 1/8 - 1/4 (0.162 mi.)	AD205	1001
<b>BEVEYLINA LLC</b> Status: INACTIVE Status: ACTIVE Facility Id: 112373 Closure Date: 01/14/1994	<b>155 BAKER ST</b>	<b>SE 1/8 - 1/4 (0.176 mi.)</b>	<b>AM213</b>	<b>1053</b>
MANCHESTER ENGINE RE Status: INACTIVE Facility Id: 115909 Closure Date: 11/10/2011	290 CLAY ST	ESE 1/8 - 1/4 (0.181 mi.)	AK216	1076
ST CASIMIR SCHOOL Status: INACTIVE Facility Id: 112239	1 UNION ST	SE 1/8 - 1/4 (0.181 mi.)	AN217	1079
CITY MOTOR SALES CO Status: INACTIVE Facility Id: 118065	31 AUBURN STREET	NNE 1/8 - 1/4 (0.184 mi.)	AP220	1086
MANCHESTER PAPER SUP Status: INACTIVE Facility Id: 112757 Closure Date: 11/09/1995 Closure Date: 06/08/2015	34 BEECH ST	ESE 1/8 - 1/4 (0.197 mi.)	AR237	1178
HERTZ Status: INACTIVE Facility Id: 112075	48 S WILLOW ST	SE 1/8 - 1/4 (0.207 mi.)	AN247	1206
ELM ST AUTOMOTIVE SE Status: INACTIVE Facility Id: 113429 Facility Id: 114062 Closure Date: 01/09/2007	501 ELM ST	NNE 1/8 - 1/4 (0.208 mi.)	AP250	1213
<b>HERMSDORF FIXTURE MF</b> Status: INACTIVE Facility Id: 111232 Closure Date: 02/22/2018	<b>108 FRANKLIN ST</b>	<b>N 1/8 - 1/4 (0.216 mi.)</b>	<b>AQ259</b>	<b>1246</b>
FORMER COLONIAL SUPP Status: INACTIVE Facility Id: 114229 Closure Date: 01/11/2000	291 SHASTA ST	SE 1/8 - 1/4 (0.218 mi.)	AR260	1260

## EXECUTIVE SUMMARY

Closure Date: 07/23/2004				
BIRDBATH COMMERCIAL	39 BEECH ST	ESE 1/8 - 1/4 (0.221 mi.)	AR267	1282
Status: INACTIVE				
Facility Id: 115657				
Closure Date: 09/16/2004				
FORMER TIDEWATER OIL	516 ELM ST	N 1/8 - 1/4 (0.231 mi.)	AU273	1298
Status: INACTIVE				
Facility Id: 114020				
<b>Lower Elevation</b>	<b>Address</b>	<b>Direction / Distance</b>	<b>Map ID</b>	<b>Page</b>
SCHONLANDS FOODS	20 BLAINE ST	WNW 1/8 - 1/4 (0.181 mi.)	AO218	1080
Status: INACTIVE				
Facility Id: 111297				
WEST SIDE PUMP STATI	32 CLEVELAND ST	W 1/8 - 1/4 (0.186 mi.)	224	1092
Status: INACTIVE				
Facility Id: 114383				
Closure Date: 08/19/2005				
<b>LANGER PLACE</b>	<b>55 SOUTH COMMERCIAL</b>	<b>NNW 1/8 - 1/4 (0.196 mi.)</b>	<b>AL228</b>	<b>1111</b>
Status: INACTIVE				
Facility Id: 114560				
Closure Date: 01/24/1994				
Closure Date: 05/08/2020				
<b>FORMER JEMMA BUILDIN</b>	<b>186 GRANITE ST</b>	<b>NNW 1/8 - 1/4 (0.208 mi.)</b>	<b>AV251</b>	<b>1220</b>
Status: INACTIVE				
Facility Id: 111523				
Closure Date: 01/10/2000				
<b>1848 ASSOCIATES</b>	<b>100 COMMERCIAL ST</b>	<b>N 1/8 - 1/4 (0.220 mi.)</b>	<b>AW262</b>	<b>1264</b>
Status: INACTIVE				
Facility Id: 115281				
Closure Date: 08/02/1999				
<b>33 SOUTH COMMERCIAL</b>	<b>33 S COMMERCIAL ST</b>	<b>NNW 1/8 - 1/4 (0.220 mi.)</b>	<b>AV265</b>	<b>1272</b>
Status: INACTIVE				
Facility Id: 110953				
Closure Date: 04/15/1997				
FMR WEST SIDE PUMP S	310 SECOND ST	W 1/8 - 1/4 (0.234 mi.)	AZ279	1311
Status: INACTIVE				
Facility Id: 114030				
Closure Date: 12/03/1999				
Closure Date: 12/14/2007				
SCHONLANDS FOODS	99 BLAINE ST	WNW 1/8 - 1/4 (0.240 mi.)	AY287	1335
Status: INACTIVE				
Facility Id: 111299				
Closure Date: 02/11/1999				

## EXECUTIVE SUMMARY

NH AST: The Aboveground Storage Tank database contains registered ASTs. The data come from the Department of Environmental Services' list: Aboveground Storage Tank Registration Data.

A review of the NH AST list, as provided by EDR, and dated 02/02/2021 has revealed that there are 9 NH AST sites within approximately 0.25 miles of the target property.

<u>Equal/Higher Elevation</u>	<u>Address</u>	<u>Direction / Distance</u>	<u>Map ID</u>	<u>Page</u>
DEAD RIVER CO Facility Id: 910530A Status: ACTIVE	159 ELM ST	0 - 1/8 (0.000 mi.)	C22	82
PSNH RONALD ST SUBST Facility Id: 9812062 Status: ACTIVE	58 RONALD ST	0 - 1/8 (0.000 mi.)	I28	118
ENERGYNORTH-FMR MANU Facility Id: 0000691 Status: INACTIVE Status: ACTIVE	130 ELM ST	0 - 1/8 (0.000 mi.)	C48	212
<b>MANCHESTER REDIMIX C</b> Facility Id: 0001017 Status: ACTIVE Status: INACTIVE	<b>89 CALEF RD</b>	<b>0 - 1/8 (0.000 mi.)</b>	<b>N76</b>	<b>507</b>
<b>CITY FUEL</b> Facility Id: 900814A Status: ACTIVE	<b>67 WILLOW ST</b>	<b>SE 0 - 1/8 (0.075 mi.)</b>	<b>V142</b>	<b>734</b>
MAVERICK GAS & CONVE Facility Id: 0000062 Status: INACTIVE	9 WILLOW ST	SE 1/8 - 1/4 (0.126 mi.)	AA176	883
<b>CORRIVEAU ROUTHIER</b> Facility Id: 980177A Status: ACTIVE	<b>266 CLAY ST</b>	<b>ESE 1/8 - 1/4 (0.144 mi.)</b>	<b>AB188</b>	<b>937</b>
THE ELLIOT AT RIVERS Facility Id: 0000818 Status: ACTIVE	185 QUEEN CITY	SSW 1/8 - 1/4 (0.150 mi.)	AI193	960
<b>LYOPHILIZATION SERVI</b> Facility Id: 0000155 Status: ACTIVE	<b>1 SUNDIAL AVE</b>	<b>SSW 1/8 - 1/4 (0.162 mi.)</b>	<b>AJ206</b>	<b>1006</b>

### **State and tribal institutional control / engineering control registries**

An inventory of sites where Activity and Use Restrictions have been utilized.

A review of the NH INST CONTROL list, as provided by EDR, and dated 12/14/2020 has revealed that there are 4 NH INST CONTROL sites within approximately 0.5 miles of the target property.

<u>Equal/Higher Elevation</u>	<u>Address</u>	<u>Direction / Distance</u>	<u>Map ID</u>	<u>Page</u>
<b>IMPORT CONNECTIONS</b> Facility Id: 200704033	<b>512 WILLOW ST</b>	<b>NNE 0 - 1/8 (0.018 mi.)</b>	<b>P108</b>	<b>647</b>
<b>BEECH STREET SCHOOL</b> Facility Id: 199809062	<b>333 BEECH ST</b>	<b>NE 1/4 - 1/2 (0.263 mi.)</b>	<b>294</b>	<b>1353</b>
<b>DOUBLETREE BY HILTON</b>	<b>700 ELM ST</b>	<b>N 1/4 - 1/2 (0.408 mi.)</b>	<b>337</b>	<b>1497</b>

## EXECUTIVE SUMMARY

Facility Id: 199408025

<u>Lower Elevation</u>	<u>Address</u>	<u>Direction / Distance</u>	<u>Map ID</u>	<u>Page</u>
<b>RIVERWALK PLACE (FMR)</b> Facility Id: 200502060	<b>RIVERWALK WAY</b>	<b>0 - 1/8 (0.000 mi.)</b>	<b>71</b>	<b>490</b>

### **State and tribal voluntary cleanup sites**

NH VCP: The program provides comprehensive liability protections to eligible persons who voluntarily assume responsibility for the cleanup of contaminated sites. The sites on the list are ones where persons have applied to participate in the program and in most cases have been deemed eligible.

A review of the NH VCP list, as provided by EDR, and dated 04/16/2019 has revealed that there are 3 NH VCP sites within approximately 0.5 miles of the target property.

<u>Equal/Higher Elevation</u>	<u>Address</u>	<u>Direction / Distance</u>	<u>Map ID</u>	<u>Page</u>
<b>ELLIOT AT RIVER'S ED</b> DES Site Number: 199904017	<b>185 QUEEN CITY AVE</b>	<b>SSW 1/8 - 1/4 (0.150 mi.)</b>	<b>AI192</b>	<b>953</b>

<u>Lower Elevation</u>	<u>Address</u>	<u>Direction / Distance</u>	<u>Map ID</u>	<u>Page</u>
<b>RIVERWALK PLACE (FMR)</b> DES Site Number: 200502060	<b>RIVERWALK WAY</b>	<b>0 - 1/8 (0.000 mi.)</b>	<b>71</b>	<b>490</b>
<b>HILTON GARDEN INN (F)</b> DES Site Number: 200502058	<b>101 SOUTH COMMERCIAL</b>	<b>N 0 - 1/8 (0.017 mi.)</b>	<b>107</b>	<b>646</b>

### **State and tribal Brownfields sites**

NH BROWNFIELDS: Sites that have benefited from one or more brownfields initiative.

A review of the NH BROWNFIELDS list, as provided by EDR, and dated 02/02/2021 has revealed that there are 12 NH BROWNFIELDS sites within approximately 0.5 miles of the target property.

<u>Equal/Higher Elevation</u>	<u>Address</u>	<u>Direction / Distance</u>	<u>Map ID</u>	<u>Page</u>
<b>MANCHESTER TRANSIT A</b> Facility Status: ACTIVE Facility Id: 199712026	<b>110 ELM ST</b>	<b>0 - 1/8 (0.000 mi.)</b>	<b>H46</b>	<b>170</b>
<b>ELECTROPAC CO INC</b> Facility Status: ACTIVE Facility Id: 197308001	<b>252 WILLOW ST</b>	<b>0 - 1/8 (0.000 mi.)</b>	<b>F53</b>	<b>319</b>
<b>GOLOMBS MARKET</b> Facility Status: ACTIVE Facility Id: 200604051	<b>66 UNION ST</b>	<b>ESE 0 - 1/8 (0.070 mi.)</b>	<b>X136</b>	<b>716</b>
<b>ELLIOT AT RIVER'S ED</b> Facility Status: CLOSED Facility Id: 199904017	<b>185 QUEEN CITY AVE</b>	<b>SSW 1/8 - 1/4 (0.150 mi.)</b>	<b>AI192</b>	<b>953</b>
<b>EASTER SEALS - QUEEN</b>	<b>140 QUEEN CITY AVE</b>	<b>SSW 1/8 - 1/4 (0.197 mi.)</b>	<b>AI234</b>	<b>1155</b>

## EXECUTIVE SUMMARY

Facility Status: CLOSED  
Facility Id: 201202001

<b>RAY'S CHEVRON STATIO</b> Facility Status: CLOSED Facility Id: 199310024	<b>179 SOUTH WILLOW STR</b>	<b>SE 1/4 - 1/2 (0.383 mi.)</b>	<b>BK330</b>	<b>1481</b>
--	-----------------------------	---------------------------------	--------------	-------------

<u>Lower Elevation</u>	<u>Address</u>	<u>Direction / Distance</u>	<u>Map ID</u>	<u>Page</u>
<b>RIVERWALK PLACE (FMR)</b> Facility Status: ACTIVE Facility Id: 200502060	<b>RIVERWALK WAY</b>	<b>0 - 1/8 (0.000 mi.)</b>	<b>71</b>	<b>490</b>
<b>HILTON GARDEN INN (F)</b> Facility Status: CLOSED Facility Id: 200502058	<b>101 SOUTH COMMERCIAL</b>	<b>N 0 - 1/8 (0.017 mi.)</b>	<b>107</b>	<b>646</b>
<b>FMR WEST SIDE PUMP S</b> Facility Status: CLOSED Facility Id: 198611002	<b>310 SECOND ST</b>	<b>W 1/8 - 1/4 (0.234 mi.)</b>	<b>AZ282</b>	<b>1325</b>
<b>CROWN MACHINERY</b> Facility Status: ACTIVE Facility Id: 200709016	<b>123 CLEVELAND STREET</b>	<b>WNW 1/4 - 1/2 (0.262 mi.)</b>	<b>BB291</b>	<b>1342</b>
<b>BASS ISLAND EAST</b> Facility Status: ACTIVE Facility Id: 200608074	<b>344 SECOND STREET</b>	<b>W 1/4 - 1/2 (0.265 mi.)</b>	<b>AZ296</b>	<b>1361</b>
<b>GRANITE STREET LOT</b> Facility Status: CLOSED Facility Id: 201204018	<b>271 GRANITE STREET</b>	<b>NW 1/4 - 1/2 (0.301 mi.)</b>	<b>BE309</b>	<b>1399</b>

### ADDITIONAL ENVIRONMENTAL RECORDS

#### **Local Brownfield lists**

US BROWNFIELDS: The EPA's listing of Brownfields properties from the Cleanups in My Community program, which provides information on Brownfields properties for which information is reported back to EPA, as well as areas served by Brownfields grant programs.

A review of the US BROWNFIELDS list, as provided by EDR, and dated 12/11/2020 has revealed that there are 14 US BROWNFIELDS sites within approximately 0.5 miles of the target property.

<u>Equal/Higher Elevation</u>	<u>Address</u>	<u>Direction / Distance</u>	<u>Map ID</u>	<u>Page</u>
<b>ELECTROPAC</b> Cleanup Completion Date: - ACRES property ID: 178122	<b>252 WILLOW STREET</b>	<b>0 - 1/8 (0.000 mi.)</b>	<b>F47</b>	<b>198</b>
<b>MANCHESTER TRANSIT A</b> Cleanup Completion Date: - ACRES property ID: 108771	<b>110 ELM STREET</b>	<b>0 - 1/8 (0.000 mi.)</b>	<b>H70</b>	<b>487</b>
<b>RIVER'S EDGE II</b> Cleanup Completion Date: - ACRES property ID: 108770	<b>52-62 ELM STREET</b>	<b>0 - 1/8 (0.000 mi.)</b>	<b>L93</b>	<b>595</b>
<b>RIVER'S EDGE II - 3</b>	<b>50 ELM STREET AND 1</b>	<b>0 - 1/8 (0.000 mi.)</b>	<b>O98</b>	<b>612</b>

## EXECUTIVE SUMMARY

Cleanup Completion Date: - ACRES property ID: 109106				
GOLOMBS MARKET PROPE Cleanup Completion Date: - ACRES property ID: 98203	66/60 UNION STREET	ESE 0 - 1/8 (0.070 mi.)	X137	716
QUEEN CITY INN Cleanup Completion Date: - ACRES property ID: 135103	140 QUEEN CITY AVENU	SSW 1/8 - 1/4 (0.197 mi.)	AI235	1157
ARROW GLASS Cleanup Completion Date: - ACRES property ID: 234863	179 SOUTH WILLOW STR	SE 1/4 - 1/2 (0.383 mi.)	BK331	1482
<b>Lower Elevation</b>	<b>Address</b>	<b>Direction / Distance</b>	<b>Map ID</b>	<b>Page</b>
<b>MCDOWELL PROPERTY</b> Cleanup Completion Date: - ACRES property ID: 35402 ACRES property ID: 172001	<b>310 SECOND STREET</b>	<b>W 1/8 - 1/4 (0.234 mi.)</b>	<b>AZ280</b>	<b>1315</b>
<b>GRANITE LANDING</b> Cleanup Completion Date: - ACRES property ID: 108766	<b>CORNER OF GRANITE AN</b>	<b>NW 1/8 - 1/4 (0.235 mi.)</b>	<b>BA284</b>	<b>1329</b>
<b>FORMER CROWN MACHINE</b> Cleanup Completion Date: - ACRES property ID: 230081 ACRES property ID: 172002	<b>123 CLEVELAND STREET</b>	<b>WNW 1/4 - 1/2 (0.262 mi.)</b>	<b>BB292</b>	<b>1342</b>
<b>NETSCH PROPERTY (BAS)</b> Cleanup Completion Date: - ACRES property ID: 35422	<b>344 SECOND STREET</b>	<b>W 1/4 - 1/2 (0.265 mi.)</b>	<b>AZ295</b>	<b>1356</b>
GRANITE STREET LOT Cleanup Completion Date: - ACRES property ID: 135102	271 GRANITE STREET	NW 1/4 - 1/2 (0.301 mi.)	BE308	1394
<b>HEAT OIL PETROLEUM S</b> Cleanup Completion Date: - ACRES property ID: 172003	<b>170 CLEVELAND STREET</b>	<b>WNW 1/4 - 1/2 (0.337 mi.)</b>	<b>BH315</b>	<b>1441</b>
<b>127 SOUTH MAIN STREE</b> Cleanup Completion Date: - ACRES property ID: 230122	<b>127 SOUTH MAIN STREE</b>	<b>WNW 1/4 - 1/2 (0.423 mi.)</b>	<b>BL340</b>	<b>1525</b>

### **Local Lists of Hazardous waste / Contaminated Sites**

NH ALLSITES: Provides information on sites in New Hampshire, with activities that either have resulted in groundwater contamination or pose a potential hazard to groundwater supplies. The regulated activities and groundwater hazards include: confirmed releases of oil or hazardous materials to the soil and/or groundwater as a result of discharges, spills, and removal of underground storage tanks; underground injection wells such as floor drains, leaching galleries, and septic systems anything other than domestic wastewater; large discharges of wastewater such as domestic wastewater septic systems which are designed to discharge more than 20,000 gpd, land application of wastewater treatment facility effluent (spray irrigation, rapid infiltration rapid infiltration basins, etc.) and unlined septage and wastewater lagoons; unpermitted hazardous waste storage facilities; landfills and other waste repositories in which groundwater quality is at risk.

A review of the NH ALLSITES list, as provided by EDR, and dated 02/02/2021 has revealed that there

## EXECUTIVE SUMMARY

are 92 NH ALLSITES sites within approximately 0.5 miles of the target property.

<u>Equal/Higher Elevation</u>	<u>Address</u>	<u>Direction / Distance</u>	<u>Map ID</u>	<u>Page</u>
<b>MERCHANTS MOTORS REN</b> Facility Id: 199705017 Project Manager: CLOSED	<b>257 ELM ST</b>	<b>0 - 1/8 (0.000 mi.)</b>	<b>A5</b>	<b>21</b>
<b>DEAD RIVER CO</b> Facility Id: 199105030 Project Manager: CLOSED	<b>159 ELM ST</b>	<b>0 - 1/8 (0.000 mi.)</b>	<b>C9</b>	<b>26</b>
<b>DUCLOS AUTO SHOP</b> Facility Id: 199303007 Project Manager: CLOSED	<b>243 WILLOW STREET</b>	<b>0 - 1/8 (0.000 mi.)</b>	<b>F13</b>	<b>42</b>
PSNH TRANSFORMER SPI Facility Id: 200910025 Project Manager: CLOSED	40 PINE STREET	0 - 1/8 (0.000 mi.)	17	56
ACCORD AUTO SALES Facility Id: 200704050 Project Manager: CLOSED	151 ELM STREET	0 - 1/8 (0.000 mi.)	C23	91
<b>CON WAY FREIGHT</b> Facility Id: 199402017 Project Manager: CLOSED	<b>56 PINE ST</b>	<b>0 - 1/8 (0.000 mi.)</b>	<b>D25</b>	<b>92</b>
FORMER KEYSTONE BATT Facility Id: 199110032 Project Manager: CLOSED	235 ELM STREET	0 - 1/8 (0.000 mi.)	A38	149
<b>EASTERN AUTO BODY</b> Facility Id: 199606005 Project Manager: LAGUEUX Project Manager: UNASSIGNED	<b>281 WILLOW STREET</b>	<b>0 - 1/8 (0.000 mi.)</b>	<b>F41</b>	<b>161</b>
<b>MANCHESTER TRANSIT A</b> Facility Id: 199712026 Project Manager: CLOSED	<b>110 ELM ST</b>	<b>0 - 1/8 (0.000 mi.)</b>	<b>H46</b>	<b>170</b>
<b>ELECTROPAC CO INC</b> Facility Id: 197308001 Project Manager: MCCLUSKEY Project Manager: WHIPPLE	<b>252 WILLOW ST</b>	<b>0 - 1/8 (0.000 mi.)</b>	<b>F53</b>	<b>319</b>
PAUL'S EXECUTIVE CAR Facility Id: 199904019 Project Manager: CLOSED	80 ELM STREET	0 - 1/8 (0.000 mi.)	I64	474
<b>PROLIERIZED NEW ENGLA</b> Facility Id: 198606070 Project Manager: CLOSED	<b>399 WILLOW STREET</b>	<b>0 - 1/8 (0.000 mi.)</b>	<b>J68</b>	<b>480</b>
<b>DICKS MOBIL SERVICE</b> Facility Id: 199407026 Project Manager: CLOSED	<b>73 ELM ST</b>	<b>0 - 1/8 (0.000 mi.)</b>	<b>K72</b>	<b>491</b>
<b>MANCHESTER REDIMIX C</b> Facility Id: 199502068 Project Manager: REGISTRATION	<b>89 CALEF RD</b>	<b>0 - 1/8 (0.000 mi.)</b>	<b>N76</b>	<b>507</b>
D & L AUTO Facility Id: 199408033 Project Manager: CLOSED	55 CALEF ROAD	0 - 1/8 (0.000 mi.)	M79	533
<b>IMPORT CONNECTIONS</b>	<b>512 WILLOW ST</b>	<b>NNE 0 - 1/8 (0.018 mi.)</b>	<b>P108</b>	<b>647</b>

## EXECUTIVE SUMMARY

Facility Id: 200704033 Project Manager: CLOSED				
AUTOMOTIVE SUPPLY AS Facility Id: 201701003 Project Manager: CLOSED	295 ELM ST	NNE 0 - 1/8 (0.020 mi.)	A111	654
ST LAURENT PROPERTY Facility Id: 200305011 Project Manager: CLOSED	20 WELSH AVENUE	SSE 0 - 1/8 (0.049 mi.)	T124	693
<b>CITY FUEL</b> Facility Id: 199008014 Project Manager: CLOSED Project Manager: REGISTRATION	<b>67 WILLOW ST</b>	<b>SE 0 - 1/8 (0.075 mi.)</b>	<b>V141</b>	<b>733</b>
CHOQUETTE PROPERTY Facility Id: 201903019 Project Manager: CLOSED	30 CHENEY PLACE	SSE 0 - 1/8 (0.085 mi.)	Z144	751
<b>THE BRACKEN CO. OF N</b> Facility Id: 200002039 Project Manager: CLOSED	<b>40 WILLOW ST</b>	<b>SE 0 - 1/8 (0.098 mi.)</b>	<b>V149</b>	<b>766</b>
<b>FMR. ROCKWELL AUTOMA</b> Facility Id: 200407074 Project Manager: CLOSED	<b>460 ELM STREET</b>	<b>NNE 0 - 1/8 (0.120 mi.)</b>	<b>AE166</b>	<b>838</b>
<b>T J MAXX PLAZA</b> Facility Id: 199706044 Project Manager: CLOSED	<b>933 S WILLOW ST</b>	<b>SE 1/8 - 1/4 (0.126 mi.)</b>	<b>AA174</b>	<b>873</b>
SWANSONS DIE CO INC Facility Id: 199103056 Project Manager: CLOSED	141 QUEEN CITY AVE	SSW 1/8 - 1/4 (0.134 mi.)	AF180	923
<b>ELLIOT AT RIVER'S ED</b> Facility Id: 199904017 Project Manager: CLOSED	<b>185 QUEEN CITY AVE</b>	<b>SSW 1/8 - 1/4 (0.150 mi.)</b>	<b>AI192</b>	<b>953</b>
METAMORPHOSIS CONSIG Facility Id: 200801062 Project Manager: CLOSED	60 BEECH STREET	ESE 1/8 - 1/4 (0.185 mi.)	AK223	1092
RICHARD SAMARA RESID Facility Id: 200002055 Project Manager: CLOSED	292 GROVE ST	NE 1/8 - 1/4 (0.192 mi.)	226	1109
<b>EASTER SEALS - QUEEN</b> Facility Id: 201202001 Project Manager: CLOSED	<b>140 QUEEN CITY AVE</b>	<b>SSW 1/8 - 1/4 (0.197 mi.)</b>	<b>AI234</b>	<b>1155</b>
FORMER TRI STATE AMU Facility Id: 200012008 Project Manager: CLOSED	494 ELM ST	N 1/8 - 1/4 (0.205 mi.)	AU245	1203
MURPHY-REARDON PROPE Facility Id: 200803007 Project Manager: CLOSED	85 BEECH STREET	ESE 1/8 - 1/4 (0.207 mi.)	248	1210
<b>HERMSDORF FIXTURE MF</b> Facility Id: 199407080 Project Manager: CLOSED Project Manager: STRONDAK	<b>108 FRANKLIN ST</b>	<b>N 1/8 - 1/4 (0.216 mi.)</b>	<b>AQ259</b>	<b>1246</b>
MOTOR VEHICLE ACCIDE	QUEEN CITY AVE & WIL	SE 1/8 - 1/4 (0.238 mi.)	286	1334



## EXECUTIVE SUMMARY

Facility Id: 200902058 Project Manager: BERRY				
335 SOMERVILLE STREE Facility Id: 200503078 Facility Id: 201202049 Project Manager: CLOSED	335 SOMERVILLE ST	ESE 1/4 - 1/2 (0.255 mi.)	290	1341
<b>VELCRO USA INC</b> Facility Id: 199801046 Project Manager: CLOSED	<b>95 SUNDIAL AVE (FMR</b>	<b>SSW 1/4 - 1/2 (0.262 mi.)</b>	<b>293</b>	<b>1351</b>
<b>BEECH STREET SCHOOL</b> Facility Id: 199809062 Facility Id: 200211001 Project Manager: CLOSED	<b>333 BEECH ST</b>	<b>NE 1/4 - 1/2 (0.263 mi.)</b>	<b>294</b>	<b>1353</b>
QUEEN CITY TAXI Facility Id: 199507005 Project Manager: CLOSED	560 ELM STREET	N 1/4 - 1/2 (0.268 mi.)	BC297	1362
<b>FMR MANCHESTER TIRE</b> Facility Id: 199002002 Project Manager: REGISTRATION	<b>570 ELM ST</b>	<b>N 1/4 - 1/2 (0.283 mi.)</b>	<b>BC301</b>	<b>1371</b>
<b>FORMER HARVEY CONSTR</b> Facility Id: 199304009 Project Manager: CLOSED	<b>80 MAPLE ST</b>	<b>ESE 1/4 - 1/2 (0.283 mi.)</b>	<b>BD302</b>	<b>1372</b>
SNOW RESIDENCE Facility Id: 200012054 Project Manager: CLOSED	99 WATERMAN STREET	SSE 1/4 - 1/2 (0.299 mi.)	307	1393
<b>FAST TRACK CONVENIEN</b> Facility Id: 199805062 Project Manager: CLOSED	<b>136 S WILLOW ST</b>	<b>SE 1/4 - 1/2 (0.312 mi.)</b>	<b>311</b>	<b>1404</b>
<b>MANCHESTER HIGHWAY G</b> Facility Id: 199009013 Project Manager: CLOSED	<b>227 MAPLE ST</b>	<b>ENE 1/4 - 1/2 (0.321 mi.)</b>	<b>BF314</b>	<b>1423</b>
POULIOT PROPERTY Facility Id: 200505052 Project Manager: CLOSED	9 CHERRY STREET	SE 1/4 - 1/2 (0.346 mi.)	320	1461
BOTCO PARKING LOT Facility Id: 201605010 Project Manager: STRONDAK	240 CHESTNUT ST	NNE 1/4 - 1/2 (0.363 mi.)	BJ325	1479
DUKA RESIDENCE Facility Id: 201312005 Project Manager: CLOSED	394 BEECH ST	NE 1/4 - 1/2 (0.363 mi.)	BI326	1479
SILVER MILLS APARTME Facility Id: 200609003 Project Manager: CLOSED	415 SILVER STREET	E 1/4 - 1/2 (0.368 mi.)	328	1480
<b>RAY'S CHEVRON STATIO</b> Facility Id: 199310024 Project Manager: CLOSED	<b>179 SOUTH WILLOW STR</b>	<b>SE 1/4 - 1/2 (0.383 mi.)</b>	<b>BK330</b>	<b>1481</b>
BOOROM PROPERTY Facility Id: 200903048 Project Manager: CLOSED	256 CALEF RD	SSE 1/4 - 1/2 (0.389 mi.)	333	1495
FORMER JOHN AHERN PR	229 SPRUCE ST	NE 1/4 - 1/2 (0.394 mi.)	334	1495

## EXECUTIVE SUMMARY

Facility Id: 200211073 Project Manager: CLOSED				
<b>E &amp; R LAUNDRY</b> Facility Id: 198612003 Project Manager: REGISTRATION	<b>55 CENTRAL ST</b>	<b>NNE 1/4 - 1/2 (0.400 mi.)</b>	<b>BJ335</b>	<b>1495</b>
<b>DOUBLETREE BY HILTON</b> Facility Id: 199408025 Project Manager: CLOSED-AUR	<b>700 ELM ST</b>	<b>N 1/4 - 1/2 (0.408 mi.)</b>	<b>337</b>	<b>1497</b>
<b>A 1 AUTO BODY INC</b> Facility Id: 199612018 Project Manager: CLOSED	<b>450 HOWE ST</b>	<b>ESE 1/4 - 1/2 (0.412 mi.)</b>	<b>338</b>	<b>1504</b>
RODRIGUEZ GAS RELEASES Facility Id: 202101009 Project Manager: BRIDGE	421 UNION STREET	NNE 1/4 - 1/2 (0.426 mi.)	341	1528
SEAMANS SUPPLY Facility Id: 199404019 Project Manager: CLOSED	295 LINCOLN ST	ENE 1/4 - 1/2 (0.436 mi.)	347	1533
<b>MANCHESTER SHOPPING</b> Facility Id: 199103061 Project Manager: CLOSED	<b>317 LINCOLN ST</b>	<b>ENE 1/4 - 1/2 (0.439 mi.)</b>	<b>348</b>	<b>1533</b>
OUR LADY OF CEDARS C Facility Id: 200505061 Project Manager: CLOSED	161 S BEECH ST	SE 1/4 - 1/2 (0.440 mi.)	349	1542
<b>M L HALLE OIL SERVIC</b> Facility Id: 199112017 Project Manager: CROCE Project Manager: CLOSED	<b>195 LINCOLN ST</b>	<b>E 1/4 - 1/2 (0.447 mi.)</b>	<b>BN350</b>	<b>1542</b>
<b>SAU #37 WEST HIGH SC</b> Facility Id: 199810054 Project Manager: CLOSED	<b>9 NOTRE DAME AVE</b>	<b>NW 1/4 - 1/2 (0.461 mi.)</b>	<b>352</b>	<b>1568</b>
<b>FORMER NAVAL RESERVE</b> Facility Id: 199606038 Project Manager: CLOSED	<b>199 EAST MAIN STREET</b>	<b>NW 1/4 - 1/2 (0.462 mi.)</b>	<b>354</b>	<b>1576</b>
<b>CRAWFORD VOGEL &amp; WEN</b> Facility Id: 199412029 Project Manager: CROCE	<b>514 HARVARD ST</b>	<b>E 1/4 - 1/2 (0.467 mi.)</b>	<b>BN356</b>	<b>1579</b>
<b>FAIRPOINT COMMUNICAT</b> Facility Id: 199712045 Project Manager: CLOSED	<b>770 ELM ST</b>	<b>N 1/4 - 1/2 (0.470 mi.)</b>	<b>358</b>	<b>1594</b>
<b>FORMER HANS ONE STOP</b> Facility Id: 198907018 Project Manager: CLOSED	<b>309 LAKE AVE</b>	<b>NE 1/4 - 1/2 (0.473 mi.)</b>	<b>BO359</b>	<b>1616</b>
<b>FMR BAYLIS AMERICAN</b> Facility Id: 199402001 Project Manager: CLOSED	<b>195 S BEECH ST</b>	<b>SE 1/4 - 1/2 (0.486 mi.)</b>	<b>BQ362</b>	<b>1624</b>
RUSSELL AUTO, INC. Facility Id: 200203037 Project Manager: CLOSED	197 S. BEECH STREET	SE 1/4 - 1/2 (0.488 mi.)	BQ363	1638
GIBSON RESIDENCE	165 LAUREL STREET	NE 1/4 - 1/2 (0.492 mi.)	364	1638

## EXECUTIVE SUMMARY

Facility Id: 200208037 Project Manager: CLOSED				
ST. ANNE'S RECTORY	447 UNION STREET	NNE 1/4 - 1/2 (0.496 mi.)	365	1638
Facility Id: 200408122 Project Manager: CLOSED				
<b>STOP &amp; SHOP STORE 21</b>	<b>365 LINCOLN ST</b>	<b>NE 1/4 - 1/2 (0.498 mi.)</b>	<b>366</b>	<b>1639</b>
Facility Id: 200511074 Project Manager: CLOSED				
<b>Lower Elevation</b>	<b>Address</b>	<b>Direction / Distance</b>	<b>Map ID</b>	<b>Page</b>
AUTOCITY	17 SOUTH BEDFORD STR	N 1/8 - 1/4 (0.159 mi.)	202	995
Facility Id: 199902043 Project Manager: CLOSED				
<b>LANGER PLACE</b>	<b>55 SOUTH COMMERCIAL</b>	<b>NNW 1/8 - 1/4 (0.196 mi.)</b>	<b>AL228</b>	<b>1111</b>
Facility Id: 199403010 Project Manager: REGISTRATION				
<b>FORMER JEMMA BUILDIN</b>	<b>186 GRANITE ST</b>	<b>NNW 1/8 - 1/4 (0.208 mi.)</b>	<b>AV251</b>	<b>1220</b>
Facility Id: 199411017 Project Manager: STRONDAK				
<b>1848 ASSOCIATES</b>	<b>100 COMMERCIAL ST</b>	<b>N 1/8 - 1/4 (0.220 mi.)</b>	<b>AW262</b>	<b>1264</b>
Facility Id: 199109011 Facility Id: 200007008 Project Manager: CLOSED				
<b>33 SOUTH COMMERCIAL</b>	<b>33 S COMMERCIAL ST</b>	<b>NNW 1/8 - 1/4 (0.220 mi.)</b>	<b>AV265</b>	<b>1272</b>
Facility Id: 199801078 Project Manager: CLOSED				
<b>FMR WEST SIDE PUMP S</b>	<b>310 SECOND ST</b>	<b>W 1/8 - 1/4 (0.234 mi.)</b>	<b>AZ282</b>	<b>1325</b>
Facility Id: 198611002 Project Manager: CLOSED				
<b>CROWN MACHINERY</b>	<b>123 CLEVELAND STREET</b>	<b>WNW 1/4 - 1/2 (0.262 mi.)</b>	<b>BB291</b>	<b>1342</b>
Facility Id: 200709016 Project Manager: CLOSED				
<b>BASS ISLAND EAST</b>	<b>344 SECOND STREET</b>	<b>W 1/4 - 1/2 (0.265 mi.)</b>	<b>AZ296</b>	<b>1361</b>
Facility Id: 200608074 Project Manager: UNASSIGNED				
<b>RAPHAEL SOCIAL CLUB</b>	<b>237 GRANITE ST</b>	<b>NW 1/4 - 1/2 (0.282 mi.)</b>	<b>BA299</b>	<b>1369</b>
Facility Id: 198604183 Project Manager: WATSON				
<b>CONNARE TIRE PRTY (F</b>	<b>305 SECOND STREET</b>	<b>W 1/4 - 1/2 (0.288 mi.)</b>	<b>303</b>	<b>1374</b>
Facility Id: 199104003 Project Manager: WATSON Project Manager: CLOSED				
<b>GRANITE STREET LOT</b>	<b>271 GRANITE STREET</b>	<b>NW 1/4 - 1/2 (0.301 mi.)</b>	<b>BE309</b>	<b>1399</b>
Facility Id: 201204018 Project Manager: CLOSED				
<b>FORMER RAY THE MOVER</b>	<b>1 ALLARD ST</b>	<b>NW 1/4 - 1/2 (0.303 mi.)</b>	<b>310</b>	<b>1400</b>
Facility Id: 200107027 Project Manager: CLOSED				
<b>SPEEDWAY STORE #1966</b>	<b>311 QUEEN CITY AVE</b>	<b>WSW 1/4 - 1/2 (0.320 mi.)</b>	<b>BG313</b>	<b>1405</b>

## EXECUTIVE SUMMARY

Facility Id: 199306006 Project Manager: CLOSED				
<b>FORMER HEAT OL PETRO</b> Facility Id: 198904026 Project Manager: CLOSED	<b>170 CLEVELAND ST</b>	<b>WNW 1/4 - 1/2 (0.337 mi.)</b>	<b>BH316</b>	<b>1444</b>
<b>7 ELEVEN 33202</b> Facility Id: 198708021 Project Manager: CLOSED	<b>63 S MAIN ST</b>	<b>WNW 1/4 - 1/2 (0.372 mi.)</b>	<b>329</b>	<b>1480</b>
<b>NYLON CORP OF AMERIC</b> Facility Id: 199006017 Project Manager: CLOSED	<b>100 BYRON ST</b>	<b>SSW 1/4 - 1/2 (0.384 mi.)</b>	<b>332</b>	<b>1487</b>
TIRES INC Facility Id: 198605223 Project Manager: CLOSED	101 S MAIN ST	WNW 1/4 - 1/2 (0.406 mi.)	BL336	1497
<b>GERARD MOTORS LTD.</b> Facility Id: 199409043 Project Manager: CLOSED	<b>149 SOUTH MAIN STREE</b>	<b>WNW 1/4 - 1/2 (0.422 mi.)</b>	<b>BL339</b>	<b>1521</b>
ALLARD PROPERTY Facility Id: 200507021 Project Manager: CLOSED	ALLARD ST. & LUMBER	NNW 1/4 - 1/2 (0.429 mi.)	342	1528
LAUZON RESIDENCE Facility Id: 200605063 Project Manager: CLOSED	57 SCHILLER STREET	SW 1/4 - 1/2 (0.431 mi.)	BM343	1529
LOG STREET APARTMENT Facility Id: 198808014 Project Manager: CLOSED	25-75 LOG STREET	WNW 1/4 - 1/2 (0.434 mi.)	344	1529
MCPMAHON PROPERTY Facility Id: 200810070 Project Manager: CLOSED	11 PARKER AVE	WNW 1/4 - 1/2 (0.435 mi.)	346	1532
CHACE RESIDENCE Facility Id: 200904064 Project Manager: CLOSED	106 GOFFE STREET	W 1/4 - 1/2 (0.470 mi.)	BP357	1594
ANDERSON RESIDENCE Facility Id: 200605085 Project Manager: CLOSED	82 SCHILLER STREET	SW 1/4 - 1/2 (0.475 mi.)	BM360	1623
<b>PUGLISI ENTERPRISES</b> Facility Id: 199008045 Project Manager: CLOSED	<b>232 SOUTH MAIN STREE</b>	<b>W 1/4 - 1/2 (0.483 mi.)</b>	<b>BP361</b>	<b>1623</b>
<b>J N EXPRESS</b> Facility Id: 199410037 Project Manager: CLOSED	<b>650 SECOND ST</b>	<b>SW 1/4 - 1/2 (0.499 mi.)</b>	<b>367</b>	<b>1642</b>

NH PFAS: a listing (current as of today) of the Waste Management Division Remediation Program's sites where PFAS has been detected to date.

A review of the NH PFAS list, as provided by EDR, and dated 02/17/2021 has revealed that there are 5 NH PFAS sites within approximately 0.5 miles of the target property.

<u>Equal/Higher Elevation</u>	<u>Address</u>	<u>Direction / Distance</u>	<u>Map ID</u>	<u>Page</u>
<b>MANCHESTER TRANSIT A</b>	<b>110 ELM ST</b>	<b>0 - 1/8 (0.000 mi.)</b>	<b>H46</b>	<b>170</b>

## EXECUTIVE SUMMARY

<u>Equal/Higher Elevation</u>	<u>Address</u>	<u>Direction / Distance</u>	<u>Map ID</u>	<u>Page</u>
<b>RAY'S CHEVRON STATIO</b>	<b>179 SOUTH WILLOW STR</b>	<b>SE 1/4 - 1/2 (0.383 mi.)</b>	<b>BK330</b>	<b>1481</b>
<b>E &amp; R LAUNDRY</b>	<b>55 CENTRAL ST</b>	<b>NNE 1/4 - 1/2 (0.400 mi.)</b>	<b>BJ335</b>	<b>1495</b>
<b>SUNSHINE FABRICARE</b>	<b>93 S MAPLE ST</b>	<b>SE 1/4 - 1/2 (0.435 mi.)</b>	<b>345</b>	<b>1529</b>
<u>Lower Elevation</u>	<u>Address</u>	<u>Direction / Distance</u>	<u>Map ID</u>	<u>Page</u>
<b>PARK &amp; ROYAL CLNRS (</b>	<b>32 MAIN STREET</b>	<b>NW 1/4 - 1/2 (0.368 mi.)</b>	<b>327</b>	<b>1479</b>

### **Other Ascertainable Records**

RCRA NonGen / NLR: RCRAInfo is EPA's comprehensive information system, providing access to data supporting the Resource Conservation and Recovery Act (RCRA) of 1976 and the Hazardous and Solid Waste Amendments (HSWA) of 1984. The database includes selective information on sites which generate, transport, store, treat and/or dispose of hazardous waste as defined by the Resource Conservation and Recovery Act (RCRA). Non-Generators do not presently generate hazardous waste.

A review of the RCRA NonGen / NLR list, as provided by EDR, and dated 03/22/2021 has revealed that there are 143 RCRA NonGen / NLR sites within approximately 0.25 miles of the target property.

<u>Equal/Higher Elevation</u>	<u>Address</u>	<u>Direction / Distance</u>	<u>Map ID</u>	<u>Page</u>
MANCHESTER DOWNTOWN EPA ID:: NHD510111065	275 ELM ST	0 - 1/8 (0.000 mi.)	A1	8
PG MURPHY TRANSPORTA EPA ID:: NHD986469245	276 ELM ST	0 - 1/8 (0.000 mi.)	A2	10
CURRY COPY PRINTING EPA ID:: NHD500018809	167 ELM ST	0 - 1/8 (0.000 mi.)	C10	28
DUCLOS AUTO SHOP INC EPA ID:: NHD073975427	243 WILLOW ST	0 - 1/8 (0.000 mi.)	F14	44
<b>216 ELM STREET PROPE</b> EPA ID:: NHD510171630	<b>250 ELM ST</b>	<b>0 - 1/8 (0.000 mi.)</b>	<b>A16</b>	<b>51</b>
<b>KELLER COMPANIES</b> EPA ID:: NHD510193618	<b>88 PINE ST</b>	<b>0 - 1/8 (0.000 mi.)</b>	<b>G18</b>	<b>56</b>
<b>DEAD RIVER CO</b> EPA ID:: NHD986487056	<b>159 ELM ST</b>	<b>0 - 1/8 (0.000 mi.)</b>	<b>C21</b>	<b>76</b>
R S T AUTOMOTIVE INC EPA ID:: NHD073975468	6 VALLEY ST	0 - 1/8 (0.000 mi.)	A29	119
HILLSBOROUGH COUNTY EPA ID:: NHD510156045	445 WILLOW ST	0 - 1/8 (0.000 mi.)	E30	122
AMOSKEAG BANK EPA ID:: NHD986466167	399 WILLOW ST	0 - 1/8 (0.000 mi.)	J33	131
COLORWORKS EPA ID:: NHD510191216	40 RONALD ST	0 - 1/8 (0.000 mi.)	I34	133
REDMANS MUFFLER & AU EPA ID:: NHD048727390	464 WILLOW ST	0 - 1/8 (0.000 mi.)	E36	138
RONS TOY SHOP INC EPA ID:: NHD500008347	235 ELM ST	0 - 1/8 (0.000 mi.)	A37	141
ENTERPRISE NORTH FLE	101 ELM ST	0 - 1/8 (0.000 mi.)	43	164

## EXECUTIVE SUMMARY

EPA ID:: NHD510052863				
ST JOHNSBURY TRUCKIN	56 PINE ST	0 - 1/8 (0.000 mi.)	D44	166
EPA ID:: NHD510085103				
ABSOLUTE AUTO REPAIR	7 VALLEY ST	0 - 1/8 (0.000 mi.)	A45	168
EPA ID:: NHD510125891				
BELIEVERS AUTOMOTIVE	235 WILLOW ST	0 - 1/8 (0.000 mi.)	F50	315
EPA ID:: NHD510194152				
<b>ELECTROPAC CO INC</b>	<b>252 WILLOW ST</b>	<b>0 - 1/8 (0.000 mi.)</b>	<b>F53</b>	<b>319</b>
EPA ID:: NHD040244428				
ENTERPRISE NORTH	151 ELM ST	0 - 1/8 (0.000 mi.)	C55	426
EPA ID:: NHD510061278				
ACL INDUSTRIES	179 ELM ST	0 - 1/8 (0.000 mi.)	C56	428
EPA ID:: NHD510189681				
TRANS-MEDIC TRANSMIS	151 ELM ST	0 - 1/8 (0.000 mi.)	C57	431
EPA ID:: NHD982200693				
<b>OGP MANAGEMENT INC</b>	<b>56 PINE ST</b>	<b>0 - 1/8 (0.000 mi.)</b>	<b>D60</b>	<b>436</b>
EPA ID:: NHD018936302				
PROFESSIONAL AUTO RE	80 ELM ST	0 - 1/8 (0.000 mi.)	I63	472
EPA ID:: NHD510063787				
PD & D ENTERPRISE	151 ELM ST	0 - 1/8 (0.000 mi.)	C65	474
EPA ID:: NHD122785439				
RONS TOY SHOP INC	80 ELM ST	0 - 1/8 (0.000 mi.)	I67	478
EPA ID:: NHD510079288				
SUPERIOR POWER EQUIP	79 ELM ST	0 - 1/8 (0.000 mi.)	K69	481
EPA ID:: NHD986486314				
J G E ENTERPRISES	52B ELM ST	0 - 1/8 (0.000 mi.)	L73	499
EPA ID:: NHD510180797				
DAVIS MOTOR SERVICE	73 ELM ST	0 - 1/8 (0.000 mi.)	K74	501
EPA ID:: NHD982763559				
87 ELM ST ASSOCS	55 CALEF RD	0 - 1/8 (0.000 mi.)	M75	505
EPA ID:: NHD510071012				
<b>AMERICAN MEDICAL REP</b>	<b>61B ELM ST</b>	<b>0 - 1/8 (0.000 mi.)</b>	<b>K77</b>	<b>520</b>
EPA ID:: NHD510108053				
NEW ENGLAND RENTAL	61 ELM ST	0 - 1/8 (0.000 mi.)	K78	531
EPA ID:: NHD510014327				
PROWORKS COLLISION C	52 ELM ST	0 - 1/8 (0.000 mi.)	L80	533
EPA ID:: NHD986472744				
MANCHESTER EQUIPMENT	50 ELM ST	0 - 1/8 (0.000 mi.)	O81	538
EPA ID:: NHD510128937				
<b>MANCHESTER REDIMIX C</b>	<b>89 CALEF RD</b>	<b>0 - 1/8 (0.000 mi.)</b>	<b>N85</b>	<b>568</b>
EPA ID:: NHD510177116				
UPNORTH LIMITED INC	52A ELM ST	0 - 1/8 (0.000 mi.)	L87	584
EPA ID:: NHD986484392				
D M S ASSOCIATES	50 ELM ST	0 - 1/8 (0.000 mi.)	O89	588
EPA ID:: NHD510100886				
BELIEVERS AUTO	55 CALEF RD	0 - 1/8 (0.000 mi.)	M91	591

## EXECUTIVE SUMMARY

EPA ID:: NHD510157860				
BEDFORD AUTO	61 R ELM ST	0 - 1/8 (0.000 mi.)	M92	593
EPA ID:: NHD510109101				
D & L AUTO	55 CALEF RD	0 - 1/8 (0.000 mi.)	M95	601
EPA ID:: NHD510098155				
TIRE SERVICE CENTER	227 WILLOW ST	0 - 1/8 (0.000 mi.)	F96	603
EPA ID:: NHD500020995				
PRECISION IMPORTS	55 CALEF RD	0 - 1/8 (0.000 mi.)	M100	620
EPA ID:: NHD981884422				
BILLS DRIVELINE SERV	61B ELM ST	0 - 1/8 (0.000 mi.)	K101	623
EPA ID:: NHD510016918				
SIR SPEEDY PRINTING	41 ELM ST	SSE 0 - 1/8 (0.007 mi.)	O102	626
EPA ID:: NHD510155914				
ADVANCED AUTO	107 PINE ST	ENE 0 - 1/8 (0.009 mi.)	G103	633
EPA ID:: NHD510168339				
MANCHESTER CITY OF	89 PINE ST	ENE 0 - 1/8 (0.009 mi.)	G104	635
EPA ID:: NHD510097777				
SPECIAL TRANSIT SERV	89 PINE ST	ENE 0 - 1/8 (0.009 mi.)	G105	637
EPA ID:: NHD500018742				
A & B MACHINE	500 WILLOW ST	NNE 0 - 1/8 (0.014 mi.)	P106	644
EPA ID:: NHD510094519				
IMPORT CONNECTIONS	512 WILLOW ST	NNE 0 - 1/8 (0.018 mi.)	P109	648
EPA ID:: NHD510158868				
T J AUTO REPAIR	512 WILLOW ST	NNE 0 - 1/8 (0.018 mi.)	P110	652
EPA ID:: NHD510125776				
<b>FIRESTONE</b>	<b>300 ELM ST</b>	<b>NNE 0 - 1/8 (0.022 mi.)</b>	<b>A112</b>	<b>654</b>
EPA ID:: NHD150022366				
MANCHESTER MOTOR FRE	183 HAYWARD ST	ENE 0 - 1/8 (0.024 mi.)	D113	661
EPA ID:: NHD510122443				
BELL ATLANTIC	160 SILVER ST	E 0 - 1/8 (0.034 mi.)	Q117	669
EPA ID:: NHD510079379				
MOTOR WAY ENGINEERIN	85 HANCOCK ST	SSW 0 - 1/8 (0.040 mi.)	119	674
EPA ID:: NHD510132061				
<b>M &amp; M AUTO REPAIR</b>	<b>170 VALLEY ST</b>	<b>ENE 0 - 1/8 (0.046 mi.)</b>	<b>S122</b>	<b>678</b>
EPA ID:: NHD132338047				
STLAURENT GARY RESID	20 WELCH AVE	SSE 0 - 1/8 (0.049 mi.)	T125	693
EPA ID:: NHD510180078				
MOTORCYCLES OF MANCH	98 WILLOW ST	SE 0 - 1/8 (0.060 mi.)	V130	704
EPA ID:: NHD982750671				
GOULET SUPPLY CO INC	381 ELM ST	NNE 0 - 1/8 (0.061 mi.)	R131	708
EPA ID:: NHD510067325				
A W THERRIEN CO INC	199 HAYWARD ST	ENE 0 - 1/8 (0.066 mi.)	W134	712
EPA ID:: NHD510191174				
NH DES	66 UNION ST	ESE 0 - 1/8 (0.070 mi.)	X138	721
EPA ID:: NHD510206600				
CITY FUEL	67 WILLOW ST	SE 0 - 1/8 (0.075 mi.)	V140	729

## EXECUTIVE SUMMARY

EPA ID:: NHD510069651				
REALISTIC TRUCK & AU EPA ID:: NHD986484871	210 UNION ST	ENE 0 - 1/8 (0.079 mi.)	Y143	747
FLEET MAIN CO EPA ID:: NHD048536536	177 HAYWARD ST	ENE 0 - 1/8 (0.093 mi.)	W145	751
DR STEVES TRANSMISSI EPA ID:: NHD510072671	20 WILLOW ST	SE 0 - 1/8 (0.095 mi.)	V146	754
<b>CRYSTAL DRY CLEANERS</b> EPA ID:: NHD018933523	<b>213 UNION ST</b>	<b>ENE 0 - 1/8 (0.104 mi.)</b>	<b>Y150</b>	<b>769</b>
DANAIS JOHN CO EPA ID:: NHD510116171	213 UNION ST	ENE 0 - 1/8 (0.104 mi.)	Y151	791
BAKERSVILLE ELEMENTA EPA ID:: NHD510062029	20 ELM ST	SSE 0 - 1/8 (0.104 mi.)	Z152	793
DEPENDABLE ENV SVCS EPA ID:: NHD510156557	15 WILLOW ST	SE 0 - 1/8 (0.105 mi.)	AA154	798
MANCHESTER RECYCLING EPA ID:: NHD986474450	87 UNION ST	ESE 0 - 1/8 (0.106 mi.)	AB156	801
L & W INDUSTRIES EPA ID:: NHD510123151	225 SILVER ST	E 0 - 1/8 (0.106 mi.)	AC157	803
KISKINIS PETE RESIDE EPA ID:: NHD510173230	225 GROVE ST	NE 0 - 1/8 (0.107 mi.)	160	812
STYLES LATINO EPA ID:: NHD510195787	290 UNION ST	NE 0 - 1/8 (0.114 mi.)	161	814
CUMBERLAND FARMS INC EPA ID:: NHD510073935	217 UNION ST	ENE 0 - 1/8 (0.116 mi.)	AD162	816
FIREYE EPA ID:: NHD510080401	460 ELM ST	NNE 0 - 1/8 (0.120 mi.)	AE164	825
<b>ROCKWELL AUTOMATION</b> EPA ID:: NHD037705225	<b>460 ELM ST</b>	<b>NNE 0 - 1/8 (0.120 mi.)</b>	<b>AE165</b>	<b>827</b>
<b>KIRITSIS CHRISTOPHER</b> EPA ID:: NHD510212178	<b>117 QUEEN CITY AVE</b>	<b>S 0 - 1/8 (0.120 mi.)</b>	<b>AF167</b>	<b>838</b>
7 ELEVEN 33201 EPA ID:: NHD510006331	117 QUEEN CITY AVE	S 0 - 1/8 (0.120 mi.)	AF168	841
ROBERT R KELLER & AS EPA ID:: NHD510184047	41 UNION ST	ESE 0 - 1/8 (0.121 mi.)	AG172	858
<b>KELLER PRODUCTS INC</b> EPA ID:: NHD001079037	<b>41 UNION ST</b>	<b>ESE 0 - 1/8 (0.121 mi.)</b>	<b>AG173</b>	<b>860</b>
LAFAYETTE PETROLEUM EPA ID:: NHD510182819	9 WILLOW ST	SE 1/8 - 1/4 (0.126 mi.)	AA177	888
<b>RITE AID 10275</b> EPA ID:: NHD510166762	<b>50 S WILLOW ST</b>	<b>SE 1/8 - 1/4 (0.130 mi.)</b>	<b>AA178</b>	<b>890</b>
SWANSON DIE CO INC EPA ID:: NHD510065444	141 QUEEN CITY AVE	SSW 1/8 - 1/4 (0.134 mi.)	AF179	921
LARRYS AUTOMOTIVE PE EPA ID:: NHD982715682	170 BAKER ST	SE 1/8 - 1/4 (0.141 mi.)	AH182	926
U-FIRST REPAIR	6 WILLOW ST	SE 1/8 - 1/4 (0.143 mi.)	AA185	932



## EXECUTIVE SUMMARY

EPA ID:: NHD510117260				
J & A AUTO ENTERPRIS EPA ID:: NHD510063712	6 WILLOW ST	SE 1/8 - 1/4 (0.143 mi.)	AA187	935
CORRIVEAU ROUTHIER I EPA ID:: NHD510088701	266 CLAY ST	ESE 1/8 - 1/4 (0.144 mi.)	AB189	941
D & R WASTE MANAGEME EPA ID:: NHD510191257	266 BELL ST	ENE 1/8 - 1/4 (0.153 mi.)	195	969
BOURASSA AUTO REPAIR EPA ID:: NHD510128580	229 QUEEN CITY AVE	SSW 1/8 - 1/4 (0.156 mi.)	AJ197	975
QUEEN CITY SUNOCO EPA ID:: NHD510154586	229 QUEEN CITY AVE	SSW 1/8 - 1/4 (0.156 mi.)	AJ200	990
MANCHESTER HIGHWAY D EPA ID:: NHD510087547	275 CLAY ST	ESE 1/8 - 1/4 (0.159 mi.)	AK201	992
<b>EVERSOURCE</b>	<b>242 BEECH ST</b>	<b>ENE 1/8 - 1/4 (0.162 mi.)</b>	<b>AD204</b>	<b>998</b>
EPA ID:: NHD510217649				
WHATEVER WEAR EPA ID:: NHD510122369	1 SUNDIAL AVE	SSW 1/8 - 1/4 (0.162 mi.)	AJ207	1019
WNEU TV60 - BOSTON EPA ID:: NHD510188220	1 SUNDIAL AVE	SSW 1/8 - 1/4 (0.162 mi.)	AJ209	1034
NEON COMMUNICATION I EPA ID:: NHD510184641	1 SUNDIAL AVE	SSW 1/8 - 1/4 (0.162 mi.)	AJ210	1039
SPECTRUM MONTHLY INC EPA ID:: NHD986473502	26 QUEEN CITY AVE	SE 1/8 - 1/4 (0.172 mi.)	AH212	1049
THOMPSON BODYWORKS EPA ID:: NHD155318926	155 BAKER ST	SE 1/8 - 1/4 (0.176 mi.)	AM214	1056
<b>MANCHESTER ENGINE RE</b>	<b>290 CLAY ST</b>	<b>ESE 1/8 - 1/4 (0.181 mi.)</b>	<b>AK215</b>	<b>1060</b>
EPA ID:: NHD982750135				
CITY MOTOR SVC & SUP EPA ID:: NHD510091093	31 AUBURN ST	NNE 1/8 - 1/4 (0.184 mi.)	AP221	1090
<b>US HYDRAULICS</b>	<b>229 SHASTA ST</b>	<b>SE 1/8 - 1/4 (0.188 mi.)</b>	<b>AN225</b>	<b>1094</b>
EPA ID:: NHD510083850				
MANCHESTER CITY OF EPA ID:: NHD510011125	65 W AUBURN	N 1/8 - 1/4 (0.194 mi.)	AQ227	1109
KIMARK SPECIALTY BOX EPA ID:: NHD500018510	34 BEECH ST	ESE 1/8 - 1/4 (0.197 mi.)	AR236	1172
7 ELEVEN 32995 EPA ID:: NHD510164247	245 BEECH ST	ENE 1/8 - 1/4 (0.199 mi.)	239	1185
SUMMA FOUR INC EPA ID:: NHD986471555	25 SUNDIAL AVE	SSW 1/8 - 1/4 (0.201 mi.)	AS240	1189
SFC ENGINEERING PART EPA ID:: NHD510166176	25 SUNDIAL AVE	SSW 1/8 - 1/4 (0.201 mi.)	AS241	1192
NORTHERN MANAGEMENT EPA ID:: NHD510090574	25 SUNDIAL AVE	SSW 1/8 - 1/4 (0.201 mi.)	AS242	1194
SFC ENGINEERING PART EPA ID:: NHD510188139	25 SUNDALE AVE	SSW 1/8 - 1/4 (0.201 mi.)	AS243	1196
<b>HMS AUTOMOTIVE LLC</b>	<b>111 BEECH ST</b>	<b>E 1/8 - 1/4 (0.204 mi.)</b>	<b>AT244</b>	<b>1198</b>

## EXECUTIVE SUMMARY

EPA ID:: NHD510212798				
NEW ENGLAND RENTAL C EPA ID:: NHD500014808	48 S WILLOW ST	SE 1/8 - 1/4 (0.207 mi.)	AN246	1203
ELM STREET AUTOMOTIV EPA ID:: NHD510100431	501 ELM ST	NNE 1/8 - 1/4 (0.208 mi.)	AP249	1211
E J TRUCKING EPA ID:: NHD981897341	325 SILVER ST	E 1/8 - 1/4 (0.214 mi.)	AT252	1223
NORTH SHORE TECHNOLO EPA ID:: NHD510191760	21 W AUBURN ST	N 1/8 - 1/4 (0.216 mi.)	AQ254	1230
GAMACHE ENTERPRIZES EPA ID:: NHD510157472	21 W AUBURN ST	N 1/8 - 1/4 (0.216 mi.)	AQ255	1235
EAGLE RIDER NEW HAMP EPA ID:: NHD510167695	21 W AUBURN ST	N 1/8 - 1/4 (0.216 mi.)	AQ256	1237
<b>ULTRA</b> EPA ID:: NHD510186893	<b>21 W AUBURN ST</b>	<b>N 1/8 - 1/4 (0.216 mi.)</b>	<b>AQ257</b>	<b>1239</b>
PRECISION PLATE & PO EPA ID:: NHD510152614	21 W AUBURN ST	N 1/8 - 1/4 (0.216 mi.)	AQ258	1243
<b>HERMSDORF FIXTURE MF</b> EPA ID:: NHD001082775	<b>108 FRANKLIN ST</b>	<b>N 1/8 - 1/4 (0.216 mi.)</b>	<b>AQ259</b>	<b>1246</b>
F W WEBB EPA ID:: NHD510184732	291 SHASTA STREET	SE 1/8 - 1/4 (0.218 mi.)	AR261	1262
EMPIRE SHEET METAL EPA ID:: NHD510157886	161 BAKER ST	SE 1/8 - 1/4 (0.226 mi.)	AX270	1286
C B & L INVESTMENTS EPA ID:: NHD510088016	161 BAKER ST	SE 1/8 - 1/4 (0.226 mi.)	AX271	1288
<b>MEINEKE MUFFLER 288</b> EPA ID:: NHD048654271	<b>533 ELM ST</b>	<b>NNE 1/8 - 1/4 (0.229 mi.)</b>	<b>AU272</b>	<b>1290</b>
NENG HONG WU EPA ID:: NHD510212855	516 ELM ST	N 1/8 - 1/4 (0.231 mi.)	AU274	1303
PRINTEX PRINTED CIRC EPA ID:: NHD510152978	24 DEPOT ST	N 1/8 - 1/4 (0.234 mi.)	AQ283	1326
SALVATION ARMY EPA ID:: NHD510084007	121 CEDAR ST	NNE 1/8 - 1/4 (0.238 mi.)	285	1332
TERRACON CONSULTANTS EPA ID:: NHD510214547	77 SUNDIAL AVE	SSW 1/8 - 1/4 (0.247 mi.)	AS289	1339

<u>Lower Elevation</u>	<u>Address</u>	<u>Direction / Distance</u>	<u>Map ID</u>	<u>Page</u>
MANCHESTER CITY OF EPA ID:: NHD510186349	169 S COMMERCIAL ST	0 - 1/8 (0.000 mi.)	B7	24
MANCHESTER CITY OF EPA ID:: NHD510186331	169 S COMMERCIAL ST	0 - 1/8 (0.000 mi.)	B39	149
PSNH EPA ID:: NHD510161193	163 HANCOCK ST	SW 0 - 1/8 (0.052 mi.)	U126	695
TYSON PREPARED FOODS EPA ID:: NHD510061880	163 HANCOCK ST	SW 0 - 1/8 (0.052 mi.)	U127	697
GRANITE STATE PACKIN	163 HANCOCK ST	SW 0 - 1/8 (0.052 mi.)	U128	699

## EXECUTIVE SUMMARY

EPA ID:: NHD500020029				
AQUA LABORATORIES	163 HANCOCK ST	SW 0 - 1/8 (0.052 mi.)	U129	702
EPA ID:: NHD510184609				
<b>ADVANCE CIRCUIT SYST</b>	<b>55 S COMMERCIAL ST</b>	<b>NNW 1/8 - 1/4 (0.196 mi.)</b>	<b>AL229</b>	<b>1114</b>
EPA ID:: NHD980912919				
J & L TRANSPORT	55 S COMMERCIAL ST	NNW 1/8 - 1/4 (0.196 mi.)	AL230	1145
EPA ID:: NHD510073786				
<b>STUDIO NORTH</b>	<b>55 S COMMERCIAL ST</b>	<b>NNW 1/8 - 1/4 (0.196 mi.)</b>	<b>AL231</b>	<b>1147</b>
EPA ID:: NHD064426026				
SOUTHERN NH UNIVERSI	55 S COMMERCIAL ST	NNW 1/8 - 1/4 (0.196 mi.)	AL232	1151
EPA ID:: NHD510227259				
SPEEDY LUBE	226 SECOND ST	WNW 1/8 - 1/4 (0.196 mi.)	AO233	1153
EPA ID:: NHD510050404				
AMOSKEAG LEATHER FIN	S COMMERCIAL ST	NNW 1/8 - 1/4 (0.198 mi.)	AL238	1180
EPA ID:: NHD001079573				
FORMER SERVICE MERCH	100 S COMMERCIAL ST	N 1/8 - 1/4 (0.220 mi.)	AW263	1266
EPA ID:: NHD510166671				
A W ROSE CONSTRUCTIO	33 S COMMERCIAL ST	NNW 1/8 - 1/4 (0.220 mi.)	AV264	1268
EPA ID:: NHD500011812				
WATERTEST CORP	33 S COMMERCIAL ST	NNW 1/8 - 1/4 (0.220 mi.)	AV266	1279
EPA ID:: NHD982750713				
ADVANTAGE PLASTIC PR	31 S COMMERCIAL ST	NNW 1/8 - 1/4 (0.222 mi.)	AV269	1283
EPA ID:: NHD510199045				
SKWOZINSKI JUNKYARD	90 BLAINE ST	WNW 1/8 - 1/4 (0.234 mi.)	AY277	1306
EPA ID:: NHD510196348				
PATS AUTO REPAIR	310 SECOND ST	W 1/8 - 1/4 (0.234 mi.)	AZ278	1308
EPA ID:: NHD048649461				
MCDOWELLS AUTO BODY	310 SECOND ST	W 1/8 - 1/4 (0.234 mi.)	AZ281	1323
EPA ID:: NHD510014392				
SCHONLAND W F	99 BLAINE ST	WNW 1/8 - 1/4 (0.240 mi.)	AY288	1336
EPA ID:: NHD066750431				

NH DRYCLEANERS: A listing of drycleaner locations in New Hampshire.

A review of the NH DRYCLEANERS list, as provided by EDR, and dated 12/11/2020 has revealed that there is 1 NH DRYCLEANERS site within approximately 0.25 miles of the target property.

<u>Equal/Higher Elevation</u>	<u>Address</u>	<u>Direction / Distance</u>	<u>Map ID</u>	<u>Page</u>
<b>CRYSTAL DRY CLEANERS</b> Facility Id: 3289	<b>213 UNION ST</b>	<b>ENE 0 - 1/8 (0.104 mi.)</b>	<b>Y150</b>	<b>769</b>

## EXECUTIVE SUMMARY

CT MANIFEST: Facility and manifest data. Manifest is a document that lists and tracks hazardous waste from the generator through transporters to a TSD facility.

A review of the CT MANIFEST list, as provided by EDR, and dated 10/05/2020 has revealed that there is 1 CT MANIFEST site within approximately 0.25 miles of the target property.

<u>Equal/Higher Elevation</u>	<u>Address</u>	<u>Direction / Distance</u>	<u>Map ID</u>	<u>Page</u>
<b>EXXON MOBIL ENVIRONM</b> EPA Id: NHD510216765	BETWEEN QUEEN CITY A	SE 1/8 - 1/4 (0.141 mi.)	AH184	931

NJ MANIFEST: Hazardous waste manifest information.

A review of the NJ MANIFEST list, as provided by EDR, and dated 12/31/2018 has revealed that there is 1 NJ MANIFEST site within approximately 0.25 miles of the target property.

<u>Equal/Higher Elevation</u>	<u>Address</u>	<u>Direction / Distance</u>	<u>Map ID</u>	<u>Page</u>
<b>UNITED RENTAL NORTH</b> EPA Id: NHD510119753	<b>40 WILLOW ST</b>	<b>SE 0 - 1/8 (0.098 mi.)</b>	<b>V148</b>	<b>759</b>

NY MANIFEST: Manifest is a document that lists and tracks hazardous waste from the generator through transporters to a TSD facility.

A review of the NY MANIFEST list, as provided by EDR, and dated 01/01/2019 has revealed that there are 2 NY MANIFEST sites within approximately 0.25 miles of the target property.

<u>Equal/Higher Elevation</u>	<u>Address</u>	<u>Direction / Distance</u>	<u>Map ID</u>	<u>Page</u>
<b>ELECTROPAC CO INC</b> EPA ID: NHD040244428	<b>252 WILLOW ST</b>	<b>0 - 1/8 (0.000 mi.)</b>	<b>F53</b>	<b>319</b>
<b>ROCKWELL AUTOMATION</b> EPA ID: NHD037705225	<b>460 ELM ST</b>	<b>NNE 0 - 1/8 (0.120 mi.)</b>	<b>AE165</b>	<b>827</b>

PA MANIFEST: Hazardous waste manifest information.

A review of the PA MANIFEST list, as provided by EDR, and dated 06/30/2018 has revealed that there is 1 PA MANIFEST site within approximately 0.25 miles of the target property.

<u>Equal/Higher Elevation</u>	<u>Address</u>	<u>Direction / Distance</u>	<u>Map ID</u>	<u>Page</u>
<b>ELECTROPAC CO INC</b> Generator EPA Id: NHD040244428	<b>252 WILLOW ST</b>	<b>0 - 1/8 (0.000 mi.)</b>	<b>F53</b>	<b>319</b>

RI MANIFEST: Hazardous waste manifest information

A review of the RI MANIFEST list, as provided by EDR, and dated 12/31/2019 has revealed that there are 14 RI MANIFEST sites within approximately 0.25 miles of the target property.

<u>Equal/Higher Elevation</u>	<u>Address</u>	<u>Direction / Distance</u>	<u>Map ID</u>	<u>Page</u>
<b>216 ELM STREET PROPE</b>	<b>250 ELM ST</b>	<b>0 - 1/8 (0.000 mi.)</b>	<b>A16</b>	<b>51</b>

## EXECUTIVE SUMMARY

EPA Id: NHD510171630				
Manifest Document Number: MAQ063625				
<b>DEAD RIVER CO</b>	<b>159 ELM ST</b>	<b>0 - 1/8 (0.000 mi.)</b>	<b>C21</b>	<b>76</b>
EPA Id: NHD986487056				
Manifest Document Number: 000659813JJK				
<b>XPO LOGISTICS</b>	<b>56 PINE ST</b>	<b>0 - 1/8 (0.000 mi.)</b>	<b>D27</b>	<b>100</b>
EPA Id: NHD500003769				
Manifest Document Number: 005928964JJK				
<b>MANCHESTER TRANSIT A</b>	<b>110 ELM ST</b>	<b>0 - 1/8 (0.000 mi.)</b>	<b>H46</b>	<b>170</b>
EPA Id: NHD982755423				
Manifest Document Number: 000122934UIS				
<b>OGP MANAGEMENT INC</b>	<b>56 PINE ST</b>	<b>0 - 1/8 (0.000 mi.)</b>	<b>D60</b>	<b>436</b>
EPA Id: NHD018936302				
Manifest Document Number: RIS0000719				
<b>LIBERTY UTILITIES</b>	<b>130 ELM ST</b>	<b>0 - 1/8 (0.000 mi.)</b>	<b>C62</b>	<b>450</b>
EPA Id: NHD500012257				
Manifest Document Number: MAU190428				
<b>AMERICAN MEDICAL REP</b>	<b>61B ELM ST</b>	<b>0 - 1/8 (0.000 mi.)</b>	<b>K77</b>	<b>520</b>
EPA Id: NHD510108053				
Manifest Document Number: MAF066155				
<b>MANCHESTER REDIMIX C</b>	<b>89 CALEF RD</b>	<b>0 - 1/8 (0.000 mi.)</b>	<b>N85</b>	<b>568</b>
EPA Id: NHD510177116				
Manifest Document Number: 000080193UIS				
<b>M &amp; M AUTO REPAIR</b>	<b>170 VALLEY ST</b>	<b>ENE 0 - 1/8 (0.046 mi.)</b>	<b>S122</b>	<b>678</b>
EPA Id: NHD132338047				
Manifest Document Number: CTF1145894				
<b>RITE AID 10275</b>	<b>50 S WILLOW ST</b>	<b>SE 1/8 - 1/4 (0.130 mi.)</b>	<b>AA178</b>	<b>890</b>
EPA Id: NHD510166762				
Manifest Document Number: RIS0104372				
<b>MANCHESTER ENGINE RE</b>	<b>290 CLAY ST</b>	<b>ESE 1/8 - 1/4 (0.181 mi.)</b>	<b>AK215</b>	<b>1060</b>
EPA Id: NHD982750135				
Manifest Document Number: RIG0146754				
<b>US HYDRAULICS</b>	<b>229 SHASTA ST</b>	<b>SE 1/8 - 1/4 (0.188 mi.)</b>	<b>AN225</b>	<b>1094</b>
EPA Id: NHD510083850				
Manifest Document Number: 000122936UIS				
<b>MEINEKE MUFFLER 288</b>	<b>533 ELM ST</b>	<b>NNE 1/8 - 1/4 (0.229 mi.)</b>	<b>AU272</b>	<b>1290</b>
EPA Id: NHD048654271				
Manifest Document Number: RIG0194430				
<b>Lower Elevation</b>	<b>Address</b>	<b>Direction / Distance</b>	<b>Map ID</b>	<b>Page</b>
<b>ADVANCE CIRCUIT SYST</b>	<b>55 S COMMERCIAL ST</b>	<b>NNW 1/8 - 1/4 (0.196 mi.)</b>	<b>AL229</b>	<b>1114</b>
EPA Id: NHD980912919				
Manifest Document Number: RIA0010066				

# EXECUTIVE SUMMARY

## EDR HIGH RISK HISTORICAL RECORDS

### ***EDR Exclusive Records***

EDR MGP: The EDR Proprietary Manufactured Gas Plant Database includes records of coal gas plants (manufactured gas plants) compiled by EDR's researchers. Manufactured gas sites were used in the United States from the 1800's to 1950's to produce a gas that could be distributed and used as fuel. These plants used whale oil, rosin, coal, or a mixture of coal, oil, and water that also produced a significant amount of waste. Many of the byproducts of the gas production, such as coal tar (oily waste containing volatile and non-volatile chemicals), sludges, oils and other compounds are potentially hazardous to human health and the environment. The byproduct from this process was frequently disposed of directly at the plant site and can remain or spread slowly, serving as a continuous source of soil and groundwater contamination.

A review of the EDR MGP list, as provided by EDR, has revealed that there is 1 EDR MGP site within approximately 1 mile of the target property.

<u>Equal/Higher Elevation</u>	<u>Address</u>	<u>Direction / Distance</u>	<u>Map ID</u>	<u>Page</u>
MANCHESTER GAS WORKS	130 ELM STREET	0 - 1/8 (0.000 mi.)	C42	164

EDR Hist Auto: EDR has searched selected national collections of business directories and has collected listings of potential gas station/filling station/service station sites that were available to EDR researchers. EDR's review was limited to those categories of sources that might, in EDR's opinion, include gas station/filling station/service station establishments. The categories reviewed included, but were not limited to gas, gas station, gasoline station, filling station, auto, automobile repair, auto service station, service station, etc. This database falls within a category of information EDR classifies as "High Risk Historical Records", or HRHR. EDR's HRHR effort presents unique and sometimes proprietary data about past sites and operations that typically create environmental concerns, but may not show up in current government records searches.

A review of the EDR Hist Auto list, as provided by EDR, has revealed that there are 16 EDR Hist Auto sites within approximately 0.125 miles of the target property.

<u>Equal/Higher Elevation</u>	<u>Address</u>	<u>Direction / Distance</u>	<u>Map ID</u>	<u>Page</u>
HOMAJADA INC	275 ELM ST	0 - 1/8 (0.000 mi.)	A3	13
WARRENS SERVICE CENT	276 ELM ST	0 - 1/8 (0.000 mi.)	A6	23
COBURN & SONS	235 ELM ST	0 - 1/8 (0.000 mi.)	A8	26
TRANS MEDIC TRANSMIS	151 ELM ST	0 - 1/8 (0.000 mi.)	C19	73
WILLIAMS AUTO REPAIR	40 RONALD ST	0 - 1/8 (0.000 mi.)	I35	137
MARINO G W INC	80 ELM ST	0 - 1/8 (0.000 mi.)	I66	478
MANCHESTER TIRE & BA	60 ELM ST	0 - 1/8 (0.000 mi.)	K86	584
YIPES STRIPES OF NEW	61 ELM ST	0 - 1/8 (0.000 mi.)	K90	590
GELINAS MOTORS	55 CALEF RD	0 - 1/8 (0.000 mi.)	M94	601
DAVIS A RICHARD JR	73 ELM ST	0 - 1/8 (0.000 mi.)	K97	611
MARGIES DREAM TRUCK	172 HAYWARD ST	ENE 0 - 1/8 (0.030 mi.)	G115	667
M & M AUTO REPAIR	170 VALLEY ST	ENE 0 - 1/8 (0.046 mi.)	S123	692
ONE STOP FOOD MART	31A ELM ST	SSE 0 - 1/8 (0.066 mi.)	T132	710
DR STEVES TRANSMISSI	20 WILLOW ST	SE 0 - 1/8 (0.095 mi.)	V147	758
L & W INDUSTRIES	225 SILVER ST	E 0 - 1/8 (0.106 mi.)	AC159	811
SYR OILL	117 QUEEN CITY AV	S 0 - 1/8 (0.120 mi.)	AF171	858

## EXECUTIVE SUMMARY

EDR Hist Cleaner: EDR has searched selected national collections of business directories and has collected listings of potential dry cleaner sites that were available to EDR researchers. EDR's review was limited to those categories of sources that might, in EDR's opinion, include dry cleaning establishments. The categories reviewed included, but were not limited to dry cleaners, cleaners, laundry, laundromat, cleaning/laundry, wash & dry etc. This database falls within a category of information EDR classifies as "High Risk Historical Records", or HRHR. EDR's HRHR effort presents unique and sometimes proprietary data about past sites and operations that typically create environmental concerns, but may not show up in current government records searches.

A review of the EDR Hist Cleaner list, as provided by EDR, has revealed that there is 1 EDR Hist Cleaner site within approximately 0.125 miles of the target property.

<u>Equal/Higher Elevation</u>	<u>Address</u>	<u>Direction / Distance</u>	<u>Map ID</u>	<u>Page</u>
VALET CLEANERS & DYE	281 WILLOW ST	0 - 1/8 (0.000 mi.)	F51	318

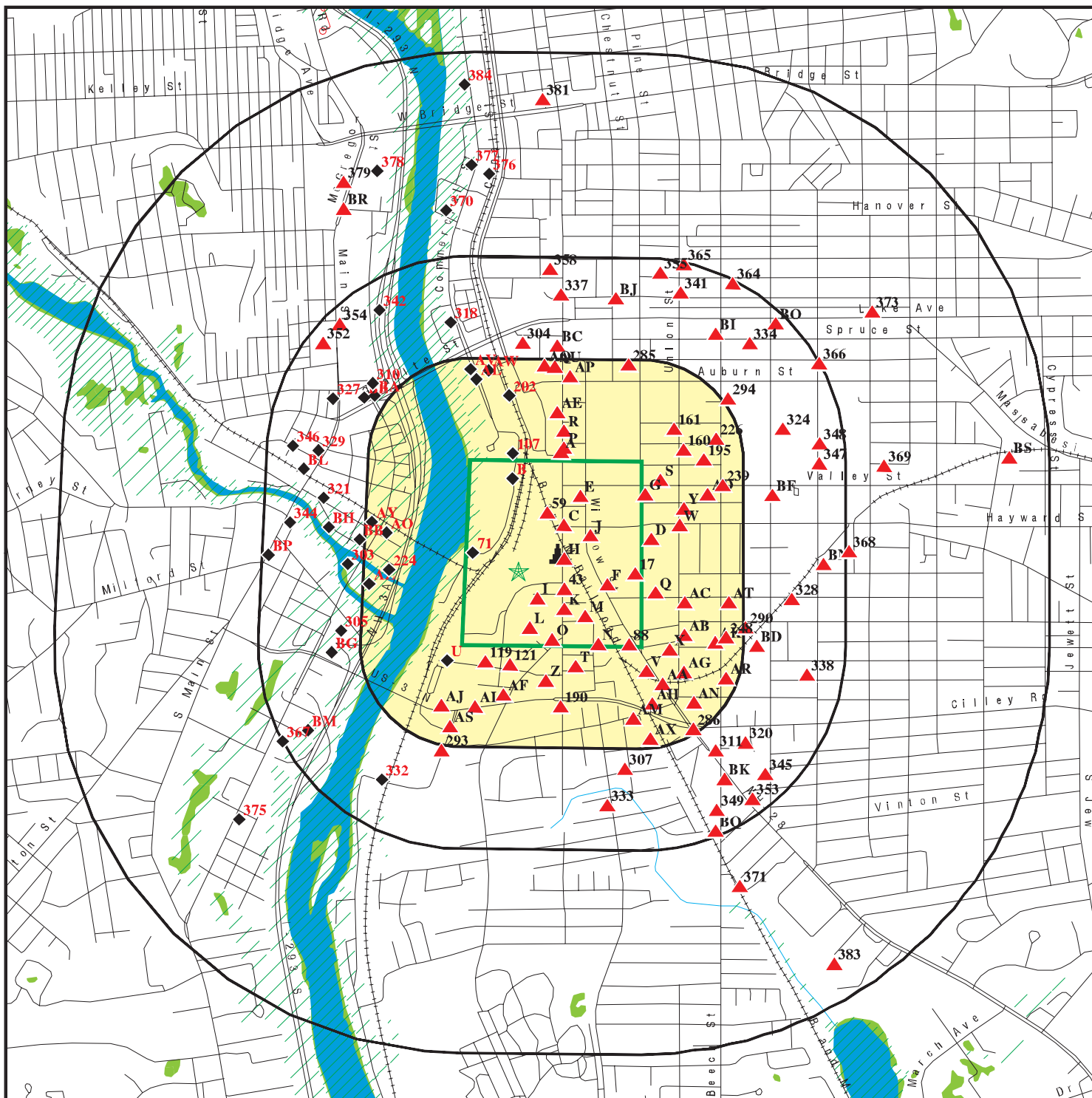
## EXECUTIVE SUMMARY






Due to poor or inadequate address information, the following sites were not mapped. Count: 13 records.

<u>Site Name</u>	<u>Database(s)</u>
BOSTON WHALER, INC.	PRP
CANAL STREET S/S	PCB TRANSFORMER
RONALD STREET S/S	PCB TRANSFORMER
I-293 BRIDGE MAINT. YARD	NH SHWS
17 BELL HILL ROAD	NH SHWS
FMR SINGER PARK - BASEBALL STADIUM	NH SHWS, NH INST CONTROL
RUBENSTEIN B & M SITE	NH SHWS, NH LUST, NH LAST
FMR SINGER PARK - RETAIL PARCEL	NH SHWS
FMR SINGER PARK - ROAD PARCELS A,	NH SHWS, NH INST CONTROL
SNHU ARENA (FMR MANCHESTER CIVIC C	NH SHWS, NH INST CONTROL, NH
	ALLSITES
B & M RAILROAD/DANAIS COMPANY	NH SHWS
FORMER STANDARD OIL COMPANY RR REL	NH SHWS, NH SPILLS
VALLEY & GROVE APARTMENTS	NH SHWS



# OVERVIEW MAP - 6507059.2S



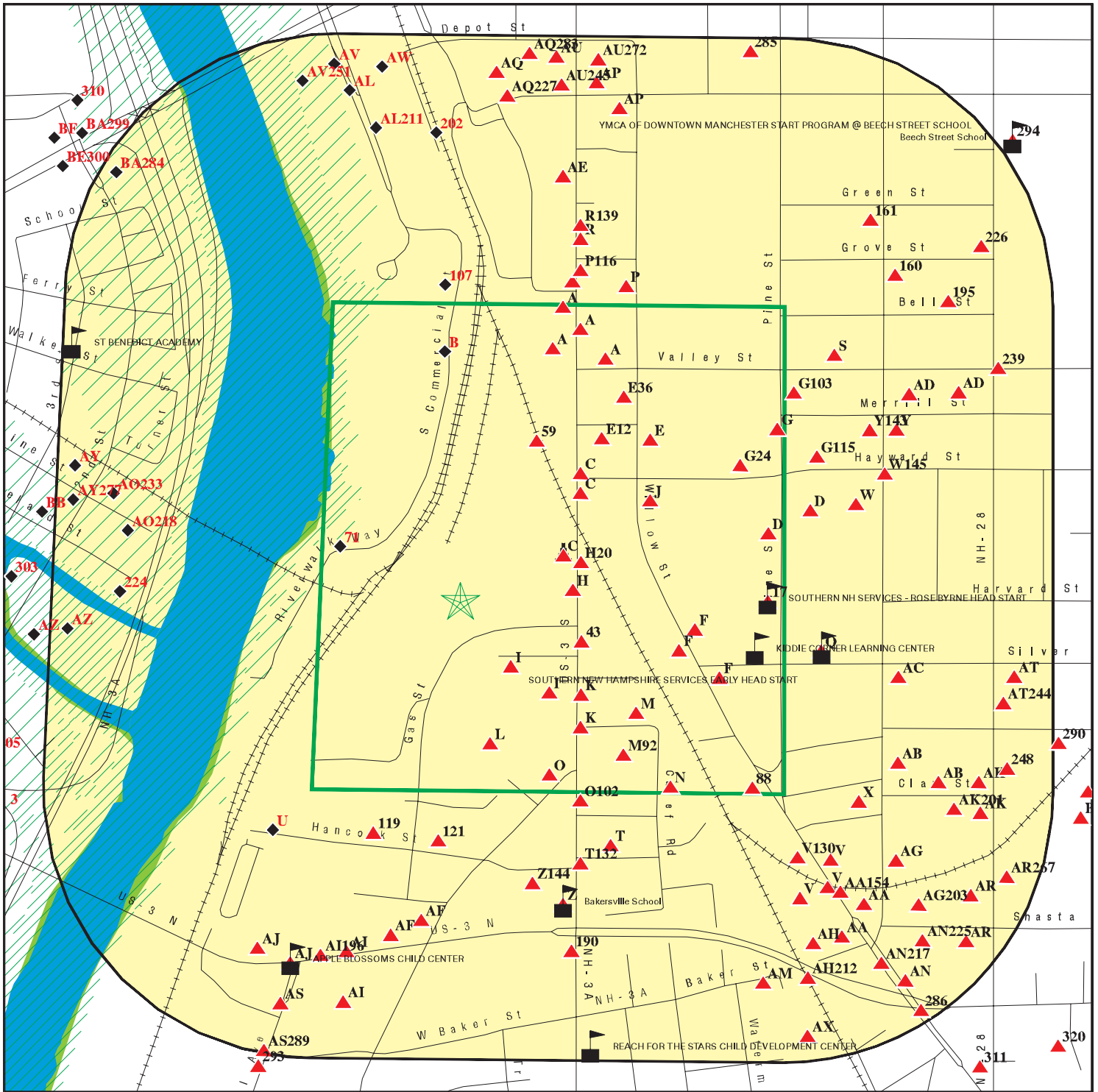
-  Target Property
-  Sites at elevations higher than or equal to the target property
-  Sites at elevations lower than the target property
-  Manufactured Gas Plants
-  National Priority List Sites
-  Dept. Defense Sites
-  Indian Reservations BIA
-  Power transmission lines
-  Special Flood Hazard Area (1%)
-  0.2% Annual Chance Flood Hazard
-  National Wetland Inventory
-  State Wetlands

This report includes Interactive Map Layers to display and/or hide map information. The legend includes only those icons for the default map view.

SITE NAME: S. Commercial St Extension  
 ADDRESS: S. Commercial St, Elm St, Gas St, Willow St  
 Manchester NH 03101  
 LAT/LONG: 42.978217 / 71.465192

CLIENT: Fuss & O Neill  
 CONTACT: Samantha Devincentis  
 INQUIRY #: 6507059.2s  
 DATE: May 24, 2021 4:25 pm

# DETAIL MAP - 6507059.2S



Target Property

Sites at elevations higher than or equal to the target property

Sites at elevations lower than the target property

Manufactured Gas Plants

Sensitive Receptors

National Priority List Sites

Dept. Defense Sites

Indian Reservations BIA

Special Flood Hazard Area (1%)

0.2% Annual Chance Flood Hazard

National Wetland Inventory

State Wetlands



This report includes Interactive Map Layers to display and/or hide map information. The legend includes only those icons for the default map view.

SITE NAME: S. Commercial St Extension  
 ADDRESS: S. Commercial St, Elm St, Gas St, Willow St  
 Manchester NH 03101  
 LAT/LONG: 42.978217 / 71.465192

CLIENT: Fuss & O Neill  
 CONTACT: Samantha Devincentis  
 INQUIRY #: 6507059.2s  
 DATE: May 24, 2021 4:29 pm

## MAP FINDINGS SUMMARY

Database	Search Distance (Miles)	Target Property	< 1/8	1/8 - 1/4	1/4 - 1/2	1/2 - 1	> 1	Total Plotted
<b>STANDARD ENVIRONMENTAL RECORDS</b>								
<b><i>Federal NPL site list</i></b>								
NPL	1.000		0	0	0	0	NR	0
Proposed NPL	1.000		0	0	0	0	NR	0
NPL LIENS	1.000		0	0	0	0	NR	0
<b><i>Federal Delisted NPL site list</i></b>								
Delisted NPL	1.000		0	0	0	0	NR	0
<b><i>Federal CERCLIS list</i></b>								
FEDERAL FACILITY	0.500		0	0	0	NR	NR	0
SEMS	0.500		0	0	0	NR	NR	0
<b><i>Federal CERCLIS NFRAP site list</i></b>								
SEMS-ARCHIVE	0.500		0	0	1	NR	NR	1
<b><i>Federal RCRA CORRACTS facilities list</i></b>								
CORRACTS	1.000		0	0	0	0	NR	0
<b><i>Federal RCRA non-CORRACTS TSD facilities list</i></b>								
RCRA-TSDF	0.500		0	0	0	NR	NR	0
<b><i>Federal RCRA generators list</i></b>								
RCRA-LQG	0.250		2	0	NR	NR	NR	2
RCRA-SQG	0.250		0	0	NR	NR	NR	0
RCRA-VSQG	0.250		6	5	NR	NR	NR	11
<b><i>Federal institutional controls / engineering controls registries</i></b>								
LUCIS	0.500		0	0	0	NR	NR	0
US ENG CONTROLS	0.500		0	0	0	NR	NR	0
US INST CONTROLS	0.500		0	0	0	NR	NR	0
<b><i>Federal ERNS list</i></b>								
ERNS	TP		NR	NR	NR	NR	NR	0
<b><i>State- and tribal - equivalent CERCLIS</i></b>								
NH SHWS	1.000		11	8	11	17	NR	47
<b><i>State and tribal landfill and/or solid waste disposal site lists</i></b>								
NH SWF/LF	0.500		2	0	0	NR	NR	2
<b><i>State and tribal leaking storage tank lists</i></b>								
NH LUST	0.500		14	11	28	NR	NR	53
NH LAST	0.500		2	1	2	NR	NR	5
INDIAN LUST	0.500		0	0	0	NR	NR	0
<b><i>State and tribal registered storage tank lists</i></b>								
FEMA UST	0.250		0	0	NR	NR	NR	0

## MAP FINDINGS SUMMARY

Database	Search Distance (Miles)	Target Property	< 1/8	1/8 - 1/4	1/4 - 1/2	1/2 - 1	> 1	Total Plotted
NH UST	0.250		38	30	NR	NR	NR	68
NH AST	0.250		5	4	NR	NR	NR	9
INDIAN UST	0.250		0	0	NR	NR	NR	0
<b>State and tribal institutional control / engineering control registries</b>								
NH INST CONTROL	0.500		2	0	2	NR	NR	4
<b>State and tribal voluntary cleanup sites</b>								
NH VCP	0.500		2	1	0	NR	NR	3
INDIAN VCP	0.500		0	0	0	NR	NR	0
<b>State and tribal Brownfields sites</b>								
NH BROWNFIELDS	0.500		5	3	4	NR	NR	12
<b>ADDITIONAL ENVIRONMENTAL RECORDS</b>								
<b>Local Brownfield lists</b>								
US BROWNFIELDS	0.500		5	3	6	NR	NR	14
<b>Local Lists of Landfill / Solid Waste Disposal Sites</b>								
NH SWRCY	0.500		0	0	0	NR	NR	0
INDIAN ODI	0.500		0	0	0	NR	NR	0
DEBRIS REGION 9	0.500		0	0	0	NR	NR	0
ODI	0.500		0	0	0	NR	NR	0
IHS OPEN DUMPS	0.500		0	0	0	NR	NR	0
<b>Local Lists of Hazardous waste / Contaminated Sites</b>								
US HIST CDL	TP		NR	NR	NR	NR	NR	0
NH ALLSITES	0.500		22	16	54	NR	NR	92
NH CDL	TP		NR	NR	NR	NR	NR	0
US CDL	TP		NR	NR	NR	NR	NR	0
NH PFAS	0.500		1	0	4	NR	NR	5
<b>Local Land Records</b>								
NH LIENS	TP		NR	NR	NR	NR	NR	0
LIENS 2	TP		NR	NR	NR	NR	NR	0
<b>Records of Emergency Release Reports</b>								
HMIRS	TP		NR	NR	NR	NR	NR	0
NH SPILLS	TP		NR	NR	NR	NR	NR	0
NH SPILLS 90	TP		NR	NR	NR	NR	NR	0
<b>Other Ascertainable Records</b>								
RCRA NonGen / NLR	0.250		84	59	NR	NR	NR	143
FUDS	1.000		0	0	0	0	NR	0
DOD	1.000		0	0	0	0	NR	0
SCRD DRYCLEANERS	0.500		0	0	0	NR	NR	0

## MAP FINDINGS SUMMARY

Database	Search Distance (Miles)	Target Property	< 1/8	1/8 - 1/4	1/4 - 1/2	1/2 - 1	> 1	Total Plotted
US FIN ASSUR	TP		NR	NR	NR	NR	NR	0
EPA WATCH LIST	TP		NR	NR	NR	NR	NR	0
2020 COR ACTION	0.250		0	0	NR	NR	NR	0
TSCA	TP		NR	NR	NR	NR	NR	0
TRIS	TP		NR	NR	NR	NR	NR	0
SSTS	TP		NR	NR	NR	NR	NR	0
ROD	1.000		0	0	0	0	NR	0
RMP	TP		NR	NR	NR	NR	NR	0
RAATS	TP		NR	NR	NR	NR	NR	0
PRP	TP		NR	NR	NR	NR	NR	0
PADS	TP		NR	NR	NR	NR	NR	0
ICIS	TP		NR	NR	NR	NR	NR	0
FTTS	TP		NR	NR	NR	NR	NR	0
MLTS	TP		NR	NR	NR	NR	NR	0
COAL ASH DOE	TP		NR	NR	NR	NR	NR	0
COAL ASH EPA	0.500		0	0	0	NR	NR	0
PCB TRANSFORMER	TP		NR	NR	NR	NR	NR	0
RADINFO	TP		NR	NR	NR	NR	NR	0
HIST FTTS	TP		NR	NR	NR	NR	NR	0
DOT OPS	TP		NR	NR	NR	NR	NR	0
CONSENT	1.000		0	0	0	0	NR	0
INDIAN RESERV	1.000		0	0	0	0	NR	0
FUSRAP	1.000		0	0	0	0	NR	0
UMTRA	0.500		0	0	0	NR	NR	0
LEAD SMELTERS	TP		NR	NR	NR	NR	NR	0
US AIRS	TP		NR	NR	NR	NR	NR	0
US MINES	0.250		0	0	NR	NR	NR	0
ABANDONED MINES	0.250		0	0	NR	NR	NR	0
FINDS	TP		NR	NR	NR	NR	NR	0
UXO	1.000		0	0	0	0	NR	0
ECHO	TP		NR	NR	NR	NR	NR	0
DOCKET HWC	TP		NR	NR	NR	NR	NR	0
FUELS PROGRAM	0.250		0	0	NR	NR	NR	0
NH AIRS	TP		NR	NR	NR	NR	NR	0
NH ASBESTOS	TP		NR	NR	NR	NR	NR	0
NH DRYCLEANERS	0.250		1	0	NR	NR	NR	1
NH Financial Assurance	TP		NR	NR	NR	NR	NR	0
NH LEAD	TP		NR	NR	NR	NR	NR	0
CT MANIFEST	0.250		0	1	NR	NR	NR	1
NJ MANIFEST	0.250		1	0	NR	NR	NR	1
NY MANIFEST	0.250		2	0	NR	NR	NR	2
PA MANIFEST	0.250		1	0	NR	NR	NR	1
RI MANIFEST	0.250		9	5	NR	NR	NR	14
NH NPDES	TP		NR	NR	NR	NR	NR	0
NH MANIFEST	0.250		0	0	NR	NR	NR	0
MINES MRDS	TP		NR	NR	NR	NR	NR	0

### EDR HIGH RISK HISTORICAL RECORDS

#### ***EDR Exclusive Records***

EDR MGP	1.000		1	0	0	0	NR	1
---------	-------	--	---	---	---	---	----	---

## MAP FINDINGS SUMMARY

Database	Search Distance (Miles)	Target Property	< 1/8	1/8 - 1/4	1/4 - 1/2	1/2 - 1	> 1	Total Plotted
EDR Hist Auto	0.125		16	NR	NR	NR	NR	16
EDR Hist Cleaner	0.125		1	NR	NR	NR	NR	1
<b><u>EDR RECOVERED GOVERNMENT ARCHIVES</u></b>								
<b><i>Exclusive Recovered Govt. Archives</i></b>								
NH RGA HWS	TP		NR	NR	NR	NR	NR	0
NH RGA LF	TP		NR	NR	NR	NR	NR	0
NH RGA LUST	TP		NR	NR	NR	NR	NR	0
- Totals --		0	233	147	112	17	0	509

**NOTES:**

TP = Target Property

NR = Not Requested at this Search Distance

Sites may be listed in more than one database

Map ID  
 Direction  
 Distance  
 Elevation

MAP FINDINGS

EDR ID Number  
 EPA ID Number

Site	Database(s)	EDR ID Number
<b>A1</b>  <b>&lt; 1/8</b> <b>1 ft.</b>	<b>MANCHESTER DOWNTOWN</b> <b>275 ELM ST</b> <b>MANCHESTER, NH 03103</b>  <b>Site 1 of 15 in cluster A</b>	<b>RCRA NonGen / NLR</b>  <b>1008887787</b> <b>NHD510111065</b>

**Relative:**  
**Higher**  
  
**Actual:**  
**195 ft.**

RCRA NonGen / NLR:		
Date Form Received by Agency:		1999-03-06 00:00:00.0
Handler Name:	MANCHESTER DOWNTOWN	
Handler Address:	275 ELM ST	
Handler City,State,Zip:	MANCHESTER, NH 03103	
EPA ID:	NHD510111065	
Contact Name:	MICHAEL SYDNEY	
Contact Address:	275 ELM ST	
Contact City,State,Zip:	MANCHESTER, NH 03103	
Contact Telephone:	603-666-4559	
Contact Fax:	Not reported	
Contact Email:	Not reported	
Contact Title:	Not reported	
EPA Region:	01	
Land Type:	Private	
Federal Waste Generator Description:	Not a generator, verified	
Non-Notifier:	Not reported	
Biennial Report Cycle:	Not reported	
Accessibility:	Not reported	
Active Site Indicator:	Not reported	
State District Owner:	Not reported	
State District:	Not reported	
Mailing Address:	275 ELM ST	
Mailing City,State,Zip:	MANCHESTER, NH 03103	
Owner Name:	Not reported	
Owner Type:	Not reported	
Operator Name:	Not reported	
Operator Type:	Not reported	
Short-Term Generator Activity:	No	
Importer Activity:	No	
Mixed Waste Generator:	No	
Transporter Activity:	No	
Transfer Facility Activity:	No	
Recycler Activity with Storage:	No	
Small Quantity On-Site Burner Exemption:	No	
Smelting Melting and Refining Furnace Exemption:	No	
Underground Injection Control:	No	
Off-Site Waste Receipt:	No	
Universal Waste Indicator:	No	
Universal Waste Destination Facility:	No	
Federal Universal Waste:	No	
Active Site Fed-Reg Treatment Storage and Disposal Facility:	Not reported	
Active Site Converter Treatment storage and Disposal Facility:	Not reported	
Active Site State-Reg Treatment Storage and Disposal Facility:	Not reported	
Active Site State-Reg Handler:	---	
Federal Facility Indicator:	Not reported	
Hazardous Secondary Material Indicator:	NN	
Sub-Part K Indicator:	Not reported	
Commercial TSD Indicator:	No	
Treatment Storage and Disposal Type:	Not reported	
2018 GPRA Permit Baseline:	Not on the Baseline	
2018 GPRA Renewals Baseline:	Not on the Baseline	
Permit Renewals Workload Universe:	Not reported	

Map ID  
 Direction  
 Distance  
 Elevation

MAP FINDINGS

Site

Database(s)

EDR ID Number  
 EPA ID Number

**MANCHESTER DOWNTOWN (Continued)**

**1008887787**

Permit Workload Universe:	Not reported
Permit Progress Universe:	Not reported
Post-Closure Workload Universe:	Not reported
Closure Workload Universe:	Not reported
202 GPRA Corrective Action Baseline:	No
Corrective Action Workload Universe:	No
Subject to Corrective Action Universe:	No
Non-TSDFs Where RCRA CA has Been Imposed Universe:	No
TSDFs Potentially Subject to CA Under 3004 (u)/(v) Universe:	No
TSDFs Only Subject to CA under Discretionary Auth Universe:	No
Corrective Action Priority Ranking:	No NCAPS ranking
Environmental Control Indicator:	No
Institutional Control Indicator:	No
Human Exposure Controls Indicator:	N/A
Groundwater Controls Indicator:	N/A
Operating TSDF Universe:	Not reported
Full Enforcement Universe:	Not reported
Significant Non-Complier Universe:	No
Unaddressed Significant Non-Complier Universe:	No
Addressed Significant Non-Complier Universe:	No
Significant Non-Complier With a Compliance Schedule Universe:	No
Financial Assurance Required:	Not reported
Handler Date of Last Change:	2005-10-20 00:00:00.0
Recognized Trader-Importer:	No
Recognized Trader-Exporter:	No
Importer of Spent Lead Acid Batteries:	No
Exporter of Spent Lead Acid Batteries:	No
Recycler Activity Without Storage:	Not reported
Manifest Broker:	Not reported
Sub-Part P Indicator:	No

Historic Generators:

Receive Date:	1999-03-06 00:00:00.0
Handler Name:	MANCHESTER DOWNTOWN
Federal Waste Generator Description:	Not a generator, verified
State District Owner:	Not reported
Large Quantity Handler of Universal Waste:	No
Recognized Trader Importer:	No
Recognized Trader Exporter:	No
Spent Lead Acid Battery Importer:	No
Spent Lead Acid Battery Exporter:	No
Current Record:	Yes
Non Storage Recycler Activity:	Not reported
Electronic Manifest Broker:	Not reported

List of NAICS Codes and Descriptions:

NAICS Codes:	No NAICS Codes Found
--------------	----------------------

Facility Has Received Notices of Violations:

Violations:	No Violations Found
-------------	---------------------

Evaluation Action Summary:

Evaluations:	No Evaluations Found
--------------	----------------------



Map ID  
Direction  
Distance  
Elevation

MAP FINDINGS

Site

Database(s)

EDR ID Number  
EPA ID Number

A2

PG MURPHY TRANSPORTATION  
276 ELM ST  
MANCHESTER, NH 03103

RCRA NonGen / NLR

1000705193  
NHD986469245

< 1/8  
1 ft.

Site 2 of 15 in cluster A

Relative:  
Higher

RCRA NonGen / NLR:

Actual:  
196 ft.

Date Form Received by Agency: 2020-05-15 00:00:00.0

Handler Name: PG MURPHY TRANSPORTATION

Handler Address: 276 ELM ST

Handler City,State,Zip: MANCHESTER, NH 03103

EPA ID: NHD986469245

Contact Name: CHRISTINE CORRELL

Contact Address: Not reported

Contact City,State,Zip: Not reported

Contact Telephone: 978-687-3166

Contact Fax: Not reported

Contact Email: PJMURPHYTRANS@COMCAST.NET

Contact Title: Not reported

EPA Region: 01

Land Type: Private

Federal Waste Generator Description: Not a generator, verified

Non-Notifier: Not reported

Biennial Report Cycle: Not reported

Accessibility: Not reported

Active Site Indicator: Not reported

State District Owner: Not reported

State District: Not reported

Mailing Address: 65 HALE ST

Mailing City,State,Zip: HAVERHILL, MA 01830

Owner Name: Not reported

Owner Type: Not reported

Operator Name: Not reported

Operator Type: Not reported

Short-Term Generator Activity: No

Importer Activity: No

Mixed Waste Generator: No

Transporter Activity: No

Transfer Facility Activity: No

Recycler Activity with Storage: No

Small Quantity On-Site Burner Exemption: No

Smelting Melting and Refining Furnace Exemption: No

Underground Injection Control: No

Off-Site Waste Receipt: No

Universal Waste Indicator: No

Universal Waste Destination Facility: No

Federal Universal Waste: No

Active Site Fed-Reg Treatment Storage and Disposal Facility: Not reported

Active Site Converter Treatment storage and Disposal Facility: Not reported

Active Site State-Reg Treatment Storage and Disposal Facility: Not reported

Active Site State-Reg Handler: ---

Federal Facility Indicator: Not reported

Hazardous Secondary Material Indicator: N

Sub-Part K Indicator: Not reported

Commercial TSD Indicator: No

Treatment Storage and Disposal Type: Not reported

2018 GPRA Permit Baseline: Not on the Baseline

2018 GPRA Renewals Baseline: Not on the Baseline

Permit Renewals Workload Universe: Not reported

Map ID  
 Direction  
 Distance  
 Elevation

MAP FINDINGS

Site

Database(s)

EDR ID Number  
 EPA ID Number

**PG MURPHY TRANSPORTATION (Continued)**

**1000705193**

Permit Workload Universe:	Not reported
Permit Progress Universe:	Not reported
Post-Closure Workload Universe:	Not reported
Closure Workload Universe:	Not reported
202 GPRA Corrective Action Baseline:	No
Corrective Action Workload Universe:	No
Subject to Corrective Action Universe:	No
Non-TSDFs Where RCRA CA has Been Imposed Universe:	No
TSDFs Potentially Subject to CA Under 3004 (u)/(v) Universe:	No
TSDFs Only Subject to CA under Discretionary Auth Universe:	No
Corrective Action Priority Ranking:	No NCAPS ranking
Environmental Control Indicator:	No
Institutional Control Indicator:	No
Human Exposure Controls Indicator:	N/A
Groundwater Controls Indicator:	N/A
Operating TSDF Universe:	Not reported
Full Enforcement Universe:	Not reported
Significant Non-Complier Universe:	No
Unaddressed Significant Non-Complier Universe:	No
Addressed Significant Non-Complier Universe:	No
Significant Non-Complier With a Compliance Schedule Universe:	No
Financial Assurance Required:	Not reported
Handler Date of Last Change:	2020-06-05 11:21:13.0
Recognized Trader-Importer:	No
Recognized Trader-Exporter:	No
Importer of Spent Lead Acid Batteries:	No
Exporter of Spent Lead Acid Batteries:	No
Recycler Activity Without Storage:	No
Manifest Broker:	No
Sub-Part P Indicator:	No

Hazardous Waste Summary:

Waste Code:	D001
Waste Description:	IGNITABLE WASTE
Waste Code:	D018
Waste Description:	BENZENE

Handler - Owner Operator:

Owner/Operator Indicator:	Owner
Owner/Operator Name:	THE SOUTHLAND CORP
Legal Status:	Private
Date Became Current:	Not reported
Date Ended Current:	Not reported
Owner/Operator Address:	OWNERSTREET
Owner/Operator City,State,Zip:	OWNERCITY, NH 99999
Owner/Operator Telephone:	603-555-1212
Owner/Operator Telephone Ext:	Not reported
Owner/Operator Fax:	Not reported
Owner/Operator Email:	Not reported

Historic Generators:

Receive Date:	2006-04-03 00:00:00.0
Handler Name:	276 ELM STREET ENERGY
Federal Waste Generator Description:	Conditionally Exempt Small Quantity Generator

Map ID  
Direction  
Distance  
Elevation

MAP FINDINGS

Site

Database(s)

EDR ID Number  
EPA ID Number

**PG MURPHY TRANSPORTATION (Continued)**

**1000705193**

State District Owner: Not reported  
Large Quantity Handler of Universal Waste: No  
Recognized Trader Importer: No  
Recognized Trader Exporter: No  
Spent Lead Acid Battery Importer: No  
Spent Lead Acid Battery Exporter: No  
Current Record: No  
Non Storage Recycler Activity: Not reported  
Electronic Manifest Broker: Not reported

Receive Date: 1999-03-06 00:00:00.0  
Handler Name: SOUTHLAND CORPORATION THE  
Federal Waste Generator Description: Not a generator, verified  
State District Owner: Not reported  
Large Quantity Handler of Universal Waste: No  
Recognized Trader Importer: No  
Recognized Trader Exporter: No  
Spent Lead Acid Battery Importer: No  
Spent Lead Acid Battery Exporter: No  
Current Record: No  
Non Storage Recycler Activity: Not reported  
Electronic Manifest Broker: Not reported

Receive Date: 2006-05-08 00:00:00.0  
Handler Name: 276 ELM STREET ENERGY  
Federal Waste Generator Description: Not a generator, verified  
State District Owner: Not reported  
Large Quantity Handler of Universal Waste: No  
Recognized Trader Importer: No  
Recognized Trader Exporter: No  
Spent Lead Acid Battery Importer: No  
Spent Lead Acid Battery Exporter: No  
Current Record: No  
Non Storage Recycler Activity: Not reported  
Electronic Manifest Broker: Not reported

Receive Date: 2019-12-26 00:00:00.0  
Handler Name: PG MURPHY TRANSPORTATION  
Federal Waste Generator Description: Small Quantity Generator  
State District Owner: Not reported  
Large Quantity Handler of Universal Waste: No  
Recognized Trader Importer: No  
Recognized Trader Exporter: No  
Spent Lead Acid Battery Importer: No  
Spent Lead Acid Battery Exporter: No  
Current Record: No  
Non Storage Recycler Activity: Not reported  
Electronic Manifest Broker: Not reported

Receive Date: 2020-03-18 00:00:00.0  
Handler Name: PG MURPHY TRANSPORTATION  
Federal Waste Generator Description: Not a generator, verified  
State District Owner: Not reported  
Large Quantity Handler of Universal Waste: No  
Recognized Trader Importer: No  
Recognized Trader Exporter: No  
Spent Lead Acid Battery Importer: No

Map ID  
 Direction  
 Distance  
 Elevation

MAP FINDINGS

Site

Database(s)

EDR ID Number  
 EPA ID Number

**PG MURPHY TRANSPORTATION (Continued)**

**1000705193**

Spent Lead Acid Battery Exporter:	No
Current Record:	No
Non Storage Recycler Activity:	Not reported
Electronic Manifest Broker:	Not reported
Receive Date:	2020-05-15 00:00:00.0
Handler Name:	PG MURPHY TRANSPORTATION
Federal Waste Generator Description:	Not a generator, verified
State District Owner:	Not reported
Large Quantity Handler of Universal Waste:	No
Recognized Trader Importer:	No
Recognized Trader Exporter:	No
Spent Lead Acid Battery Importer:	No
Spent Lead Acid Battery Exporter:	No
Current Record:	Yes
Non Storage Recycler Activity:	Not reported
Electronic Manifest Broker:	Not reported
Receive Date:	1991-06-25 00:00:00.0
Handler Name:	SOUTHLAND CORP THE
Federal Waste Generator Description:	Not a generator, verified
State District Owner:	Not reported
Large Quantity Handler of Universal Waste:	No
Recognized Trader Importer:	No
Recognized Trader Exporter:	No
Spent Lead Acid Battery Importer:	No
Spent Lead Acid Battery Exporter:	No
Current Record:	No
Non Storage Recycler Activity:	Not reported
Electronic Manifest Broker:	Not reported

List of NAICS Codes and Descriptions:

NAICS Code:	4471
NAICS Description:	GASOLINE STATIONS

Facility Has Received Notices of Violations:

Violations:	No Violations Found
-------------	---------------------

Evaluation Action Summary:

Evaluations:	No Evaluations Found
--------------	----------------------

**A3**

**HOMAJADA INC**  
**275 ELM ST**  
**MANCHESTER, NH 03103**

**EDR Hist Auto 1020635389**  
**N/A**

**< 1/8**  
**1 ft.**

**Site 3 of 15 in cluster A**

**Relative:**  
**Higher**

EDR Hist Auto

**Actual:**  
**195 ft.**

Year:	Name:	Type:
1971	HOMAJADA INC	Gasoline Service Stations
1972	HOMAJADA INC	Gasoline Service Stations
1973	HOMAJADA INC	Gasoline Service Stations
1974	HOMAJADA INC	Gasoline Service Stations

Map ID  
 Direction  
 Distance  
 Elevation

MAP FINDINGS

Site

Database(s)

EDR ID Number  
 EPA ID Number

**A4**  
 < 1/8  
 1 ft.

**ELM STREET CITGO**  
**276 ELM ST**  
**MANCHESTER, NH**

**NH LUST**  
**NH UST**  
**NH SPILLS**

**U001556173**  
**N/A**

**Site 4 of 15 in cluster A**

**Relative:**  
**Higher**  
**Actual:**  
**196 ft.**

**LUST:**  
 Name: ELM STREET CITGO  
 Address: 276 ELM ST  
 City,State,Zip: MANCHESTER, NH  
 Facility ID: 199103042  
 Project Type: LUST  
**Project Manager: CLOSED**  
**Project Site Description: LEAKING UNDERGROUND STORAGE TANK PROJECT**  
**Expired Date: Not reported**

**UST:**  
 Name: ELM STREET CITGO  
 Address: 276 ELM ST  
 City: MANCHESTER  
 Facility ID: 111369  
 Facility Type: GAS STATION  
 Site Number: 199103042  
 Owner Name: A L PRIME ENERGY INC  
 Owner Type: COMMERCIAL/RESIDENTIAL  
 Owner Title: Not reported  
 Owner Address: 18 LARK AVE  
 Owner Address2: Not reported  
 Owner City,St,Zip: SAUGUS, MA 01906  
 Manager Name: ANTHONY GUBA  
 Manager Title: Not reported

Tank ID: 1  
 Status: INACTIVE  
 Capacity (gal): 8000  
 Temporary Closed Date: Not reported  
 Tank Filled Removed: Not reported  
 Compartment: NO  
 Tank Diameter In Inches: 92  
 Construction Material Comments: Not reported  
 Meets Dec 22 2015 Deadline: NO  
 Leak Line Detection: RED JACKET  
 Leak Line Detection Installed Date: 07/01/1987  
 Leak Line Detection Test Pass Fail: PASS  
 Drop Tube Pass Fail: PASS  
 Drain Valve Replaced Date: Not reported  
 Dry Beak Installed Date: Not reported  
 Inv Monitor Review Date: 05/28/2013  
 Dispenser Pan: Not reported  
 Overfill Length In Inches: 18  
 Release Detection (RD) Tank Type: AUTO TANK GAUGE  
 RD Tank Type Installed Date: 12/01/1994  
 RD Tank Type Tested Date: 05/28/2013  
 RD Tank Type Test Pass Fail: PASS  
 RD Piping Type: VEEDER ROOT  
 RD Piping Installed Date: Not reported  
 RD Piping Tested Date: 05/28/2013  
 RD Piping Test Pass Fail: PASS  
 Corrosion Protection (CP) Tank: Not reported

Map ID  
Direction  
Distance  
Elevation

MAP FINDINGS

Site

Database(s)

EDR ID Number  
EPA ID Number

**ELM STREET CITGO (Continued)**

**U001556173**

CP Tank Installed Date: Not reported  
CP Tank Tested Date: Not reported  
CP Tank Test Pass Fail: Not reported  
CP Piping: Not reported  
CP Piping Installed Date: Not reported  
CP Piping Tested Date: Not reported  
CP Piping Test Pass Fail: Not reported  
CP Fitting: Not reported  
CP Fitting Installed Date: Not reported  
CP Fitting Tested Date: Not reported  
CP Fitting Test Pass Fail: FAIL  
CP Log Date: Not reported  
Tank Tightness Test Pass Fail: PASS  
Piping Tightness Test Date: 05/06/2003  
Piping Tightness Test Pass Fail: PASS  
Piping Material Comments: GEOFLEX II 12/94  
Install Date: 09/01/1973  
Last Test: 11/02/2011  
Spill Installed: 05/13/2003  
Overfill: 09/01/1973  
Line Leak Detection: 05/28/2013  
Permanent Closure: 11/10/2015  
Tank Material: FIBERGLASS  
Closure Date: 12/18/2015  
Tank Secondary: NO  
Product Stored: GASOLINE  
Overfill Type: BALL FLOAT VENT VALVE  
Pipe Secondary: YES  
Pipe Material: PLASTIC PIPING  
Pipe System: PRESSURE

Tank ID: 2  
Status: INACTIVE  
Capacity (gal): 8000  
Temporary Closed Date: Not reported  
Tank Filled Removed: Not reported  
Compartment: NO  
Tank Diameter In Inches: 92  
Construction Material Comments: Not reported  
Meets Dec 22 2015 Deadline: NO  
Leak Line Detection: Not reported  
Leak Line Detection Installed Date: 07/01/1987  
Leak Line Detection Test Pass Fail: Not reported  
Drop Tube Pass Fail: PASS  
Drain Valve Replaced Date: Not reported  
Dry Beak Installed Date: Not reported  
Inv Monitor Review Date: 05/28/2013  
Dispenser Pan: Not reported  
Overfill Length In Inches: 18  
Release Detection (RD) Tank Type: AUTO TANK GAUGE  
RD Tank Type Installed Date: 12/01/1994  
RD Tank Type Tested Date: 05/28/2013  
RD Tank Type Test Pass Fail: PASS  
RD Piping Type: VEEDER ROOT  
RD Piping Installed Date: Not reported  
RD Piping Tested Date: 05/28/2013

Map ID  
Direction  
Distance  
Elevation

MAP FINDINGS

Site

Database(s)

EDR ID Number  
EPA ID Number

**ELM STREET CITGO (Continued)**

**U001556173**

RD Piping Test Pass Fail: PASS  
Corrosion Protection (CP) Tank: Not reported  
CP Tank Installed Date: Not reported  
CP Tank Tested Date: Not reported  
CP Tank Test Pass Fail: Not reported  
CP Piping: Not reported  
CP Piping Installed Date: Not reported  
CP Piping Tested Date: Not reported  
CP Piping Test Pass Fail: Not reported  
CP Fitting: Not reported  
CP Fitting Installed Date: Not reported  
CP Fitting Tested Date: Not reported  
CP Fitting Test Pass Fail: FAIL  
CP Log Date: Not reported  
Tank Tightness Test Pass Fail: PASS  
Piping Tightness Test Date: 05/06/2003  
Piping Tightness Test Pass Fail: PASS  
Piping Material Comments: Not reported  
Install Date: 09/01/1973  
Last Test: 11/02/2011  
Spill Installed: 12/01/1994  
Overfill: 09/01/1973  
Line Leak Detection: Not reported  
Permanent Closure: 11/10/2015  
Tank Material: FIBERGLASS  
Closure Date: 12/18/2015  
Tank Secondary: NO  
Product Stored: GASOLINE  
Overfill Type: BALL FLOAT VENT VALVE  
Pipe Secondary: YES  
Pipe Material: OTHER - MISCELLANEOUS  
Pipe System: SIPHON

Tank ID: 3  
Status: INACTIVE  
Capacity (gal): 8000  
Temporary Closed Date: Not reported  
Tank Filled Removed: Not reported  
Compartment: NO  
Tank Diameter In Inches: 92  
Construction Material Comments: Not reported  
Meets Dec 22 2015 Deadline: NO  
Leak Line Detection: RED JACKET  
Leak Line Detection Installed Date: 07/01/1987  
Leak Line Detection Test Pass Fail: PASS  
Drop Tube Pass Fail: PASS  
Drain Valve Replaced Date: Not reported  
Dry Beak Installed Date: Not reported  
Inv Monitor Review Date: 05/28/2013  
Dispenser Pan: Not reported  
Overfill Length In Inches: 18  
Release Detection (RD) Tank Type: AUTO TANK GAUGE  
RD Tank Type Installed Date: 12/01/1994  
RD Tank Type Tested Date: 05/28/2013  
RD Tank Type Test Pass Fail: PASS  
RD Piping Type: VEEDER ROOT

Map ID  
Direction  
Distance  
Elevation

MAP FINDINGS

Site

Database(s)

EDR ID Number  
EPA ID Number

**ELM STREET CITGO (Continued)**

**U001556173**

RD Piping Installed Date: Not reported  
RD Piping Tested Date: 05/28/2013  
RD Piping Test Pass Fail: PASS  
Corrosion Protection (CP) Tank: Not reported  
CP Tank Installed Date: Not reported  
CP Tank Tested Date: Not reported  
CP Tank Test Pass Fail: Not reported  
CP Piping: Not reported  
CP Piping Installed Date: Not reported  
CP Piping Tested Date: Not reported  
CP Piping Test Pass Fail: Not reported  
CP Fitting: Not reported  
CP Fitting Installed Date: Not reported  
CP Fitting Tested Date: Not reported  
CP Fitting Test Pass Fail: FAIL  
CP Log Date: Not reported  
Tank Tightness Test Pass Fail: PASS  
Piping Tightness Test Date: 05/06/2003  
Piping Tightness Test Pass Fail: PASS  
Piping Material Comments: GEOFLEX II 12/94  
Install Date: 09/01/1973  
Last Test: 11/02/2011  
Spill Installed: 05/13/2003  
Overfill: 09/01/1973  
Line Leak Detection: 05/28/2013  
Permanent Closure: 11/10/2015  
Tank Material: FIBERGLASS  
Closure Date: 12/18/2015  
Tank Secondary: NO  
Product Stored: GASOLINE  
Overfill Type: BALL FLOAT VENT VALVE  
Pipe Secondary: YES  
Pipe Material: PLASTIC PIPING  
Pipe System: PRESSURE

Tank ID: 4  
Status: ACTIVE  
Capacity (gal): 12000  
Temporary Closed Date: Not reported  
Tank Filled Removed: Not reported  
Compartment: NO  
Tank Diameter In Inches: 92  
Construction Material Comments: Not reported  
Meets Dec 22 2015 Deadline: YES  
Leak Line Detection: RED JACKET  
Leak Line Detection Installed Date: 12/21/2015  
Leak Line Detection Test Pass Fail: PASS  
Drop Tube Pass Fail: PASS  
Drain Valve Replaced Date: Not reported  
Dry Beak Installed Date: Not reported  
Inv Monitor Review Date: Not reported  
Dispenser Pan: Not reported  
Overfill Length In Inches: 14  
Release Detection (RD) Tank Type: VEEDER ROOT  
RD Tank Type Installed Date: 12/21/2015  
RD Tank Type Tested Date: 10/15/2020



Map ID  
Direction  
Distance  
Elevation

MAP FINDINGS

Site

Database(s)

EDR ID Number  
EPA ID Number

**ELM STREET CITGO (Continued)**

**U001556173**

RD Tank Type Test Pass Fail: PASS  
RD Piping Type: VEEDER ROOT  
RD Piping Installed Date: 12/21/2015  
RD Piping Tested Date: 10/15/2020  
RD Piping Test Pass Fail: PASS  
Corrosion Protection (CP) Tank: Not reported  
CP Tank Installed Date: Not reported  
CP Tank Tested Date: Not reported  
CP Tank Test Pass Fail: Not reported  
CP Piping: Not reported  
CP Piping Installed Date: Not reported  
CP Piping Tested Date: Not reported  
CP Piping Test Pass Fail: Not reported  
CP Fitting: Not reported  
CP Fitting Installed Date: Not reported  
CP Fitting Tested Date: Not reported  
CP Fitting Test Pass Fail: Not reported  
CP Log Date: Not reported  
Tank Tightness Test Pass Fail: PASS  
Piping Tightness Test Date: 01/11/2016  
Piping Tightness Test Pass Fail: PASS  
Piping Material Comments: APT XP-175-SC/DCT-400, SIPHON W/TANK 5A  
Install Date: 11/24/2015  
Last Test: 01/11/2016  
Spill Installed: 01/11/2016  
Overfill: 12/21/2015  
Line Leak Detection: 10/15/2020  
Permanent Closure: Not reported  
Tank Material: FIBERGLASS  
Closure Date: Not reported  
Tank Secondary: YES  
Product Stored: GASOLINE  
Overfill Type: FLOW SHUTOFF - FLAPPER VALVE  
Pipe Secondary: YES  
Pipe Material: PLASTIC PIPING  
Pipe System: PRESSURE

Tank ID: 5A  
Status: ACTIVE  
Capacity (gal): 7000  
Temporary Closed Date: Not reported  
Tank Filled Removed: Not reported  
Compartment: YES  
Tank Diameter In Inches: 92  
Construction Material Comments: Not reported  
Meets Dec 22 2015 Deadline: YES  
Leak Line Detection: Not reported  
Leak Line Detection Installed Date: 12/21/2015  
Leak Line Detection Test Pass Fail: Not reported  
Drop Tube Pass Fail: PASS  
Drain Valve Replaced Date: Not reported  
Dry Beak Installed Date: Not reported  
Inv Monitor Review Date: Not reported  
Dispenser Pan: Not reported  
Overfill Length In Inches: 12  
Release Detection (RD) Tank Type: VEEDER ROOT

Map ID  
Direction  
Distance  
Elevation

MAP FINDINGS

Site

Database(s)

EDR ID Number  
EPA ID Number

**ELM STREET CITGO (Continued)**

**U001556173**

RD Tank Type Installed Date: 12/21/2015  
RD Tank Type Tested Date: 10/15/2020  
RD Tank Type Test Pass Fail: PASS  
RD Piping Type: VEEDER ROOT  
RD Piping Installed Date: 12/21/2015  
RD Piping Tested Date: 10/15/2020  
RD Piping Test Pass Fail: PASS  
Corrosion Protection (CP) Tank: Not reported  
CP Tank Installed Date: Not reported  
CP Tank Tested Date: Not reported  
CP Tank Test Pass Fail: Not reported  
CP Piping: Not reported  
CP Piping Installed Date: Not reported  
CP Piping Tested Date: Not reported  
CP Piping Test Pass Fail: Not reported  
CP Fitting: Not reported  
CP Fitting Installed Date: Not reported  
CP Fitting Tested Date: Not reported  
CP Fitting Test Pass Fail: Not reported  
CP Log Date: Not reported  
Tank Tightness Test Pass Fail: PASS  
Piping Tightness Test Date: 01/11/2016  
Piping Tightness Test Pass Fail: PASS  
Piping Material Comments: APT XP-175-SC/DCT-400, SIPHON W/TANK 4  
Install Date: 11/24/2015  
Last Test: 01/11/2016  
Spill Installed: Not reported  
Overfill: 12/21/2015  
Line Leak Detection: Not reported  
Permanent Closure: Not reported  
Tank Material: FIBERGLASS  
Closure Date: Not reported  
Tank Secondary: YES  
Product Stored: GASOLINE  
Overfill Type: FLOW SHUTOFF - FLAPPER VALVE  
Pipe Secondary: YES  
Pipe Material: PLASTIC PIPING  
Pipe System: SIPHON

Tank ID: 5B  
Status: ACTIVE  
Capacity (gal): 5000  
Temporary Closed Date: Not reported  
Tank Filled Removed: Not reported  
Compartment: YES  
Tank Diameter In Inches: 92  
Construction Material Comments: Not reported  
Meets Dec 22 2015 Deadline: YES  
Leak Line Detection: RED JACKET  
Leak Line Detection Installed Date: 12/21/2015  
Leak Line Detection Test Pass Fail: PASS  
Drop Tube Pass Fail: PASS  
Drain Valve Replaced Date: Not reported  
Dry Beak Installed Date: Not reported  
Inv Monitor Review Date: Not reported  
Dispenser Pan: Not reported

Map ID  
Direction  
Distance  
Elevation

MAP FINDINGS

Site

Database(s)

EDR ID Number  
EPA ID Number

**ELM STREET CITGO (Continued)**

**U001556173**

Overfill Length In Inches: 14.5  
Release Detection (RD) Tank Type: VEEDER ROOT  
RD Tank Type Installed Date: 12/21/2015  
RD Tank Type Tested Date: 10/15/2020  
RD Tank Type Test Pass Fail: PASS  
RD Piping Type: VEEDER ROOT  
RD Piping Installed Date: 12/21/2015  
RD Piping Tested Date: 10/15/2020  
RD Piping Test Pass Fail: PASS  
Corrosion Protection (CP) Tank: Not reported  
CP Tank Installed Date: Not reported  
CP Tank Tested Date: Not reported  
CP Tank Test Pass Fail: Not reported  
CP Piping: Not reported  
CP Piping Installed Date: Not reported  
CP Piping Tested Date: Not reported  
CP Piping Test Pass Fail: Not reported  
CP Fitting: Not reported  
CP Fitting Installed Date: Not reported  
CP Fitting Tested Date: Not reported  
CP Fitting Test Pass Fail: Not reported  
CP Log Date: Not reported  
Tank Tightness Test Pass Fail: PASS  
Piping Tightness Test Date: 01/11/2016  
Piping Tightness Test Pass Fail: PASS  
Piping Material Comments: APT XP-175-SC/DCT-400  
Install Date: 11/24/2015  
Last Test: 01/11/2016  
Spill Installed: 01/11/2016  
Overfill: 12/21/2015  
Line Leak Detection: 10/15/2020  
Permanent Closure: Not reported  
Tank Material: FIBERGLASS  
Closure Date: Not reported  
Tank Secondary: YES  
Product Stored: GASOLINE  
Overfill Type: FLOW SHUTOFF - FLAPPER VALVE  
Pipe Secondary: YES  
Pipe Material: PLASTIC PIPING  
Pipe System: PRESSURE

**NH SPILLS:**

Name: ELM STREET CITGO  
Address: 276 ELM ST  
City,State,Zip: MANCHESTER, NH  
Facility ID: 199103042  
Project Type: SPILL/RLS  
**Project Manager: CLOSED**  
Project Site Description: OIL SPILLS OR RELEASES  
Expired Date: Not reported

Map ID  
 Direction  
 Distance  
 Elevation

MAP FINDINGS

Site

Database(s)

EDR ID Number  
 EPA ID Number

**A5**      **MERCHANTS MOTORS RENT A CAR**  
**257 ELM ST**  
**< 1/8**    **MANCHESTER, NH**  
**1 ft.**

**NH LUST**    **U003194066**  
**NH UST**      **N/A**  
**NH ALLSITES**

**Site 5 of 15 in cluster A**

**Relative:**  
**Higher**  
**Actual:**  
**194 ft.**

**LUST:**  
 Name:                            MERCHANTS MOTORS RENT A CAR  
 Address:                        257 ELM ST  
 City,State,Zip:                MANCHESTER, NH  
 Facility ID:                      199705017  
 Project Type:                   LUST  
**Project Manager:            CLOSED**  
**Project Site Description:   LEAKING UNDERGROUND STORAGE TANK PROJECT**  
**Expired Date:                Not reported**

**UST:**  
 Name:                            MERCHANTS MOTORS RENT A CAR  
 Address:                        257 ELM ST  
 City:                              MANCHESTER  
 Facility ID:                      115010  
 Facility Type:                   COMMERCIAL  
 Site Number:                   199705017  
 Owner Name:                    VALLEY-WILLOW, LLC  
 Owner Type:                    COMMERCIAL/RESIDENTIAL  
 Owner Title:                    MAURICE L. SIMARD, JR.  
 Owner Address:                257 ELM STREET  
 Owner Address2:               Not reported  
 Owner City,St,Zip:            MANCHESTER, NH 03103  
 Manager Name:                MAURICE SIMARD, JR  
 Manager Title:                PRESIDENT

Tank ID:                        1  
 Status:                         INACTIVE  
 Capacity (gal):                5000  
 Temporary Closed Date:      Not reported  
 Tank Filled Removed:        Not reported  
 Compartment:                 NO  
 Tank Diameter In Inches:    Not reported  
 Construction Material Comments: Not reported  
 Meets Dec 22 2015 Deadline: Not reported  
 Leak Line Detection:         Not reported  
 Leak Line Detection Installed Date: Not reported  
 Leak Line Detection Test Pass Fail: Not reported  
 Drop Tube Pass Fail:         Not reported  
 Drain Valve Replaced Date:   Not reported  
 Dry Beak Installed Date:     Not reported  
 Inv Monitor Review Date:    Not reported  
 Dispenser Pan:                Not reported  
 Overfill Length In Inches:   Not reported  
 Release Detection (RD) Tank Type: NONE LISTED  
 RD Tank Type Installed Date: Not reported  
 RD Tank Type Tested Date:   Not reported  
 RD Tank Type Test Pass Fail: Not reported  
 RD Piping Type:                NONE  
 RD Piping Installed Date:    Not reported  
 RD Piping Tested Date:      Not reported  
 RD Piping Test Pass Fail:    Not reported  
 Corrosion Protection (CP) Tank: Not reported

Map ID  
Direction  
Distance  
Elevation

MAP FINDINGS

Site

Database(s)

EDR ID Number  
EPA ID Number

**MERCHANTS MOTORS RENT A CAR (Continued)**

**U003194066**

CP Tank Installed Date: Not reported  
CP Tank Tested Date: Not reported  
CP Tank Test Pass Fail: Not reported  
CP Piping: Not reported  
CP Piping Installed Date: Not reported  
CP Piping Tested Date: Not reported  
CP Piping Test Pass Fail: Not reported  
CP Fitting: Not reported  
CP Fitting Installed Date: Not reported  
CP Fitting Tested Date: Not reported  
CP Fitting Test Pass Fail: Not reported  
CP Log Date: Not reported  
Tank Tightness Test Pass Fail: Not reported  
Piping Tightness Test Date: Not reported  
Piping Tightness Test Pass Fail: Not reported  
Piping Material Comments: Not reported  
Install Date: 01/01/1940  
Last Test: Not reported  
Spill Installed: Not reported  
Overfill: Not reported  
Line Leak Detection: Not reported  
Permanent Closure: 05/20/1997  
Tank Material: STEEL - BARE/GALV  
Closure Date: 05/13/1997  
Tank Secondary: NO  
Product Stored: DIESEL FUEL  
Overfill Type: Not reported  
Pipe Secondary: NO  
Pipe Material: STEEL - BARE/GALV  
Pipe System: SUCTION: OLD CODE

Tank ID: 2  
Status: INACTIVE  
Capacity (gal): 5000  
Temporary Closed Date: Not reported  
Tank Filled Removed: Not reported  
Compartment: NO  
Tank Diameter In Inches: Not reported  
Construction Material Comments: Not reported  
Meets Dec 22 2015 Deadline: Not reported  
Leak Line Detection: Not reported  
Leak Line Detection Installed Date: Not reported  
Leak Line Detection Test Pass Fail: Not reported  
Drop Tube Pass Fail: Not reported  
Drain Valve Replaced Date: Not reported  
Dry Beak Installed Date: Not reported  
Inv Monitor Review Date: Not reported  
Dispenser Pan: Not reported  
Overfill Length In Inches: Not reported  
Release Detection (RD) Tank Type: NONE LISTED  
RD Tank Type Installed Date: Not reported  
RD Tank Type Tested Date: Not reported  
RD Tank Type Test Pass Fail: Not reported  
RD Piping Type: NONE  
RD Piping Installed Date: Not reported  
RD Piping Tested Date: Not reported

Map ID  
 Direction  
 Distance  
 Elevation

MAP FINDINGS

Site

Database(s)

EDR ID Number  
 EPA ID Number

**MERCHANTS MOTORS RENT A CAR (Continued)**

**U003194066**

RD Piping Test Pass Fail: Not reported  
 Corrosion Protection (CP) Tank: Not reported  
 CP Tank Installed Date: Not reported  
 CP Tank Tested Date: Not reported  
 CP Tank Test Pass Fail: Not reported  
 CP Piping: Not reported  
 CP Piping Installed Date: Not reported  
 CP Piping Tested Date: Not reported  
 CP Piping Test Pass Fail: Not reported  
 CP Fitting: Not reported  
 CP Fitting Installed Date: Not reported  
 CP Fitting Tested Date: Not reported  
 CP Fitting Test Pass Fail: Not reported  
 CP Log Date: Not reported  
 Tank Tightness Test Pass Fail: Not reported  
 Piping Tightness Test Date: Not reported  
 Piping Tightness Test Pass Fail: Not reported  
 Piping Material Comments: Not reported  
 Install Date: 01/01/1940  
 Last Test: Not reported  
 Spill Installed: Not reported  
 Overfill: Not reported  
 Line Leak Detection: Not reported  
 Permanent Closure: 05/02/1997  
 Tank Material: STEEL - BARE/GALV  
 Closure Date: 05/13/1997  
 Tank Secondary: NO  
 Product Stored: GASOLINE  
 Overfill Type: Not reported  
 Pipe Secondary: NO  
 Pipe Material: STEEL - BARE/GALV  
 Pipe System: SUCTION: OLD CODE

**ALLSITES:**

Name: MERCHANTS MOTORS RENT A CAR  
 Address: 257 ELM ST  
 City,State,Zip: MANCHESTER, NH  
 Facility ID: 199705017  
 Project Type: UIC  
 Project Description: UNDERGROUND INJECTION CONTROL  
 Project Manager: CLOSED  
 Expiration Date: Not reported

**A6**

**WARRENS SERVICE CENTER**  
**276 ELM ST**  
**MANCHESTER, NH 03101**

**EDR Hist Auto 1020668447**  
**N/A**

< 1/8  
 1 ft.

**Site 6 of 15 in cluster A**

**Relative:  
 Higher**

EDR Hist Auto

**Actual:  
 196 ft.**

Year:	Name:	Type:
1969	WARRENS SERVICE CENTER	Gasoline Service Stations
1970	WARRENS SERVICE CENTER	Gasoline Service Stations
1971	WARRENS SERVICE CENTER	Gasoline Service Stations
1972	WARRENS SERVICE CENTER	Gasoline Service Stations
1994	ELM ST CITGO CORP	Gasoline Service Stations

Map ID  
 Direction  
 Distance  
 Elevation

MAP FINDINGS

Site

Database(s)

EDR ID Number  
 EPA ID Number

**WARRENS SERVICE CENTER (Continued)**

**1020668447**

1995	ELM ST CITGO CORP	Gasoline Service Stations
1996	ELM ST CITGO CORP	Gasoline Service Stations
1997	ELM ST CITGO CORP	Gasoline Service Stations
1998	ELM ST CITGO CORP	Gasoline Service Stations
1999	ELM ST CITGO CORP	Gasoline Service Stations

**B7**

**MANCHESTER CITY OF  
 169 S COMMERCIAL ST  
 MANCHESTER, NH 03101**

**RCRA NonGen / NLR**

**1008891343  
 NHD510186349**

< 1/8  
 1 ft.

**Site 1 of 4 in cluster B**

**Relative:  
 Lower**

RCRA NonGen / NLR:

**Actual:  
 171 ft.**

Date Form Received by Agency:	MANCHESTER CITY OF	2004-11-02 00:00:00.0
Handler Name:	MANCHESTER CITY OF	
Handler Address:		169 S COMMERCIAL ST
Handler City,State,Zip:		MANCHESTER, NH 03101
EPA ID:		NHD510186349
Contact Name:		ROBERT BROOKS
Contact Address:		169 S COMMERCIAL ST
Contact City,State,Zip:		MANCHESTER, NH 03101
Contact Telephone:		603-647-2012
Contact Fax:		Not reported
Contact Email:		Not reported
Contact Title:		Not reported
EPA Region:		01
Land Type:		Municipal
Federal Waste Generator Description:		Not a generator, verified
Non-Notifier:		Not reported
Biennial Report Cycle:		Not reported
Accessibility:		Not reported
Active Site Indicator:		Not reported
State District Owner:		Not reported
State District:		Not reported
Mailing Address:		169 S COMMERCIAL ST
Mailing City,State,Zip:		MANCHESTER, NH 03101
Owner Name:		Not reported
Owner Type:		Not reported
Operator Name:		Not reported
Operator Type:		Not reported
Short-Term Generator Activity:		No
Importer Activity:		No
Mixed Waste Generator:		No
Transporter Activity:		No
Transfer Facility Activity:		No
Recycler Activity with Storage:		No
Small Quantity On-Site Burner Exemption:		No
Smelting Melting and Refining Furnace Exemption:		No
Underground Injection Control:		No
Off-Site Waste Receipt:		No
Universal Waste Indicator:		No
Universal Waste Destination Facility:		No
Federal Universal Waste:		No
Active Site Fed-Reg Treatment Storage and Disposal Facility:		Not reported
Active Site Converter Treatment storage and Disposal Facility:		Not reported
Active Site State-Reg Treatment Storage and Disposal Facility:		Not reported
Active Site State-Reg Handler:		---
Federal Facility Indicator:		Not reported

Map ID  
 Direction  
 Distance  
 Elevation

MAP FINDINGS

Site

Database(s)

EDR ID Number  
 EPA ID Number

**MANCHESTER CITY OF (Continued)**

**1008891343**

Hazardous Secondary Material Indicator:	NN
Sub-Part K Indicator:	Not reported
Commercial TSD Indicator:	No
Treatment Storage and Disposal Type:	Not reported
2018 GPRA Permit Baseline:	Not on the Baseline
2018 GPRA Renewals Baseline:	Not on the Baseline
Permit Renewals Workload Universe:	Not reported
Permit Workload Universe:	Not reported
Permit Progress Universe:	Not reported
Post-Closure Workload Universe:	Not reported
Closure Workload Universe:	Not reported
202 GPRA Corrective Action Baseline:	No
Corrective Action Workload Universe:	No
Subject to Corrective Action Universe:	No
Non-TSDFs Where RCRA CA has Been Imposed Universe:	No
TSDFs Potentially Subject to CA Under 3004 (u)/(v) Universe:	No
TSDFs Only Subject to CA under Discretionary Auth Universe:	No
Corrective Action Priority Ranking:	No NCAPS ranking
Environmental Control Indicator:	No
Institutional Control Indicator:	No
Human Exposure Controls Indicator:	N/A
Groundwater Controls Indicator:	N/A
Operating TSDF Universe:	Not reported
Full Enforcement Universe:	Not reported
Significant Non-Complier Universe:	No
Unaddressed Significant Non-Complier Universe:	No
Addressed Significant Non-Complier Universe:	No
Significant Non-Complier With a Compliance Schedule Universe:	No
Financial Assurance Required:	Not reported
Handler Date of Last Change:	2005-10-20 00:00:00.0
Recognized Trader-Importer:	No
Recognized Trader-Exporter:	No
Importer of Spent Lead Acid Batteries:	No
Exporter of Spent Lead Acid Batteries:	No
Recycler Activity Without Storage:	Not reported
Manifest Broker:	Not reported
Sub-Part P Indicator:	No

Historic Generators:

Receive Date:	2004-11-02 00:00:00.0
Handler Name:	MANCHESTER CITY OF
Federal Waste Generator Description:	Not a generator, verified
State District Owner:	Not reported
Large Quantity Handler of Universal Waste:	No
Recognized Trader Importer:	No
Recognized Trader Exporter:	No
Spent Lead Acid Battery Importer:	No
Spent Lead Acid Battery Exporter:	No
Current Record:	Yes
Non Storage Recycler Activity:	Not reported
Electronic Manifest Broker:	Not reported

List of NAICS Codes and Descriptions:

NAICS Codes:	No NAICS Codes Found
--------------	----------------------



Map ID  
 Direction  
 Distance  
 Elevation

MAP FINDINGS

Site

Database(s)

EDR ID Number  
 EPA ID Number

**MANCHESTER CITY OF (Continued)**

**1008891343**

Facility Has Received Notices of Violations:  
 Violations: No Violations Found

Evaluation Action Summary:  
 Evaluations: No Evaluations Found

**A8**      **COBURN & SONS**      **EDR Hist Auto**      **1020835410**  
**235 ELM ST**      **N/A**

**< 1/8**  
**1 ft.**      **MANCHESTER, NH 03101**

**Site 7 of 15 in cluster A**

**Relative:**      EDR Hist Auto  
**Higher**

<b>Actual:</b> 194 ft.	Year:	Name:	Type:
	1969	COBURN & SONS	Gasoline Service Stations
	1970	COBURN & SONS	Gasoline Service Stations
	1971	COBURN & SONS	Gasoline Service Stations
	1972	COBURN & SONS	Gasoline Service Stations
	1973	COBURN & SONS	Gasoline Service Stations
	1974	COBURN & SONS	Gasoline Service Stations
	1975	COBURN & SONS	Gasoline Service Stations
	1994	FOURNIER RONALD	General Automotive Repair Shops
	1995	RONS TOY SHOP INC	General Automotive Repair Shops
	1996	RONS TOY SHOP INC	General Automotive Repair Shops
	1997	RONS TOY SHOP INC	General Automotive Repair Shops
	1998	RONS TOY SHOP INC	General Automotive Repair Shops
	1999	RONS TOY SHOP INC	General Automotive Repair Shops
	2000	RONS TOY SHOP INC	General Automotive Repair Shops
	2001	RONS TOY SHOP INC	General Automotive Repair Shops
	2002	RONS TOY SHOP INC	General Automotive Repair Shops
	2003	RONS TOY SHOP INC	General Automotive Repair Shops
	2004	RONS TOY SHOP INC	General Automotive Repair Shops
	2005	RONS TOY SHOP INC	General Automotive Repair Shops
	2006	RONS TOY SHOP INC	General Automotive Repair Shops
	2007	RONS TOY SHOP INC	General Automotive Repair Shops
	2008	RONS TOY SHOP INC	General Automotive Repair Shops
	2009	RONS TOY SHOP INC	General Automotive Repair Shops
	2010	RONS TOY SHOP INC	General Automotive Repair Shops
	2011	RONS TOY SHOP INC	General Automotive Repair Shops
	2012	RONS TOY SHOP INC	General Automotive Repair Shops
	2013	RONS TOY SHOP INC	General Automotive Repair Shops
	2014	RONS TOY SHOP INC	General Automotive Repair Shops

**C9**      **DEAD RIVER CO**      **NH LAST**      **S105049069**  
**159 ELM ST**      **NH ALLSITES**      **N/A**

**< 1/8**  
**1 ft.**      **MANCHESTER, NH**

**Site 1 of 16 in cluster C**

**Relative:**      LAST:  
**Higher**      Name:      DEAD RIVER CO  
**Actual:**      Address:      159 ELM ST  
**207 ft.**      City,State,Zip:      MANCHESTER, NH

Map ID  
Direction  
Distance  
Elevation

MAP FINDINGS

Site

Database(s)

EDR ID Number  
EPA ID Number

**DEAD RIVER CO (Continued)**

**S105049069**

Facility ID: 199105030  
Project Type: LAST  
**Project Manager: CROCE**  
**Project Site Description: LEAKING BULK STORAGE FAC. CONTAINING MOTOR FUEL**  
**Expired Date: 06/19/2023**

**ALLSITES:**

Name: DEAD RIVER CO  
Address: 159 ELM ST  
City,State,Zip: MANCHESTER, NH  
Facility ID: 199105030  
Project Type: IRSPILL  
Project Description: INITIAL RESPONSE SPILL (IMMEDIATELY CLEANED UP)  
Project Manager: CLOSED  
Expiration Date: Not reported

Name: DEAD RIVER CO  
Address: 159 ELM ST  
City,State,Zip: MANCHESTER, NH  
Facility ID: 199105030  
Project Type: IRSPILL  
Project Description: INITIAL RESPONSE SPILL (IMMEDIATELY CLEANED UP)  
Project Manager: CLOSED  
Expiration Date: Not reported

**ASBESTOS:**

Name: ACCOLADE ENVIRONMENTAL CONTRACTING CORPORATION  
Address: 159 ELM ST  
City,State,Zip: MANCHESTER, NH  
ID Number: NH101774  
Pipes Reg Asb Containing Material: Not reported  
Surface Area RACM: Not reported  
Surface Area of Category 1: Not reported  
Surface Area of Category 2: Not reported  
Start Date: 06/29/2019  
End Date: 06/29/2019  
Record Date: 07/01/2019  
Friable LF: Not reported  
Friable SqFt: Not reported  
Friable CY: Not reported  
NonFriable LF: Not reported  
NonFriable SqFt: Not reported  
NonFriable CY: Not reported

Name: NH DEMOLITION  
Address: 159 ELM ST  
City,State,Zip: MANCHESTER, NH  
ID Number: NH101774  
Pipes Reg Asb Containing Material: Not reported  
Surface Area RACM: Not reported  
Surface Area of Category 1: Not reported  
Surface Area of Category 2: Not reported  
Start Date: 06/29/2019  
End Date: 06/29/2019  
Record Date: 07/01/2019  
Friable LF: Not reported

Map ID  
 Direction  
 Distance  
 Elevation

MAP FINDINGS

Site

Database(s)

EDR ID Number  
 EPA ID Number

**DEAD RIVER CO (Continued)**

**S105049069**

Friable SqFt: Not reported  
 Friable CY: Not reported  
 NonFriable LF: Not reported  
 NonFriable SqFt: Not reported  
 NonFriable CY: Not reported

Name: ACCOLADE ENVIRONMENTAL CONTRACTING CORPORATION  
 Address: 159 ELM ST  
 City,State,Zip: MANCHESTER, NH  
 ID Number: NH101774  
 Pipes Reg Asb Containing Material: Not reported  
 Surface Area RACM: Not reported  
 Surface Area of Category 1: Not reported  
 Surface Area of Category 2: Not reported  
 Start Date: 06/29/2019  
 End Date: 06/29/2019  
 Record Date: 07/01/2019  
 Friable LF: Not reported  
 Friable SqFt: Not reported  
 Friable CY: Not reported  
 NonFriable LF: Not reported  
 NonFriable SqFt: Not reported  
 NonFriable CY: Not reported

Name: NH DEMOLITION  
 Address: 159 ELM ST  
 City,State,Zip: MANCHESTER, NH  
 ID Number: NH101774  
 Pipes Reg Asb Containing Material: Not reported  
 Surface Area RACM: Not reported  
 Surface Area of Category 1: Not reported  
 Surface Area of Category 2: Not reported  
 Start Date: 06/29/2019  
 End Date: 06/29/2019  
 Record Date: 07/01/2019  
 Friable LF: Not reported  
 Friable SqFt: Not reported  
 Friable CY: Not reported  
 NonFriable LF: Not reported  
 NonFriable SqFt: Not reported  
 NonFriable CY: Not reported

**C10**      **CURRY COPY PRINTING CENTER**  
 167 ELM ST  
 < 1/8      **MANCHESTER, NH 03101**  
 1 ft.

**RCRA NonGen / NLR**      **1004749093**  
**NHD500018809**

**Site 2 of 16 in cluster C**

**Relative:**  
**Higher**  
**Actual:**  
**205 ft.**

RCRA NonGen / NLR:  
 Date Form Received by Agency: 2006-08-21 00:00:00.0  
 Handler Name: CURRY COPY PRINTING CENTER  
 Handler Address: 167 ELM ST  
 Handler City,State,Zip: MANCHESTER, NH 03101  
 EPA ID: NHD500018809  
 Contact Name: NEAL ZUCHOWSKI  
 Contact Address: 167 ELM ST  
 Contact City,State,Zip: MANCHESTER, NH 03101  
 Contact Telephone: 603-625-5427

Map ID  
 Direction  
 Distance  
 Elevation

MAP FINDINGS

Site

Database(s)

EDR ID Number  
 EPA ID Number

**CURRY COPY PRINTING CENTER (Continued)**

**1004749093**

Contact Fax:	Not reported
Contact Email:	Not reported
Contact Title:	Not reported
EPA Region:	01
Land Type:	Private
Federal Waste Generator Description:	Not a generator, verified
Non-Notifier:	Not reported
Biennial Report Cycle:	Not reported
Accessibility:	Not reported
Active Site Indicator:	Not reported
State District Owner:	Not reported
State District:	Not reported
Mailing Address:	167 ELM ST
Mailing City,State,Zip:	MANCHESTER, NH 03101
Owner Name:	Not reported
Owner Type:	Not reported
Operator Name:	Not reported
Operator Type:	Not reported
Short-Term Generator Activity:	No
Importer Activity:	No
Mixed Waste Generator:	No
Transporter Activity:	No
Transfer Facility Activity:	No
Recycler Activity with Storage:	No
Small Quantity On-Site Burner Exemption:	No
Smelting Melting and Refining Furnace Exemption:	No
Underground Injection Control:	No
Off-Site Waste Receipt:	No
Universal Waste Indicator:	No
Universal Waste Destination Facility:	No
Federal Universal Waste:	No
Active Site Fed-Reg Treatment Storage and Disposal Facility:	Not reported
Active Site Converter Treatment storage and Disposal Facility:	Not reported
Active Site State-Reg Treatment Storage and Disposal Facility:	Not reported
Active Site State-Reg Handler:	---
Federal Facility Indicator:	Not reported
Hazardous Secondary Material Indicator:	NN
Sub-Part K Indicator:	Not reported
Commercial TSD Indicator:	No
Treatment Storage and Disposal Type:	Not reported
2018 GPRA Permit Baseline:	Not on the Baseline
2018 GPRA Renewals Baseline:	Not on the Baseline
Permit Renewals Workload Universe:	Not reported
Permit Workload Universe:	Not reported
Permit Progress Universe:	Not reported
Post-Closure Workload Universe:	Not reported
Closure Workload Universe:	Not reported
202 GPRA Corrective Action Baseline:	No
Corrective Action Workload Universe:	No
Subject to Corrective Action Universe:	No
Non-TSDFs Where RCRA CA has Been Imposed Universe:	No
TSDFs Potentially Subject to CA Under 3004 (u)/(v) Universe:	No
TSDFs Only Subject to CA under Discretionary Auth Universe:	No
Corrective Action Priority Ranking:	No NCAPS ranking
Environmental Control Indicator:	No
Institutional Control Indicator:	No
Human Exposure Controls Indicator:	N/A

Map ID  
Direction  
Distance  
Elevation

MAP FINDINGS

Site

Database(s)

EDR ID Number  
EPA ID Number

**CURRY COPY PRINTING CENTER (Continued)**

**1004749093**

Groundwater Controls Indicator:	N/A
Operating TSD Universe:	Not reported
Full Enforcement Universe:	Not reported
Significant Non-Complier Universe:	No
Unaddressed Significant Non-Complier Universe:	No
Addressed Significant Non-Complier Universe:	No
Significant Non-Complier With a Compliance Schedule Universe:	No
Financial Assurance Required:	Not reported
Handler Date of Last Change:	2006-09-06 00:00:00.0
Recognized Trader-Importer:	No
Recognized Trader-Exporter:	No
Importer of Spent Lead Acid Batteries:	No
Exporter of Spent Lead Acid Batteries:	No
Recycler Activity Without Storage:	Not reported
Manifest Broker:	Not reported
Sub-Part P Indicator:	No

Hazardous Waste Summary:

Waste Code:	D001
Waste Description:	IGNITABLE WASTE

Waste Code:	D011
Waste Description:	SILVER

Handler - Owner Operator:

Owner/Operator Indicator:	Owner
Owner/Operator Name:	NEIL BAKER
Legal Status:	Private
Date Became Current:	Not reported
Date Ended Current:	Not reported
Owner/Operator Address:	59 VASSAR ST
Owner/Operator City,State,Zip:	MANCHESTER, NH 03104
Owner/Operator Telephone:	603-625-8702
Owner/Operator Telephone Ext:	Not reported
Owner/Operator Fax:	Not reported
Owner/Operator Email:	Not reported

Owner/Operator Indicator:	Owner
Owner/Operator Name:	NEIL & SANDRA BAKER
Legal Status:	Private
Date Became Current:	Not reported
Date Ended Current:	Not reported
Owner/Operator Address:	59 VASSER ST
Owner/Operator City,State,Zip:	MANCHESTER, NH 03104
Owner/Operator Telephone:	603-625-8702
Owner/Operator Telephone Ext:	Not reported
Owner/Operator Fax:	Not reported
Owner/Operator Email:	Not reported

Historic Generators:

Receive Date:	1999-03-06 00:00:00.0
Handler Name:	CURRY COPY PRINTING CENTER
Federal Waste Generator Description:	Conditionally Exempt Small Quantity Generator
State District Owner:	Not reported
Large Quantity Handler of Universal Waste:	No

Map ID  
Direction  
Distance  
Elevation

MAP FINDINGS

Site

Database(s)

EDR ID Number  
EPA ID Number

**CURRY COPY PRINTING CENTER (Continued)**

**1004749093**

Recognized Trader Importer: No  
Recognized Trader Exporter: No  
Spent Lead Acid Battery Importer: No  
Spent Lead Acid Battery Exporter: No  
Current Record: No  
Non Storage Recycler Activity: Not reported  
Electronic Manifest Broker: Not reported

Receive Date: 2006-08-21 00:00:00.0  
Handler Name: CURRY COPY PRINTING CENTER  
Federal Waste Generator Description: Not a generator, verified  
State District Owner: Not reported  
Large Quantity Handler of Universal Waste: No  
Recognized Trader Importer: No  
Recognized Trader Exporter: No  
Spent Lead Acid Battery Importer: No  
Spent Lead Acid Battery Exporter: No  
Current Record: Yes  
Non Storage Recycler Activity: Not reported  
Electronic Manifest Broker: Not reported

Receive Date: 1997-01-09 00:00:00.0  
Handler Name: CURRY COPY & PRINTING CENTER  
Federal Waste Generator Description: Conditionally Exempt Small Quantity Generator  
State District Owner: Not reported  
Large Quantity Handler of Universal Waste: No  
Recognized Trader Importer: No  
Recognized Trader Exporter: No  
Spent Lead Acid Battery Importer: No  
Spent Lead Acid Battery Exporter: No  
Current Record: No  
Non Storage Recycler Activity: Not reported  
Electronic Manifest Broker: Not reported

Receive Date: 2000-04-12 00:00:00.0  
Handler Name: CURRY COPY PRINTING CENTER  
Federal Waste Generator Description: Conditionally Exempt Small Quantity Generator  
State District Owner: Not reported  
Large Quantity Handler of Universal Waste: No  
Recognized Trader Importer: No  
Recognized Trader Exporter: No  
Spent Lead Acid Battery Importer: No  
Spent Lead Acid Battery Exporter: No  
Current Record: No  
Non Storage Recycler Activity: Not reported  
Electronic Manifest Broker: Not reported

List of NAICS Codes and Descriptions:

NAICS Code: 323117  
NAICS Description: BOOKS PRINTING

NAICS Code: 323121  
NAICS Description: TRADEBINDING AND RELATED WORK

NAICS Code: 323122  
NAICS Description: PREPRESS SERVICES

Map ID  
 Direction  
 Distance  
 Elevation

MAP FINDINGS

Site

Database(s)

EDR ID Number  
 EPA ID Number

**CURRY COPY PRINTING CENTER (Continued)**

**1004749093**

Facility Has Received Notices of Violations:  
 Violations: No Violations Found

Evaluation Action Summary:  
 Evaluations: No Evaluations Found

**D11**  
 < 1/8  
 1 ft.

**CON WAY FREIGHT**  
**56 PINE ST**  
**MANCHESTER, NH**

**NH UST U003083228**  
**N/A**

**Site 1 of 7 in cluster D**

**Relative:**  
**Higher**  
**Actual:**  
**222 ft.**

UST:  
 Name: CON WAY FREIGHT  
 Address: 56 PINE ST  
 City: MANCHESTER  
 Facility ID: 111901  
 Facility Type: TRUCKING / TRANSPORT  
 Site Number: 199402017  
 Owner Name: XPO LOGISTICS FREIGHT INC  
 Owner Type: COMMERCIAL/RESIDENTIAL  
 Owner Title: JEFF SEXTEN, ENVIRONMENTAL COMPLIANCE MANAGER  
 Owner Address: 2211 OLD EARHART RD STE 100  
 Owner Address2: Not reported  
 Owner City,St,Zip: ANN ARBOR, MI 48103-2751  
 Manager Name: JEFF SEXTEN  
 Manager Title: MANAGER OF ENV COMPLIANCE

Tank ID: 1  
 Status: INACTIVE  
 Capacity (gal): 2000  
 Temporary Closed Date: 07/28/1998  
 Tank Filled Removed: Not reported  
 Compartment: NO  
 Tank Diameter In Inches: Not reported  
 Construction Material Comments: Not reported  
 Meets Dec 22 2015 Deadline: Not reported  
 Leak Line Detection: Not reported  
 Leak Line Detection Installed Date: 11/11/1911  
 Leak Line Detection Test Pass Fail: Not reported  
 Drop Tube Pass Fail: Not reported  
 Drain Valve Replaced Date: Not reported  
 Dry Beak Installed Date: Not reported  
 Inv Monitor Review Date: 01/31/1997  
 Dispenser Pan: Not reported  
 Overfill Length In Inches: Not reported  
 Release Detection (RD) Tank Type: NONE LISTED  
 RD Tank Type Installed Date: 07/30/1997  
 RD Tank Type Tested Date: Not reported  
 RD Tank Type Test Pass Fail: PASS  
 RD Piping Type: TIGHTNESS TEST  
 RD Piping Installed Date: 06/19/1995  
 RD Piping Tested Date: Not reported  
 RD Piping Test Pass Fail: PASS  
 Corrosion Protection (CP) Tank: Not reported  
 CP Tank Installed Date: Not reported

Map ID  
Direction  
Distance  
Elevation

MAP FINDINGS

Site

Database(s)

EDR ID Number  
EPA ID Number

**CON WAY FREIGHT (Continued)**

**U003083228**

CP Tank Tested Date: Not reported  
CP Tank Test Pass Fail: Not reported  
CP Piping: Not reported  
CP Piping Installed Date: Not reported  
CP Piping Tested Date: Not reported  
CP Piping Test Pass Fail: Not reported  
CP Fitting: Not reported  
CP Fitting Installed Date: Not reported  
CP Fitting Tested Date: Not reported  
CP Fitting Test Pass Fail: Not reported  
CP Log Date: Not reported  
Tank Tightness Test Pass Fail: PASS  
Piping Tightness Test Date: 06/19/1995  
Piping Tightness Test Pass Fail: PASS  
Piping Material Comments: GRAVITY FED  
Install Date: 01/01/1979  
Last Test: 07/30/1997  
Spill Installed: Not reported  
Overfill: 06/28/1995  
Line Leak Detection: Not reported  
Permanent Closure: 12/08/1998  
Tank Material: STEEL - BARE/GALV  
Closure Date: 01/18/1999  
Tank Secondary: NO  
Product Stored: USED / WASTE OIL  
Overfill Type: Not reported  
Pipe Secondary: NO  
Pipe Material: STEEL - BARE/GALV  
Pipe System: Not reported

Tank ID: 2  
Status: INACTIVE  
Capacity (gal): 10000  
Temporary Closed Date: 07/28/1998  
Tank Filled Removed: Not reported  
Compartment: NO  
Tank Diameter In Inches: Not reported  
Construction Material Comments: Not reported  
Meets Dec 22 2015 Deadline: Not reported  
Leak Line Detection: Not reported  
Leak Line Detection Installed Date: 11/11/1911  
Leak Line Detection Test Pass Fail: Not reported  
Drop Tube Pass Fail: Not reported  
Drain Valve Replaced Date: Not reported  
Dry Beak Installed Date: Not reported  
Inv Monitor Review Date: 01/31/1997  
Dispenser Pan: Not reported  
Overfill Length In Inches: Not reported  
Release Detection (RD) Tank Type: NONE LISTED  
RD Tank Type Installed Date: 07/30/1997  
RD Tank Type Tested Date: Not reported  
RD Tank Type Test Pass Fail: PASS  
RD Piping Type: TIGHTNESS TEST  
RD Piping Installed Date: 07/30/1997  
RD Piping Tested Date: Not reported  
RD Piping Test Pass Fail: PASS



Map ID  
Direction  
Distance  
Elevation

MAP FINDINGS

Site

Database(s)

EDR ID Number  
EPA ID Number

**CON WAY FREIGHT (Continued)**

**U003083228**

Corrosion Protection (CP) Tank: Not reported  
CP Tank Installed Date: Not reported  
CP Tank Tested Date: Not reported  
CP Tank Test Pass Fail: Not reported  
CP Piping: Not reported  
CP Piping Installed Date: Not reported  
CP Piping Tested Date: Not reported  
CP Piping Test Pass Fail: Not reported  
CP Fitting: Not reported  
CP Fitting Installed Date: Not reported  
CP Fitting Tested Date: Not reported  
CP Fitting Test Pass Fail: Not reported  
CP Log Date: Not reported  
Tank Tightness Test Pass Fail: PASS  
Piping Tightness Test Date: 07/30/1997  
Piping Tightness Test Pass Fail: PASS  
Piping Material Comments: Not reported  
Install Date: 01/01/1979  
Last Test: 07/30/1997  
Spill Installed: Not reported  
Overfill: 06/28/1995  
Line Leak Detection: Not reported  
Permanent Closure: 12/08/1998  
Tank Material: STEEL - BARE/GALV  
Closure Date: 01/18/1999  
Tank Secondary: NO  
Product Stored: MOTOR OIL  
Overfill Type: Not reported  
Pipe Secondary: NO  
Pipe Material: STEEL - BARE/GALV  
Pipe System: SUCTION: OLD CODE

Tank ID: 3  
Status: INACTIVE  
Capacity (gal): 15000  
Temporary Closed Date: Not reported  
Tank Filled Removed: Not reported  
Compartment: NO  
Tank Diameter In Inches: Not reported  
Construction Material Comments: Not reported  
Meets Dec 22 2015 Deadline: Not reported  
Leak Line Detection: RED JACKET  
Leak Line Detection Installed Date: 01/01/1999  
Leak Line Detection Test Pass Fail: PASS  
Drop Tube Pass Fail: Not reported  
Drain Valve Replaced Date: Not reported  
Dry Beak Installed Date: Not reported  
Inv Monitor Review Date: 01/31/1997  
Dispenser Pan: Not reported  
Overfill Length In Inches: Not reported  
Release Detection (RD) Tank Type: VEEDER ROOT  
RD Tank Type Installed Date: 01/01/1999  
RD Tank Type Tested Date: 05/09/2006  
RD Tank Type Test Pass Fail: PASS  
RD Piping Type: VEEDER ROOT  
RD Piping Installed Date: 01/01/1999

Map ID  
Direction  
Distance  
Elevation

MAP FINDINGS

Site

Database(s)

EDR ID Number  
EPA ID Number

**CON WAY FREIGHT (Continued)**

**U003083228**

RD Piping Tested Date: 05/09/2006  
RD Piping Test Pass Fail: PASS  
Corrosion Protection (CP) Tank: IMPRESSED CURRENT  
CP Tank Installed Date: 12/17/1998  
CP Tank Tested Date: 05/06/2005  
CP Tank Test Pass Fail: PASS  
CP Piping: Not reported  
CP Piping Installed Date: Not reported  
CP Piping Tested Date: Not reported  
CP Piping Test Pass Fail: Not reported  
CP Fitting: Not reported  
CP Fitting Installed Date: Not reported  
CP Fitting Tested Date: Not reported  
CP Fitting Test Pass Fail: Not reported  
CP Log Date: Not reported  
Tank Tightness Test Pass Fail: PASS  
Piping Tightness Test Date: 12/03/2003  
Piping Tightness Test Pass Fail: PASS  
Piping Material Comments: NEW PIPING 01/99  
Install Date: 01/01/1979  
Last Test: 05/22/1998  
Spill Installed: 01/01/1999  
Overfill: 01/01/1999  
Line Leak Detection: 11/23/2005  
Permanent Closure: 04/19/2006  
Tank Material: STEEL-CORR. PROT.  
Closure Date: 06/05/2006  
Tank Secondary: NO  
Product Stored: DIESEL FUEL  
Overfill Type: Not reported  
Pipe Secondary: YES  
Pipe Material: FIBERGLASS  
Pipe System: PRESSURE

Tank ID: 4  
Status: INACTIVE  
Capacity (gal): 15000  
Temporary Closed Date: 07/28/1998  
Tank Filled Removed: Not reported  
Compartment: NO  
Tank Diameter In Inches: Not reported  
Construction Material Comments: Not reported  
Meets Dec 22 2015 Deadline: Not reported  
Leak Line Detection: Not reported  
Leak Line Detection Installed Date: 11/11/1911  
Leak Line Detection Test Pass Fail: PASS  
Drop Tube Pass Fail: Not reported  
Drain Valve Replaced Date: Not reported  
Dry Beak Installed Date: Not reported  
Inv Monitor Review Date: 01/31/1997  
Dispenser Pan: Not reported  
Overfill Length In Inches: Not reported  
Release Detection (RD) Tank Type: NONE LISTED  
RD Tank Type Installed Date: 07/30/1997  
RD Tank Type Tested Date: Not reported  
RD Tank Type Test Pass Fail: PASS

Map ID  
Direction  
Distance  
Elevation

MAP FINDINGS

Site

Database(s)

EDR ID Number  
EPA ID Number

**CON WAY FREIGHT (Continued)**

**U003083228**

RD Piping Type: TIGHTNESS TEST  
RD Piping Installed Date: 05/22/1998  
RD Piping Tested Date: Not reported  
RD Piping Test Pass Fail: PASS  
Corrosion Protection (CP) Tank: Not reported  
CP Tank Installed Date: Not reported  
CP Tank Tested Date: Not reported  
CP Tank Test Pass Fail: Not reported  
CP Piping: Not reported  
CP Piping Installed Date: Not reported  
CP Piping Tested Date: Not reported  
CP Piping Test Pass Fail: Not reported  
CP Fitting: Not reported  
CP Fitting Installed Date: Not reported  
CP Fitting Tested Date: Not reported  
CP Fitting Test Pass Fail: Not reported  
CP Log Date: Not reported  
Tank Tightness Test Pass Fail: PASS  
Piping Tightness Test Date: 05/22/1998  
Piping Tightness Test Pass Fail: PASS  
Piping Material Comments: SIPHONED W/TANK #3  
Install Date: 01/01/1979  
Last Test: 07/30/1997  
Spill Installed: 01/01/1979  
Overfill: 06/28/1995  
Line Leak Detection: 05/22/1998  
Permanent Closure: 12/08/1998  
Tank Material: STEEL - BARE/GALV  
Closure Date: 01/18/1999  
Tank Secondary: NO  
Product Stored: DIESEL FUEL  
Overfill Type: Not reported  
Pipe Secondary: NO  
Pipe Material: STEEL - BARE/GALV  
Pipe System: PRESSURE

Tank ID: 5  
Status: INACTIVE  
Capacity (gal): 4000  
Temporary Closed Date: 07/28/1998  
Tank Filled Removed: Not reported  
Compartment: NO  
Tank Diameter In Inches: Not reported  
Construction Material Comments: Not reported  
Meets Dec 22 2015 Deadline: Not reported  
Leak Line Detection: Not reported  
Leak Line Detection Installed Date: 11/11/1911  
Leak Line Detection Test Pass Fail: Not reported  
Drop Tube Pass Fail: Not reported  
Drain Valve Replaced Date: Not reported  
Dry Beak Installed Date: Not reported  
Inv Monitor Review Date: 01/31/1997  
Dispenser Pan: Not reported  
Overfill Length In Inches: Not reported  
Release Detection (RD) Tank Type: NONE LISTED  
RD Tank Type Installed Date: 07/30/1997

Map ID  
Direction  
Distance  
Elevation

MAP FINDINGS

Site

Database(s)

EDR ID Number  
EPA ID Number

**CON WAY FREIGHT (Continued)**

**U003083228**

RD Tank Type Tested Date: Not reported  
RD Tank Type Test Pass Fail: PASS  
RD Piping Type: TIGHTNESS TEST  
RD Piping Installed Date: 07/30/1997  
RD Piping Tested Date: Not reported  
RD Piping Test Pass Fail: PASS  
Corrosion Protection (CP) Tank: Not reported  
CP Tank Installed Date: Not reported  
CP Tank Tested Date: Not reported  
CP Tank Test Pass Fail: Not reported  
CP Piping: Not reported  
CP Piping Installed Date: Not reported  
CP Piping Tested Date: Not reported  
CP Piping Test Pass Fail: Not reported  
CP Fitting: Not reported  
CP Fitting Installed Date: Not reported  
CP Fitting Tested Date: Not reported  
CP Fitting Test Pass Fail: Not reported  
CP Log Date: Not reported  
Tank Tightness Test Pass Fail: PASS  
Piping Tightness Test Date: 07/30/1997  
Piping Tightness Test Pass Fail: PASS  
Piping Material Comments: Not reported  
Install Date: 01/01/1979  
Last Test: 07/30/1997  
Spill Installed: Not reported  
Overfill: 06/28/1995  
Line Leak Detection: Not reported  
Permanent Closure: 12/08/1998  
Tank Material: STEEL - BARE/GALV  
Closure Date: 01/18/1999  
Tank Secondary: NO  
Product Stored: GASOLINE  
Overfill Type: Not reported  
Pipe Secondary: NO  
Pipe Material: STEEL - BARE/GALV  
Pipe System: SUCTION: OLD CODE

Tank ID: 6  
Status: INACTIVE  
Capacity (gal): 10000  
Temporary Closed Date: Not reported  
Tank Filled Removed: Not reported  
Compartment: NO  
Tank Diameter In Inches: Not reported  
Construction Material Comments: Not reported  
Meets Dec 22 2015 Deadline: Not reported  
Leak Line Detection: Not reported  
Leak Line Detection Installed Date: Not reported  
Leak Line Detection Test Pass Fail: Not reported  
Drop Tube Pass Fail: Not reported  
Drain Valve Replaced Date: Not reported  
Dry Beak Installed Date: Not reported  
Inv Monitor Review Date: Not reported  
Dispenser Pan: Not reported  
Overfill Length In Inches: Not reported

Map ID  
Direction  
Distance  
Elevation

MAP FINDINGS

Site

Database(s)

EDR ID Number  
EPA ID Number

**CON WAY FREIGHT (Continued)**

**U003083228**

Release Detection (RD) Tank Type: NONE LISTED  
RD Tank Type Installed Date: Not reported  
RD Tank Type Tested Date: Not reported  
RD Tank Type Test Pass Fail: Not reported  
RD Piping Type: NONE  
RD Piping Installed Date: Not reported  
RD Piping Tested Date: Not reported  
RD Piping Test Pass Fail: Not reported  
Corrosion Protection (CP) Tank: Not reported  
CP Tank Installed Date: Not reported  
CP Tank Tested Date: Not reported  
CP Tank Test Pass Fail: Not reported  
CP Piping: Not reported  
CP Piping Installed Date: Not reported  
CP Piping Tested Date: Not reported  
CP Piping Test Pass Fail: Not reported  
CP Fitting: Not reported  
CP Fitting Installed Date: Not reported  
CP Fitting Tested Date: Not reported  
CP Fitting Test Pass Fail: Not reported  
CP Log Date: Not reported  
Tank Tightness Test Pass Fail: Not reported  
Piping Tightness Test Date: Not reported  
Piping Tightness Test Pass Fail: Not reported  
Piping Material Comments: Not reported  
Install Date: 11/11/1911  
Last Test: Not reported  
Spill Installed: Not reported  
Overfill: Not reported  
Line Leak Detection: Not reported  
Permanent Closure: 05/20/1993  
Tank Material: STEEL - BARE/GALV  
Closure Date: 07/26/1993  
Tank Secondary: NO  
Product Stored: #4 HEATING OIL  
Overfill Type: Not reported  
Pipe Secondary: NO  
Pipe Material: STEEL - BARE/GALV  
Pipe System: Not reported

Tank ID: 7  
Status: ACTIVE  
Capacity (gal): 20000  
Temporary Closed Date: Not reported  
Tank Filled Removed: Not reported  
Compartment: NO  
Tank Diameter In Inches: 119  
Construction Material Comments: CONTAINMENT SOLUTIONS  
Meets Dec 22 2015 Deadline: YES  
Leak Line Detection: VAPORLESS MFG INC  
Leak Line Detection Installed Date: 04/20/2006  
Leak Line Detection Test Pass Fail: PASS  
Drop Tube Pass Fail: PASS  
Drain Valve Replaced Date: Not reported  
Dry Beak Installed Date: Not reported  
Inv Monitor Review Date: Not reported

Map ID  
Direction  
Distance  
Elevation

MAP FINDINGS

Site

Database(s)

EDR ID Number  
EPA ID Number

**CON WAY FREIGHT (Continued)**

**U003083228**

Dispenser Pan: Not reported  
Overfill Length In Inches: 19  
Release Detection (RD) Tank Type: VEEDER ROOT  
RD Tank Type Installed Date: 04/20/2006  
RD Tank Type Tested Date: 11/13/2020  
RD Tank Type Test Pass Fail: PASS  
RD Piping Type: VEEDER ROOT  
RD Piping Installed Date: 04/20/2006  
RD Piping Tested Date: 11/13/2020  
RD Piping Test Pass Fail: PASS  
Corrosion Protection (CP) Tank: Not reported  
CP Tank Installed Date: Not reported  
CP Tank Tested Date: Not reported  
CP Tank Test Pass Fail: Not reported  
CP Piping: Not reported  
CP Piping Installed Date: Not reported  
CP Piping Tested Date: Not reported  
CP Piping Test Pass Fail: Not reported  
CP Fitting: Not reported  
CP Fitting Installed Date: Not reported  
CP Fitting Tested Date: Not reported  
CP Fitting Test Pass Fail: Not reported  
CP Log Date: Not reported  
Tank Tightness Test Pass Fail: PASS  
Piping Tightness Test Date: 11/13/2020  
Piping Tightness Test Pass Fail: PASS  
Piping Material Comments: OPW CP15DW  
Install Date: 04/20/2006  
Last Test: 04/07/2017  
Spill Installed: 04/20/2006  
Overfill: 04/20/2006  
Line Leak Detection: 11/13/2020  
Permanent Closure: Not reported  
Tank Material: FIBERGLASS  
Closure Date: Not reported  
Tank Secondary: YES  
Product Stored: DIESEL FUEL  
Overfill Type: FLOW SHUTOFF - FLAPPER VALVE  
Pipe Secondary: YES  
Pipe Material: PLASTIC PIPING  
Pipe System: PRESSURE

**E12 MOBILE ELECTRIC SERVICE CO INC**  
**15 MERRILL ST**  
**< 1/8 MANCHESTER, NH 03103**

**RCRA-VSQG 1004748805**  
**NHD500011937**

**1 ft.**

**Site 1 of 4 in cluster E**

**Relative:  
Higher**

RCRA-VSQG:

**Actual:  
208 ft.**

Date Form Received by Agency: 1999-03-06 00:00:00.0  
Handler Name: MOBILE ELECTRIC SERVICE CO INC  
Handler Address: 15 MERRILL ST  
Handler City,State,Zip: MANCHESTER, NH 03103  
EPA ID: NHD500011937  
Contact Name: DWAYNE ANDREASEN  
Contact Address: 15 MERRILL ST  
Contact City,State,Zip: MANCHESTER, NH 03103  
Contact Telephone: 603-669-3751

Map ID  
 Direction  
 Distance  
 Elevation

MAP FINDINGS

Site

Database(s)

EDR ID Number  
 EPA ID Number

**MOBILE ELECTRIC SERVICE CO INC (Continued)**

**1004748805**

Contact Fax:	Not reported
Contact Email:	Not reported
Contact Title:	Not reported
EPA Region:	01
Land Type:	Private
Federal Waste Generator Description:	Conditionally Exempt Small Quantity Generator
Non-Notifier:	Not reported
Biennial Report Cycle:	Not reported
Accessibility:	Not reported
Active Site Indicator:	Handler Activities
State District Owner:	Not reported
State District:	Not reported
Mailing Address:	15 MERRILL ST
Mailing City,State,Zip:	MANCHESTER, NH 03103
Owner Name:	Not reported
Owner Type:	Not reported
Operator Name:	Not reported
Operator Type:	Not reported
Short-Term Generator Activity:	No
Importer Activity:	No
Mixed Waste Generator:	No
Transporter Activity:	No
Transfer Facility Activity:	No
Recycler Activity with Storage:	No
Small Quantity On-Site Burner Exemption:	No
Smelting Melting and Refining Furnace Exemption:	No
Underground Injection Control:	No
Off-Site Waste Receipt:	No
Universal Waste Indicator:	No
Universal Waste Destination Facility:	No
Federal Universal Waste:	No
Active Site Fed-Reg Treatment Storage and Disposal Facility:	Not reported
Active Site Converter Treatment storage and Disposal Facility:	Not reported
Active Site State-Reg Treatment Storage and Disposal Facility:	Not reported
Active Site State-Reg Handler:	---
Federal Facility Indicator:	Not reported
Hazardous Secondary Material Indicator:	NN
Sub-Part K Indicator:	Not reported
Commercial TSD Indicator:	No
Treatment Storage and Disposal Type:	Not reported
2018 GPRA Permit Baseline:	Not on the Baseline
2018 GPRA Renewals Baseline:	Not on the Baseline
Permit Renewals Workload Universe:	Not reported
Permit Workload Universe:	Not reported
Permit Progress Universe:	Not reported
Post-Closure Workload Universe:	Not reported
Closure Workload Universe:	Not reported
202 GPRA Corrective Action Baseline:	No
Corrective Action Workload Universe:	No
Subject to Corrective Action Universe:	No
Non-TSDFs Where RCRA CA has Been Imposed Universe:	No
TSDFs Potentially Subject to CA Under 3004 (u)/(v) Universe:	No
TSDFs Only Subject to CA under Discretionary Auth Universe:	No
Corrective Action Priority Ranking:	No NCAPS ranking
Environmental Control Indicator:	No
Institutional Control Indicator:	No
Human Exposure Controls Indicator:	N/A

Map ID  
Direction  
Distance  
Elevation

MAP FINDINGS

Site

Database(s)

EDR ID Number  
EPA ID Number

**MOBILE ELECTRIC SERVICE CO INC (Continued)**

**1004748805**

Groundwater Controls Indicator:	N/A
Operating TSDF Universe:	Not reported
Full Enforcement Universe:	Not reported
Significant Non-Complier Universe:	No
Unaddressed Significant Non-Complier Universe:	No
Addressed Significant Non-Complier Universe:	No
Significant Non-Complier With a Compliance Schedule Universe:	No
Financial Assurance Required:	Not reported
Handler Date of Last Change:	2005-10-20 00:00:00.0
Recognized Trader-Importer:	No
Recognized Trader-Exporter:	No
Importer of Spent Lead Acid Batteries:	No
Exporter of Spent Lead Acid Batteries:	No
Recycler Activity Without Storage:	Not reported
Manifest Broker:	Not reported
Sub-Part P Indicator:	No

Hazardous Waste Summary:

Waste Code:	D001
Waste Description:	IGNITABLE WASTE
Waste Code:	D039
Waste Description:	TETRACHLOROETHYLENE

Handler - Owner Operator:

Owner/Operator Indicator:	Owner
Owner/Operator Name:	J B CROOKS MOBILE ELECTRIC SVC CO INC
Legal Status:	Private
Date Became Current:	Not reported
Date Ended Current:	Not reported
Owner/Operator Address:	15 MERRILL ST
Owner/Operator City,State,Zip:	MANCHESTER, NH 03103
Owner/Operator Telephone:	603-669-3751
Owner/Operator Telephone Ext:	Not reported
Owner/Operator Fax:	Not reported
Owner/Operator Email:	Not reported

Owner/Operator Indicator:	Owner
Owner/Operator Name:	MR & MRS J B CROOKS
Legal Status:	Private
Date Became Current:	Not reported
Date Ended Current:	Not reported
Owner/Operator Address:	15 MERRILL ST
Owner/Operator City,State,Zip:	MANCHESTER, NH 03103
Owner/Operator Telephone:	603-669-3751
Owner/Operator Telephone Ext:	Not reported
Owner/Operator Fax:	Not reported
Owner/Operator Email:	Not reported

Historic Generators:

Receive Date:	1999-03-06 00:00:00.0
Handler Name:	MOBILE ELECTRIC SERVICE CO INC
Federal Waste Generator Description:	Conditionally Exempt Small Quantity Generator
State District Owner:	Not reported
Large Quantity Handler of Universal Waste:	No



Map ID  
 Direction  
 Distance  
 Elevation

MAP FINDINGS

Site

Database(s)

EDR ID Number  
 EPA ID Number

**MOBILE ELECTRIC SERVICE CO INC (Continued)**

**1004748805**

Recognized Trader Importer: No  
 Recognized Trader Exporter: No  
 Spent Lead Acid Battery Importer: No  
 Spent Lead Acid Battery Exporter: No  
 Current Record: Yes  
 Non Storage Recycler Activity: Not reported  
 Electronic Manifest Broker: Not reported

Receive Date: 1995-06-27 00:00:00.0  
 Handler Name: MOBILE ELECTRIC SERVICE CO INC  
 Federal Waste Generator Description: Conditionally Exempt Small Quantity Generator  
 State District Owner: Not reported  
 Large Quantity Handler of Universal Waste: No  
 Recognized Trader Importer: No  
 Recognized Trader Exporter: No  
 Spent Lead Acid Battery Importer: No  
 Spent Lead Acid Battery Exporter: No  
 Current Record: No  
 Non Storage Recycler Activity: Not reported  
 Electronic Manifest Broker: Not reported

Receive Date: 2000-04-12 00:00:00.0  
 Handler Name: MOBILE ELECTRIC SERVICE CO INC  
 Federal Waste Generator Description: Conditionally Exempt Small Quantity Generator  
 State District Owner: Not reported  
 Large Quantity Handler of Universal Waste: No  
 Recognized Trader Importer: No  
 Recognized Trader Exporter: No  
 Spent Lead Acid Battery Importer: No  
 Spent Lead Acid Battery Exporter: No  
 Current Record: No  
 Non Storage Recycler Activity: Not reported  
 Electronic Manifest Broker: Not reported

List of NAICS Codes and Descriptions:

NAICS Code: 811118  
 NAICS Description: OTHER AUTOMOTIVE MECHANICAL AND ELECTRICAL REPAIR AND MAINTENANCE

Facility Has Received Notices of Violations:

Violations: No Violations Found

Evaluation Action Summary:

Evaluations: No Evaluations Found

F13

**DUCLOS AUTO SHOP**  
**243 WILLOW STREET**  
**MANCHESTER, NH**

**NH UST U001558020**  
**NH ALLSITES N/A**

< 1/8  
 1 ft.

Site 1 of 9 in cluster F

Relative:  
 Higher

UST:  
 Name: DUCLOS AUTO SHOP  
 Address: 243 WILLOW STREET  
 City: MANCHESTER  
 Facility ID: 220223

Actual:  
 218 ft.

Map ID  
Direction  
Distance  
Elevation

MAP FINDINGS

Site

Database(s)

EDR ID Number  
EPA ID Number

**DUCLOS AUTO SHOP (Continued)**

**U001558020**

Facility Type: COMMERCIAL  
Site Number: 199303007  
Owner Name: F DUCLOS AUTO SHOP INC  
Owner Type: COMMERCIAL/RESIDENTIAL  
Owner Title: Not reported  
Owner Address: 243 WILLOW ST  
Owner Address2: Not reported  
Owner City,St,Zip: MANCHESTER, NH 03103  
Manager Name: KEVIN D. DELAHANTY  
Manager Title: SHOP MANAGER

Tank ID: 1  
Status: INACTIVE  
Capacity (gal): 200  
Temporary Closed Date: Not reported  
Tank Filled Removed: Not reported  
Compartment: NO  
Tank Diameter In Inches: Not reported  
Construction Material Comments: Not reported  
Meets Dec 22 2015 Deadline: Not reported  
Leak Line Detection: Not reported  
Leak Line Detection Installed Date: Not reported  
Leak Line Detection Test Pass Fail: Not reported  
Drop Tube Pass Fail: Not reported  
Drain Valve Replaced Date: Not reported  
Dry Beak Installed Date: Not reported  
Inv Monitor Review Date: Not reported  
Dispenser Pan: Not reported  
Overfill Length In Inches: Not reported  
Release Detection (RD) Tank Type: NONE LISTED  
RD Tank Type Installed Date: Not reported  
RD Tank Type Tested Date: Not reported  
RD Tank Type Test Pass Fail: Not reported  
RD Piping Type: NONE  
RD Piping Installed Date: Not reported  
RD Piping Tested Date: Not reported  
RD Piping Test Pass Fail: Not reported  
Corrosion Protection (CP) Tank: Not reported  
CP Tank Installed Date: Not reported  
CP Tank Tested Date: Not reported  
CP Tank Test Pass Fail: Not reported  
CP Piping: Not reported  
CP Piping Installed Date: Not reported  
CP Piping Tested Date: Not reported  
CP Piping Test Pass Fail: Not reported  
CP Fitting: Not reported  
CP Fitting Installed Date: Not reported  
CP Fitting Tested Date: Not reported  
CP Fitting Test Pass Fail: Not reported  
CP Log Date: Not reported  
Tank Tightness Test Pass Fail: Not reported  
Piping Tightness Test Date: Not reported  
Piping Tightness Test Pass Fail: Not reported  
Piping Material Comments: Not reported  
Install Date: 11/11/1911  
Last Test: Not reported  
Spill Installed: Not reported

Map ID  
 Direction  
 Distance  
 Elevation

MAP FINDINGS

Site

Database(s)

EDR ID Number  
 EPA ID Number

**DUCLOS AUTO SHOP (Continued)**

**U001558020**

Overfill: Not reported  
 Line Leak Detection: Not reported  
 Permanent Closure: 07/01/1991  
 Tank Material: UNKNOWN  
 Closure Date: Not reported  
 Tank Secondary: NO  
 Product Stored: USED / WASTE OIL  
 Overfill Type: Not reported  
 Pipe Secondary: NO  
 Pipe Material: UNKNOWN  
 Pipe System: Not reported

**ALLSITES:**

Name: DUCLOS AUTO SHOP  
 Address: 243 WILLOW STREET  
 City,State,Zip: MANCHESTER, NH  
 Facility ID: 199303007  
 Project Type: SITEEVAL  
 Project Description: UNSOLICITED SITE ASSESSMENT REVIEWED BY ORCB  
 Project Manager: CLOSED  
 Expiration Date: 01/26/1996

**F14**

**DUCLOS AUTO SHOP INC  
 243 WILLOW ST  
 MANCHESTER, NH 03103**

**RCRA NonGen / NLR**

**1000290900  
 NHD073975427**

**< 1/8  
 1 ft.**

**Site 2 of 9 in cluster F**

**Relative:  
 Higher  
 Actual:  
 218 ft.**

RCRA NonGen / NLR:  
 Date Form Received by Agency: 1999-03-06 00:00:00  
 Handler Name: DUCLOS AUTO SHOP INC  
 Handler Address: 243 WILLOW ST  
 Handler City,State,Zip: MANCHESTER, NH 03103  
 EPA ID: NHD073975427  
 Contact Name: KEVIN D DELAHANTY  
 Contact Address: 243 WILLOW ST  
 Contact City,State,Zip: MANCHESTER, NH 03103  
 Contact Telephone: 603-627-4137  
 Contact Fax: Not reported  
 Contact Email: Not reported  
 Contact Title: Not reported  
 EPA Region: 01  
 Land Type: Private  
 Federal Waste Generator Description: Not a generator, verified  
 Non-Notifier: Not reported  
 Biennial Report Cycle: Not reported  
 Accessibility: Not reported  
 Active Site Indicator: Not reported  
 State District Owner: Not reported  
 State District: Not reported  
 Mailing Address: 243 WILLOW ST  
 Mailing City,State,Zip: MANCHESTER, NH 03103  
 Owner Name: Not reported  
 Owner Type: Not reported  
 Operator Name: Not reported  
 Operator Type: Not reported  
 Short-Term Generator Activity: No

Map ID  
 Direction  
 Distance  
 Elevation

MAP FINDINGS

Site

Database(s)

EDR ID Number  
 EPA ID Number

**DUCLOS AUTO SHOP INC (Continued)**

**1000290900**

Importer Activity:	No
Mixed Waste Generator:	No
Transporter Activity:	No
Transfer Facility Activity:	No
Recycler Activity with Storage:	No
Small Quantity On-Site Burner Exemption:	No
Smelting Melting and Refining Furnace Exemption:	No
Underground Injection Control:	No
Off-Site Waste Receipt:	No
Universal Waste Indicator:	No
Universal Waste Destination Facility:	No
Federal Universal Waste:	No
Active Site Fed-Reg Treatment Storage and Disposal Facility:	Not reported
Active Site Converter Treatment storage and Disposal Facility:	Not reported
Active Site State-Reg Treatment Storage and Disposal Facility:	Not reported
Active Site State-Reg Handler:	---
Federal Facility Indicator:	Not reported
Hazardous Secondary Material Indicator:	NN
Sub-Part K Indicator:	Not reported
Commercial TSD Indicator:	No
Treatment Storage and Disposal Type:	Not reported
2018 GPRA Permit Baseline:	Not on the Baseline
2018 GPRA Renewals Baseline:	Not on the Baseline
Permit Renewals Workload Universe:	Not reported
Permit Workload Universe:	Not reported
Permit Progress Universe:	Not reported
Post-Closure Workload Universe:	Not reported
Closure Workload Universe:	Not reported
202 GPRA Corrective Action Baseline:	No
Corrective Action Workload Universe:	No
Subject to Corrective Action Universe:	No
Non-TSDFs Where RCRA CA has Been Imposed Universe:	No
TSDFs Potentially Subject to CA Under 3004 (u)/(v) Universe:	No
TSDFs Only Subject to CA under Discretionary Auth Universe:	No
Corrective Action Priority Ranking:	No NCAPS ranking
Environmental Control Indicator:	No
Institutional Control Indicator:	No
Human Exposure Controls Indicator:	N/A
Groundwater Controls Indicator:	N/A
Operating TSDF Universe:	Not reported
Full Enforcement Universe:	Not reported
Significant Non-Complier Universe:	No
Unaddressed Significant Non-Complier Universe:	No
Addressed Significant Non-Complier Universe:	No
Significant Non-Complier With a Compliance Schedule Universe:	No
Financial Assurance Required:	Not reported
Handler Date of Last Change:	2005-10-20 00:00:00.0
Recognized Trader-Importer:	No
Recognized Trader-Exporter:	No
Importer of Spent Lead Acid Batteries:	No
Exporter of Spent Lead Acid Batteries:	No
Recycler Activity Without Storage:	Not reported
Manifest Broker:	Not reported
Sub-Part P Indicator:	No

Map ID  
Direction  
Distance  
Elevation

MAP FINDINGS

Site

Database(s)

EDR ID Number  
EPA ID Number

**DUCLOS AUTO SHOP INC (Continued)**

**1000290900**

Hazardous Waste Summary:

Waste Code: D001  
Waste Description: IGNITABLE WASTE

Handler - Owner Operator:

Owner/Operator Indicator: Owner  
Owner/Operator Name: OWNERNAME  
Legal Status: Private  
Date Became Current: Not reported  
Date Ended Current: Not reported  
Owner/Operator Address: OWNERSTREET  
Owner/Operator City,State,Zip: OWNERCITY, NH 99999  
Owner/Operator Telephone: 603-555-1212  
Owner/Operator Telephone Ext: Not reported  
Owner/Operator Fax: Not reported  
Owner/Operator Email: Not reported

Historic Generators:

Receive Date: 1999-03-06 00:00:00.0  
Handler Name: DUCLOS AUTO SHOP INC  
Federal Waste Generator Description: Not a generator, verified  
State District Owner: Not reported  
Large Quantity Handler of Universal Waste: No  
Recognized Trader Importer: No  
Recognized Trader Exporter: No  
Spent Lead Acid Battery Importer: No  
Spent Lead Acid Battery Exporter: No  
Current Record: Yes  
Non Storage Recycler Activity: Not reported  
Electronic Manifest Broker: Not reported

Receive Date: 1985-06-17 00:00:00.0  
Handler Name: DUCLOS AUTO SHOP INC  
Federal Waste Generator Description: Not a generator, verified  
State District Owner: Not reported  
Large Quantity Handler of Universal Waste: No  
Recognized Trader Importer: No  
Recognized Trader Exporter: No  
Spent Lead Acid Battery Importer: No  
Spent Lead Acid Battery Exporter: No  
Current Record: No  
Non Storage Recycler Activity: Not reported  
Electronic Manifest Broker: Not reported

List of NAICS Codes and Descriptions:

NAICS Codes: No NAICS Codes Found

Facility Has Received Notices of Violations:

Violations: No Violations Found

Evaluation Action Summary:

Evaluations: No Evaluations Found

Map ID  
Direction  
Distance  
Elevation

MAP FINDINGS

Site

Database(s)

EDR ID Number  
EPA ID Number

**E15** COUNTY CORRECTIONAL FACILITY  
445 WILLOW ST  
MANCHESTER, NH

**NH UST** U001011679  
N/A

< 1/8  
1 ft.

Site 2 of 4 in cluster E

Relative:  
Higher  
Actual:  
217 ft.

UST:  
Name: COUNTY CORRECTIONAL FACILITY  
Address: 445 WILLOW ST  
City: MANCHESTER  
Facility ID: 113643  
Facility Type: LOCAL GOVERNMENT  
Site Number: 199103068  
Owner Name: HILLSBOROUGH COUNTY  
Owner Type: STATE OR LOCAL GOVERNMENT  
Owner Title: Not reported  
Owner Address: 329 MAST RD  
Owner Address2: Not reported  
Owner City,St,Zip: GOFFSTOWN, NH 03045  
Manager Name: DAVID DIONNE  
Manager Title: SUPERINTENDENT

Tank ID: 1  
Status: INACTIVE  
Capacity (gal): 10000  
Temporary Closed Date: 10/10/2013  
Tank Filled Removed: Not reported  
Compartment: NO  
Tank Diameter In Inches: 92  
Construction Material Comments: Not reported  
Meets Dec 22 2015 Deadline: YES  
Leak Line Detection: NONE  
Leak Line Detection Installed Date: 11/01/1987  
Leak Line Detection Test Pass Fail: Not reported  
Drop Tube Pass Fail: PASS  
Drain Valve Replaced Date: Not reported  
Dry Beak Installed Date: Not reported  
Inv Monitor Review Date: 07/19/2006  
Dispenser Pan: Not reported  
Overfill Length In Inches: 12  
Release Detection (RD) Tank Type: VEEDER ROOT  
RD Tank Type Installed Date: 11/01/1987  
RD Tank Type Tested Date: 11/13/2015  
RD Tank Type Test Pass Fail: PASS  
RD Piping Type: NONE  
RD Piping Installed Date: Not reported  
RD Piping Tested Date: Not reported  
RD Piping Test Pass Fail: Not reported  
Corrosion Protection (CP) Tank: Not reported  
CP Tank Installed Date: Not reported  
CP Tank Tested Date: Not reported  
CP Tank Test Pass Fail: Not reported  
CP Piping: Not reported  
CP Piping Installed Date: Not reported  
CP Piping Tested Date: Not reported  
CP Piping Test Pass Fail: Not reported  
CP Fitting: Not reported  
CP Fitting Installed Date: Not reported  
CP Fitting Tested Date: Not reported

Map ID  
Direction  
Distance  
Elevation

MAP FINDINGS

Site

Database(s)

EDR ID Number  
EPA ID Number

COUNTY CORRECTIONAL FACILITY (Continued)

U001011679

CP Fitting Test Pass Fail: Not reported  
CP Log Date: Not reported  
Tank Tightness Test Pass Fail: Not reported  
Piping Tightness Test Date: 06/22/2006  
Piping Tightness Test Pass Fail: PASS  
Piping Material Comments: PVC SLEEVE  
Install Date: 11/01/1987  
Last Test: Not reported  
Spill Installed: Not reported  
Overfill: 11/01/1987  
Line Leak Detection: Not reported  
Permanent Closure: 10/22/2019  
Tank Material: FIBERGLASS  
Closure Date: 12/05/2019  
Tank Secondary: YES  
Product Stored: #2 HEATING OIL  
Overfill Type: FLOW SHUTOFF - FLAPPER VALVE  
Pipe Secondary: Not reported  
Pipe Material: COPPER  
Pipe System: SUCTION: OLD CODE

Tank ID: 2  
Status: INACTIVE  
Capacity (gal): 2000  
Temporary Closed Date: Not reported  
Tank Filled Removed: Not reported  
Compartment: NO  
Tank Diameter In Inches: Not reported  
Construction Material Comments: Not reported  
Meets Dec 22 2015 Deadline: Not reported  
Leak Line Detection: Not reported  
Leak Line Detection Installed Date: Not reported  
Leak Line Detection Test Pass Fail: Not reported  
Drop Tube Pass Fail: Not reported  
Drain Valve Replaced Date: Not reported  
Dry Beak Installed Date: Not reported  
Inv Monitor Review Date: Not reported  
Dispenser Pan: Not reported  
Overfill Length In Inches: Not reported  
Release Detection (RD) Tank Type: NONE LISTED  
RD Tank Type Installed Date: Not reported  
RD Tank Type Tested Date: Not reported  
RD Tank Type Test Pass Fail: Not reported  
RD Piping Type: NONE  
RD Piping Installed Date: Not reported  
RD Piping Tested Date: Not reported  
RD Piping Test Pass Fail: Not reported  
Corrosion Protection (CP) Tank: Not reported  
CP Tank Installed Date: Not reported  
CP Tank Tested Date: Not reported  
CP Tank Test Pass Fail: Not reported  
CP Piping: Not reported  
CP Piping Installed Date: Not reported  
CP Piping Tested Date: Not reported  
CP Piping Test Pass Fail: Not reported  
CP Fitting: Not reported

Map ID  
Direction  
Distance  
Elevation

MAP FINDINGS

Site

Database(s)

EDR ID Number  
EPA ID Number

COUNTY CORRECTIONAL FACILITY (Continued)

U001011679

CP Fitting Installed Date: Not reported  
CP Fitting Tested Date: Not reported  
CP Fitting Test Pass Fail: Not reported  
CP Log Date: Not reported  
Tank Tightness Test Pass Fail: Not reported  
Piping Tightness Test Date: Not reported  
Piping Tightness Test Pass Fail: Not reported  
Piping Material Comments: Not reported  
Install Date: 11/11/1911  
Last Test: Not reported  
Spill Installed: Not reported  
Overfill: Not reported  
Line Leak Detection: Not reported  
Permanent Closure: 09/14/1998  
Tank Material: STEEL - BARE/GALV  
Closure Date: 03/29/1999  
Tank Secondary: NO  
Product Stored: GASOLINE  
Overfill Type: Not reported  
Pipe Secondary: NO  
Pipe Material: STEEL - BARE/GALV  
Pipe System: Not reported

Tank ID: 3  
Status: INACTIVE  
Capacity (gal): 500  
Temporary Closed Date: Not reported  
Tank Filled Removed: Not reported  
Compartment: NO  
Tank Diameter In Inches: Not reported  
Construction Material Comments: Not reported  
Meets Dec 22 2015 Deadline: Not reported  
Leak Line Detection: Not reported  
Leak Line Detection Installed Date: Not reported  
Leak Line Detection Test Pass Fail: Not reported  
Drop Tube Pass Fail: Not reported  
Drain Valve Replaced Date: Not reported  
Dry Beak Installed Date: Not reported  
Inv Monitor Review Date: Not reported  
Dispenser Pan: Not reported  
Overfill Length In Inches: Not reported  
Release Detection (RD) Tank Type: NONE LISTED  
RD Tank Type Installed Date: Not reported  
RD Tank Type Tested Date: Not reported  
RD Tank Type Test Pass Fail: Not reported  
RD Piping Type: NONE  
RD Piping Installed Date: Not reported  
RD Piping Tested Date: Not reported  
RD Piping Test Pass Fail: Not reported  
Corrosion Protection (CP) Tank: Not reported  
CP Tank Installed Date: Not reported  
CP Tank Tested Date: Not reported  
CP Tank Test Pass Fail: Not reported  
CP Piping: Not reported  
CP Piping Installed Date: Not reported  
CP Piping Tested Date: Not reported



Map ID  
Direction  
Distance  
Elevation

MAP FINDINGS

Site

Database(s)

EDR ID Number  
EPA ID Number

COUNTY CORRECTIONAL FACILITY (Continued)

U001011679

CP Piping Test Pass Fail: Not reported  
CP Fitting: Not reported  
CP Fitting Installed Date: Not reported  
CP Fitting Tested Date: Not reported  
CP Fitting Test Pass Fail: Not reported  
CP Log Date: Not reported  
Tank Tightness Test Pass Fail: Not reported  
Piping Tightness Test Date: Not reported  
Piping Tightness Test Pass Fail: Not reported  
Piping Material Comments: Not reported  
Install Date: 11/11/1911  
Last Test: Not reported  
Spill Installed: Not reported  
Overfill: Not reported  
Line Leak Detection: Not reported  
Permanent Closure: 09/14/1998  
Tank Material: STEEL - BARE/GALV  
Closure Date: 03/29/1999  
Tank Secondary: NO  
Product Stored: #2 HEATING OIL  
Overfill Type: Not reported  
Pipe Secondary: NO  
Pipe Material: COPPER  
Pipe System: SUCTION: OLD CODE

Tank ID: 4  
Status: INACTIVE  
Capacity (gal): 6600  
Temporary Closed Date: Not reported  
Tank Filled Removed: Not reported  
Compartment: NO  
Tank Diameter In Inches: Not reported  
Construction Material Comments: Not reported  
Meets Dec 22 2015 Deadline: Not reported  
Leak Line Detection: Not reported  
Leak Line Detection Installed Date: Not reported  
Leak Line Detection Test Pass Fail: Not reported  
Drop Tube Pass Fail: Not reported  
Drain Valve Replaced Date: Not reported  
Dry Beak Installed Date: Not reported  
Inv Monitor Review Date: Not reported  
Dispenser Pan: Not reported  
Overfill Length In Inches: Not reported  
Release Detection (RD) Tank Type: Not reported  
RD Tank Type Installed Date: Not reported  
RD Tank Type Tested Date: Not reported  
RD Tank Type Test Pass Fail: Not reported  
RD Piping Type: Not reported  
RD Piping Installed Date: Not reported  
RD Piping Tested Date: Not reported  
RD Piping Test Pass Fail: Not reported  
Corrosion Protection (CP) Tank: Not reported  
CP Tank Installed Date: Not reported  
CP Tank Tested Date: Not reported  
CP Tank Test Pass Fail: Not reported  
CP Piping: Not reported

Map ID  
 Direction  
 Distance  
 Elevation

MAP FINDINGS

Site

Database(s)

EDR ID Number  
 EPA ID Number

**COUNTY CORRECTIONAL FACILITY (Continued)**

**U001011679**

CP Piping Installed Date: Not reported  
 CP Piping Tested Date: Not reported  
 CP Piping Test Pass Fail: Not reported  
 CP Fitting: Not reported  
 CP Fitting Installed Date: Not reported  
 CP Fitting Tested Date: Not reported  
 CP Fitting Test Pass Fail: Not reported  
 CP Log Date: Not reported  
 Tank Tightness Test Pass Fail: Not reported  
 Piping Tightness Test Date: Not reported  
 Piping Tightness Test Pass Fail: Not reported  
 Piping Material Comments: Not reported  
 Install Date: 11/11/1911  
 Last Test: Not reported  
 Spill Installed: Not reported  
 Overfill: Not reported  
 Line Leak Detection: Not reported  
 Permanent Closure: 07/13/1987  
 Tank Material: STEEL - BARE/GALV  
 Closure Date: Not reported  
 Tank Secondary: NO  
 Product Stored: #4 HEATING OIL  
 Overfill Type: Not reported  
 Pipe Secondary: NO  
 Pipe Material: UNKNOWN  
 Pipe System: SUCTION: OLD CODE

**A16**  
 < 1/8  
 1 ft.

**216 ELM STREET PROPERTIES LLC**  
**250 ELM ST**  
**MANCHESTER, NH 03103**

**RCRA NonGen / NLR 1008890259**  
**RI MANIFEST NHD510171630**

**Site 8 of 15 in cluster A**

**Relative:**  
**Higher**  
**Actual:**  
**189 ft.**

RCRA NonGen / NLR:  
 Date Form Received by Agency: 2018-10-10 00:00:00.0  
 Handler Name: 216 ELM STREET PROPERTIES LLC  
 Handler Address: 250 ELM ST  
 Handler City,State,Zip: MANCHESTER, NH 03103  
 EPA ID: NHD510171630  
 Contact Name: ANTONIO TRAVASSOS  
 Contact Address: 4 MAGNOLIA RD  
 Contact City,State,Zip: WINDHAM, NH 03087  
 Contact Telephone: 603-505-0687  
 Contact Fax: Not reported  
 Contact Email: Not reported  
 Contact Title: Not reported  
 EPA Region: 01  
 Land Type: Private  
 Federal Waste Generator Description: Not a generator, verified  
 Non-Notifier: Not reported  
 Biennial Report Cycle: Not reported  
 Accessibility: Not reported  
 Active Site Indicator: Not reported  
 State District Owner: Not reported  
 State District: Not reported  
 Mailing Address: 4 MAGNOLIA RD  
 Mailing City,State,Zip: WINDHAM, NH 03087  
 Owner Name: Not reported

Map ID  
 Direction  
 Distance  
 Elevation

MAP FINDINGS

Site

Database(s)

EDR ID Number  
 EPA ID Number

**216 ELM STREET PROPERTIES LLC (Continued)**

**1008890259**

Owner Type:	Not reported
Operator Name:	Not reported
Operator Type:	Not reported
Short-Term Generator Activity:	No
Importer Activity:	No
Mixed Waste Generator:	No
Transporter Activity:	No
Transfer Facility Activity:	No
Recycler Activity with Storage:	No
Small Quantity On-Site Burner Exemption:	No
Smelting Melting and Refining Furnace Exemption:	No
Underground Injection Control:	No
Off-Site Waste Receipt:	No
Universal Waste Indicator:	No
Universal Waste Destination Facility:	No
Federal Universal Waste:	No
Active Site Fed-Reg Treatment Storage and Disposal Facility:	Not reported
Active Site Converter Treatment storage and Disposal Facility:	Not reported
Active Site State-Reg Treatment Storage and Disposal Facility:	Not reported
Active Site State-Reg Handler:	---
Federal Facility Indicator:	Not reported
Hazardous Secondary Material Indicator:	NN
Sub-Part K Indicator:	Not reported
Commercial TSD Indicator:	No
Treatment Storage and Disposal Type:	Not reported
2018 GPRA Permit Baseline:	Not on the Baseline
2018 GPRA Renewals Baseline:	Not on the Baseline
Permit Renewals Workload Universe:	Not reported
Permit Workload Universe:	Not reported
Permit Progress Universe:	Not reported
Post-Closure Workload Universe:	Not reported
Closure Workload Universe:	Not reported
202 GPRA Corrective Action Baseline:	No
Corrective Action Workload Universe:	No
Subject to Corrective Action Universe:	No
Non-TSDs Where RCRA CA has Been Imposed Universe:	No
TSDs Potentially Subject to CA Under 3004 (u)/(v) Universe:	No
TSDs Only Subject to CA under Discretionary Auth Universe:	No
Corrective Action Priority Ranking:	No NCAPS ranking
Environmental Control Indicator:	No
Institutional Control Indicator:	No
Human Exposure Controls Indicator:	N/A
Groundwater Controls Indicator:	N/A
Operating TSD Universe:	Not reported
Full Enforcement Universe:	Not reported
Significant Non-Complier Universe:	No
Unaddressed Significant Non-Complier Universe:	No
Addressed Significant Non-Complier Universe:	No
Significant Non-Complier With a Compliance Schedule Universe:	No
Financial Assurance Required:	Not reported
Handler Date of Last Change:	2019-03-21 09:17:32.0
Recognized Trader-Importer:	No
Recognized Trader-Exporter:	No
Importer of Spent Lead Acid Batteries:	No
Exporter of Spent Lead Acid Batteries:	No
Recycler Activity Without Storage:	No
Manifest Broker:	No

Map ID  
Direction  
Distance  
Elevation

MAP FINDINGS

Site

Database(s)

EDR ID Number  
EPA ID Number

**216 ELM STREET PROPERTIES LLC (Continued)**

**1008890259**

Sub-Part P Indicator: No

Hazardous Waste Summary:

Waste Code: D008  
Waste Description: LEAD

Historic Generators:

Receive Date: 2002-01-02 00:00:00.0  
Handler Name: COMMISSION PROPERTIES LLC  
Federal Waste Generator Description: Not a generator, verified  
State District Owner: Not reported  
Large Quantity Handler of Universal Waste: No  
Recognized Trader Importer: No  
Recognized Trader Exporter: No  
Spent Lead Acid Battery Importer: No  
Spent Lead Acid Battery Exporter: No  
Current Record: No  
Non Storage Recycler Activity: Not reported  
Electronic Manifest Broker: Not reported

Receive Date: 2018-09-06 00:00:00.0  
Handler Name: 216 ELM STREET PROPERTIES LLC  
Federal Waste Generator Description: Large Quantity Generator  
State District Owner: Not reported  
Large Quantity Handler of Universal Waste: No  
Recognized Trader Importer: No  
Recognized Trader Exporter: No  
Spent Lead Acid Battery Importer: No  
Spent Lead Acid Battery Exporter: No  
Current Record: No  
Non Storage Recycler Activity: No  
Electronic Manifest Broker: No

Receive Date: 2018-10-10 00:00:00.0  
Handler Name: 216 ELM STREET PROPERTIES LLC  
Federal Waste Generator Description: Not a generator, verified  
State District Owner: Not reported  
Large Quantity Handler of Universal Waste: No  
Recognized Trader Importer: No  
Recognized Trader Exporter: No  
Spent Lead Acid Battery Importer: No  
Spent Lead Acid Battery Exporter: No  
Current Record: Yes  
Non Storage Recycler Activity: No  
Electronic Manifest Broker: No

List of NAICS Codes and Descriptions:

NAICS Codes: No NAICS Codes Found

Facility Has Received Notices of Violations:

Violations: No Violations Found

Evaluation Action Summary:

Evaluations: No Evaluations Found

Map ID  
Direction  
Distance  
Elevation

MAP FINDINGS

Site

Database(s)

EDR ID Number  
EPA ID Number

216 ELM STREET PROPERTIES LLC (Continued)

1008890259

RI MANIFEST:

Name: COMMISION PROPERTIES, LLC.  
Address: 250 ELM ST  
City,State,Zip: MANCHESTER, NH 03103  
EPA Id: NHD510171630  
GEN Cert Date: 1/31/2002  
Manifest Document Number: MAQ063625  
Waste Description: WASTE OIL  
TSDf Id: RID040098352  
TSDf Name: NORTHLAND ENVIRONMENTAL INC.  
Qty: 55  
WT/Vol Units: G  
TSDf Date: Not reported  
Transporter 2 Id: Not reported  
Item Number: 2398  
Transporter 2 Name: Not reported  
Transporter Name 2: CYN OIL CORPORATION  
Transporter EPAID: MAD082303777  
Transporter Receipt Date: Not reported  
Number Of Containers: 0  
Container Type: Not reported  
Waste Code1: Not reported  
Waste Code2: Not reported  
Waste Code3: Not reported  
Waste Code4: Not reported  
Waste Code5: Not reported  
Waste Code6: Not reported  
Fee Exempt Code: Not reported  
Comment: Not reported  
Transporter Name 2: Not reported  
Company Permit Number: Not reported  
Year: Not reported  
Quarter: Not reported  
Transporter Contact Name: Not reported  
Transporter Contact Email: Not reported  
Filing Date: Not reported  
Total Fee: Not reported  
Billing Name: Not reported  
Paid Date: Not reported  
Paid Time: Not reported  
Facility Receipt Date: Not reported  
Fee: Not reported  
Manifest Created Date: Not reported  
Manifest Updated Date: Not reported

RI MANIFEST:

Transporter Receipt Date: Not reported  
Number Of Containers: 0  
Container Type: Not reported  
Waste Code1: Not reported  
Waste Code2: Not reported  
Waste Code3: Not reported  
Waste Code4: Not reported  
Waste Code5: Not reported  
Waste Code6: Not reported  
Comment: Not reported  
Fee Exempt Code: Not reported

Map ID  
Direction  
Distance  
Elevation

MAP FINDINGS

Site

Database(s)

EDR ID Number  
EPA ID Number

**216 ELM STREET PROPERTIES LLC (Continued)**

**1008890259**

TSD Name:	NORTHLAND ENVIRONMENTAL INC.
TSD ID:	RID040098352
Transporter Name 2:	Not reported
Company Permit Number:	Not reported
Year:	Not reported
EPA ID:	NHD510171630
Manifest Docket Number:	MAQ063625
Quarter:	Not reported
Waste Description:	WASTE OIL
Transporter Contact Name:	Not reported
Quantity:	55
Transporter Contact Email:	Not reported
WT/Vol Units:	G
Filing Date:	Not reported
Total Fee:	Not reported
Item Number:	2398
Transporter Name:	CYN OIL CORPORATION
Billing Name:	Not reported
Transporter EPA ID:	MAD082303777
Date Paid:	Not reported
Time Paid:	Not reported
GEN Cert Date:	1/31/2002
Facility Receipt Date:	Not reported
Fee:	Not reported
Transporter 2 Receipt Date:	Not reported
Manifest Created Date:	Not reported
TSD Receipt Date:	Not reported
Transporter 2 ID:	Not reported
Manifest Updated Date:	Not reported
Transporter Receipt Date:	Not reported
Number Of Containers:	0
Container Type:	Not reported
Waste Code1:	Not reported
Waste Code2:	Not reported
Waste Code3:	Not reported
Waste Code4:	Not reported
Waste Code5:	Not reported
Waste Code6:	Not reported
Comment:	Not reported
Fee Exempt Code:	Not reported
TSD Name:	NORTHLAND ENVIRONMENTAL INC.
TSD ID:	RID040098352
Transporter Name 2:	Not reported
Company Permit Number:	Not reported
Year:	Not reported
EPA ID:	NHD510171630
Manifest Docket Number:	MAQ063625
Quarter:	Not reported
Waste Description:	WASTE OIL
Transporter Contact Name:	Not reported
Quantity:	55
Transporter Contact Email:	Not reported
WT/Vol Units:	G
Filing Date:	Not reported
Total Fee:	Not reported
Item Number:	2398

Map ID  
 Direction  
 Distance  
 Elevation

MAP FINDINGS

Site

Database(s)

EDR ID Number  
 EPA ID Number

**216 ELM STREET PROPERTIES LLC (Continued)**

**1008890259**

Transporter Name: CYN OIL CORPORATION  
 Billing Name: Not reported  
 Transporter EPA ID: MAD082303777  
 Date Paid: Not reported  
 Time Paid: Not reported  
 GEN Cert Date: 1/31/2002  
 Facility Receipt Date: Not reported  
 Fee: Not reported  
 Transporter 2 Receipt Date: Not reported  
 Manifest Created Date: Not reported  
 TSDf Receipt Date: Not reported  
 Transporter 2 ID: Not reported  
 Manifest Updated Date: Not reported

17  
 < 1/8  
 1 ft.

**PSNH TRANSFORMER SPILL  
 40 PINE STREET  
 MANCHESTER, NH**

**NH ALLSITES S109979071  
 N/A**

**Relative:  
 Higher  
 Actual:  
 222 ft.**

**ALLSITES:**  
 Name: PSNH TRANSFORMER SPILL  
 Address: 40 PINE STREET  
 City,State,Zip: MANCHESTER, NH  
 Facility ID: 200910025  
 Project Type: IRSPILL  
 Project Description: INITIAL RESPONSE SPILL (IMMEDIATELY CLEANED UP)  
 Project Manager: CLOSED  
 Expiration Date: Not reported

G18  
 < 1/8  
 1 ft.

**KELLER COMPANIES  
 88 PINE ST  
 MANCHESTER, NH 03103**

**RCRA NonGen / NLR 1010324060  
 FINDS NHD510193618  
 ECHO**

**Site 1 of 7 in cluster G**

**Relative:  
 Higher  
 Actual:  
 222 ft.**

**RCRA NonGen / NLR:**  
 Date Form Received by Agency: 2017-02-23 00:00:00.0  
 Handler Name: KELLER COMPANIES  
 Handler Address: 88 PINE ST  
 Handler City,State,Zip: MANCHESTER, NH 03103  
 EPA ID: NHD510193618  
 Contact Name: KATHLEEN HARVEY  
 Contact Address: Not reported  
 Contact City,State,Zip: Not reported  
 Contact Telephone: 603-627-7887 5500  
 Contact Fax: Not reported  
 Contact Email: KHARVEY@RRKELLERASSOCIATES.COM  
 Contact Title: Not reported  
 EPA Region: 01  
 Land Type: Private  
 Federal Waste Generator Description: Not a generator, verified  
 Non-Notifier: Not reported  
 Biennial Report Cycle: Not reported  
 Accessibility: Not reported  
 Active Site Indicator: Not reported

Map ID  
 Direction  
 Distance  
 Elevation

MAP FINDINGS

Site

Database(s)

EDR ID Number  
 EPA ID Number

**KELLER COMPANIES (Continued)**

**1010324060**

State District Owner:	Not reported
State District:	Not reported
Mailing Address:	121 VALLEY ST
Mailing City, State, Zip:	MANCHESTER, NH 03103
Owner Name:	VALLEY PINE COR
Owner Type:	Private
Operator Name:	KELLER COMPANIE
Operator Type:	Private
Short-Term Generator Activity:	No
Importer Activity:	No
Mixed Waste Generator:	No
Transporter Activity:	No
Transfer Facility Activity:	No
Recycler Activity with Storage:	No
Small Quantity On-Site Burner Exemption:	No
Smelting Melting and Refining Furnace Exemption:	No
Underground Injection Control:	No
Off-Site Waste Receipt:	No
Universal Waste Indicator:	No
Universal Waste Destination Facility:	No
Federal Universal Waste:	No
Active Site Fed-Reg Treatment Storage and Disposal Facility:	Not reported
Active Site Converter Treatment storage and Disposal Facility:	Not reported
Active Site State-Reg Treatment Storage and Disposal Facility:	Not reported
Active Site State-Reg Handler:	---
Federal Facility Indicator:	Not reported
Hazardous Secondary Material Indicator:	NN
Sub-Part K Indicator:	Not reported
Commercial TSD Indicator:	No
Treatment Storage and Disposal Type:	Not reported
2018 GPRA Permit Baseline:	Not on the Baseline
2018 GPRA Renewals Baseline:	Not on the Baseline
Permit Renewals Workload Universe:	Not reported
Permit Workload Universe:	Not reported
Permit Progress Universe:	Not reported
Post-Closure Workload Universe:	Not reported
Closure Workload Universe:	Not reported
202 GPRA Corrective Action Baseline:	No
Corrective Action Workload Universe:	No
Subject to Corrective Action Universe:	No
Non-TSDs Where RCRA CA has Been Imposed Universe:	No
TSDs Potentially Subject to CA Under 3004 (u)/(v) Universe:	No
TSDs Only Subject to CA under Discretionary Auth Universe:	No
Corrective Action Priority Ranking:	No NCAPS ranking
Environmental Control Indicator:	No
Institutional Control Indicator:	No
Human Exposure Controls Indicator:	N/A
Groundwater Controls Indicator:	N/A
Operating TSD Universe:	Not reported
Full Enforcement Universe:	Not reported
Significant Non-Complier Universe:	No
Unaddressed Significant Non-Complier Universe:	No
Addressed Significant Non-Complier Universe:	No
Significant Non-Complier With a Compliance Schedule Universe:	No
Financial Assurance Required:	Not reported
Handler Date of Last Change:	2017-06-05 09:40:13.0
Recognized Trader-Importer:	No



Map ID  
Direction  
Distance  
Elevation

MAP FINDINGS

Site

Database(s)

EDR ID Number  
EPA ID Number

**KELLER COMPANIES (Continued)**

**1010324060**

Recognized Trader-Exporter: No  
Importer of Spent Lead Acid Batteries: No  
Exporter of Spent Lead Acid Batteries: No  
Recycler Activity Without Storage: Not reported  
Manifest Broker: Not reported  
Sub-Part P Indicator: No

**Hazardous Waste Summary:**

Waste Code: D001  
Waste Description: IGNITABLE WASTE

Waste Code: D035  
Waste Description: METHYL ETHYL KETONE

Waste Code: F003  
Waste Description: THE FOLLOWING SPENT NONHALOGENATED SOLVENTS: XYLENE, ACETONE, ETHYL ACETATE, ETHYL BENZENE, ETHYL ETHER, METHYL ISOBUTYL KETONE, N-BUTYL ALCOHOL, CYCLOHEXANONE, AND METHANOL; ALL SPENT SOLVENT MIXTURES/BLENDS CONTAINING, BEFORE USE, ONLY THE ABOVE SPENT NONHALOGENATED SOLVENTS; AND ALL SPENT SOLVENT MIXTURES/BLENDS CONTAINING, BEFORE USE, ONE OR MORE OF THE ABOVE NONHALOGENATED SOLVENTS, AND A TOTAL OF TEN PERCENT OR MORE (BY VOLUME) OF ONE OR MORE OF THOSE SOLVENTS LISTED IN F001, F002, F004, AND F005; AND STILL BOTTOMS FROM THE RECOVERY OF THESE SPENT SOLVENTS AND SPENT SOLVENT MIXTURES.

Waste Code: F005  
Waste Description: THE FOLLOWING SPENT NONHALOGENATED SOLVENTS: TOLUENE, METHYL ETHYL KETONE, CARBON DISULFIDE, ISOBUTANOL, PYRIDINE, BENZENE, 2-ETHOXYETHANOL, AND 2-NITROPROPANE; ALL SPENT SOLVENT MIXTURES/BLENDS CONTAINING, BEFORE USE, A TOTAL OF TEN PERCENT OR MORE (BY VOLUME) OF ONE OR MORE OF THE ABOVE NONHALOGENATED SOLVENTS OR THOSE SOLVENTS LISTED IN F001, F002, OR F004; AND STILL BOTTOMS FROM THE RECOVERY OF THESE SPENT SOLVENTS AND SPENT SOLVENT MIXTURES.

**Handler - Owner Operator:**

Owner/Operator Indicator: Owner  
Owner/Operator Name: VALLEY PINE COR  
Legal Status: Private  
Date Became Current: 1957-10-19 00:00:00.  
Date Ended Current: Not reported  
Owner/Operator Address: PO BOX 4105  
Owner/Operator City,State,Zip: MANCHESTER, NH 03108-4105  
Owner/Operator Telephone: 603-627-7887  
Owner/Operator Telephone Ext: Not reported  
Owner/Operator Fax: Not reported  
Owner/Operator Email: Not reported

Owner/Operator Indicator: Operator  
Owner/Operator Name: KELLER COMPANIE  
Legal Status: Private  
Date Became Current: 2006-12-12 00:00:00.  
Date Ended Current: Not reported  
Owner/Operator Address: PO BOX 4105  
Owner/Operator City,State,Zip: MANCHESTER, NH 03108

Map ID  
Direction  
Distance  
Elevation

MAP FINDINGS

Site

Database(s)

EDR ID Number  
EPA ID Number

**KELLER COMPANIES (Continued)**

**1010324060**

Owner/Operator Telephone:	603-627-7887
Owner/Operator Telephone Ext:	Not reported
Owner/Operator Fax:	Not reported
Owner/Operator Email:	Not reported
Owner/Operator Indicator:	Operator
Owner/Operator Name:	KELLER COMPANIE
Legal Status:	Private
Date Became Current:	2006-12-12 00:00:00.
Date Ended Current:	Not reported
Owner/Operator Address:	PO BOX 4105
Owner/Operator City,State,Zip:	MANCHESTER, NH 03108
Owner/Operator Telephone:	603-627-7887
Owner/Operator Telephone Ext:	Not reported
Owner/Operator Fax:	Not reported
Owner/Operator Email:	Not reported
Owner/Operator Indicator:	Owner
Owner/Operator Name:	VALLEY PINE COR
Legal Status:	Private
Date Became Current:	1957-10-19 00:00:00.
Date Ended Current:	Not reported
Owner/Operator Address:	PO BOX 4105
Owner/Operator City,State,Zip:	MANCHESTER, NH 03108-4105
Owner/Operator Telephone:	603-627-7887
Owner/Operator Telephone Ext:	Not reported
Owner/Operator Fax:	Not reported
Owner/Operator Email:	Not reported
Owner/Operator Indicator:	Owner
Owner/Operator Name:	VALLEY PINE COR
Legal Status:	Private
Date Became Current:	1957-10-19 00:00:00.
Date Ended Current:	Not reported
Owner/Operator Address:	PO BOX 4105
Owner/Operator City,State,Zip:	MANCHESTER, NH 03108-4105
Owner/Operator Telephone:	603-627-7887
Owner/Operator Telephone Ext:	Not reported
Owner/Operator Fax:	Not reported
Owner/Operator Email:	Not reported
Owner/Operator Indicator:	Owner
Owner/Operator Name:	VALLEY PINE CORP
Legal Status:	Private
Date Became Current:	1957-10-19 00:00:00.
Date Ended Current:	Not reported
Owner/Operator Address:	PO BOX 4105
Owner/Operator City,State,Zip:	MANCHESTER, NH 03108-4105
Owner/Operator Telephone:	603-627-7887
Owner/Operator Telephone Ext:	Not reported
Owner/Operator Fax:	Not reported
Owner/Operator Email:	Not reported
Owner/Operator Indicator:	Owner
Owner/Operator Name:	VALLEY PINE COR
Legal Status:	Private
Date Became Current:	1957-10-19 00:00:00.

Map ID  
Direction  
Distance  
Elevation

MAP FINDINGS

Site

Database(s)

EDR ID Number  
EPA ID Number

**KELLER COMPANIES (Continued)**

**1010324060**

Date Ended Current: Not reported  
Owner/Operator Address: PO BOX 4105  
Owner/Operator City,State,Zip: MANCHESTER, NH 03108-4105  
Owner/Operator Telephone: 603-627-7887  
Owner/Operator Telephone Ext: Not reported  
Owner/Operator Fax: Not reported  
Owner/Operator Email: Not reported

Owner/Operator Indicator: Owner  
Owner/Operator Name: VALLEY PINE COR  
Legal Status: Private  
Date Became Current: 1957-10-19 00:00:00.  
Date Ended Current: Not reported  
Owner/Operator Address: PO BOX 4105  
Owner/Operator City,State,Zip: MANCHESTER, NH 03108-4105  
Owner/Operator Telephone: 603-627-7887  
Owner/Operator Telephone Ext: Not reported  
Owner/Operator Fax: Not reported  
Owner/Operator Email: Not reported

Owner/Operator Indicator: Owner  
Owner/Operator Name: VALLEY PINE COR  
Legal Status: Private  
Date Became Current: 1957-10-19 00:00:00.  
Date Ended Current: Not reported  
Owner/Operator Address: PO BOX 4105  
Owner/Operator City,State,Zip: MANCHESTER, NH 03108-4105  
Owner/Operator Telephone: 603-627-7887  
Owner/Operator Telephone Ext: Not reported  
Owner/Operator Fax: Not reported  
Owner/Operator Email: Not reported

Owner/Operator Indicator: Operator  
Owner/Operator Name: KELLER COMPANIE  
Legal Status: Private  
Date Became Current: 2006-12-12 00:00:00.  
Date Ended Current: Not reported  
Owner/Operator Address: PO BOX 4105  
Owner/Operator City,State,Zip: MANCHESTER, NH 03108  
Owner/Operator Telephone: 603-627-7887  
Owner/Operator Telephone Ext: Not reported  
Owner/Operator Fax: Not reported  
Owner/Operator Email: Not reported

Owner/Operator Indicator: Operator  
Owner/Operator Name: KELLER COMPANIE  
Legal Status: Private  
Date Became Current: 2006-12-12 00:00:00.  
Date Ended Current: Not reported  
Owner/Operator Address: PO BOX 4105  
Owner/Operator City,State,Zip: MANCHESTER, NH 03108  
Owner/Operator Telephone: 603-627-7887  
Owner/Operator Telephone Ext: Not reported  
Owner/Operator Fax: Not reported  
Owner/Operator Email: Not reported

Owner/Operator Indicator: Operator

Map ID  
Direction  
Distance  
Elevation

MAP FINDINGS

Site

Database(s)

EDR ID Number  
EPA ID Number

**KELLER COMPANIES (Continued)**

**1010324060**

Owner/Operator Name:	KELLER COMPANIE
Legal Status:	Private
Date Became Current:	2006-12-12 00:00:00.
Date Ended Current:	Not reported
Owner/Operator Address:	PO BOX 4105
Owner/Operator City,State,Zip:	MANCHESTER, NH 03108
Owner/Operator Telephone:	603-627-7887
Owner/Operator Telephone Ext:	Not reported
Owner/Operator Fax:	Not reported
Owner/Operator Email:	Not reported
Owner/Operator Indicator:	Operator
Owner/Operator Name:	KELLER COMPANIE
Legal Status:	Private
Date Became Current:	2006-12-12 00:00:00.
Date Ended Current:	Not reported
Owner/Operator Address:	PO BOX 4105
Owner/Operator City,State,Zip:	MANCHESTER, NH 03108
Owner/Operator Telephone:	603-627-7887
Owner/Operator Telephone Ext:	Not reported
Owner/Operator Fax:	Not reported
Owner/Operator Email:	Not reported
Owner/Operator Indicator:	Owner
Owner/Operator Name:	VALLEY PINE COR
Legal Status:	Private
Date Became Current:	1957-10-19 00:00:00.
Date Ended Current:	Not reported
Owner/Operator Address:	PO BOX 4105
Owner/Operator City,State,Zip:	MANCHESTER, NH 03108-4105
Owner/Operator Telephone:	603-627-7887
Owner/Operator Telephone Ext:	Not reported
Owner/Operator Fax:	Not reported
Owner/Operator Email:	Not reported
Owner/Operator Indicator:	Owner
Owner/Operator Name:	VALLEY PINE COR
Legal Status:	Private
Date Became Current:	1957-10-19 00:00:00.
Date Ended Current:	Not reported
Owner/Operator Address:	PO BOX 4105
Owner/Operator City,State,Zip:	MANCHESTER, NH 03108-4105
Owner/Operator Telephone:	603-627-7887
Owner/Operator Telephone Ext:	Not reported
Owner/Operator Fax:	Not reported
Owner/Operator Email:	Not reported
Owner/Operator Indicator:	Owner
Owner/Operator Name:	VALLEY PINE CORP
Legal Status:	Private
Date Became Current:	1957-10-19 00:00:00.
Date Ended Current:	Not reported
Owner/Operator Address:	PO BOX 4105
Owner/Operator City,State,Zip:	MANCHESTER, NH 03108-4105
Owner/Operator Telephone:	603-627-7887
Owner/Operator Telephone Ext:	Not reported
Owner/Operator Fax:	Not reported

Map ID  
Direction  
Distance  
Elevation

MAP FINDINGS

Site

Database(s)

EDR ID Number  
EPA ID Number

**KELLER COMPANIES (Continued)**

**1010324060**

Owner/Operator Email:	Not reported
Owner/Operator Indicator:	Operator
Owner/Operator Name:	KELLER COMPANIE
Legal Status:	Private
Date Became Current:	2006-12-12 00:00:00.
Date Ended Current:	Not reported
Owner/Operator Address:	PO BOX 4105
Owner/Operator City,State,Zip:	MANCHESTER, NH 03108
Owner/Operator Telephone:	603-627-7887
Owner/Operator Telephone Ext:	Not reported
Owner/Operator Fax:	Not reported
Owner/Operator Email:	Not reported
Owner/Operator Indicator:	Owner
Owner/Operator Name:	VALLEY PINE COR
Legal Status:	Private
Date Became Current:	1957-10-19 00:00:00.
Date Ended Current:	Not reported
Owner/Operator Address:	PO BOX 4105
Owner/Operator City,State,Zip:	MANCHESTER, NH 03108-4105
Owner/Operator Telephone:	603-627-7887
Owner/Operator Telephone Ext:	Not reported
Owner/Operator Fax:	Not reported
Owner/Operator Email:	Not reported
Owner/Operator Indicator:	Operator
Owner/Operator Name:	KELLER COMPANIE
Legal Status:	Private
Date Became Current:	2006-12-12 00:00:00.
Date Ended Current:	Not reported
Owner/Operator Address:	PO BOX 4105
Owner/Operator City,State,Zip:	MANCHESTER, NH 03108
Owner/Operator Telephone:	603-627-7887
Owner/Operator Telephone Ext:	Not reported
Owner/Operator Fax:	Not reported
Owner/Operator Email:	Not reported
Owner/Operator Indicator:	Operator
Owner/Operator Name:	KELLER COMPANIE
Legal Status:	Private
Date Became Current:	2006-12-12 00:00:00.
Date Ended Current:	Not reported
Owner/Operator Address:	PO BOX 4105
Owner/Operator City,State,Zip:	MANCHESTER, NH 03108
Owner/Operator Telephone:	603-627-7887
Owner/Operator Telephone Ext:	Not reported
Owner/Operator Fax:	Not reported
Owner/Operator Email:	Not reported
Owner/Operator Indicator:	Owner
Owner/Operator Name:	VALLEY PINE COR
Legal Status:	Private
Date Became Current:	1957-10-19 00:00:00.
Date Ended Current:	Not reported
Owner/Operator Address:	PO BOX 4105
Owner/Operator City,State,Zip:	MANCHESTER, NH 03108-4105

Map ID  
Direction  
Distance  
Elevation

MAP FINDINGS

Site

Database(s)

EDR ID Number  
EPA ID Number

**KELLER COMPANIES (Continued)**

**1010324060**

Owner/Operator Telephone:	603-627-7887
Owner/Operator Telephone Ext:	Not reported
Owner/Operator Fax:	Not reported
Owner/Operator Email:	Not reported
Owner/Operator Indicator:	Operator
Owner/Operator Name:	KELLER COMPANIES INC
Legal Status:	Private
Date Became Current:	2006-12-12 00:00:00.
Date Ended Current:	Not reported
Owner/Operator Address:	PO BOX 4105
Owner/Operator City,State,Zip:	MANCHESTER, NH 03108
Owner/Operator Telephone:	603-627-7887
Owner/Operator Telephone Ext:	Not reported
Owner/Operator Fax:	Not reported
Owner/Operator Email:	Not reported
Owner/Operator Indicator:	Operator
Owner/Operator Name:	KELLER COMPANIE
Legal Status:	Private
Date Became Current:	2006-12-12 00:00:00.
Date Ended Current:	Not reported
Owner/Operator Address:	PO BOX 4105
Owner/Operator City,State,Zip:	MANCHESTER, NH 03108
Owner/Operator Telephone:	603-627-7887
Owner/Operator Telephone Ext:	Not reported
Owner/Operator Fax:	Not reported
Owner/Operator Email:	Not reported
Owner/Operator Indicator:	Operator
Owner/Operator Name:	KELLER COMPANIE
Legal Status:	Private
Date Became Current:	2006-12-12 00:00:00.
Date Ended Current:	Not reported
Owner/Operator Address:	PO BOX 4105
Owner/Operator City,State,Zip:	MANCHESTER, NH 03108
Owner/Operator Telephone:	603-627-7887
Owner/Operator Telephone Ext:	Not reported
Owner/Operator Fax:	Not reported
Owner/Operator Email:	Not reported
Owner/Operator Indicator:	Owner
Owner/Operator Name:	VALLEY PINE COR
Legal Status:	Private
Date Became Current:	1957-10-19 00:00:00.
Date Ended Current:	Not reported
Owner/Operator Address:	PO BOX 4105
Owner/Operator City,State,Zip:	MANCHESTER, NH 03108-4105
Owner/Operator Telephone:	603-627-7887
Owner/Operator Telephone Ext:	Not reported
Owner/Operator Fax:	Not reported
Owner/Operator Email:	Not reported
Owner/Operator Indicator:	Operator
Owner/Operator Name:	KELLER COMPANIE
Legal Status:	Private
Date Became Current:	2006-12-12 00:00:00.

Map ID  
Direction  
Distance  
Elevation

MAP FINDINGS

Site

Database(s)

EDR ID Number  
EPA ID Number

**KELLER COMPANIES (Continued)**

**1010324060**

Date Ended Current:	Not reported
Owner/Operator Address:	PO BOX 4105
Owner/Operator City,State,Zip:	MANCHESTER, NH 03108
Owner/Operator Telephone:	603-627-7887
Owner/Operator Telephone Ext:	Not reported
Owner/Operator Fax:	Not reported
Owner/Operator Email:	Not reported
Owner/Operator Indicator:	Operator
Owner/Operator Name:	KELLER COMPANIE
Legal Status:	Private
Date Became Current:	2006-12-12 00:00:00.
Date Ended Current:	Not reported
Owner/Operator Address:	PO BOX 4105
Owner/Operator City,State,Zip:	MANCHESTER, NH 03108
Owner/Operator Telephone:	603-627-7887
Owner/Operator Telephone Ext:	Not reported
Owner/Operator Fax:	Not reported
Owner/Operator Email:	Not reported
Owner/Operator Indicator:	Owner
Owner/Operator Name:	VALLEY PINE CORP
Legal Status:	Private
Date Became Current:	1957-10-19 00:00:00.
Date Ended Current:	Not reported
Owner/Operator Address:	PO BOX 4105
Owner/Operator City,State,Zip:	MANCHESTER, NH 03108-4105
Owner/Operator Telephone:	603-627-7887
Owner/Operator Telephone Ext:	Not reported
Owner/Operator Fax:	Not reported
Owner/Operator Email:	Not reported
Owner/Operator Indicator:	Owner
Owner/Operator Name:	VALLEY PINE COR
Legal Status:	Private
Date Became Current:	1957-10-19 00:00:00.
Date Ended Current:	Not reported
Owner/Operator Address:	PO BOX 4105
Owner/Operator City,State,Zip:	MANCHESTER, NH 03108-4105
Owner/Operator Telephone:	603-627-7887
Owner/Operator Telephone Ext:	Not reported
Owner/Operator Fax:	Not reported
Owner/Operator Email:	Not reported
Owner/Operator Indicator:	Operator
Owner/Operator Name:	KELLER COMPANIE
Legal Status:	Private
Date Became Current:	2006-12-12 00:00:00.
Date Ended Current:	Not reported
Owner/Operator Address:	PO BOX 4105
Owner/Operator City,State,Zip:	MANCHESTER, NH 03108
Owner/Operator Telephone:	603-627-7887
Owner/Operator Telephone Ext:	Not reported
Owner/Operator Fax:	Not reported
Owner/Operator Email:	Not reported
Owner/Operator Indicator:	Owner

Map ID  
Direction  
Distance  
Elevation

MAP FINDINGS

Site

Database(s)

EDR ID Number  
EPA ID Number

**KELLER COMPANIES (Continued)**

**1010324060**

Owner/Operator Name: VALLEY PINE COR  
Legal Status: Private  
Date Became Current: 1957-10-19 00:00:00.  
Date Ended Current: Not reported  
Owner/Operator Address: PO BOX 4105  
Owner/Operator City,State,Zip: MANCHESTER, NH 03108-4105  
Owner/Operator Telephone: 603-627-7887  
Owner/Operator Telephone Ext: Not reported  
Owner/Operator Fax: Not reported  
Owner/Operator Email: Not reported

Owner/Operator Indicator: Operator  
Owner/Operator Name: KELLER COMPANIES INC  
Legal Status: Private  
Date Became Current: 2006-12-12 00:00:00.  
Date Ended Current: Not reported  
Owner/Operator Address: PO BOX 4105  
Owner/Operator City,State,Zip: MANCHESTER, NH 03108  
Owner/Operator Telephone: 603-627-7887  
Owner/Operator Telephone Ext: Not reported  
Owner/Operator Fax: Not reported  
Owner/Operator Email: Not reported

Owner/Operator Indicator: Operator  
Owner/Operator Name: KELLER COMPANIE  
Legal Status: Private  
Date Became Current: 2006-12-12 00:00:00.  
Date Ended Current: Not reported  
Owner/Operator Address: PO BOX 4105  
Owner/Operator City,State,Zip: MANCHESTER, NH 03108  
Owner/Operator Telephone: 603-627-7887  
Owner/Operator Telephone Ext: Not reported  
Owner/Operator Fax: Not reported  
Owner/Operator Email: Not reported

Owner/Operator Indicator: Owner  
Owner/Operator Name: VALLEY PINE COR  
Legal Status: Private  
Date Became Current: 1957-10-19 00:00:00.  
Date Ended Current: Not reported  
Owner/Operator Address: PO BOX 4105  
Owner/Operator City,State,Zip: MANCHESTER, NH 03108-4105  
Owner/Operator Telephone: 603-627-7887  
Owner/Operator Telephone Ext: Not reported  
Owner/Operator Fax: Not reported  
Owner/Operator Email: Not reported

Owner/Operator Indicator: Operator  
Owner/Operator Name: KELLER COMPANIE  
Legal Status: Private  
Date Became Current: 2006-12-12 00:00:00.  
Date Ended Current: Not reported  
Owner/Operator Address: PO BOX 4105  
Owner/Operator City,State,Zip: MANCHESTER, NH 03108  
Owner/Operator Telephone: 603-627-7887  
Owner/Operator Telephone Ext: Not reported  
Owner/Operator Fax: Not reported



Map ID  
Direction  
Distance  
Elevation

MAP FINDINGS

Site

Database(s)

EDR ID Number  
EPA ID Number

**KELLER COMPANIES (Continued)**

**1010324060**

Owner/Operator Email:	Not reported
Owner/Operator Indicator:	Operator
Owner/Operator Name:	KELLER COMPANIES INC
Legal Status:	Private
Date Became Current:	2006-12-12 00:00:00.
Date Ended Current:	Not reported
Owner/Operator Address:	PO BOX 4105
Owner/Operator City,State,Zip:	MANCHESTER, NH 03108
Owner/Operator Telephone:	603-627-7887
Owner/Operator Telephone Ext:	Not reported
Owner/Operator Fax:	Not reported
Owner/Operator Email:	Not reported
Owner/Operator Indicator:	Owner
Owner/Operator Name:	VALLEY PINE COR
Legal Status:	Private
Date Became Current:	1957-10-19 00:00:00.
Date Ended Current:	Not reported
Owner/Operator Address:	PO BOX 4105
Owner/Operator City,State,Zip:	MANCHESTER, NH 03108-4105
Owner/Operator Telephone:	603-627-7887
Owner/Operator Telephone Ext:	Not reported
Owner/Operator Fax:	Not reported
Owner/Operator Email:	Not reported
Owner/Operator Indicator:	Operator
Owner/Operator Name:	KELLER COMPANIES INC
Legal Status:	Private
Date Became Current:	2006-12-12 00:00:00.
Date Ended Current:	Not reported
Owner/Operator Address:	PO BOX 4105
Owner/Operator City,State,Zip:	MANCHESTER, NH 03108
Owner/Operator Telephone:	603-627-7887
Owner/Operator Telephone Ext:	Not reported
Owner/Operator Fax:	Not reported
Owner/Operator Email:	Not reported
Owner/Operator Indicator:	Owner
Owner/Operator Name:	VALLEY PINE CORP
Legal Status:	Private
Date Became Current:	1957-10-19 00:00:00.
Date Ended Current:	Not reported
Owner/Operator Address:	PO BOX 4105
Owner/Operator City,State,Zip:	MANCHESTER, NH 03108-4105
Owner/Operator Telephone:	603-627-7887
Owner/Operator Telephone Ext:	Not reported
Owner/Operator Fax:	Not reported
Owner/Operator Email:	Not reported
Owner/Operator Indicator:	Owner
Owner/Operator Name:	VALLEY PINE COR
Legal Status:	Private
Date Became Current:	1957-10-19 00:00:00.
Date Ended Current:	Not reported
Owner/Operator Address:	PO BOX 4105
Owner/Operator City,State,Zip:	MANCHESTER, NH 03108-4105

Map ID  
Direction  
Distance  
Elevation

MAP FINDINGS

Site

Database(s)

EDR ID Number  
EPA ID Number

**KELLER COMPANIES (Continued)**

**1010324060**

Owner/Operator Telephone: 603-627-7887  
Owner/Operator Telephone Ext: Not reported  
Owner/Operator Fax: Not reported  
Owner/Operator Email: Not reported  
  
Owner/Operator Indicator: Operator  
Owner/Operator Name: KELLER COMPANIE  
Legal Status: Private  
Date Became Current: 2006-12-12 00:00:00.  
Date Ended Current: Not reported  
Owner/Operator Address: PO BOX 4105  
Owner/Operator City,State,Zip: MANCHESTER, NH 03108  
Owner/Operator Telephone: 603-627-7887  
Owner/Operator Telephone Ext: Not reported  
Owner/Operator Fax: Not reported  
Owner/Operator Email: Not reported

Owner/Operator Indicator: Owner  
Owner/Operator Name: VALLEY PINE COR  
Legal Status: Private  
Date Became Current: 1957-10-19 00:00:00.  
Date Ended Current: Not reported  
Owner/Operator Address: PO BOX 4105  
Owner/Operator City,State,Zip: MANCHESTER, NH 03108-4105  
Owner/Operator Telephone: 603-627-7887  
Owner/Operator Telephone Ext: Not reported  
Owner/Operator Fax: Not reported  
Owner/Operator Email: Not reported

Historic Generators:

Receive Date: 2009-06-17 00:00:00.0  
Handler Name: ROBERT R KELLER ASSOC  
Federal Waste Generator Description: Conditionally Exempt Small Quantity Generator  
State District Owner: Not reported  
Large Quantity Handler of Universal Waste: No  
Recognized Trader Importer: No  
Recognized Trader Exporter: No  
Spent Lead Acid Battery Importer: No  
Spent Lead Acid Battery Exporter: No  
Current Record: No  
Non Storage Recycler Activity: Not reported  
Electronic Manifest Broker: Not reported

Receive Date: 2009-06-17 00:00:00.0  
Handler Name: ROBERT R KELLER ASSOC  
Federal Waste Generator Description: Conditionally Exempt Small Quantity Generator  
State District Owner: Not reported  
Large Quantity Handler of Universal Waste: No  
Recognized Trader Importer: No  
Recognized Trader Exporter: No  
Spent Lead Acid Battery Importer: No  
Spent Lead Acid Battery Exporter: No  
Current Record: No  
Non Storage Recycler Activity: Not reported  
Electronic Manifest Broker: Not reported

Receive Date: 2011-09-01 00:00:00.0

Map ID  
Direction  
Distance  
Elevation

MAP FINDINGS

Site

Database(s)

EDR ID Number  
EPA ID Number

**KELLER COMPANIES (Continued)**

**1010324060**

Handler Name: ROBERT R KELLER ASSOC  
Federal Waste Generator Description: Conditionally Exempt Small Quantity Generator  
State District Owner: Not reported  
Large Quantity Handler of Universal Waste: No  
Recognized Trader Importer: No  
Recognized Trader Exporter: No  
Spent Lead Acid Battery Importer: No  
Spent Lead Acid Battery Exporter: No  
Current Record: No  
Non Storage Recycler Activity: Not reported  
Electronic Manifest Broker: Not reported

Receive Date: 2011-09-01 00:00:00.0  
Handler Name: ROBERT R KELLER ASSOC  
Federal Waste Generator Description: Conditionally Exempt Small Quantity Generator  
State District Owner: Not reported  
Large Quantity Handler of Universal Waste: No  
Recognized Trader Importer: No  
Recognized Trader Exporter: No  
Spent Lead Acid Battery Importer: No  
Spent Lead Acid Battery Exporter: No  
Current Record: No  
Non Storage Recycler Activity: Not reported  
Electronic Manifest Broker: Not reported

Receive Date: 2011-09-01 00:00:00.0  
Handler Name: ROBERT R KELLER ASSOC  
Federal Waste Generator Description: Conditionally Exempt Small Quantity Generator  
State District Owner: Not reported  
Large Quantity Handler of Universal Waste: No  
Recognized Trader Importer: No  
Recognized Trader Exporter: No  
Spent Lead Acid Battery Importer: No  
Spent Lead Acid Battery Exporter: No  
Current Record: No  
Non Storage Recycler Activity: Not reported  
Electronic Manifest Broker: Not reported

Receive Date: 2011-09-01 00:00:00.0  
Handler Name: ROBERT R KELLER ASSOC  
Federal Waste Generator Description: Conditionally Exempt Small Quantity Generator  
State District Owner: Not reported  
Large Quantity Handler of Universal Waste: No  
Recognized Trader Importer: No  
Recognized Trader Exporter: No  
Spent Lead Acid Battery Importer: No  
Spent Lead Acid Battery Exporter: No  
Current Record: No  
Non Storage Recycler Activity: Not reported  
Electronic Manifest Broker: Not reported

Receive Date: 2011-09-01 00:00:00.0  
Handler Name: ROBERT R KELLER ASSOC  
Federal Waste Generator Description: Conditionally Exempt Small Quantity Generator  
State District Owner: Not reported  
Large Quantity Handler of Universal Waste: No  
Recognized Trader Importer: No

Map ID  
Direction  
Distance  
Elevation

MAP FINDINGS

Site

Database(s)

EDR ID Number  
EPA ID Number

**KELLER COMPANIES (Continued)**

**1010324060**

Recognized Trader Exporter: No  
Spent Lead Acid Battery Importer: No  
Spent Lead Acid Battery Exporter: No  
Current Record: No  
Non Storage Recycler Activity: Not reported  
Electronic Manifest Broker: Not reported

Receive Date: 2011-09-01 00:00:00.0  
Handler Name: ROBERT R KELLER ASSOC  
Federal Waste Generator Description: Conditionally Exempt Small Quantity Generator  
State District Owner: Not reported  
Large Quantity Handler of Universal Waste: No  
Recognized Trader Importer: No  
Recognized Trader Exporter: No  
Spent Lead Acid Battery Importer: No  
Spent Lead Acid Battery Exporter: No  
Current Record: No  
Non Storage Recycler Activity: Not reported  
Electronic Manifest Broker: Not reported

Receive Date: 2011-09-01 00:00:00.0  
Handler Name: ROBERT R KELLER ASSOC  
Federal Waste Generator Description: Conditionally Exempt Small Quantity Generator  
State District Owner: Not reported  
Large Quantity Handler of Universal Waste: No  
Recognized Trader Importer: No  
Recognized Trader Exporter: No  
Spent Lead Acid Battery Importer: No  
Spent Lead Acid Battery Exporter: No  
Current Record: No  
Non Storage Recycler Activity: Not reported  
Electronic Manifest Broker: Not reported

Receive Date: 2011-09-01 00:00:00.0  
Handler Name: ROBERT R KELLER ASSOC  
Federal Waste Generator Description: Conditionally Exempt Small Quantity Generator  
State District Owner: Not reported  
Large Quantity Handler of Universal Waste: No  
Recognized Trader Importer: No  
Recognized Trader Exporter: No  
Spent Lead Acid Battery Importer: No  
Spent Lead Acid Battery Exporter: No  
Current Record: No  
Non Storage Recycler Activity: Not reported  
Electronic Manifest Broker: Not reported

Receive Date: 2012-10-16 00:00:00.0  
Handler Name: ROBERT R KELLER ASSOC  
Federal Waste Generator Description: Conditionally Exempt Small Quantity Generator  
State District Owner: Not reported  
Large Quantity Handler of Universal Waste: No  
Recognized Trader Importer: No  
Recognized Trader Exporter: No  
Spent Lead Acid Battery Importer: No  
Spent Lead Acid Battery Exporter: No  
Current Record: No  
Non Storage Recycler Activity: Not reported

Map ID  
Direction  
Distance  
Elevation

MAP FINDINGS

Site

Database(s)

EDR ID Number  
EPA ID Number

**KELLER COMPANIES (Continued)**

**1010324060**

Electronic Manifest Broker:	Not reported
Receive Date:	2006-12-12 00:00:00.0
Handler Name:	ROBERT R KELLER ASSOC
Federal Waste Generator Description:	Conditionally Exempt Small Quantity Generator
State District Owner:	Not reported
Large Quantity Handler of Universal Waste:	No
Recognized Trader Importer:	No
Recognized Trader Exporter:	No
Spent Lead Acid Battery Importer:	No
Spent Lead Acid Battery Exporter:	No
Current Record:	No
Non Storage Recycler Activity:	Not reported
Electronic Manifest Broker:	Not reported
Receive Date:	2007-12-26 00:00:00.0
Handler Name:	ROBERT R KELLER ASSOC
Federal Waste Generator Description:	Conditionally Exempt Small Quantity Generator
State District Owner:	Not reported
Large Quantity Handler of Universal Waste:	No
Recognized Trader Importer:	No
Recognized Trader Exporter:	No
Spent Lead Acid Battery Importer:	No
Spent Lead Acid Battery Exporter:	No
Current Record:	No
Non Storage Recycler Activity:	Not reported
Electronic Manifest Broker:	Not reported
Receive Date:	2010-12-09 00:00:00.0
Handler Name:	ROBERT R KELLER ASSOC
Federal Waste Generator Description:	Conditionally Exempt Small Quantity Generator
State District Owner:	Not reported
Large Quantity Handler of Universal Waste:	No
Recognized Trader Importer:	No
Recognized Trader Exporter:	No
Spent Lead Acid Battery Importer:	No
Spent Lead Acid Battery Exporter:	No
Current Record:	No
Non Storage Recycler Activity:	Not reported
Electronic Manifest Broker:	Not reported
Receive Date:	2012-01-08 00:00:00.0
Handler Name:	ROBERT R KELLER ASSOC
Federal Waste Generator Description:	Conditionally Exempt Small Quantity Generator
State District Owner:	Not reported
Large Quantity Handler of Universal Waste:	No
Recognized Trader Importer:	No
Recognized Trader Exporter:	No
Spent Lead Acid Battery Importer:	No
Spent Lead Acid Battery Exporter:	No
Current Record:	No
Non Storage Recycler Activity:	Not reported
Electronic Manifest Broker:	Not reported
Receive Date:	2012-01-08 00:00:00.0
Handler Name:	ROBERT R KELLER ASSOC
Federal Waste Generator Description:	Conditionally Exempt Small Quantity Generator

Map ID  
Direction  
Distance  
Elevation

MAP FINDINGS

Site

Database(s)

EDR ID Number  
EPA ID Number

**KELLER COMPANIES (Continued)**

**1010324060**

State District Owner:	Not reported
Large Quantity Handler of Universal Waste:	No
Recognized Trader Importer:	No
Recognized Trader Exporter:	No
Spent Lead Acid Battery Importer:	No
Spent Lead Acid Battery Exporter:	No
Current Record:	No
Non Storage Recycler Activity:	Not reported
Electronic Manifest Broker:	Not reported
Receive Date:	2012-01-08 00:00:00.0
Handler Name:	ROBERT R KELLER ASSOC
Federal Waste Generator Description:	Conditionally Exempt Small Quantity Generator
State District Owner:	Not reported
Large Quantity Handler of Universal Waste:	No
Recognized Trader Importer:	No
Recognized Trader Exporter:	No
Spent Lead Acid Battery Importer:	No
Spent Lead Acid Battery Exporter:	No
Current Record:	No
Non Storage Recycler Activity:	Not reported
Electronic Manifest Broker:	Not reported
Receive Date:	2012-01-08 00:00:00.0
Handler Name:	ROBERT R KELLER ASSOC
Federal Waste Generator Description:	Conditionally Exempt Small Quantity Generator
State District Owner:	Not reported
Large Quantity Handler of Universal Waste:	No
Recognized Trader Importer:	No
Recognized Trader Exporter:	No
Spent Lead Acid Battery Importer:	No
Spent Lead Acid Battery Exporter:	No
Current Record:	No
Non Storage Recycler Activity:	Not reported
Electronic Manifest Broker:	Not reported
Receive Date:	2012-01-08 00:00:00.0
Handler Name:	ROBERT R KELLER ASSOC
Federal Waste Generator Description:	Conditionally Exempt Small Quantity Generator
State District Owner:	Not reported
Large Quantity Handler of Universal Waste:	No
Recognized Trader Importer:	No
Recognized Trader Exporter:	No
Spent Lead Acid Battery Importer:	No
Spent Lead Acid Battery Exporter:	No
Current Record:	No
Non Storage Recycler Activity:	Not reported
Electronic Manifest Broker:	Not reported
Receive Date:	2013-12-06 00:00:00.0
Handler Name:	KELLER COMPANIES
Federal Waste Generator Description:	Conditionally Exempt Small Quantity Generator
State District Owner:	Not reported
Large Quantity Handler of Universal Waste:	No
Recognized Trader Importer:	No
Recognized Trader Exporter:	No
Spent Lead Acid Battery Importer:	No

Map ID  
Direction  
Distance  
Elevation

MAP FINDINGS

Site

Database(s)

EDR ID Number  
EPA ID Number

**KELLER COMPANIES (Continued)**

**1010324060**

Spent Lead Acid Battery Exporter:	No
Current Record:	No
Non Storage Recycler Activity:	Not reported
Electronic Manifest Broker:	Not reported
Receive Date:	2017-02-23 00:00:00.0
Handler Name:	KELLER COMPANIES
Federal Waste Generator Description:	Not a generator, verified
State District Owner:	Not reported
Large Quantity Handler of Universal Waste:	No
Recognized Trader Importer:	No
Recognized Trader Exporter:	No
Spent Lead Acid Battery Importer:	No
Spent Lead Acid Battery Exporter:	No
Current Record:	Yes
Non Storage Recycler Activity:	Not reported
Electronic Manifest Broker:	Not reported

List of NAICS Codes and Descriptions:

NAICS Code:	325211
NAICS Description:	PLASTICS MATERIAL AND RESIN MANUFACTURING
NAICS Code:	551114
NAICS Description:	CORPORATE, SUBSIDIARY, AND REGIONAL MANAGING OFFICES

Facility Has Received Notices of Violations:

Violations: No Violations Found

Evaluation Action Summary:

Evaluations: No Evaluations Found

FINDS:

Registry ID: 110031407751

Click Here:

Environmental Interest/Information System:

RCRAInfo is a national information system that supports the Resource Conservation and Recovery Act (RCRA) program through the tracking of events and activities related to facilities that generate, transport, and treat, store, or dispose of hazardous waste. RCRAInfo allows RCRA program staff to track the notification, permit, compliance, and corrective action activities required under RCRA.

[Click this hyperlink](#) while viewing on your computer to access additional FINDS: detail in the EDR Site Report.

ECHO:

Envid:	1010324060
Registry ID:	110031407751
DFR URL:	<a href="http://echo.epa.gov/detailed-facility-report?fid=110031407751">http://echo.epa.gov/detailed-facility-report?fid=110031407751</a>
Name:	KELLER COMPANIES
Address:	88 PINE ST
City,State,Zip:	MANCHESTER, NH 03103

Map ID  
 Direction  
 Distance  
 Elevation

MAP FINDINGS

Site

Database(s)

EDR ID Number  
 EPA ID Number

**C19**      **TRANS MEDIC TRANSMISSIONS CLIN**  
**151 ELM ST**  
**< 1/8**      **MANCHESTER, NH 03101**  
**1 ft.**

**EDR Hist Auto**      **1020544843**  
**N/A**

**Site 3 of 16 in cluster C**

**Relative:**      EDR Hist Auto  
**Higher**

Actual: 209 ft.	Year:	Name:	Type:
	1986	AUTO-TORIUM INC	New And Used Car Dealers
	1987	AUTO-TORIUM INC	New And Used Car Dealers
	1988	AUTO-TORIUM INC	Used Car Dealers
	1989	AUTO-TORIUM INC	Used Car Dealers, NEC
	1990	AUTO-TORIUM INC	Used Car Dealers, NEC
	1991	TRANS MDIC TRNSMISSIONS CLINIC	Automotive Transmission Repair Shops
	1992	TRANS MEDIC TRANSMISSIONS CLIN	Automotive Transmission Repair Shops
	1992	MARINO G W INC	Used Car Dealers, NEC
	1993	MARINO G W INC	Used Car Dealers, NEC
	1993	TRANS MEDIC TRANSMISSIONS CLIN	Automotive Transmission Repair Shops
	1994	TRANS MEDIC TRANSMISSIONS CLIN	Automotive Transmission Repair Shops
	1995	TRANS MEDIC TRANSMISSIONS CLIN	Automotive Transmission Repair Shops
	1996	TRANS MEDIC TRANSMISSIONS CLIN	Automotive Transmission Repair Shops
	1997	SELECT TRANSM & AUTO REPR	General Automotive Repair Shops
	1998	SELECT TRANSM & AUTO REPR	General Automotive Repair Shops
	1998	YOUR FAMILY MOTORS SERVICE CTR	General Automotive Repair Shops
	1999	SELECT TRANSM & AUTO REPR	General Automotive Repair Shops
	2000	DELACOE MITCH	General Automotive Repair Shops
	2001	DELACOE MITCH	General Automotive Repair Shops
	2003	QUEEN CITY AUTO REPAIR & USED	Automotive Maintenance Services
	2004	CL & J CO LTD	Automotive Maintenance Services

**H20**      **SOUTH ELM AUTOMOTIVE**  
**127 ELM ST**  
**< 1/8**      **MANCHESTER, NH**  
**1 ft.**

**NH UST**      **U003172674**  
**N/A**

**Site 1 of 3 in cluster H**

**Relative:**      UST:  
**Higher**

**Actual:**      Name:      SOUTH ELM AUTOMOTIVE  
**205 ft.**      Address:      127 ELM ST  
                  City:      MANCHESTER  
                  Facility ID:      114984  
                  Facility Type:      COMMERCIAL  
                  Site Number:      199703071  
                  Owner Name:      BHCO INVESTMENT CO  
                  Owner Type:      COMMERCIAL/RESIDENTIAL  
                  Owner Title:      Not reported  
                  Owner Address:      40 RONALD ST  
                  Owner Address2:      Not reported  
                  Owner City,St,Zip:      MANCHESTER, NH 03101  
                  Manager Name:      LEONARD HOBERT  
                  Manager Title:      PARTNER

Tank ID:      1  
 Status:      INACTIVE  
 Capacity (gal):      1000  
 Temporary Closed Date:      11/11/1911  
 Tank Filled Removed:      Not reported  
 Compartment:      NO  
 Tank Diameter In Inches:      Not reported



Map ID  
Direction  
Distance  
Elevation

MAP FINDINGS

Site

Database(s)

EDR ID Number  
EPA ID Number

**SOUTH ELM AUTOMOTIVE (Continued)**

**U003172674**

Construction Material Comments: Not reported  
Meets Dec 22 2015 Deadline: Not reported  
Leak Line Detection: Not reported  
Leak Line Detection Installed Date: Not reported  
Leak Line Detection Test Pass Fail: Not reported  
Drop Tube Pass Fail: Not reported  
Drain Valve Replaced Date: Not reported  
Dry Beak Installed Date: Not reported  
Inv Monitor Review Date: Not reported  
Dispenser Pan: Not reported  
Overfill Length In Inches: Not reported  
Release Detection (RD) Tank Type: NONE LISTED  
RD Tank Type Installed Date: Not reported  
RD Tank Type Tested Date: Not reported  
RD Tank Type Test Pass Fail: Not reported  
RD Piping Type: NONE  
RD Piping Installed Date: Not reported  
RD Piping Tested Date: Not reported  
RD Piping Test Pass Fail: Not reported  
Corrosion Protection (CP) Tank: Not reported  
CP Tank Installed Date: Not reported  
CP Tank Tested Date: Not reported  
CP Tank Test Pass Fail: Not reported  
CP Piping: Not reported  
CP Piping Installed Date: Not reported  
CP Piping Tested Date: Not reported  
CP Piping Test Pass Fail: Not reported  
CP Fitting: Not reported  
CP Fitting Installed Date: Not reported  
CP Fitting Tested Date: Not reported  
CP Fitting Test Pass Fail: Not reported  
CP Log Date: Not reported  
Tank Tightness Test Pass Fail: Not reported  
Piping Tightness Test Date: Not reported  
Piping Tightness Test Pass Fail: Not reported  
Piping Material Comments: Not reported  
Install Date: 11/11/1911  
Last Test: Not reported  
Spill Installed: Not reported  
Overfill: Not reported  
Line Leak Detection: Not reported  
Permanent Closure: 06/25/1997  
Tank Material: STEEL - BARE/GALV  
Closure Date: 07/07/1997  
Tank Secondary: NO  
Product Stored: #2 HEATING OIL  
Overfill Type: Not reported  
Pipe Secondary: NO  
Pipe Material: STEEL - BARE/GALV  
Pipe System: Not reported

Tank ID: 2  
Status: INACTIVE  
Capacity (gal): 500  
Temporary Closed Date: 11/11/1911  
Tank Filled Removed: Not reported

Map ID  
Direction  
Distance  
Elevation

MAP FINDINGS

Site

Database(s)

EDR ID Number  
EPA ID Number

**SOUTH ELM AUTOMOTIVE (Continued)**

**U003172674**

Compartment: NO  
Tank Diameter In Inches: Not reported  
Construction Material Comments: Not reported  
Meets Dec 22 2015 Deadline: Not reported  
Leak Line Detection: Not reported  
Leak Line Detection Installed Date: Not reported  
Leak Line Detection Test Pass Fail: Not reported  
Drop Tube Pass Fail: Not reported  
Drain Valve Replaced Date: Not reported  
Dry Beak Installed Date: Not reported  
Inv Monitor Review Date: Not reported  
Dispenser Pan: Not reported  
Overfill Length In Inches: Not reported  
Release Detection (RD) Tank Type: NONE LISTED  
RD Tank Type Installed Date: Not reported  
RD Tank Type Tested Date: Not reported  
RD Tank Type Test Pass Fail: Not reported  
RD Piping Type: NONE  
RD Piping Installed Date: Not reported  
RD Piping Tested Date: Not reported  
RD Piping Test Pass Fail: Not reported  
Corrosion Protection (CP) Tank: Not reported  
CP Tank Installed Date: Not reported  
CP Tank Tested Date: Not reported  
CP Tank Test Pass Fail: Not reported  
CP Piping: Not reported  
CP Piping Installed Date: Not reported  
CP Piping Tested Date: Not reported  
CP Piping Test Pass Fail: Not reported  
CP Fitting: Not reported  
CP Fitting Installed Date: Not reported  
CP Fitting Tested Date: Not reported  
CP Fitting Test Pass Fail: Not reported  
CP Log Date: Not reported  
Tank Tightness Test Pass Fail: Not reported  
Piping Tightness Test Date: Not reported  
Piping Tightness Test Pass Fail: Not reported  
Piping Material Comments: Not reported  
Install Date: 11/11/1911  
Last Test: Not reported  
Spill Installed: Not reported  
Overfill: Not reported  
Line Leak Detection: Not reported  
Permanent Closure: 06/25/1997  
Tank Material: UNKNOWN  
Closure Date: 07/07/1997  
Tank Secondary: NO  
Product Stored: UNKNOWN SUBSTANCE  
Overfill Type: Not reported  
Pipe Secondary: NO  
Pipe Material: UNKNOWN  
Pipe System: Not reported

Map ID  
 Direction  
 Distance  
 Elevation

MAP FINDINGS

Site

Database(s)

EDR ID Number  
 EPA ID Number

**C21**      **DEAD RIVER CO**      **RCRA NonGen / NLR**      **1004751244**  
**159 ELM ST**      **RI MANIFEST**      **NHD986487056**  
**< 1/8**      **MANCHESTER, NH 03108**  
**1 ft.**

**Site 4 of 16 in cluster C**

**Relative:**  
**Higher**  
**Actual:**  
**207 ft.**

RCRA NonGen / NLR:		2007-12-14 00:00:00.0
Date Form Received by Agency:		
Handler Name:	DEAD RIVER CO	
Handler Address:		159 ELM ST
Handler City,State,Zip:		MANCHESTER, NH 03108
EPA ID:		NHD986487056
Contact Name:		JAMES MARTIN
Contact Address:		P O BOX 5875
Contact City,State,Zip:		MANCHESTER, NH 03108-5875
Contact Telephone:		603-625-8531
Contact Fax:		Not reported
Contact Email:		Not reported
Contact Title:		Not reported
EPA Region:		01
Land Type:		Private
Federal Waste Generator Description:		Not a generator, verified
Non-Notifier:		Not reported
Biennial Report Cycle:		Not reported
Accessibility:		Not reported
Active Site Indicator:		Not reported
State District Owner:		Not reported
State District:		Not reported
Mailing Address:		P O BOX 5875
Mailing City,State,Zip:		MANCHESTER, NH 03108-5875
Owner Name:		DEAD RIVER CO
Owner Type:		Private
Operator Name:		DEAD RIVER CO
Operator Type:		Private
Short-Term Generator Activity:		No
Importer Activity:		No
Mixed Waste Generator:		No
Transporter Activity:		No
Transfer Facility Activity:		No
Recycler Activity with Storage:		No
Small Quantity On-Site Burner Exemption:		No
Smelting Melting and Refining Furnace Exemption:		No
Underground Injection Control:		No
Off-Site Waste Receipt:		No
Universal Waste Indicator:		No
Universal Waste Destination Facility:		No
Federal Universal Waste:		No
Active Site Fed-Reg Treatment Storage and Disposal Facility:		Not reported
Active Site Converter Treatment storage and Disposal Facility:		Not reported
Active Site State-Reg Treatment Storage and Disposal Facility:		Not reported
Active Site State-Reg Handler:		---
Federal Facility Indicator:		Not reported
Hazardous Secondary Material Indicator:		NN
Sub-Part K Indicator:		Not reported
Commercial TSD Indicator:		No
Treatment Storage and Disposal Type:		Not reported
2018 GPRA Permit Baseline:		Not on the Baseline
2018 GPRA Renewals Baseline:		Not on the Baseline
Permit Renewals Workload Universe:		Not reported

Map ID  
 Direction  
 Distance  
 Elevation

MAP FINDINGS

Site

Database(s)

EDR ID Number  
 EPA ID Number

**DEAD RIVER CO (Continued)**

**1004751244**

Permit Workload Universe:	Not reported
Permit Progress Universe:	Not reported
Post-Closure Workload Universe:	Not reported
Closure Workload Universe:	Not reported
202 GPRA Corrective Action Baseline:	No
Corrective Action Workload Universe:	No
Subject to Corrective Action Universe:	No
Non-TSDFs Where RCRA CA has Been Imposed Universe:	No
TSDFs Potentially Subject to CA Under 3004 (u)/(v) Universe:	No
TSDFs Only Subject to CA under Discretionary Auth Universe:	No
Corrective Action Priority Ranking:	No NCAPS ranking
Environmental Control Indicator:	No
Institutional Control Indicator:	No
Human Exposure Controls Indicator:	N/A
Groundwater Controls Indicator:	N/A
Operating TSDF Universe:	Not reported
Full Enforcement Universe:	Not reported
Significant Non-Complier Universe:	No
Unaddressed Significant Non-Complier Universe:	No
Addressed Significant Non-Complier Universe:	No
Significant Non-Complier With a Compliance Schedule Universe:	No
Financial Assurance Required:	Not reported
Handler Date of Last Change:	2008-02-29 00:00:00.0
Recognized Trader-Importer:	No
Recognized Trader-Exporter:	No
Importer of Spent Lead Acid Batteries:	No
Exporter of Spent Lead Acid Batteries:	No
Recycler Activity Without Storage:	Not reported
Manifest Broker:	Not reported
Sub-Part P Indicator:	No

**Hazardous Waste Summary:**

Waste Code: D018  
 Waste Description: BENZENE

Waste Code: F001  
 Waste Description: THE FOLLOWING SPENT HALOGENATED SOLVENTS USED IN DEGREASING: TETRACHLOROETHYLENE, TRICHLOROETHYLENE, METHYLENE CHLORIDE, 1,1,1-TRICHLOROETHANE, CARBON TETRACHLORIDE AND CHLORINATED FLUOROCARBONS; ALL SPENT SOLVENT MIXTURES/BLENDS USED IN DEGREASING CONTAINING, BEFORE USE, A TOTAL OF TEN PERCENT OR MORE (BY VOLUME) OF ONE OR MORE OF THE ABOVE HALOGENATED SOLVENTS OR THOSE SOLVENTS LISTED IN F002, F004, AND F005; AND STILL BOTTOMS FROM THE RECOVERY OF THESE SPENT SOLVENTS AND SPENT SOLVENT MIXTURES.

**Handler - Owner Operator:**

Owner/Operator Indicator:	Operator
Owner/Operator Name:	DEAD RIVER CO
Legal Status:	Private
Date Became Current:	2007-12-14 00:00:00.
Date Ended Current:	Not reported
Owner/Operator Address:	159 ELM ST
Owner/Operator City,State,Zip:	MANCHESTER, NH 03108
Owner/Operator Telephone:	603-625-8531
Owner/Operator Telephone Ext:	Not reported

Map ID  
Direction  
Distance  
Elevation

MAP FINDINGS

Site

Database(s)

EDR ID Number  
EPA ID Number

**DEAD RIVER CO (Continued)**

**1004751244**

Owner/Operator Fax: Not reported  
Owner/Operator Email: Not reported  
  
Owner/Operator Indicator: Owner  
Owner/Operator Name: DEAD RIVER CO  
Legal Status: Private  
Date Became Current: 2007-12-14 00:00:00.  
Date Ended Current: Not reported  
Owner/Operator Address: 159 ELM ST  
Owner/Operator City,State,Zip: MANCHESTER, NH 03108  
Owner/Operator Telephone: 603-625-8531  
Owner/Operator Telephone Ext: Not reported  
Owner/Operator Fax: Not reported  
Owner/Operator Email: Not reported

Owner/Operator Indicator: Owner  
Owner/Operator Name: DEAD RIVER CO  
Legal Status: Private  
Date Became Current: Not reported  
Date Ended Current: Not reported  
Owner/Operator Address: 159 ELM ST  
Owner/Operator City,State,Zip: MANCHESTER, NH 03101  
Owner/Operator Telephone: 603-625-8531  
Owner/Operator Telephone Ext: Not reported  
Owner/Operator Fax: Not reported  
Owner/Operator Email: Not reported

Historic Generators:

Receive Date: 1999-03-06 00:00:00.0  
Handler Name: DEAD RIVER CO  
Federal Waste Generator Description: Conditionally Exempt Small Quantity Generator  
State District Owner: Not reported  
Large Quantity Handler of Universal Waste: No  
Recognized Trader Importer: No  
Recognized Trader Exporter: No  
Spent Lead Acid Battery Importer: No  
Spent Lead Acid Battery Exporter: No  
Current Record: No  
Non Storage Recycler Activity: Not reported  
Electronic Manifest Broker: Not reported

Receive Date: 2006-08-31 00:00:00.0  
Handler Name: DEAD RIVER CO  
Federal Waste Generator Description: Conditionally Exempt Small Quantity Generator  
State District Owner: Not reported  
Large Quantity Handler of Universal Waste: No  
Recognized Trader Importer: No  
Recognized Trader Exporter: No  
Spent Lead Acid Battery Importer: No  
Spent Lead Acid Battery Exporter: No  
Current Record: No  
Non Storage Recycler Activity: Not reported  
Electronic Manifest Broker: Not reported

Receive Date: 1993-05-05 00:00:00.0  
Handler Name: DEAD RIVER COMPANY  
Federal Waste Generator Description: Conditionally Exempt Small Quantity Generator

Map ID  
Direction  
Distance  
Elevation

MAP FINDINGS

Site

Database(s)

EDR ID Number  
EPA ID Number

**DEAD RIVER CO (Continued)**

**1004751244**

State District Owner: Not reported  
Large Quantity Handler of Universal Waste: No  
Recognized Trader Importer: No  
Recognized Trader Exporter: No  
Spent Lead Acid Battery Importer: No  
Spent Lead Acid Battery Exporter: No  
Current Record: No  
Non Storage Recycler Activity: Not reported  
Electronic Manifest Broker: Not reported

Receive Date: 2007-12-14 00:00:00  
Handler Name: DEAD RIVER CO  
Federal Waste Generator Description: Not a generator, verified  
State District Owner: Not reported  
Large Quantity Handler of Universal Waste: No  
Recognized Trader Importer: No  
Recognized Trader Exporter: No  
Spent Lead Acid Battery Importer: No  
Spent Lead Acid Battery Exporter: No  
Current Record: Yes  
Non Storage Recycler Activity: Not reported  
Electronic Manifest Broker: Not reported

List of NAICS Codes and Descriptions:

NAICS Code: 454311  
NAICS Description: HEATING OIL DEALERS

Facility Has Received Notices of Violations:

Violations: No Violations Found

Evaluation Action Summary:

Evaluations: No Evaluations Found

RI MANIFEST:

Name: DEAD RIVER OIL CO  
Address: 159 ELM ST  
City,State,Zip: MANCHESTER, NH 03101  
EPA Id: NHD986487056  
GEN Cert Date: 1/19/2007  
Manifest Document Number: 000659813JJK  
Waste Description: STATE REGULATED WASTE OILY SOLIDS NON DOT  
TSDf Id: MAD082303777  
TSDf Name: CYN OIL CORP  
Qty: 4800  
WT/Vol Units: P  
TSDf Date: Not reported  
Transporter 2 Id: Not reported  
Item Number: 1  
Transporter 2 Name: Not reported  
Transporter Name 2: CYN OIL CORPORATION  
Transporter EPAID: MAD082303777  
Transporter Receipt Date: 12/20/2006  
Number Of Containers: 2  
Container Type: CF

Map ID  
Direction  
Distance  
Elevation

MAP FINDINGS

Site

Database(s)

EDR ID Number  
EPA ID Number

**DEAD RIVER CO (Continued)**

**1004751244**

Waste Code1:	MA01NH01
Waste Code2:	Not reported
Waste Code3:	Not reported
Waste Code4:	Not reported
Waste Code5:	Not reported
Waste Code6:	Not reported
Fee Exempt Code:	Not reported
Comment:	Not reported
Transporter Name 2:	Not reported
Company Permit Number:	Not reported
Year:	Not reported
Quarter:	Not reported
Transporter Contact Name:	Not reported
Transporter Contact Email:	Not reported
Filing Date:	Not reported
Total Fee:	Not reported
Billing Name:	Not reported
Paid Date:	Not reported
Paid Time:	Not reported
Facility Receipt Date:	Not reported
Fee:	Not reported
Manifest Created Date:	Not reported
Manifest Updated Date:	Not reported
<b>RI MANIFEST:</b>	
Transporter Receipt Date:	12/20/2006
Number Of Containers:	2
Container Type:	CF
Waste Code1:	MA01NH01
Waste Code2:	Not reported
Waste Code3:	Not reported
Waste Code4:	Not reported
Waste Code5:	Not reported
Waste Code6:	Not reported
Comment:	Not reported
Fee Exempt Code:	Not reported
TSDf Name:	CYN OIL CORP
TSDf Id:	MAD082303777
Transporter Name 2:	Not reported
Company Permit Number:	Not reported
Year:	Not reported
EPA ID:	NHD986487056
Manifest Docket Number:	000659813JJK
Quarter:	Not reported
Waste Description:	STATE REGULATED WASTE OILY SOLIDS NON DOT
Transporter Contact Name:	Not reported
Quantity:	4800
Transporter Contact Email:	Not reported
WT/Vol Units:	P
Filing Date:	Not reported
Total Fee:	Not reported
Item Number:	1
Transporter Name:	CYN OIL CORPORATION
Billing Name:	Not reported
Transporter EPA ID:	MAD082303777
Date Paid:	Not reported
Time Paid:	Not reported
GEN Cert Date:	1/19/2007

Map ID  
Direction  
Distance  
Elevation

MAP FINDINGS

Site

Database(s)

EDR ID Number  
EPA ID Number

**DEAD RIVER CO (Continued)**

**1004751244**

Facility Receipt Date:	Not reported
Fee:	Not reported
Transporter 2 Receipt Date:	Not reported
Manifest Created Date:	Not reported
TSDf Receipt Date:	Not reported
Transporter 2 ID:	Not reported
Manifest Updated Date:	Not reported
Transporter Receipt Date:	12/20/2006
Number Of Containers:	2
Container Type:	CF
Waste Code1:	MA01NH01
Waste Code2:	Not reported
Waste Code3:	Not reported
Waste Code4:	Not reported
Waste Code5:	Not reported
Waste Code6:	Not reported
Comment:	Not reported
Fee Exempt Code:	Not reported
TSDf Name:	CYN OIL CORP
TSDf Id:	MAD082303777
Transporter Name 2:	Not reported
Company Permit Number:	Not reported
Year:	Not reported
EPA ID:	NHD986487056
Manifest Docket Number:	000659813JJK
Quarter:	Not reported
Waste Description:	STATE REGULATED WASTE OILY SOLIDS NON DOT
Transporter Contact Name:	Not reported
Quantity:	4800
Transporter Contact Email:	Not reported
WT/Vol Units:	P
Filing Date:	Not reported
Total Fee:	Not reported
Item Number:	1
Transporter Name:	CYN OIL CORPORATION
Billing Name:	Not reported
Transporter EPA ID:	MAD082303777
Date Paid:	Not reported
Time Paid:	Not reported
GEN Cert Date:	1/19/2007
Facility Receipt Date:	Not reported
Fee:	Not reported
Transporter 2 Receipt Date:	Not reported
Manifest Created Date:	Not reported
TSDf Receipt Date:	Not reported
Transporter 2 ID:	Not reported
Manifest Updated Date:	Not reported



Map ID  
 Direction  
 Distance  
 Elevation

MAP FINDINGS

Site

Database(s)

EDR ID Number  
 EPA ID Number

**C22**  
 < 1/8  
 1 ft.

**DEAD RIVER CO**  
**159 ELM ST**  
**MANCHESTER, NH**

**NH AST**    **A100131939**  
 N/A

**Site 5 of 16 in cluster C**

**Relative:**  
**Higher**  
**Actual:**  
**207 ft.**

AST:  
 Facility ID: 910530A  
 Manager Title: DISTRICT MANAGER  
 Site Number: 199105030  
 Manager Name: JIM MARTIN  
 Tank Number: 1  
 Status: ACTIVE  
 Date Install: 01/01/2000  
 Capacity: 30000  
 Closure Date: Not reported  
 Pipe Secondary: YES  
 Capacity Comments: LINE & INT TT PASS 01/13/11, LINE TT PASS 11/26/14, 11/30 17  
 Permanent Closed Date: Not reported  
 Tank Secondary: YES-UNSPECIFIED  
 Substance Store: DIESEL  
 Compartment: N  
 Construction Material Comments: Not reported  
 Leak Line Detection: Not reported  
 Leak Line Detection Installed Date: Not reported  
 Leak Line Detection Test Pass Fail: Not reported  
 RD Tank Type Installed Date: Not reported  
 RD Tank Type Tested Date: 05/02/2014  
 RD Piping Type: INCON TS-1000 EFI  
 RD Piping Installed Date: Not reported  
 Release Detection (RD) Tank Type: OMNTEC  
 RD Piping Tested Date: 05/02/2014  
 RD Piping Test Pass Fail: PASS  
 RD Tank Type Test Pass Fail: PASS  
 Interstitial Monitoring: Not reported  
 High Level Alarm: OMNTEC  
 High Level Alarm Sensor Tested Date: 09/15/2020  
 High Level Alarm Sensor Test Pass Fail: PASS  
 Fill Remove: Not reported  
 Overfill Shutoff: Not reported  
 Overfill Shutoff Test Date: 05/02/2014  
 Overfill Shutoff Pass Fail: Not reported  
 Proper Labelling: YES  
 Last Internal Inspection Date: 09/15/2020  
 Inspection Results: PASS  
 Next Internal Inspection Date: 09/15/2030  
 Gauge Type: MOORMANN TAPE  
 Tank Wholly Aboveground On Cradles: NO  
 Tank Cathodic Protection Last Test Date: Not reported  
 Piping Location: BELOW GROUND  
 Piping Material: PLASTIC PIPING  
 Piping Material Comments: PIPING TT-P 12/18/20 UG PORTION OF PIPING IS REPORTEDLY ENVIROFLEX 2" INSIDE 5".  
 Piping System: SUCTION  
 Piping Cathodic Protection: Not reported  
 Piping Cathodic Protection Last Test Date: Not reported  
 Tank Cathodic Protection: Not reported  
 Tank Material: SHOP-FABRICATED STEEL TANK (UL 142)

Map ID  
Direction  
Distance  
Elevation

MAP FINDINGS

Site

Database(s)

EDR ID Number  
EPA ID Number

DEAD RIVER CO (Continued)

A100131939

Owner:

Facility ID: 910530A  
Site Number: 199105030  
Owner Name: DEAD RIVER CO  
Owner Address: PO BOX 1427  
Owner Address 2: Not reported  
Owner State: ME  
Owner City: BANGOR  
Owner Zip: 04402-1427  
Facility Type: PETROLEUM DISTRIBUTOR  
Owner Type: COMMERCIAL/RESIDENTIAL  
Owner Title: Not reported

Facility ID: 910530A  
Manager Title: DISTRICT MANAGER  
Site Number: 199105030  
Manager Name: JIM MARTIN  
Tank Number: 2  
Status: ACTIVE  
Date Install: 01/01/2000  
Capacity: 30000  
Closure Date: Not reported  
Pipe Secondary: Not reported  
Capacity Comments: Not reported  
Permanent Closed Date: Not reported  
Tank Secondary: YES-UNSPECIFIED  
Substance Store: #2 HEATING OIL  
Compartment: N  
Construction Material Comments: Not reported  
Leak Line Detection: Not reported  
Leak Line Detection Installed Date: Not reported  
Leak Line Detection Test Pass Fail: Not reported  
RD Tank Type Installed Date: Not reported  
RD Tank Type Tested Date: Not reported  
RD Piping Type: Not reported  
RD Piping Installed Date: Not reported  
Release Detection (RD) Tank Type: Not reported  
RD Piping Tested Date: Not reported  
RD Piping Test Pass Fail: Not reported  
RD Tank Type Test Pass Fail: Not reported  
Interstitial Monitoring: Not reported  
High Level Alarm: OMNTEC  
High Level Alarm Sensor Tested Date: 09/15/2020  
High Level Alarm Sensor Test Pass Fail: PASS  
Fill Remove: Not reported  
Overfill Shutoff: Not reported  
Overfill Shutoff Test Date: 05/02/2014  
Overfill Shutoff Pass Fail: Not reported  
Proper Labelling: YES  
Last Internal Inspection Date: 09/15/2020  
Inspection Results: PASS  
Next Internal Inspection Date: 09/15/2030  
Gauge Type: MOORMANN TAPE  
Tank Wholly Aboveground On Cradles: NO  
Tank Cathodic Protection Last Test Date: Not reported  
Piping Location: ABOVE GROUND

Map ID  
Direction  
Distance  
Elevation

MAP FINDINGS

Site

Database(s)

EDR ID Number  
EPA ID Number

**DEAD RIVER CO (Continued)**

**A100131939**

Piping Material: CARBON STEEL/BLACK IRON  
Piping Material Comments: Not reported  
Piping System: Not reported  
Piping Cathodic Protection: Not reported  
Piping Cathodic Protection Last Test Date: Not reported  
Tank Cathodic Protection: Not reported  
Tank Material: SHOP-FABRICATED STEEL TANK (UL 142)

Owner:  
Facility ID: 910530A  
Site Number: 199105030  
Owner Name: DEAD RIVER CO  
Owner Address: PO BOX 1427  
Owner Address 2: Not reported  
Owner State: ME  
Owner City: BANGOR  
Owner Zip: 04402-1427  
Facility Type: PETROLEUM DISTRIBUTOR  
Owner Type: COMMERCIAL/RESIDENTIAL  
Owner Title: Not reported

Facility ID: 910530A  
Manager Title: DISTRICT MANAGER  
Site Number: 199105030  
Manager Name: JIM MARTIN  
Tank Number: 3  
Status: ACTIVE  
Date Install: 01/01/2000  
Capacity: 30000  
Closure Date: Not reported  
Pipe Secondary: Not reported  
Capacity Comments: Not reported  
Permanent Closed Date: Not reported  
Tank Secondary: YES-UNSPECIFIED  
Substance Store: #2 HEATING OIL  
Compartment: Not reported  
Construction Material Comments: Not reported  
Leak Line Detection: Not reported  
Leak Line Detection Installed Date: Not reported  
Leak Line Detection Test Pass Fail: Not reported  
RD Tank Type Installed Date: Not reported  
RD Tank Type Tested Date: Not reported  
RD Piping Type: Not reported  
RD Piping Installed Date: Not reported  
Release Detection (RD) Tank Type: Not reported  
RD Piping Tested Date: Not reported  
RD Piping Test Pass Fail: Not reported  
RD Tank Type Test Pass Fail: Not reported  
Interstitial Monitoring: Not reported  
High Level Alarm: OMNTEC  
High Level Alarm Sensor Tested Date: 09/15/2020  
High Level Alarm Sensor Test Pass Fail: PASS  
Fill Remove: Not reported  
Overfill Shutoff: Not reported  
Overfill Shutoff Test Date: 05/02/2014  
Overfill Shutoff Pass Fail: Not reported  
Proper Labelling: YES

Map ID  
Direction  
Distance  
Elevation

MAP FINDINGS

Site

Database(s)

EDR ID Number  
EPA ID Number

**DEAD RIVER CO (Continued)**

**A100131939**

Last Internal Inspection Date: 09/15/2020  
Inspection Results: PASS  
Next Internal Inspection Date: 09/15/2030  
Gauge Type: MOORMANN TAPE  
Tank Wholly Aboveground On Cradles: NO  
Tank Cathodic Protection Last Test Date: Not reported  
Piping Location: ABOVE GROUND  
Piping Material: CARBON STEEL/BLACK IRON  
Piping Material Comments: Not reported  
Piping System: Not reported  
Piping Cathodic Protection: Not reported  
Piping Cathodic Protection Last Test Date: Not reported  
Tank Cathodic Protection: Not reported  
Tank Material: SHOP-FABRICATED STEEL TANK (UL 142)

Owner:  
Facility ID: 910530A  
Site Number: 199105030  
Owner Name: DEAD RIVER CO  
Owner Address: PO BOX 1427  
Owner Address 2: Not reported  
Owner State: ME  
Owner City: BANGOR  
Owner Zip: 04402-1427  
Facility Type: PETROLEUM DISTRIBUTOR  
Owner Type: COMMERCIAL/RESIDENTIAL  
Owner Title: Not reported

Facility ID: 910530A  
Manager Title: DISTRICT MANAGER  
Site Number: 199105030  
Manager Name: JIM MARTIN  
Tank Number: 4  
Status: ACTIVE  
Date Install: 01/01/2000  
Capacity: 30000  
Closure Date: Not reported  
Pipe Secondary: Not reported  
Capacity Comments: Not reported  
Permanent Closed Date: Not reported  
Tank Secondary: YES-UNSPECIFIED  
Substance Store: #2 HEATING OIL  
Compartment: N  
Construction Material Comments: Not reported  
Leak Line Detection: Not reported  
Leak Line Detection Installed Date: Not reported  
Leak Line Detection Test Pass Fail: Not reported  
RD Tank Type Installed Date: Not reported  
RD Tank Type Tested Date: Not reported  
RD Piping Type: Not reported  
RD Piping Installed Date: Not reported  
Release Detection (RD) Tank Type: Not reported  
RD Piping Tested Date: Not reported  
RD Piping Test Pass Fail: Not reported  
RD Tank Type Test Pass Fail: Not reported  
Interstitial Monitoring: Not reported  
High Level Alarm: OMNTEC

Map ID  
Direction  
Distance  
Elevation

MAP FINDINGS

Site

Database(s)

EDR ID Number  
EPA ID Number

**DEAD RIVER CO (Continued)**

**A100131939**

High Level Alarm Sensor Tested Date: 09/15/2020  
High Level Alarm Sensor Test Pass Fail: PASS  
Fill Remove: Not reported  
Overfill Shutoff: Not reported  
Overfill Shutoff Test Date: 05/02/2014  
Overfill Shutoff Pass Fail: Not reported  
Proper Labelling: YES  
Last Internal Inspection Date: 09/15/2020  
Inspection Results: PASS  
Next Internal Inspection Date: 09/15/2030  
Gauge Type: MOORMANN TAPE  
Tank Wholly Aboveground On Cradles: NO  
Tank Cathodic Protection Last Test Date: Not reported  
Piping Location: ABOVE GROUND  
Piping Material: CARBON STEEL/BLACK IRON  
Piping Material Comments: Not reported  
Piping System: Not reported  
Piping Cathodic Protection: Not reported  
Piping Cathodic Protection Last Test Date: Not reported  
Tank Cathodic Protection: Not reported  
Tank Material: SHOP-FABRICATED STEEL TANK (UL 142)

Owner:  
Facility ID: 910530A  
Site Number: 199105030  
Owner Name: DEAD RIVER CO  
Owner Address: PO BOX 1427  
Owner Address 2: Not reported  
Owner State: ME  
Owner City: BANGOR  
Owner Zip: 04402-1427  
Facility Type: PETROLEUM DISTRIBUTOR  
Owner Type: COMMERCIAL/RESIDENTIAL  
Owner Title: Not reported

Facility ID: 910530A  
Manager Title: DISTRICT MANAGER  
Site Number: 199105030  
Manager Name: JIM MARTIN  
Tank Number: 5  
Status: ACTIVE  
Date Install: 01/01/2000  
Capacity: 30000  
Closure Date: Not reported  
Pipe Secondary: Not reported  
Capacity Comments: Not reported  
Permanent Closed Date: Not reported  
Tank Secondary: YES-UNSPECIFIED  
Substance Store: #2 HEATING OIL  
Compartment: N  
Construction Material Comments: Not reported  
Leak Line Detection: Not reported  
Leak Line Detection Installed Date: Not reported  
Leak Line Detection Test Pass Fail: Not reported  
RD Tank Type Installed Date: Not reported  
RD Tank Type Tested Date: Not reported  
RD Piping Type: Not reported

Map ID  
Direction  
Distance  
Elevation

MAP FINDINGS

Site

Database(s)

EDR ID Number  
EPA ID Number

**DEAD RIVER CO (Continued)**

**A100131939**

RD Piping Installed Date: Not reported  
Release Detection (RD) Tank Type: Not reported  
RD Piping Tested Date: Not reported  
RD Piping Test Pass Fail: Not reported  
RD Tank Type Test Pass Fail: Not reported  
Interstitial Monitoring: Not reported  
High Level Alarm: OMNTEC  
High Level Alarm Sensor Tested Date: 09/15/2020  
High Level Alarm Sensor Test Pass Fail: PASS  
Fill Remove: Not reported  
Overfill Shutoff: Not reported  
Overfill Shutoff Test Date: 05/02/2014  
Overfill Shutoff Pass Fail: Not reported  
Proper Labelling: YES  
Last Internal Inspection Date: 09/15/2020  
Inspection Results: PASS  
Next Internal Inspection Date: 09/15/2030  
Gauge Type: MOORMANN TAPE  
Tank Wholly Aboveground On Cradles: NO  
Tank Cathodic Protection Last Test Date: Not reported  
Piping Location: ABOVE GROUND  
Piping Material: CARBON STEEL/BLACK IRON  
Piping Material Comments: Not reported  
Piping System: Not reported  
Piping Cathodic Protection: Not reported  
Piping Cathodic Protection Last Test Date: Not reported  
Tank Cathodic Protection: Not reported  
Tank Material: SHOP-FABRICATED STEEL TANK (UL 142)

**Owner:**

Facility ID: 910530A  
Site Number: 199105030  
Owner Name: DEAD RIVER CO  
Owner Address: PO BOX 1427  
Owner Address 2: Not reported  
Owner State: ME  
Owner City: BANGOR  
Owner Zip: 04402-1427  
Facility Type: PETROLEUM DISTRIBUTOR  
Owner Type: COMMERCIAL/RESIDENTIAL  
Owner Title: Not reported

Facility ID: 910530A  
Manager Title: DISTRICT MANAGER  
Site Number: 199105030  
Manager Name: JIM MARTIN  
Tank Number: 6  
Status: ACTIVE  
Date Install: 01/01/2000  
Capacity: 30000  
Closure Date: Not reported  
Pipe Secondary: Not reported  
Capacity Comments: Not reported  
Permanent Closed Date: Not reported  
Tank Secondary: YES-UNSPECIFIED  
Substance Store: #2 HEATING OIL  
Compartment: N

Map ID  
Direction  
Distance  
Elevation

MAP FINDINGS

Site

Database(s)

EDR ID Number  
EPA ID Number

**DEAD RIVER CO (Continued)**

**A100131939**

Construction Material Comments: Not reported  
Leak Line Detection: Not reported  
Leak Line Detection Installed Date: Not reported  
Leak Line Detection Test Pass Fail: Not reported  
RD Tank Type Installed Date: Not reported  
RD Tank Type Tested Date: Not reported  
RD Piping Type: Not reported  
RD Piping Installed Date: Not reported  
Release Detection (RD) Tank Type: Not reported  
RD Piping Tested Date: Not reported  
RD Piping Test Pass Fail: Not reported  
RD Tank Type Test Pass Fail: Not reported  
Interstitial Monitoring: Not reported  
High Level Alarm: OMNTEC  
High Level Alarm Sensor Tested Date: 09/15/2020  
High Level Alarm Sensor Test Pass Fail: PASS  
Fill Remove: Not reported  
Overfill Shutoff: Not reported  
Overfill Shutoff Test Date: 05/02/2014  
Overfill Shutoff Test Pass Fail: Not reported  
Proper Labelling: YES  
Last Internal Inspection Date: 09/15/2020  
Inspection Results: PASS  
Next Internal Inspection Date: 09/15/2030  
Gauge Type: MOORMANN TAPE  
Tank Wholly Aboveground On Cradles: NO  
Tank Cathodic Protection Last Test Date: Not reported  
Piping Location: ABOVE GROUND  
Piping Material: CARBON STEEL/BLACK IRON  
Piping Material Comments: Not reported  
Piping System: Not reported  
Piping Cathodic Protection: Not reported  
Piping Cathodic Protection Last Test Date: Not reported  
Tank Cathodic Protection: Not reported  
Tank Material: SHOP-FABRICATED STEEL TANK (UL 142)

**Owner:**

Facility ID: 910530A  
Site Number: 199105030  
Owner Name: DEAD RIVER CO  
Owner Address: PO BOX 1427  
Owner Address 2: Not reported  
Owner State: ME  
Owner City: BANGOR  
Owner Zip: 04402-1427  
Facility Type: PETROLEUM DISTRIBUTOR  
Owner Type: COMMERCIAL/RESIDENTIAL  
Owner Title: Not reported

Facility ID: 910530A  
Manager Title: DISTRICT MANAGER  
Site Number: 199105030  
Manager Name: JIM MARTIN  
Tank Number: 7  
Status: ACTIVE  
Date Install: 01/01/1911  
Capacity: 275

Map ID  
Direction  
Distance  
Elevation

MAP FINDINGS

Site

Database(s)

EDR ID Number  
EPA ID Number

**DEAD RIVER CO (Continued)**

**A100131939**

Closure Date: Not reported  
Pipe Secondary: Not reported  
Capacity Comments: SMALL TANK FOR AIR ELIMINATOR  
Permanent Closed Date: Not reported  
Tank Secondary: CONCRETE DIKE  
Substance Store: #2 HEATING OIL  
Compartment: N  
Construction Material Comments: LOCATED INSIDE CONTAINMENT DIKE  
Leak Line Detection: Not reported  
Leak Line Detection Installed Date: Not reported  
Leak Line Detection Test Pass Fail: Not reported  
RD Tank Type Installed Date: Not reported  
RD Tank Type Tested Date: Not reported  
RD Piping Type: Not reported  
RD Piping Installed Date: Not reported  
Release Detection (RD) Tank Type: Not reported  
RD Piping Tested Date: Not reported  
RD Piping Test Pass Fail: Not reported  
RD Tank Type Test Pass Fail: Not reported  
Interstitial Monitoring: Not reported  
High Level Alarm: OTHER  
High Level Alarm Sensor Tested Date: 05/16/2018  
High Level Alarm Sensor Test Pass Fail: PASS  
Fill Remove: Not reported  
Overfill Shutoff: Not reported  
Overfill Shutoff Test Date: Not reported  
Overfill Shutoff Pass Fail: Not reported  
Proper Labelling: Not reported  
Last Internal Inspection Date: Not reported  
Inspection Results: Not reported  
Next Internal Inspection Date: Not reported  
Gauge Type: Not reported  
Tank Wholly Aboveground On Cradles: Not reported  
Tank Cathodic Protection Last Test Date: Not reported  
Piping Location: Not reported  
Piping Material: Not reported  
Piping Material Comments: Not reported  
Piping System: Not reported  
Piping Cathodic Protection: Not reported  
Piping Cathodic Protection Last Test Date: Not reported  
Tank Cathodic Protection: Not reported  
Tank Material: STEEL, UNSPECIFIED LISTING

Owner:  
Facility ID: 910530A  
Site Number: 199105030  
Owner Name: DEAD RIVER CO  
Owner Address: PO BOX 1427  
Owner Address 2: Not reported  
Owner State: ME  
Owner City: BANGOR  
Owner Zip: 04402-1427  
Facility Type: PETROLEUM DISTRIBUTOR  
Owner Type: COMMERCIAL/RESIDENTIAL  
Owner Title: Not reported

Facility ID: 910530A



Map ID  
Direction  
Distance  
Elevation

MAP FINDINGS

Site

Database(s)

EDR ID Number  
EPA ID Number

**DEAD RIVER CO (Continued)**

**A100131939**

Manager Title:	DISTRICT MANAGER
Site Number:	199105030
Manager Name:	JIM MARTIN
Tank Number:	DRUMS
Status:	ACTIVE
Date Install:	01/01/1911
Capacity:	550
Closure Date:	Not reported
Pipe Secondary:	Not reported
Capacity Comments:	NO REGISTERED NUMBER - APPROXIMATELY 10 OBSERVED DURING INSPECTION.
Permanent Closed Date:	Not reported
Tank Secondary:	YES-UNSPECIFIED
Substance Store:	USED OIL
Compartment:	N
Construction Material Comments:	Not reported
Leak Line Detection:	Not reported
Leak Line Detection Installed Date:	Not reported
Leak Line Detection Test Pass Fail:	Not reported
RD Tank Type Installed Date:	Not reported
RD Tank Type Tested Date:	Not reported
RD Piping Type:	Not reported
RD Piping Installed Date:	Not reported
Release Detection (RD) Tank Type:	Not reported
RD Piping Tested Date:	Not reported
RD Piping Test Pass Fail:	Not reported
RD Tank Type Test Pass Fail:	Not reported
Interstitial Monitoring:	Not reported
High Level Alarm:	Not reported
High Level Alarm Sensor Tested Date:	Not reported
High Level Alarm Sensor Test Pass Fail:	Not reported
Fill Remove:	Not reported
Overfill Shutoff:	Not reported
Overfill Shutoff Test Date:	Not reported
Overfill Shutoff Pass Fail:	Not reported
Proper Labelling:	Not reported
Last Internal Inspection Date:	Not reported
Inspection Results:	Not reported
Next Internal Inspection Date:	Not reported
Gauge Type:	Not reported
Tank Wholly Aboveground On Cradles:	Not reported
Tank Cathodic Protection Last Test Date:	Not reported
Piping Location:	Not reported
Piping Material:	Not reported
Piping Material Comments:	Not reported
Piping System:	Not reported
Piping Cathodic Protection:	Not reported
Piping Cathodic Protection Last Test Date:	Not reported
Tank Cathodic Protection:	Not reported
Tank Material:	55-GALLON STEEL DRUM STORAGE AREA
Owner:	
Facility ID:	910530A
Site Number:	199105030
Owner Name:	DEAD RIVER CO
Owner Address:	PO BOX 1427
Owner Address 2:	Not reported
Owner State:	ME
Owner City:	BANGOR

Map ID  
 Direction  
 Distance  
 Elevation

MAP FINDINGS

Site

Database(s)

EDR ID Number  
 EPA ID Number

**DEAD RIVER CO (Continued)**

**A100131939**

Owner Zip: 04402-1427  
 Facility Type: PETROLEUM DISTRIBUTOR  
 Owner Type: COMMERCIAL/RESIDENTIAL  
 Owner Title: Not reported

**C23**

**ACCORD AUTO SALES  
 151 ELM STREET  
 MANCHESTER, NH**

**NH ALLSITES**

**S126347126  
 N/A**

< 1/8  
 1 ft.

**Site 6 of 16 in cluster C**

**Relative:  
 Higher**

ALLSITES:

**Actual:  
 209 ft.**

Name: ACCORD AUTO SALES  
 Address: 151 ELM STREET  
 City,State,Zip: MANCHESTER, NH  
 Facility ID: 200704050  
 Project Type: SITEEVAL  
 Project Description: UNSOLICITED SITE ASSESSMENT REVIEWED BY ORCB  
 Project Manager: CLOSED  
 Expiration Date: Not reported

**G24**

**WESCO DISTRIBUTION INC  
 140 HAYWARD ST  
 MANCHESTER, NH**

**NH UST**

**U001867662  
 N/A**

< 1/8  
 1 ft.

**Site 2 of 7 in cluster G**

**Relative:  
 Higher**

UST:

**Actual:  
 219 ft.**

Name: WESCO DISTRIBUTION INC  
 Address: 140 HAYWARD ST  
 City: MANCHESTER  
 Facility ID: 114582  
 Facility Type: COMMERCIAL  
 Site Number: 199412056  
 Owner Name: WESCO DISTRIBUTION INC  
 Owner Type: COMMERCIAL/RESIDENTIAL  
 Owner Title: Not reported  
 Owner Address: 140 HAYWARD ST  
 Owner Address2: Not reported  
 Owner City,St,Zip: MANCHESTER, NH 03103  
 Manager Name: BARRY MARGOLIN  
 Manager Title: BRANCH MANAGER

Tank ID: 1  
 Status: INACTIVE  
 Capacity (gal): 5000  
 Temporary Closed Date: Not reported  
 Tank Filled Removed: Not reported  
 Compartment: NO  
 Tank Diameter In Inches: Not reported  
 Construction Material Comments: Not reported  
 Meets Dec 22 2015 Deadline: Not reported  
 Leak Line Detection: Not reported  
 Leak Line Detection Installed Date: Not reported  
 Leak Line Detection Test Pass Fail: Not reported

Map ID  
 Direction  
 Distance  
 Elevation

MAP FINDINGS

Site

Database(s)

EDR ID Number  
 EPA ID Number

**WESCO DISTRIBUTION INC (Continued)**

**U001867662**

Drop Tube Pass Fail: Not reported  
 Drain Valve Replaced Date: Not reported  
 Dry Beak Installed Date: Not reported  
 Inv Monitor Review Date: Not reported  
 Dispenser Pan: Not reported  
 Overfill Length In Inches: Not reported  
 Release Detection (RD) Tank Type: NONE LISTED  
 RD Tank Type Installed Date: Not reported  
 RD Tank Type Tested Date: Not reported  
 RD Tank Type Test Pass Fail: Not reported  
 RD Piping Type: NONE  
 RD Piping Installed Date: Not reported  
 RD Piping Tested Date: Not reported  
 RD Piping Test Pass Fail: Not reported  
 Corrosion Protection (CP) Tank: Not reported  
 CP Tank Installed Date: Not reported  
 CP Tank Tested Date: Not reported  
 CP Tank Test Pass Fail: Not reported  
 CP Piping: Not reported  
 CP Piping Installed Date: Not reported  
 CP Piping Tested Date: Not reported  
 CP Piping Test Pass Fail: Not reported  
 CP Fitting: Not reported  
 CP Fitting Installed Date: Not reported  
 CP Fitting Tested Date: Not reported  
 CP Fitting Test Pass Fail: Not reported  
 CP Log Date: Not reported  
 Tank Tightness Test Pass Fail: Not reported  
 Piping Tightness Test Date: Not reported  
 Piping Tightness Test Pass Fail: Not reported  
 Piping Material Comments: Not reported  
 Install Date: 01/01/1958  
 Last Test: Not reported  
 Spill Installed: Not reported  
 Overfill: Not reported  
 Line Leak Detection: Not reported  
 Permanent Closure: 07/21/1994  
 Tank Material: STEEL - BARE/GALV  
 Closure Date: 11/30/1994  
 Tank Secondary: NO  
 Product Stored: #2 HEATING OIL  
 Overfill Type: Not reported  
 Pipe Secondary: NO  
 Pipe Material: STEEL - BARE/GALV  
 Pipe System: SUCTION: OLD CODE

**D25**

**CON WAY FREIGHT  
 56 PINE ST  
 MANCHESTER, NH**

**NH LUST S116500881  
 NH ALLSITES N/A**

**< 1/8  
 1 ft.**

**Site 2 of 7 in cluster D**

**Relative:  
 Higher**

LUST:  
 Name: CON WAY FREIGHT  
 Address: 56 PINE ST  
 City,State,Zip: MANCHESTER, NH  
 Facility ID: 199402017  
 Project Type: LUST

**Actual:  
 222 ft.**

Map ID  
Direction  
Distance  
Elevation

MAP FINDINGS

Site

Database(s)

EDR ID Number  
EPA ID Number

CON WAY FREIGHT (Continued)

S116500881

**Project Manager:** CLOSED  
**Project Site Description:** LEAKING UNDERGROUND STORAGE TANK PROJECT  
**Expired Date:** 11/27/2005

ALLSITES:

Name: CON WAY FREIGHT  
Address: 56 PINE ST  
City,State,Zip: MANCHESTER, NH  
Facility ID: 199402017  
Project Type: UIC  
Project Description: UNDERGROUND INJECTION CONTROL  
Project Manager: CLOSED  
Expiration Date: Not reported

Name: CON WAY FREIGHT  
Address: 56 PINE ST  
City,State,Zip: MANCHESTER, NH  
Facility ID: 199402017  
Project Type: HAZMAT  
Project Description: UNPERMITTED STORAGE OR HANDLING OF HAZARDOUS MATERIALS  
Project Manager: CLOSED  
Expiration Date: Not reported

**F26** **EASTERN AUTO BODY FRAME & COLLISION**  
**281 WILLOW ST**  
**MANCHESTER, NH 03103**

**RCRA-VSQG** **1001817896**  
**NHD986469468**

< 1/8  
1 ft.

Site 3 of 9 in cluster F

**Relative:**  
**Higher**  
**Actual:**  
**217 ft.**

**RCRA-VSQG:**  
Date Form Received by Agency: 2019-07-19 00:00:00.0  
Handler Name: EASTERN AUTO BODY FRAME & COLLISION  
Handler Address: 281 WILLOW ST  
Handler City,State,Zip: MANCHESTER, NH 03103  
EPA ID: NHD986469468  
Contact Name: DANIEL GUNTER  
Contact Address: Not reported  
Contact City,State,Zip: Not reported  
Contact Telephone: 603-669-8573  
Contact Fax: Not reported  
Contact Email: TANGRAY946@HOTMAIL.COM  
Contact Title: Not reported  
EPA Region: 01  
Land Type: Private  
Federal Waste Generator Description: Conditionally Exempt Small Quantity Generator  
Non-Notifier: Not reported  
Biennial Report Cycle: Not reported  
Accessibility: Not reported  
Active Site Indicator: Handler Activities  
State District Owner: Not reported  
State District: Not reported  
Mailing Address: 281 WILLOW ST  
Mailing City,State,Zip: MANCHESTER, NH 03103  
Owner Name: LAVOIE & BERNAR  
Owner Type: Private  
Operator Name: DANIEL GUNTER &  
Operator Type: Private

Map ID  
 Direction  
 Distance  
 Elevation

MAP FINDINGS

Site

Database(s)

EDR ID Number  
 EPA ID Number

**EASTERN AUTO BODY FRAME & COLLISION (Continued)**

**1001817896**

Short-Term Generator Activity:	No
Importer Activity:	No
Mixed Waste Generator:	No
Transporter Activity:	No
Transfer Facility Activity:	No
Recycler Activity with Storage:	No
Small Quantity On-Site Burner Exemption:	No
Smelting Melting and Refining Furnace Exemption:	No
Underground Injection Control:	No
Off-Site Waste Receipt:	No
Universal Waste Indicator:	No
Universal Waste Destination Facility:	No
Federal Universal Waste:	No
Active Site Fed-Reg Treatment Storage and Disposal Facility:	Not reported
Active Site Converter Treatment storage and Disposal Facility:	Not reported
Active Site State-Reg Treatment Storage and Disposal Facility:	Not reported
Active Site State-Reg Handler:	---
Federal Facility Indicator:	Not reported
Hazardous Secondary Material Indicator:	N
Sub-Part K Indicator:	Not reported
Commercial TSD Indicator:	No
Treatment Storage and Disposal Type:	Not reported
2018 GPRA Permit Baseline:	Not on the Baseline
2018 GPRA Renewals Baseline:	Not on the Baseline
Permit Renewals Workload Universe:	Not reported
Permit Workload Universe:	Not reported
Permit Progress Universe:	Not reported
Post-Closure Workload Universe:	Not reported
Closure Workload Universe:	Not reported
202 GPRA Corrective Action Baseline:	No
Corrective Action Workload Universe:	No
Subject to Corrective Action Universe:	No
Non-TSDFs Where RCRA CA has Been Imposed Universe:	No
TSDFs Potentially Subject to CA Under 3004 (u)/(v) Universe:	No
TSDFs Only Subject to CA under Discretionary Auth Universe:	No
Corrective Action Priority Ranking:	No NCAPS ranking
Environmental Control Indicator:	No
Institutional Control Indicator:	No
Human Exposure Controls Indicator:	N/A
Groundwater Controls Indicator:	N/A
Operating TSDF Universe:	Not reported
Full Enforcement Universe:	Not reported
Significant Non-Complier Universe:	No
Unaddressed Significant Non-Complier Universe:	No
Addressed Significant Non-Complier Universe:	No
Significant Non-Complier With a Compliance Schedule Universe:	No
Financial Assurance Required:	Not reported
Handler Date of Last Change:	2019-08-12 14:57:09.0
Recognized Trader-Importer:	No
Recognized Trader-Exporter:	No
Importer of Spent Lead Acid Batteries:	No
Exporter of Spent Lead Acid Batteries:	No
Recycler Activity Without Storage:	No
Manifest Broker:	No
Sub-Part P Indicator:	No

Map ID  
Direction  
Distance  
Elevation

MAP FINDINGS

Site

Database(s)

EDR ID Number  
EPA ID Number

**EASTERN AUTO BODY FRAME & COLLISION (Continued)**

**1001817896**

Hazardous Waste Summary:

Waste Code: D001  
Waste Description: IGNITABLE WASTE

Waste Code: F003  
Waste Description: THE FOLLOWING SPENT NONHALOGENATED SOLVENTS: XYLENE, ACETONE, ETHYL ACETATE, ETHYL BENZENE, ETHYL ETHER, METHYL ISOBUTYL KETONE, N-BUTYL ALCOHOL, CYCLOHEXANONE, AND METHANOL; ALL SPENT SOLVENT MIXTURES/BLENDS CONTAINING, BEFORE USE, ONLY THE ABOVE SPENT NONHALOGENATED SOLVENTS; AND ALL SPENT SOLVENT MIXTURES/BLENDS CONTAINING, BEFORE USE, ONE OR MORE OF THE ABOVE NONHALOGENATED SOLVENTS, AND A TOTAL OF TEN PERCENT OR MORE (BY VOLUME) OF ONE OR MORE OF THOSE SOLVENTS LISTED IN F001, F002, F004, AND F005; AND STILL BOTTOMS FROM THE RECOVERY OF THESE SPENT SOLVENTS AND SPENT SOLVENT MIXTURES.

Waste Code: F005  
Waste Description: THE FOLLOWING SPENT NONHALOGENATED SOLVENTS: TOLUENE, METHYL ETHYL KETONE, CARBON DISULFIDE, ISOBUTANOL, PYRIDINE, BENZENE, 2-ETHOXYETHANOL, AND 2-NITROPROPANE; ALL SPENT SOLVENT MIXTURES/BLENDS CONTAINING, BEFORE USE, A TOTAL OF TEN PERCENT OR MORE (BY VOLUME) OF ONE OR MORE OF THE ABOVE NONHALOGENATED SOLVENTS OR THOSE SOLVENTS LISTED IN F001, F002, OR F004; AND STILL BOTTOMS FROM THE RECOVERY OF THESE SPENT SOLVENTS AND SPENT SOLVENT MIXTURES.

Handler - Owner Operator:

Owner/Operator Indicator: Owner  
Owner/Operator Name: BRIAN BENARD  
Legal Status: Private  
Date Became Current: Not reported  
Date Ended Current: Not reported  
Owner/Operator Address: OWNERSTREET  
Owner/Operator City,State,Zip: OWNERCITY, NH 99999  
Owner/Operator Telephone: 603-555-1212  
Owner/Operator Telephone Ext: Not reported  
Owner/Operator Fax: Not reported  
Owner/Operator Email: Not reported

Owner/Operator Indicator: Operator  
Owner/Operator Name: DANIEL GUNTER &  
Legal Status: Private  
Date Became Current: 2019-06-01 00:00:00.  
Date Ended Current: Not reported  
Owner/Operator Address: 281 WILLOW ST  
Owner/Operator City,State,Zip: MANCHESTER, NH 03103  
Owner/Operator Telephone: 603-669-8573  
Owner/Operator Telephone Ext: Not reported  
Owner/Operator Fax: Not reported  
Owner/Operator Email: Not reported

Owner/Operator Indicator: Operator  
Owner/Operator Name: EASTERN AUTOBOD  
Legal Status: Private  
Date Became Current: 2004-12-30 00:00:00.  
Date Ended Current: Not reported  
Owner/Operator Address: 281 WILLOW ST

Map ID  
Direction  
Distance  
Elevation

MAP FINDINGS

Site

Database(s)

EDR ID Number  
EPA ID Number

**EASTERN AUTO BODY FRAME & COLLISION (Continued)**

**1001817896**

Owner/Operator City,State,Zip: MANCHESTER, NH 03103  
Owner/Operator Telephone: 603-669-8573  
Owner/Operator Telephone Ext: Not reported  
Owner/Operator Fax: Not reported  
Owner/Operator Email: Not reported

Owner/Operator Indicator: Owner  
Owner/Operator Name: EASTERN AUTOBOD  
Legal Status: Private  
Date Became Current: 2004-12-30 00:00:00.  
Date Ended Current: Not reported  
Owner/Operator Address: 281 WILLOW ST  
Owner/Operator City,State,Zip: MANCHESTER, NH 03103  
Owner/Operator Telephone: 603-669-8573  
Owner/Operator Telephone Ext: Not reported  
Owner/Operator Fax: Not reported  
Owner/Operator Email: Not reported

Owner/Operator Indicator: Owner  
Owner/Operator Name: EASTERN AUTOBODY  
Legal Status: Private  
Date Became Current: 2004-12-30 00:00:00.  
Date Ended Current: Not reported  
Owner/Operator Address: 281 WILLOW ST  
Owner/Operator City,State,Zip: MANCHESTER, NH 03103  
Owner/Operator Telephone: 603-669-8573  
Owner/Operator Telephone Ext: Not reported  
Owner/Operator Fax: Not reported  
Owner/Operator Email: Not reported

Owner/Operator Indicator: Owner  
Owner/Operator Name: EASTERN AUTOBOD  
Legal Status: Private  
Date Became Current: 2004-12-30 00:00:00.  
Date Ended Current: Not reported  
Owner/Operator Address: 281 WILLOW ST  
Owner/Operator City,State,Zip: MANCHESTER, NH 03103  
Owner/Operator Telephone: 603-669-8573  
Owner/Operator Telephone Ext: Not reported  
Owner/Operator Fax: Not reported  
Owner/Operator Email: Not reported

Owner/Operator Indicator: Owner  
Owner/Operator Name: EASTERN AUTOBOD  
Legal Status: Private  
Date Became Current: 2004-12-30 00:00:00.  
Date Ended Current: Not reported  
Owner/Operator Address: 281 WILLOW ST  
Owner/Operator City,State,Zip: MANCHESTER, NH 03103  
Owner/Operator Telephone: 603-669-8573  
Owner/Operator Telephone Ext: Not reported  
Owner/Operator Fax: Not reported  
Owner/Operator Email: Not reported

Owner/Operator Indicator: Operator  
Owner/Operator Name: EASTERN AUTOBOD  
Legal Status: Private

Map ID  
Direction  
Distance  
Elevation

MAP FINDINGS

Site

Database(s)

EDR ID Number  
EPA ID Number

**EASTERN AUTO BODY FRAME & COLLISION (Continued)**

**1001817896**

Date Became Current: 2004-12-30 00:00:00.  
Date Ended Current: Not reported  
Owner/Operator Address: 281 WILLOW ST  
Owner/Operator City,State,Zip: MANCHESTER, NH 03103  
Owner/Operator Telephone: 603-669-8573  
Owner/Operator Telephone Ext: Not reported  
Owner/Operator Fax: Not reported  
Owner/Operator Email: Not reported

Owner/Operator Indicator: Owner  
Owner/Operator Name: EASTERN AUTOBODY  
Legal Status: Private  
Date Became Current: 2004-12-30 00:00:00.  
Date Ended Current: Not reported  
Owner/Operator Address: 281 WILLOW ST  
Owner/Operator City,State,Zip: MANCHESTER, NH 03103  
Owner/Operator Telephone: 603-669-8573  
Owner/Operator Telephone Ext: Not reported  
Owner/Operator Fax: Not reported  
Owner/Operator Email: Not reported

Owner/Operator Indicator: Operator  
Owner/Operator Name: EASTERN AUTOBOD  
Legal Status: Private  
Date Became Current: 2004-12-30 00:00:00.  
Date Ended Current: Not reported  
Owner/Operator Address: 281 WILLOW ST  
Owner/Operator City,State,Zip: MANCHESTER, NH 03103  
Owner/Operator Telephone: 603-669-8573  
Owner/Operator Telephone Ext: Not reported  
Owner/Operator Fax: Not reported  
Owner/Operator Email: Not reported

Owner/Operator Indicator: Operator  
Owner/Operator Name: EASTERN AUTOBODY  
Legal Status: Private  
Date Became Current: 2004-12-30 00:00:00.  
Date Ended Current: Not reported  
Owner/Operator Address: 281 WILLOW ST  
Owner/Operator City,State,Zip: MANCHESTER, NH 03103  
Owner/Operator Telephone: 603-669-8573  
Owner/Operator Telephone Ext: Not reported  
Owner/Operator Fax: Not reported  
Owner/Operator Email: Not reported

Owner/Operator Indicator: Operator  
Owner/Operator Name: EASTERN AUTOBODY  
Legal Status: Private  
Date Became Current: 2004-12-30 00:00:00.  
Date Ended Current: Not reported  
Owner/Operator Address: 281 WILLOW ST  
Owner/Operator City,State,Zip: MANCHESTER, NH 03103  
Owner/Operator Telephone: 603-669-8573  
Owner/Operator Telephone Ext: Not reported  
Owner/Operator Fax: Not reported  
Owner/Operator Email: Not reported



Map ID  
Direction  
Distance  
Elevation

MAP FINDINGS

Site

Database(s)

EDR ID Number  
EPA ID Number

**EASTERN AUTO BODY FRAME & COLLISION (Continued)**

**1001817896**

Owner/Operator Indicator: Owner  
Owner/Operator Name: LAVOIE & BERNAR  
Legal Status: Private  
Date Became Current: 2019-06-01 00:00:00.  
Date Ended Current: Not reported  
Owner/Operator Address: 138 W RIVER RD  
Owner/Operator City,State,Zip: HOOKSETT, NH 03106  
Owner/Operator Telephone: 603-234-3846  
Owner/Operator Telephone Ext: Not reported  
Owner/Operator Fax: Not reported  
Owner/Operator Email: Not reported

Historic Generators:

Receive Date: 2005-10-03 00:00:00.0  
Handler Name: EASTERN AUTO BODY  
Federal Waste Generator Description: Conditionally Exempt Small Quantity Generator  
State District Owner: Not reported  
Large Quantity Handler of Universal Waste: No  
Recognized Trader Importer: No  
Recognized Trader Exporter: No  
Spent Lead Acid Battery Importer: No  
Spent Lead Acid Battery Exporter: No  
Current Record: No  
Non Storage Recycler Activity: Not reported  
Electronic Manifest Broker: Not reported

Receive Date: 2019-05-31 00:00:00.0  
Handler Name: EASTERN AUTO BODY  
Federal Waste Generator Description: Not a generator, verified  
State District Owner: Not reported  
Large Quantity Handler of Universal Waste: No  
Recognized Trader Importer: No  
Recognized Trader Exporter: No  
Spent Lead Acid Battery Importer: No  
Spent Lead Acid Battery Exporter: No  
Current Record: No  
Non Storage Recycler Activity: Not reported  
Electronic Manifest Broker: Not reported

Receive Date: 1990-03-14 00:00:00.0  
Handler Name: EASTERN AUTO BODY  
Federal Waste Generator Description: Not a generator, verified  
State District Owner: Not reported  
Large Quantity Handler of Universal Waste: No  
Recognized Trader Importer: No  
Recognized Trader Exporter: No  
Spent Lead Acid Battery Importer: No  
Spent Lead Acid Battery Exporter: No  
Current Record: No  
Non Storage Recycler Activity: Not reported  
Electronic Manifest Broker: Not reported

Receive Date: 2008-01-07 00:00:00.0  
Handler Name: EASTERN AUTO BODY  
Federal Waste Generator Description: Conditionally Exempt Small Quantity Generator  
State District Owner: Not reported  
Large Quantity Handler of Universal Waste: No

Map ID  
Direction  
Distance  
Elevation

MAP FINDINGS

Site

Database(s)

EDR ID Number  
EPA ID Number

**EASTERN AUTO BODY FRAME & COLLISION (Continued)**

**1001817896**

Recognized Trader Importer: No  
Recognized Trader Exporter: No  
Spent Lead Acid Battery Importer: No  
Spent Lead Acid Battery Exporter: No  
Current Record: No  
Non Storage Recycler Activity: Not reported  
Electronic Manifest Broker: Not reported

Receive Date: 2014-02-24 00:00:00.0  
Handler Name: EASTERN AUTO BODY  
Federal Waste Generator Description: Conditionally Exempt Small Quantity Generator  
State District Owner: Not reported  
Large Quantity Handler of Universal Waste: No  
Recognized Trader Importer: No  
Recognized Trader Exporter: No  
Spent Lead Acid Battery Importer: No  
Spent Lead Acid Battery Exporter: No  
Current Record: No  
Non Storage Recycler Activity: Not reported  
Electronic Manifest Broker: Not reported

Receive Date: 2017-02-06 00:00:00.0  
Handler Name: EASTERN AUTO BODY  
Federal Waste Generator Description: Conditionally Exempt Small Quantity Generator  
State District Owner: Not reported  
Large Quantity Handler of Universal Waste: No  
Recognized Trader Importer: No  
Recognized Trader Exporter: No  
Spent Lead Acid Battery Importer: No  
Spent Lead Acid Battery Exporter: No  
Current Record: No  
Non Storage Recycler Activity: Not reported  
Electronic Manifest Broker: Not reported

Receive Date: 2019-07-19 00:00:00.0  
Handler Name: EASTERN AUTO BODY FRAME & COLLISION  
Federal Waste Generator Description: Conditionally Exempt Small Quantity Generator  
State District Owner: Not reported  
Large Quantity Handler of Universal Waste: No  
Recognized Trader Importer: No  
Recognized Trader Exporter: No  
Spent Lead Acid Battery Importer: No  
Spent Lead Acid Battery Exporter: No  
Current Record: Yes  
Non Storage Recycler Activity: Not reported  
Electronic Manifest Broker: Not reported

Receive Date: 2000-04-12 00:00:00.0  
Handler Name: EASTERN AUTO BODY  
Federal Waste Generator Description: Conditionally Exempt Small Quantity Generator  
State District Owner: Not reported  
Large Quantity Handler of Universal Waste: No  
Recognized Trader Importer: No  
Recognized Trader Exporter: No  
Spent Lead Acid Battery Importer: No  
Spent Lead Acid Battery Exporter: No  
Current Record: No

Map ID  
 Direction  
 Distance  
 Elevation

MAP FINDINGS

Site

Database(s)

EDR ID Number  
 EPA ID Number

**EASTERN AUTO BODY FRAME & COLLISION (Continued)**

**1001817896**

Non Storage Recycler Activity: Not reported  
 Electronic Manifest Broker: Not reported

List of NAICS Codes and Descriptions:

NAICS Code: 811121  
 NAICS Description: AUTOMOTIVE BODY, PAINT, AND INTERIOR REPAIR AND MAINTENANCE

Facility Has Received Notices of Violations:

Violations: No Violations Found

Evaluation Action Summary:

Evaluations: No Evaluations Found

D27

**XPO LOGISTICS  
 56 PINE ST  
 MANCHESTER, NH 03103**

**RCRA-LQG 1008882738  
 RI MANIFEST NHD500003769**

< 1/8  
 1 ft.

**Site 3 of 7 in cluster D**

**Relative:  
 Higher  
 Actual:  
 222 ft.**

RCRA-LQG:  
 Date Form Received by Agency: 2020-02-27 00:00:00.0  
 Handler Name: XPO LOGISTICS  
 Handler Address: 56 PINE ST  
 Handler City,State,Zip: MANCHESTER, NH 03103  
 EPA ID: NHD500003769  
 Contact Name: JEFF SEXTEN  
 Contact Address: 2211 OLD EARHARTSUITE 100  
 Contact City,State,Zip: ANN ARBOR, MI 03103  
 Contact Telephone: 734-757-1657  
 Contact Fax: Not reported  
 Contact Email: JEFF.SEXTEN@XPO.COM  
 Contact Title: MANAGER EHS  
 EPA Region: 01  
 Land Type: Private  
 Federal Waste Generator Description: Large Quantity Generator  
 Non-Notifier: Not reported  
 Biennial Report Cycle: 2019  
 Accessibility: Not reported  
 Active Site Indicator: Handler Activities  
 State District Owner: Not reported  
 State District: Not reported  
 Mailing Address: 2211 OLD EARHARTSUITE 100  
 Mailing City,State,Zip: ANN ARBOR, MI 03103  
 Owner Name: XPO LOGISTICS  
 Owner Type: Private  
 Operator Name: XPO LOGISTICS  
 Operator Type: Private  
 Short-Term Generator Activity: No  
 Importer Activity: No  
 Mixed Waste Generator: No  
 Transporter Activity: No  
 Transfer Facility Activity: No  
 Recycler Activity with Storage: No  
 Small Quantity On-Site Burner Exemption: No  
 Smelting Melting and Refining Furnace Exemption: No

Map ID  
 Direction  
 Distance  
 Elevation

MAP FINDINGS

Site

Database(s)

EDR ID Number  
 EPA ID Number

**XPO LOGISTICS (Continued)**

**1008882738**

Underground Injection Control:	No
Off-Site Waste Receipt:	No
Universal Waste Indicator:	No
Universal Waste Destination Facility:	No
Federal Universal Waste:	No
Active Site Fed-Reg Treatment Storage and Disposal Facility:	Not reported
Active Site Converter Treatment storage and Disposal Facility:	Not reported
Active Site State-Reg Treatment Storage and Disposal Facility:	Not reported
Active Site State-Reg Handler:	---
Federal Facility Indicator:	Not reported
Hazardous Secondary Material Indicator:	N
Sub-Part K Indicator:	Not reported
Commercial TSD Indicator:	No
Treatment Storage and Disposal Type:	Not reported
2018 GPRA Permit Baseline:	Not on the Baseline
2018 GPRA Renewals Baseline:	Not on the Baseline
Permit Renewals Workload Universe:	Not reported
Permit Workload Universe:	Not reported
Permit Progress Universe:	Not reported
Post-Closure Workload Universe:	Not reported
Closure Workload Universe:	Not reported
202 GPRA Corrective Action Baseline:	No
Corrective Action Workload Universe:	No
Subject to Corrective Action Universe:	No
Non-TSDs Where RCRA CA has Been Imposed Universe:	No
TSDs Potentially Subject to CA Under 3004 (u)/(v) Universe:	No
TSDs Only Subject to CA under Discretionary Auth Universe:	No
Corrective Action Priority Ranking:	No NCAPS ranking
Environmental Control Indicator:	No
Institutional Control Indicator:	No
Human Exposure Controls Indicator:	N/A
Groundwater Controls Indicator:	N/A
Operating TSDF Universe:	Not reported
Full Enforcement Universe:	Not reported
Significant Non-Complier Universe:	No
Unaddressed Significant Non-Complier Universe:	No
Addressed Significant Non-Complier Universe:	No
Significant Non-Complier With a Compliance Schedule Universe:	No
Financial Assurance Required:	Not reported
Handler Date of Last Change:	2020-03-20 10:48:47.0
Recognized Trader-Importer:	No
Recognized Trader-Exporter:	No
Importer of Spent Lead Acid Batteries:	No
Exporter of Spent Lead Acid Batteries:	No
Recycler Activity Without Storage:	No
Manifest Broker:	No
Sub-Part P Indicator:	No

Hazardous Waste Summary:

Waste Code:	D001
Waste Description:	IGNITABLE WASTE
Waste Code:	D002
Waste Description:	CORROSIVE WASTE
Waste Code:	D005

Map ID  
Direction  
Distance  
Elevation

MAP FINDINGS

Site

Database(s)

EDR ID Number  
EPA ID Number

**XPO LOGISTICS (Continued)**

**1008882738**

Waste Description: BARIUM  
Waste Code: D018  
Waste Description: BENZENE  
Waste Code: D035  
Waste Description: METHYL ETHYL KETONE

Handler - Owner Operator:

Owner/Operator Indicator: Operator  
Owner/Operator Name: CON-WAY FREIGHT  
Legal Status: Private  
Date Became Current: 1994-02-10 00:00:00.  
Date Ended Current: Not reported  
Owner/Operator Address: 56 PINE ST  
Owner/Operator City,State,Zip: MANCHESTER, NH 03103  
Owner/Operator Telephone: 603-627-7090  
Owner/Operator Telephone Ext: Not reported  
Owner/Operator Fax: Not reported  
Owner/Operator Email: Not reported

Owner/Operator Indicator: Operator  
Owner/Operator Name: CONWAY TRANSPORTATION SVCS  
Legal Status: Private  
Date Became Current: 1994-01-01 00:00:00.  
Date Ended Current: Not reported  
Owner/Operator Address: 4880 VENTURE DRIVE  
Owner/Operator City,State,Zip: ANN ARBOR, MI 48108  
Owner/Operator Telephone: 734-994-6600  
Owner/Operator Telephone Ext: Not reported  
Owner/Operator Fax: Not reported  
Owner/Operator Email: Not reported

Owner/Operator Indicator: Owner  
Owner/Operator Name: CONWAY TRANSPORTATION SVCS  
Legal Status: Private  
Date Became Current: 1995-12-20 00:00:00.  
Date Ended Current: Not reported  
Owner/Operator Address: 110 PARKLAND PLAZA  
Owner/Operator City,State,Zip: ANN ARBOR, MI 48103  
Owner/Operator Telephone: 734-214-5629  
Owner/Operator Telephone Ext: Not reported  
Owner/Operator Fax: Not reported  
Owner/Operator Email: Not reported

Owner/Operator Indicator: Owner  
Owner/Operator Name: CONWAY TRANSPOR  
Legal Status: Private  
Date Became Current: 1995-12-20 00:00:00.  
Date Ended Current: Not reported  
Owner/Operator Address: 110 PARKLAND PLAZA  
Owner/Operator City,State,Zip: ANN ARBOR, MI 48103  
Owner/Operator Telephone: 734-214-5629  
Owner/Operator Telephone Ext: Not reported  
Owner/Operator Fax: Not reported  
Owner/Operator Email: Not reported

Map ID  
Direction  
Distance  
Elevation

MAP FINDINGS

Site

Database(s)

EDR ID Number  
EPA ID Number

**XPO LOGISTICS (Continued)**

**1008882738**

Owner/Operator Indicator: Owner  
Owner/Operator Name: CONWAY TRANSPORTATION SVCS  
Legal Status: Private  
Date Became Current: 1995-12-20 00:00:00.  
Date Ended Current: Not reported  
Owner/Operator Address: 110 PARKLAND PLAZA  
Owner/Operator City,State,Zip: ANN ARBOR, MI 48103  
Owner/Operator Telephone: 734-214-5629  
Owner/Operator Telephone Ext: Not reported  
Owner/Operator Fax: Not reported  
Owner/Operator Email: Not reported

Owner/Operator Indicator: Operator  
Owner/Operator Name: CONWAY TRANSPORTATION SVCS  
Legal Status: Private  
Date Became Current: 1994-01-01 00:00:00.  
Date Ended Current: Not reported  
Owner/Operator Address: 4880 VENTURE DRIVE  
Owner/Operator City,State,Zip: ANN ARBOR, MI 48108  
Owner/Operator Telephone: 734-994-6600  
Owner/Operator Telephone Ext: Not reported  
Owner/Operator Fax: Not reported  
Owner/Operator Email: Not reported

Owner/Operator Indicator: Owner  
Owner/Operator Name: XPO LOGISTICS  
Legal Status: Private  
Date Became Current: 1994-02-10 00:00:00.  
Date Ended Current: Not reported  
Owner/Operator Address: 2211 OLD EARHART DR SUITE 100  
Owner/Operator City,State,Zip: ANN ARBOR, MI 48105  
Owner/Operator Telephone: 734-757-1657  
Owner/Operator Telephone Ext: Not reported  
Owner/Operator Fax: Not reported  
Owner/Operator Email: Not reported

Owner/Operator Indicator: Owner  
Owner/Operator Name: CONWAY TRANSPORTATION SVCS  
Legal Status: Private  
Date Became Current: 1995-12-20 00:00:00.  
Date Ended Current: Not reported  
Owner/Operator Address: 110 PARKLAND PLAZA  
Owner/Operator City,State,Zip: ANN ARBOR, MI 48103  
Owner/Operator Telephone: 734-214-5629  
Owner/Operator Telephone Ext: Not reported  
Owner/Operator Fax: Not reported  
Owner/Operator Email: Not reported

Owner/Operator Indicator: Operator  
Owner/Operator Name: CONWAY TRANSPOR  
Legal Status: Private  
Date Became Current: 1994-01-01 00:00:00.  
Date Ended Current: Not reported  
Owner/Operator Address: 4880 VENTURE DRIVE  
Owner/Operator City,State,Zip: ANN ARBOR, MI 48108  
Owner/Operator Telephone: 734-994-6600  
Owner/Operator Telephone Ext: Not reported

Map ID  
Direction  
Distance  
Elevation

MAP FINDINGS

Site

Database(s)

EDR ID Number  
EPA ID Number

**XPO LOGISTICS (Continued)**

**1008882738**

Owner/Operator Fax:	Not reported
Owner/Operator Email:	Not reported
Owner/Operator Indicator:	Owner
Owner/Operator Name:	XPO LOGISTICS
Legal Status:	Private
Date Became Current:	1994-02-10 00:00:00.
Date Ended Current:	Not reported
Owner/Operator Address:	2211 OLD EARHART DR SUITE 100
Owner/Operator City,State,Zip:	ANN ARBOR, MI 48105
Owner/Operator Telephone:	734-757-1657
Owner/Operator Telephone Ext:	Not reported
Owner/Operator Fax:	Not reported
Owner/Operator Email:	Not reported
Owner/Operator Indicator:	Operator
Owner/Operator Name:	XPO LOGISTICS
Legal Status:	Private
Date Became Current:	1994-02-10 00:00:00.
Date Ended Current:	Not reported
Owner/Operator Address:	56 PINE ST
Owner/Operator City,State,Zip:	MANCHESTER, NH 03103
Owner/Operator Telephone:	603-627-7090
Owner/Operator Telephone Ext:	Not reported
Owner/Operator Fax:	Not reported
Owner/Operator Email:	Not reported
Owner/Operator Indicator:	Owner
Owner/Operator Name:	CONWAY TRANSPORTATION SVCS
Legal Status:	Private
Date Became Current:	1995-12-20 00:00:00.
Date Ended Current:	Not reported
Owner/Operator Address:	110 PARKLAND PLAZA
Owner/Operator City,State,Zip:	ANN ARBOR, MI 48103
Owner/Operator Telephone:	734-214-5629
Owner/Operator Telephone Ext:	Not reported
Owner/Operator Fax:	Not reported
Owner/Operator Email:	Not reported
Owner/Operator Indicator:	Owner
Owner/Operator Name:	CON-WAY FREIGHT
Legal Status:	Private
Date Became Current:	1994-02-10 00:00:00.
Date Ended Current:	Not reported
Owner/Operator Address:	2211 OLD EARHART DR
Owner/Operator City,State,Zip:	ANN ARBOR, MI 48105
Owner/Operator Telephone:	734-757-1657
Owner/Operator Telephone Ext:	Not reported
Owner/Operator Fax:	Not reported
Owner/Operator Email:	Not reported
Owner/Operator Indicator:	Operator
Owner/Operator Name:	XPO LOGISTICS
Legal Status:	Private
Date Became Current:	1994-02-10 00:00:00.
Date Ended Current:	Not reported
Owner/Operator Address:	56 PINE ST

Map ID  
Direction  
Distance  
Elevation

MAP FINDINGS

Site

Database(s)

EDR ID Number  
EPA ID Number

**XPO LOGISTICS (Continued)**

**1008882738**

Owner/Operator City,State,Zip: MANCHESTER, NH 03103  
Owner/Operator Telephone: 603-627-7090  
Owner/Operator Telephone Ext: Not reported  
Owner/Operator Fax: Not reported  
Owner/Operator Email: Not reported

Owner/Operator Indicator: Owner  
Owner/Operator Name: CON-WAY FREIGHT  
Legal Status: Private  
Date Became Current: 1994-02-10 00:00:00.  
Date Ended Current: Not reported  
Owner/Operator Address: 2211 OLD EARHART DR  
Owner/Operator City,State,Zip: ANN ARBOR, MI 48105  
Owner/Operator Telephone: 734-757-1657  
Owner/Operator Telephone Ext: Not reported  
Owner/Operator Fax: Not reported  
Owner/Operator Email: Not reported

Owner/Operator Indicator: Operator  
Owner/Operator Name: CONWAY TRANSPORTATION SVCS  
Legal Status: Private  
Date Became Current: 1994-01-01 00:00:00.  
Date Ended Current: Not reported  
Owner/Operator Address: 4880 VENTURE DRIVE  
Owner/Operator City,State,Zip: ANN ARBOR, MI 48108  
Owner/Operator Telephone: 734-994-6600  
Owner/Operator Telephone Ext: Not reported  
Owner/Operator Fax: Not reported  
Owner/Operator Email: Not reported

Owner/Operator Indicator: Operator  
Owner/Operator Name: CONWAY TRANSPORTATION SVCS  
Legal Status: Private  
Date Became Current: 1994-01-01 00:00:00.  
Date Ended Current: Not reported  
Owner/Operator Address: 4880 VENTURE DRIVE  
Owner/Operator City,State,Zip: ANN ARBOR, MI 48108  
Owner/Operator Telephone: 734-994-6600  
Owner/Operator Telephone Ext: Not reported  
Owner/Operator Fax: Not reported  
Owner/Operator Email: Not reported

Owner/Operator Indicator: Operator  
Owner/Operator Name: CON-WAY FREIGHT  
Legal Status: Private  
Date Became Current: 1994-02-10 00:00:00.  
Date Ended Current: Not reported  
Owner/Operator Address: 56 PINE ST  
Owner/Operator City,State,Zip: MANCHESTER, NH 03103  
Owner/Operator Telephone: 603-627-7090  
Owner/Operator Telephone Ext: Not reported  
Owner/Operator Fax: Not reported  
Owner/Operator Email: Not reported

Historic Generators:  
Receive Date: 2020-02-27 00:00:00.0  
Handler Name: XPO LOGISTICS



Map ID  
Direction  
Distance  
Elevation

MAP FINDINGS

Site

Database(s)

EDR ID Number  
EPA ID Number

**XPO LOGISTICS (Continued)**

**1008882738**

Federal Waste Generator Description: Large Quantity Generator  
State District Owner: Not reported  
Large Quantity Handler of Universal Waste: No  
Recognized Trader Importer: No  
Recognized Trader Exporter: No  
Spent Lead Acid Battery Importer: No  
Spent Lead Acid Battery Exporter: No  
Current Record: Yes  
Non Storage Recycler Activity: No  
Electronic Manifest Broker: No

Receive Date: 2005-01-03 00:00:00.0  
Handler Name: CONWAY CENTRAL EXPRESS  
Federal Waste Generator Description: Conditionally Exempt Small Quantity Generator  
State District Owner: Not reported  
Large Quantity Handler of Universal Waste: No  
Recognized Trader Importer: No  
Recognized Trader Exporter: No  
Spent Lead Acid Battery Importer: No  
Spent Lead Acid Battery Exporter: No  
Current Record: No  
Non Storage Recycler Activity: Not reported  
Electronic Manifest Broker: Not reported

Receive Date: 2009-05-06 00:00:00.0  
Handler Name: CON-WAY FREIGHT  
Federal Waste Generator Description: Conditionally Exempt Small Quantity Generator  
State District Owner: Not reported  
Large Quantity Handler of Universal Waste: No  
Recognized Trader Importer: No  
Recognized Trader Exporter: No  
Spent Lead Acid Battery Importer: No  
Spent Lead Acid Battery Exporter: No  
Current Record: No  
Non Storage Recycler Activity: Not reported  
Electronic Manifest Broker: Not reported

Receive Date: 2009-05-06 00:00:00.0  
Handler Name: CON-WAY FREIGHT  
Federal Waste Generator Description: Conditionally Exempt Small Quantity Generator  
State District Owner: Not reported  
Large Quantity Handler of Universal Waste: No  
Recognized Trader Importer: No  
Recognized Trader Exporter: No  
Spent Lead Acid Battery Importer: No  
Spent Lead Acid Battery Exporter: No  
Current Record: No  
Non Storage Recycler Activity: Not reported  
Electronic Manifest Broker: Not reported

Receive Date: 2016-04-26 00:00:00.0  
Handler Name: CON-WAY FREIGHT XNH  
Federal Waste Generator Description: Small Quantity Generator  
State District Owner: Not reported  
Large Quantity Handler of Universal Waste: No  
Recognized Trader Importer: No  
Recognized Trader Exporter: No

Map ID  
Direction  
Distance  
Elevation

MAP FINDINGS

Site

Database(s)

EDR ID Number  
EPA ID Number

**XPO LOGISTICS (Continued)**

**1008882738**

Spent Lead Acid Battery Importer: No  
Spent Lead Acid Battery Exporter: No  
Current Record: No  
Non Storage Recycler Activity: Not reported  
Electronic Manifest Broker: Not reported

Receive Date: 2018-11-08 00:00:00.0  
Handler Name: XPO LOGISTICS  
Federal Waste Generator Description: Small Quantity Generator  
State District Owner: Not reported  
Large Quantity Handler of Universal Waste: No  
Recognized Trader Importer: No  
Recognized Trader Exporter: No  
Spent Lead Acid Battery Importer: No  
Spent Lead Acid Battery Exporter: No  
Current Record: No  
Non Storage Recycler Activity: Not reported  
Electronic Manifest Broker: Not reported

Receive Date: 2007-12-14 00:00:00.0  
Handler Name: CON-WAY FREIGHT  
Federal Waste Generator Description: Conditionally Exempt Small Quantity Generator  
State District Owner: Not reported  
Large Quantity Handler of Universal Waste: No  
Recognized Trader Importer: No  
Recognized Trader Exporter: No  
Spent Lead Acid Battery Importer: No  
Spent Lead Acid Battery Exporter: No  
Current Record: No  
Non Storage Recycler Activity: Not reported  
Electronic Manifest Broker: Not reported

Receive Date: 2011-03-03 00:00:00.0  
Handler Name: CON-WAY FREIGHT  
Federal Waste Generator Description: Conditionally Exempt Small Quantity Generator  
State District Owner: Not reported  
Large Quantity Handler of Universal Waste: No  
Recognized Trader Importer: No  
Recognized Trader Exporter: No  
Spent Lead Acid Battery Importer: No  
Spent Lead Acid Battery Exporter: No  
Current Record: No  
Non Storage Recycler Activity: Not reported  
Electronic Manifest Broker: Not reported

Receive Date: 2011-05-13 00:00:00.0  
Handler Name: CON-WAY FREIGHT XNH  
Federal Waste Generator Description: Small Quantity Generator  
State District Owner: Not reported  
Large Quantity Handler of Universal Waste: No  
Recognized Trader Importer: No  
Recognized Trader Exporter: No  
Spent Lead Acid Battery Importer: No  
Spent Lead Acid Battery Exporter: No  
Current Record: No  
Non Storage Recycler Activity: Not reported  
Electronic Manifest Broker: Not reported

Map ID  
Direction  
Distance  
Elevation

MAP FINDINGS

Site

Database(s)

EDR ID Number  
EPA ID Number

**XPO LOGISTICS (Continued)**

**1008882738**

Receive Date: 2000-04-12 00:00:00.0  
Handler Name: CON-WAY CENTRAL EXPRESS  
Federal Waste Generator Description: Conditionally Exempt Small Quantity Generator  
State District Owner: Not reported  
Large Quantity Handler of Universal Waste: No  
Recognized Trader Importer: No  
Recognized Trader Exporter: No  
Spent Lead Acid Battery Importer: No  
Spent Lead Acid Battery Exporter: No  
Current Record: No  
Non Storage Recycler Activity: Not reported  
Electronic Manifest Broker: Not reported

List of NAICS Codes and Descriptions:

NAICS Code: 484121  
NAICS Description: GENERAL FREIGHT TRUCKING, LONG-DISTANCE, TRUCKLOAD

Facility Has Received Notices of Violation:

Found Violation: Unknown  
Agency Which Determined Violation: Not reported  
Violation Short Description: Not reported  
Date Violation was Determined: Not reported  
Actual Return to Compliance Date: Not reported  
Return to Compliance Qualifier: Not reported  
Violation Responsible Agency: Not reported  
Scheduled Compliance Date: Not reported  
Enforcement Identifier: Not reported  
Date of Enforcement Action: Not reported  
Enforcement Responsible Agency: Not reported  
Enforcement Docket Number: Not reported  
Enforcement Attorney: Not reported  
Corrective Action Component: Not reported  
Appeal Initiated Date: Not reported  
Appeal Resolution Date: Not reported  
Disposition Status Date: Not reported  
Disposition Status: Not reported  
Disposition Status Description: Not reported  
Consent/Final Order Sequence Number: Not reported  
Consent/Final Order Respondent Name: Not reported  
Consent/Final Order Lead Agency: Not reported  
Enforcement Type: Not reported  
Enforcement Responsible Person: Not reported  
Enforcement Responsible Sub-Organization: Not reported  
SEP Sequence Number: Not reported  
SEP Expenditure Amount: Not reported  
SEP Scheduled Completion Date: Not reported  
SEP Actual Date: Not reported  
SEP Defaulted Date: Not reported  
SEP Type: Not reported  
SEP Type Description: Not reported  
Proposed Amount: Not reported  
Final Monetary Amount: Not reported  
Paid Amount: Not reported  
Final Count: Not reported  
Final Amount: Not reported

Map ID  
Direction  
Distance  
Elevation

MAP FINDINGS

Site

Database(s)

EDR ID Number  
EPA ID Number

**XPO LOGISTICS (Continued)**

**1008882738**

Evaluation Action Summary:

Evaluation Date:	2011-08-09 00:00:00.0
Evaluation Responsible Agency:	EPA
Found Violation:	Undetermined
Evaluation Type Description:	COMPLIANCE EVALUATION INSPECTION ON-SITE
Evaluation Responsible Person Identifier:	DM01
Evaluation Responsible Sub-Organization:	Not reported
Actual Return to Compliance Date:	Not reported
Scheduled Compliance Date:	Not reported
Date of Request:	Not reported
Date Response Received:	Not reported
Request Agency:	Not reported
Former Citation:	Not reported

RI MANIFEST:

Name:	CON-WAY CENTRAL EXPRESS
Address:	56 PINE ST
City,State,Zip:	MANCHESTER, NH 03103
EPA Id:	NHD500003769
GEN Cert Date:	11/9/2009
Manifest Document Number:	005928964JJK
Waste Description:	FLAMMABLE LOOSEPACK
TSDf Id:	RID040098352
TSDf Name:	Northland Environmental
Qty:	730
WT/Vol Units:	P
TSDf Date:	11/9/2009
Transporter 2 Id:	Not reported
Item Number:	41324
Transporter 2 Name:	Not reported
Transporter Name 2:	21ST CENTURY ENV MGT LLC, OF RI
Transporter EPAID:	RID980906986
Transporter Receipt Date:	11/9/2009
Number Of Containers:	Not reported
Container Type:	Not reported
Waste Code1:	D001D035
Waste Code2:	Not reported
Waste Code3:	Not reported
Waste Code4:	Not reported
Waste Code5:	Not reported
Waste Code6:	Not reported
Fee Exempt Code:	Not reported
Comment:	Not reported
Transporter Name 2:	Not reported
Company Permit Number:	Not reported
Year:	Not reported
Quarter:	Not reported
Transporter Contact Name:	Not reported
Transporter Contact Email:	Not reported
Filing Date:	Not reported
Total Fee:	Not reported
Billing Name:	Not reported
Paid Date:	Not reported
Paid Time:	Not reported
Facility Receipt Date:	Not reported

Map ID  
Direction  
Distance  
Elevation

MAP FINDINGS

Site

Database(s)

EDR ID Number  
EPA ID Number

**XPO LOGISTICS (Continued)**

**1008882738**

Fee:	Not reported
Manifest Created Date:	Not reported
Manifest Updated Date:	Not reported
RI MANIFEST:	
Transporter Receipt Date:	2/5/2010
Number Of Containers:	Not reported
Container Type:	Not reported
Waste Code1:	D001
Waste Code2:	Not reported
Waste Code3:	Not reported
Waste Code4:	Not reported
Waste Code5:	Not reported
Waste Code6:	Not reported
Comment:	Not reported
Fee Exempt Code:	Not reported
TSDf Name:	Northland Environmental
TSDf Id:	RID040098352
Transporter Name 2:	Not reported
Company Permit Number:	Not reported
Year:	Not reported
EPA ID:	NHD500003769
Manifest Docket Number:	003152871FLE
Quarter:	Not reported
Waste Description:	ADHESIVES
Transporter Contact Name:	Not reported
Quantity:	3200
Transporter Contact Email:	Not reported
WT/Vol Units:	P
Filing Date:	Not reported
Total Fee:	Not reported
Item Number:	28040
Transporter Name:	21ST CENTURY ENV MGT LLC, OF RI
Billing Name:	Not reported
Transporter EPA ID:	RID980906986
Date Paid:	Not reported
Time Paid:	Not reported
GEN Cert Date:	2/5/2010
Facility Receipt Date:	Not reported
Fee:	Not reported
Transporter 2 Receipt Date:	Not reported
Manifest Created Date:	Not reported
TSDf Receipt Date:	2/5/2010
Transporter 2 ID:	Not reported
Manifest Updated Date:	Not reported
Transporter Receipt Date:	8/30/2010
Number Of Containers:	Not reported
Container Type:	Not reported
Waste Code1:	NH01
Waste Code2:	Not reported
Waste Code3:	Not reported
Waste Code4:	Not reported
Waste Code5:	Not reported
Waste Code6:	Not reported
Comment:	Not reported
Fee Exempt Code:	Not reported
TSDf Name:	Northland Environmental

Map ID  
Direction  
Distance  
Elevation

MAP FINDINGS

Site

Database(s)

EDR ID Number  
EPA ID Number

**XPO LOGISTICS (Continued)**

**1008882738**

TSDf Id:	RID040098352
Transporter Name 2:	Not reported
Company Permit Number:	Not reported
Year:	Not reported
EPA ID:	NHD500003769
Manifest Docket Number:	003148049FLE
Quarter:	Not reported
Waste Description:	OIL WATER SEPERATOR
Transporter Contact Name:	Not reported
Quantity:	1010
Transporter Contact Email:	Not reported
WT/Vol Units:	G
Filing Date:	Not reported
Total Fee:	Not reported
Item Number:	2445
Transporter Name:	21ST CENTURY ENV MGT LLC, OF RI
Billing Name:	Not reported
Transporter EPA ID:	RID980906986
Date Paid:	Not reported
Time Paid:	Not reported
GEN Cert Date:	8/30/2010
Facility Receipt Date:	Not reported
Fee:	Not reported
Transporter 2 Receipt Date:	Not reported
Manifest Created Date:	Not reported
TSDf Receipt Date:	8/30/2010
Transporter 2 ID:	Not reported
Manifest Updated Date:	Not reported
Transporter Receipt Date:	2/5/2010
Number Of Containers:	Not reported
Container Type:	Not reported
Waste Code1:	D001OUTS209H
Waste Code2:	Not reported
Waste Code3:	Not reported
Waste Code4:	Not reported
Waste Code5:	Not reported
Waste Code6:	Not reported
Comment:	Not reported
Fee Exempt Code:	Not reported
TSDf Name:	Northland Environmental
TSDf Id:	RID040098352
Transporter Name 2:	Not reported
Company Permit Number:	Not reported
Year:	Not reported
EPA ID:	NHD500003769
Manifest Docket Number:	003152871FLE
Quarter:	Not reported
Waste Description:	OIL BASED PAINTS AND STAINS
Transporter Contact Name:	Not reported
Quantity:	50
Transporter Contact Email:	Not reported
WT/Vol Units:	P
Filing Date:	Not reported
Total Fee:	Not reported
Item Number:	28041
Transporter Name:	21ST CENTURY ENV MGT LLC, OF RI

Map ID  
Direction  
Distance  
Elevation

MAP FINDINGS

Site

Database(s)

EDR ID Number  
EPA ID Number

**XPO LOGISTICS (Continued)**

**1008882738**

Billing Name:	Not reported
Transporter EPA ID:	RID980906986
Date Paid:	Not reported
Time Paid:	Not reported
GEN Cert Date:	2/5/2010
Facility Receipt Date:	Not reported
Fee:	Not reported
Transporter 2 Receipt Date:	Not reported
Manifest Created Date:	Not reported
TSDF Receipt Date:	2/5/2010
Transporter 2 ID:	Not reported
Manifest Updated Date:	Not reported
Transporter Receipt Date:	Not reported
Number Of Containers:	Not reported
Container Type:	Not reported
Waste Code1:	P
Waste Code2:	Not reported
Waste Code3:	Not reported
Waste Code4:	Not reported
Waste Code5:	Not reported
Waste Code6:	Not reported
Comment:	Not reported
Fee Exempt Code:	Not reported
TSDF Name:	Not reported
TSDF Id:	Not reported
Transporter Name 2:	Not reported
Company Permit Number:	Not reported
Year:	Not reported
EPA ID:	NHD500003769
Manifest Docket Number:	002223339FLE
Quarter:	Not reported
Waste Description:	LEAKING LEAD ACID BATTERIES
Transporter Contact Name:	Not reported
Quantity:	100
Transporter Contact Email:	Not reported
WT/Vol Units:	D
Filing Date:	Not reported
Total Fee:	Not reported
Item Number:	683950
Transporter Name:	TMC SERVICES, INC.
Billing Name:	Not reported
Transporter EPA ID:	MAR000502138
Date Paid:	Not reported
Time Paid:	Not reported
GEN Cert Date:	2/17/2009
Facility Receipt Date:	Not reported
Fee:	Not reported
Transporter 2 Receipt Date:	Not reported
Manifest Created Date:	Not reported
TSDF Receipt Date:	Not reported
Transporter 2 ID:	Not reported
Manifest Updated Date:	Not reported
Transporter Receipt Date:	Not reported
Number Of Containers:	Not reported
Container Type:	Not reported

Map ID  
Direction  
Distance  
Elevation

MAP FINDINGS

Site

Database(s)

EDR ID Number  
EPA ID Number

**XPO LOGISTICS (Continued)**

**1008882738**

Waste Code1:	P
Waste Code2:	Not reported
Waste Code3:	Not reported
Waste Code4:	Not reported
Waste Code5:	Not reported
Waste Code6:	Not reported
Comment:	Not reported
Fee Exempt Code:	Not reported
TSDf Name:	Not reported
TSDf Id:	Not reported
Transporter Name 2:	Not reported
Company Permit Number:	Not reported
Year:	Not reported
EPA ID:	NHD500003769
Manifest Docket Number:	002223339FLE
Quarter:	Not reported
Waste Description:	FLAMMABLE SOLVENTS
Transporter Contact Name:	Not reported
Quantity:	125.09999999999999
Transporter Contact Email:	Not reported
WT/Vol Units:	D
Filing Date:	Not reported
Total Fee:	Not reported
Item Number:	684587
Transporter Name:	TMC SERVICES, INC.
Billing Name:	Not reported
Transporter EPA ID:	MAR000502138
Date Paid:	Not reported
Time Paid:	Not reported
GEN Cert Date:	2/17/2009
Facility Receipt Date:	Not reported
Fee:	Not reported
Transporter 2 Receipt Date:	Not reported
Manifest Created Date:	Not reported
TSDf Receipt Date:	Not reported
Transporter 2 ID:	Not reported
Manifest Updated Date:	Not reported
Transporter Receipt Date:	9/4/2009
Number Of Containers:	Not reported
Container Type:	Not reported
Waste Code1:	R015
Waste Code2:	Not reported
Waste Code3:	Not reported
Waste Code4:	Not reported
Waste Code5:	Not reported
Waste Code6:	Not reported
Comment:	Not reported
Fee Exempt Code:	Not reported
TSDf Name:	Northland Environmental
TSDf Id:	RID040098352
Transporter Name 2:	Not reported
Company Permit Number:	Not reported
Year:	Not reported
EPA ID:	NHD500003769
Manifest Docket Number:	003004020FLE
Quarter:	Not reported



Map ID  
Direction  
Distance  
Elevation

MAP FINDINGS

Site

Database(s)

EDR ID Number  
EPA ID Number

**XPO LOGISTICS (Continued)**

**1008882738**

Waste Description:	HAZARDOUS WASTE SOLIDS
Transporter Contact Name:	Not reported
Quantity:	250
Transporter Contact Email:	Not reported
WT/Vol Units:	P
Filing Date:	Not reported
Total Fee:	Not reported
Item Number:	32610
Transporter Name:	TMC SERVICES, INC.
Billing Name:	Not reported
Transporter EPA ID:	MAR000502138
Date Paid:	Not reported
Time Paid:	Not reported
GEN Cert Date:	9/4/2009
Facility Receipt Date:	Not reported
Fee:	Not reported
Transporter 2 Receipt Date:	Not reported
Manifest Created Date:	Not reported
TSDf Receipt Date:	9/4/2009
Transporter 2 ID:	Not reported
Manifest Updated Date:	Not reported
Transporter Receipt Date:	Not reported
Number Of Containers:	Not reported
Container Type:	Not reported
Waste Code1:	P
Waste Code2:	Not reported
Waste Code3:	Not reported
Waste Code4:	Not reported
Waste Code5:	Not reported
Waste Code6:	Not reported
Comment:	Not reported
Fee Exempt Code:	Not reported
TSDf Name:	Not reported
TSDf Id:	Not reported
Transporter Name 2:	Not reported
Company Permit Number:	Not reported
Year:	Not reported
EPA ID:	NHD500003769
Manifest Docket Number:	002223339FLE
Quarter:	Not reported
Waste Description:	LEAKING LEAD ACID BATTERIES
Transporter Contact Name:	Not reported
Quantity:	100
Transporter Contact Email:	Not reported
WT/Vol Units:	D
Filing Date:	Not reported
Total Fee:	Not reported
Item Number:	683950
Transporter Name:	TMC SERVICES, INC.
Billing Name:	Not reported
Transporter EPA ID:	MAR000502138
Date Paid:	Not reported
Time Paid:	Not reported
GEN Cert Date:	2/17/2009
Facility Receipt Date:	Not reported
Fee:	Not reported

Map ID  
Direction  
Distance  
Elevation

MAP FINDINGS

Site

Database(s)

EDR ID Number  
EPA ID Number

**XPO LOGISTICS (Continued)**

**1008882738**

Transporter 2 Receipt Date:	Not reported
Manifest Created Date:	Not reported
TSDf Receipt Date:	Not reported
Transporter 2 ID:	Not reported
Manifest Updated Date:	Not reported
Transporter Receipt Date:	Not reported
Number Of Containers:	Not reported
Container Type:	Not reported
Waste Code1:	P
Waste Code2:	Not reported
Waste Code3:	Not reported
Waste Code4:	Not reported
Waste Code5:	Not reported
Waste Code6:	Not reported
Comment:	Not reported
Fee Exempt Code:	Not reported
TSDf Name:	Not reported
TSDf Id:	Not reported
Transporter Name 2:	Not reported
Company Permit Number:	Not reported
Year:	Not reported
EPA ID:	NHD500003769
Manifest Docket Number:	002223339FLE
Quarter:	Not reported
Waste Description:	FLAMMABLE SOLVENTS
Transporter Contact Name:	Not reported
Quantity:	125.09999999999999
Transporter Contact Email:	Not reported
WT/Vol Units:	D
Filing Date:	Not reported
Total Fee:	Not reported
Item Number:	684587
Transporter Name:	TMC SERVICES, INC.
Billing Name:	Not reported
Transporter EPA ID:	MAR000502138
Date Paid:	Not reported
Time Paid:	Not reported
GEN Cert Date:	2/17/2009
Facility Receipt Date:	Not reported
Fee:	Not reported
Transporter 2 Receipt Date:	Not reported
Manifest Created Date:	Not reported
TSDf Receipt Date:	Not reported
Transporter 2 ID:	Not reported
Manifest Updated Date:	Not reported
Transporter Receipt Date:	11/9/2009
Number Of Containers:	Not reported
Container Type:	Not reported
Waste Code1:	Not reported
Waste Code2:	Not reported
Waste Code3:	Not reported
Waste Code4:	Not reported
Waste Code5:	Not reported
Waste Code6:	Not reported
Comment:	Not reported

Map ID  
Direction  
Distance  
Elevation

MAP FINDINGS

Site

Database(s)

EDR ID Number  
EPA ID Number

**XPO LOGISTICS (Continued)**

**1008882738**

Fee Exempt Code:	Not reported
TSDf Name:	Northland Environmental
TSDf Id:	RID040098352
Transporter Name 2:	Not reported
Company Permit Number:	Not reported
Year:	Not reported
EPA ID:	NHD500003769
Manifest Docket Number:	005928964JJK
Quarter:	Not reported
Waste Description:	NON-REGULATED WASTE PRODUCTS
Transporter Contact Name:	Not reported
Quantity:	310
Transporter Contact Email:	Not reported
WT/Vol Units:	P
Filing Date:	Not reported
Total Fee:	Not reported
Item Number:	41323
Transporter Name:	21ST CENTURY ENV MGT LLC, OF RI
Billing Name:	Not reported
Transporter EPA ID:	RID980906986
Date Paid:	Not reported
Time Paid:	Not reported
GEN Cert Date:	11/9/2009
Facility Receipt Date:	Not reported
Fee:	Not reported
Transporter 2 Receipt Date:	Not reported
Manifest Created Date:	Not reported
TSDf Receipt Date:	11/9/2009
Transporter 2 ID:	Not reported
Manifest Updated Date:	Not reported
Transporter Receipt Date:	11/9/2009
Number Of Containers:	Not reported
Container Type:	Not reported
Waste Code1:	Not reported
Waste Code2:	Not reported
Waste Code3:	Not reported
Waste Code4:	Not reported
Waste Code5:	Not reported
Waste Code6:	Not reported
Comment:	Not reported
Fee Exempt Code:	Not reported
TSDf Name:	Northland Environmental
TSDf Id:	RID040098352
Transporter Name 2:	Not reported
Company Permit Number:	Not reported
Year:	Not reported
EPA ID:	NHD500003769
Manifest Docket Number:	005928964JJK
Quarter:	Not reported
Waste Description:	LEAKING LEAD ACID BATTERIES
Transporter Contact Name:	Not reported
Quantity:	205
Transporter Contact Email:	Not reported
WT/Vol Units:	P
Filing Date:	Not reported
Total Fee:	Not reported

Map ID  
Direction  
Distance  
Elevation

MAP FINDINGS

Site

Database(s)

EDR ID Number  
EPA ID Number

**XPO LOGISTICS (Continued)**

**1008882738**

Item Number: 41322  
Transporter Name: 21ST CENTURY ENV MGT LLC, OF RI  
Billing Name: Not reported  
Transporter EPA ID: RID980906986  
Date Paid: Not reported  
Time Paid: Not reported  
GEN Cert Date: 11/9/2009  
Facility Receipt Date: Not reported  
Fee: Not reported  
Transporter 2 Receipt Date: Not reported  
Manifest Created Date: Not reported  
TSDf Receipt Date: 11/9/2009  
Transporter 2 ID: Not reported  
Manifest Updated Date: Not reported

Transporter Receipt Date: 11/9/2009  
Number Of Containers: Not reported  
Container Type: Not reported  
Waste Code1: D001D035  
Waste Code2: Not reported  
Waste Code3: Not reported  
Waste Code4: Not reported  
Waste Code5: Not reported  
Waste Code6: Not reported  
Comment: Not reported  
Fee Exempt Code: Not reported  
TSDf Name: Northland Environmental  
TSDf Id: RID040098352  
Transporter Name 2: Not reported  
Company Permit Number: Not reported  
Year: Not reported  
EPA ID: NHD500003769  
Manifest Docket Number: 005928964JJK  
Quarter: Not reported  
Waste Description: FLAMMABLE LOOSEPACK  
Transporter Contact Name: Not reported  
Quantity: 730  
Transporter Contact Email: Not reported  
WT/Vol Units: P  
Filing Date: Not reported  
Total Fee: Not reported

Item Number: 41324  
Transporter Name: 21ST CENTURY ENV MGT LLC, OF RI  
Billing Name: Not reported  
Transporter EPA ID: RID980906986  
Date Paid: Not reported  
Time Paid: Not reported  
GEN Cert Date: 11/9/2009  
Facility Receipt Date: Not reported  
Fee: Not reported  
Transporter 2 Receipt Date: Not reported  
Manifest Created Date: Not reported  
TSDf Receipt Date: 11/9/2009  
Transporter 2 ID: Not reported  
Manifest Updated Date: Not reported

Map ID  
 Direction  
 Distance  
 Elevation

MAP FINDINGS

Site

Database(s)

EDR ID Number  
 EPA ID Number

**XPO LOGISTICS (Continued)**

**1008882738**

[Click this hyperlink](#) while viewing on your computer to access  
 2 additional RI\_MANIFEST: record(s) in the EDR Site Report.

**I28**

**PSNH RONALD ST SUBSTATION  
 58 RONALD ST  
 MANCHESTER, NH**

**NH AST A100228162  
 N/A**

< 1/8  
 1 ft.

**Site 1 of 7 in cluster I**

**Relative:  
 Higher**

**Actual:  
 200 ft.**

AST:	
Facility ID:	9812062
Manager Title:	ENVIRONMENTAL SUPV
Site Number:	199812062
Manager Name:	RICHARD DUMORE
Tank Number:	T6349
Status:	ACTIVE
Date Install:	12/29/1949
Capacity:	2015
Closure Date:	Not reported
Pipe Secondary:	Not reported
Capacity Comments:	Not reported
Permanent Closed Date:	Not reported
Tank Secondary:	NONE
Substance Store:	TRANSFORMER OIL
Compartment:	N
Construction Material Comments:	Not reported
Leak Line Detection:	Not reported
Leak Line Detection Installed Date:	Not reported
Leak Line Detection Test Pass Fail:	Not reported
RD Tank Type Installed Date:	Not reported
RD Tank Type Tested Date:	Not reported
RD Piping Type:	Not reported
RD Piping Installed Date:	Not reported
Release Detection (RD) Tank Type:	Not reported
RD Piping Tested Date:	Not reported
RD Piping Test Pass Fail:	Not reported
RD Tank Type Test Pass Fail:	Not reported
Interstitial Monitoring:	Not reported
High Level Alarm:	Not reported
High Level Alarm Sensor Tested Date:	Not reported
High Level Alarm Sensor Test Pass Fail:	Not reported
Fill Remove:	Not reported
Overfill Shutoff:	Not reported
Overfill Shutoff Test Date:	Not reported
Overfill Shutoff Pass Fail:	Not reported
Proper Labelling:	Not reported
Last Internal Inspection Date:	Not reported
Inspection Results:	Not reported
Next Internal Inspection Date:	Not reported
Gauge Type:	Not reported
Tank Wholly Aboveground On Cradles:	Not reported
Tank Cathodic Protection Last Test Date:	Not reported
Piping Location:	Not reported
Piping Material:	NONE
Piping Material Comments:	Not reported
Piping System:	Not reported
Piping Cathodic Protection:	Not reported

Map ID  
 Direction  
 Distance  
 Elevation

MAP FINDINGS

Site

Database(s)

EDR ID Number  
 EPA ID Number

**PSNH RONALD ST SUBSTATION (Continued)**

**A100228162**

Piping Cathodic Protection Last Test Date: Not reported  
 Tank Cathodic Protection: Not reported  
 Tank Material: OIL FILLED ELECTRICAL EQUIPMENT

**Owner:**

Facility ID: 9812062  
 Site Number: 199812062  
 Owner Name: PUBLIC SERVICE CO OF NH  
 Owner Address: PO BOX 330  
 Owner Address 2: Not reported  
 Owner State: NH  
 Owner City: MANCHESTER  
 Owner Zip: 03105-0330  
 Facility Type: UTILITIES  
 Owner Type: COMMERCIAL/RESIDENTIAL  
 Owner Title: PSNH SCIENTIST

**A29**

**R S T AUTOMOTIVE INC  
 6 VALLEY ST  
 MANCHESTER, NH 03104**

**RCRA NonGen / NLR**

**1004748477  
 NHD073975468**

< 1/8  
 1 ft.

**Site 9 of 15 in cluster A**

**Relative:  
 Higher  
 Actual:  
 203 ft.**

RCRA NonGen / NLR:		2008-01-07 00:00:00.0
Date Form Received by Agency:		
Handler Name:	R S T AUTOMOTIVE INC	
Handler Address:	6 VALLEY ST	
Handler City,State,Zip:	MANCHESTER, NH 03104	
EPA ID:	NHD073975468	
Contact Name:	RONALD G BAKIOS	
Contact Address:	6 VALLEY ST	
Contact City,State,Zip:	MANCHESTER, NH 03104	
Contact Telephone:	603-647-0990	
Contact Fax:	Not reported	
Contact Email:	Not reported	
Contact Title:	Not reported	
EPA Region:	01	
Land Type:	Private	
Federal Waste Generator Description:	Not a generator, verified	
Non-Notifier:	Not reported	
Biennial Report Cycle:	Not reported	
Accessibility:	Not reported	
Active Site Indicator:	Handler Activities	
State District Owner:	Not reported	
State District:	Not reported	
Mailing Address:	6 VALLEY ST	
Mailing City,State,Zip:	MANCHESTER, NH 03104	
Owner Name:	Not reported	
Owner Type:	Not reported	
Operator Name:	Not reported	
Operator Type:	Not reported	
Short-Term Generator Activity:	No	
Importer Activity:	No	
Mixed Waste Generator:	No	
Transporter Activity:	No	
Transfer Facility Activity:	No	
Recycler Activity with Storage:	No	

Map ID  
 Direction  
 Distance  
 Elevation

MAP FINDINGS

Site

Database(s)

EDR ID Number  
 EPA ID Number

**R S T AUTOMOTIVE INC (Continued)**

**1004748477**

Small Quantity On-Site Burner Exemption:	No
Smelting Melting and Refining Furnace Exemption:	No
Underground Injection Control:	No
Off-Site Waste Receipt:	No
Universal Waste Indicator:	No
Universal Waste Destination Facility:	No
Federal Universal Waste:	No
Active Site Fed-Reg Treatment Storage and Disposal Facility:	Not reported
Active Site Converter Treatment storage and Disposal Facility:	Not reported
Active Site State-Reg Treatment Storage and Disposal Facility:	Not reported
Active Site State-Reg Handler:	---
Federal Facility Indicator:	Not reported
Hazardous Secondary Material Indicator:	NN
Sub-Part K Indicator:	Not reported
Commercial TSD Indicator:	No
Treatment Storage and Disposal Type:	Not reported
2018 GPRA Permit Baseline:	Not on the Baseline
2018 GPRA Renewals Baseline:	Not on the Baseline
Permit Renewals Workload Universe:	Not reported
Permit Workload Universe:	Not reported
Permit Progress Universe:	Not reported
Post-Closure Workload Universe:	Not reported
Closure Workload Universe:	Not reported
202 GPRA Corrective Action Baseline:	No
Corrective Action Workload Universe:	No
Subject to Corrective Action Universe:	No
Non-TSDFs Where RCRA CA has Been Imposed Universe:	No
TSDFs Potentially Subject to CA Under 3004 (u)/(v) Universe:	No
TSDFs Only Subject to CA under Discretionary Auth Universe:	No
Corrective Action Priority Ranking:	No NCAPS ranking
Environmental Control Indicator:	No
Institutional Control Indicator:	No
Human Exposure Controls Indicator:	N/A
Groundwater Controls Indicator:	N/A
Operating TSDF Universe:	Not reported
Full Enforcement Universe:	Not reported
Significant Non-Complier Universe:	No
Unaddressed Significant Non-Complier Universe:	No
Addressed Significant Non-Complier Universe:	No
Significant Non-Complier With a Compliance Schedule Universe:	No
Financial Assurance Required:	Not reported
Handler Date of Last Change:	2008-02-29 00:00:00.0
Recognized Trader-Importer:	No
Recognized Trader-Exporter:	No
Importer of Spent Lead Acid Batteries:	No
Exporter of Spent Lead Acid Batteries:	No
Recycler Activity Without Storage:	Not reported
Manifest Broker:	Not reported
Sub-Part P Indicator:	No

Handler - Owner Operator:

Owner/Operator Indicator:	Owner
Owner/Operator Name:	RONALD G BAKIOS
Legal Status:	Private
Date Became Current:	Not reported
Date Ended Current:	Not reported

Map ID  
Direction  
Distance  
Elevation

MAP FINDINGS

Site

Database(s)

EDR ID Number  
EPA ID Number

**R S T AUTOMOTIVE INC (Continued)**

**1004748477**

Owner/Operator Address: 6 VALLEY ST  
Owner/Operator City,State,Zip: MANCHESTER, NH 03103  
Owner/Operator Telephone: 603-695-9223  
Owner/Operator Telephone Ext: Not reported  
Owner/Operator Fax: Not reported  
Owner/Operator Email: Not reported

Owner/Operator Indicator: Owner  
Owner/Operator Name: MERCHANTS  
Legal Status: Private  
Date Became Current: Not reported  
Date Ended Current: Not reported  
Owner/Operator Address: 1278 HOOKSETT RD  
Owner/Operator City,State,Zip: HOOKSETT, NH 03106  
Owner/Operator Telephone: 603-695-9223  
Owner/Operator Telephone Ext: Not reported  
Owner/Operator Fax: Not reported  
Owner/Operator Email: Not reported

Historic Generators:

Receive Date: 2005-06-09 00:00:00.0  
Handler Name: R S T AUTOMOTIVE INC  
Federal Waste Generator Description: Conditionally Exempt Small Quantity Generator  
State District Owner: Not reported  
Large Quantity Handler of Universal Waste: No  
Recognized Trader Importer: No  
Recognized Trader Exporter: No  
Spent Lead Acid Battery Importer: No  
Spent Lead Acid Battery Exporter: No  
Current Record: No  
Non Storage Recycler Activity: Not reported  
Electronic Manifest Broker: Not reported

Receive Date: 2008-01-07 00:00:00.0  
Handler Name: R S T AUTOMOTIVE INC  
Federal Waste Generator Description: Not a generator, verified  
State District Owner: Not reported  
Large Quantity Handler of Universal Waste: No  
Recognized Trader Importer: No  
Recognized Trader Exporter: No  
Spent Lead Acid Battery Importer: No  
Spent Lead Acid Battery Exporter: No  
Current Record: Yes  
Non Storage Recycler Activity: Not reported  
Electronic Manifest Broker: Not reported

Receive Date: 1998-12-02 00:00:00.0  
Handler Name: R S T AUTOMOTIVE INC  
Federal Waste Generator Description: Conditionally Exempt Small Quantity Generator  
State District Owner: Not reported  
Large Quantity Handler of Universal Waste: No  
Recognized Trader Importer: No  
Recognized Trader Exporter: No  
Spent Lead Acid Battery Importer: No  
Spent Lead Acid Battery Exporter: No  
Current Record: No  
Non Storage Recycler Activity: Not reported



Map ID  
 Direction  
 Distance  
 Elevation

MAP FINDINGS

Site

Database(s)

EDR ID Number  
 EPA ID Number

**R S T AUTOMOTIVE INC (Continued)**

**1004748477**

Electronic Manifest Broker:	Not reported
Receive Date:	2000-04-12 00:00:00.0
Handler Name:	R S T AUTOMOTIVE INC
Federal Waste Generator Description:	Conditionally Exempt Small Quantity Generator
State District Owner:	Not reported
Large Quantity Handler of Universal Waste:	No
Recognized Trader Importer:	No
Recognized Trader Exporter:	No
Spent Lead Acid Battery Importer:	No
Spent Lead Acid Battery Exporter:	No
Current Record:	No
Non Storage Recycler Activity:	Not reported
Electronic Manifest Broker:	Not reported

List of NAICS Codes and Descriptions:

NAICS Code:	811111
NAICS Description:	GENERAL AUTOMOTIVE REPAIR

Facility Has Received Notices of Violations:

Violations:	No Violations Found
-------------	---------------------

Evaluation Action Summary:

Evaluations:	No Evaluations Found
--------------	----------------------

**E30**

**HILLSBOROUGH COUNTY DEPT OF CORRECTIONS  
 445 WILLOW ST  
 MANCHESTER, NH 03103**

**RCRA NonGen / NLR**

**1007204496  
 NHD510156045**

**< 1/8  
 1 ft.**

**Site 3 of 4 in cluster E**

**Relative:  
 Higher  
 Actual:  
 217 ft.**

RCRA NonGen / NLR:	
Date Form Received by Agency:	2020-03-18 00:00:00.0
Handler Name:	HILLSBOROUGH COUNTY DEPT OF CORRECTIONS
Handler Address:	445 WILLOW ST
Handler City,State,Zip:	MANCHESTER, NH 03103
EPA ID:	NHD510156045
Contact Name:	TONY SAWYER
Contact Address:	Not reported
Contact City,State,Zip:	Not reported
Contact Telephone:	603-627-5620 x6646
Contact Fax:	Not reported
Contact Email:	TSAWYER@HCNH.ORG
Contact Title:	Not reported
EPA Region:	01
Land Type:	Municipal
Federal Waste Generator Description:	Not a generator, verified
Non-Notifier:	Not reported
Biennial Report Cycle:	Not reported
Accessibility:	Not reported
Active Site Indicator:	Not reported
State District Owner:	Not reported
State District:	Not reported
Mailing Address:	445 WILLOW ST
Mailing City,State,Zip:	MANCHESTER, NH 03103

Map ID  
Direction  
Distance  
Elevation

MAP FINDINGS

Site

Database(s)

EDR ID Number  
EPA ID Number

**HILLSBOROUGH COUNTY DEPT OF CORRECTIONS (Continued)**

**1007204496**

Owner Name:	Not reported
Owner Type:	Not reported
Operator Name:	Not reported
Operator Type:	Not reported
Short-Term Generator Activity:	No
Importer Activity:	No
Mixed Waste Generator:	No
Transporter Activity:	No
Transfer Facility Activity:	No
Recycler Activity with Storage:	No
Small Quantity On-Site Burner Exemption:	No
Smelting Melting and Refining Furnace Exemption:	No
Underground Injection Control:	No
Off-Site Waste Receipt:	No
Universal Waste Indicator:	No
Universal Waste Destination Facility:	No
Federal Universal Waste:	No
Active Site Fed-Reg Treatment Storage and Disposal Facility:	Not reported
Active Site Converter Treatment storage and Disposal Facility:	Not reported
Active Site State-Reg Treatment Storage and Disposal Facility:	Not reported
Active Site State-Reg Handler:	---
Federal Facility Indicator:	Not reported
Hazardous Secondary Material Indicator:	N
Sub-Part K Indicator:	Not reported
Commercial TSD Indicator:	No
Treatment Storage and Disposal Type:	Not reported
2018 GPRA Permit Baseline:	Not on the Baseline
2018 GPRA Renewals Baseline:	Not on the Baseline
Permit Renewals Workload Universe:	Not reported
Permit Workload Universe:	Not reported
Permit Progress Universe:	Not reported
Post-Closure Workload Universe:	Not reported
Closure Workload Universe:	Not reported
202 GPRA Corrective Action Baseline:	No
Corrective Action Workload Universe:	No
Subject to Corrective Action Universe:	No
Non-TSDFs Where RCRA CA has Been Imposed Universe:	No
TSDFs Potentially Subject to CA Under 3004 (u)/(v) Universe:	No
TSDFs Only Subject to CA under Discretionary Auth Universe:	No
Corrective Action Priority Ranking:	No NCAPS ranking
Environmental Control Indicator:	No
Institutional Control Indicator:	No
Human Exposure Controls Indicator:	N/A
Groundwater Controls Indicator:	N/A
Operating TSDF Universe:	Not reported
Full Enforcement Universe:	Not reported
Significant Non-Complier Universe:	No
Unaddressed Significant Non-Complier Universe:	No
Addressed Significant Non-Complier Universe:	No
Significant Non-Complier With a Compliance Schedule Universe:	No
Financial Assurance Required:	Not reported
Handler Date of Last Change:	2020-03-20 11:14:33.0
Recognized Trader-Importer:	No
Recognized Trader-Exporter:	No
Importer of Spent Lead Acid Batteries:	No
Exporter of Spent Lead Acid Batteries:	No
Recycler Activity Without Storage:	No

Map ID  
Direction  
Distance  
Elevation

MAP FINDINGS

Site

Database(s)

EDR ID Number  
EPA ID Number

**HILLSBOROUGH COUNTY DEPT OF CORRECTIONS (Continued)**

**1007204496**

Manifest Broker: No  
Sub-Part P Indicator: No

Hazardous Waste Summary:

Waste Code: D001  
Waste Description: IGNITABLE WASTE

Waste Code: D018  
Waste Description: BENZENE

Historic Generators:

Receive Date: 1999-10-26 00:00:00.0  
Handler Name: HILLSBOROUGH COUNTY CORRECTION OFFICE  
Federal Waste Generator Description: Not a generator, verified  
State District Owner: Not reported  
Large Quantity Handler of Universal Waste: No  
Recognized Trader Importer: No  
Recognized Trader Exporter: No  
Spent Lead Acid Battery Importer: No  
Spent Lead Acid Battery Exporter: No  
Current Record: No  
Non Storage Recycler Activity: Not reported  
Electronic Manifest Broker: Not reported

Receive Date: 2019-12-10 00:00:00.0  
Handler Name: HILLSBOROUGH COUNTY DEPT OF CORRECTIONS  
Federal Waste Generator Description: Conditionally Exempt Small Quantity Generator  
State District Owner: Not reported  
Large Quantity Handler of Universal Waste: No  
Recognized Trader Importer: No  
Recognized Trader Exporter: No  
Spent Lead Acid Battery Importer: No  
Spent Lead Acid Battery Exporter: No  
Current Record: No  
Non Storage Recycler Activity: Not reported  
Electronic Manifest Broker: Not reported

Receive Date: 2020-03-18 00:00:00.0  
Handler Name: HILLSBOROUGH COUNTY DEPT OF CORRECTIONS  
Federal Waste Generator Description: Not a generator, verified  
State District Owner: Not reported  
Large Quantity Handler of Universal Waste: No  
Recognized Trader Importer: No  
Recognized Trader Exporter: No  
Spent Lead Acid Battery Importer: No  
Spent Lead Acid Battery Exporter: No  
Current Record: Yes  
Non Storage Recycler Activity: Not reported  
Electronic Manifest Broker: Not reported

Receive Date: 2000-04-12 00:00:00.0  
Handler Name: HILLSBOROUGH COUNTY CORRECTION OFFICE  
Federal Waste Generator Description: Not a generator, verified  
State District Owner: Not reported  
Large Quantity Handler of Universal Waste: No

Map ID  
 Direction  
 Distance  
 Elevation

MAP FINDINGS

Site

Database(s)

EDR ID Number  
 EPA ID Number

**HILLSBOROUGH COUNTY DEPT OF CORRECTIONS (Continued)**

**1007204496**

Recognized Trader Importer:	No
Recognized Trader Exporter:	No
Spent Lead Acid Battery Importer:	No
Spent Lead Acid Battery Exporter:	No
Current Record:	No
Non Storage Recycler Activity:	Not reported
Electronic Manifest Broker:	Not reported

List of NAICS Codes and Descriptions:  
 NAICS Codes: No NAICS Codes Found

Facility Has Received Notices of Violations:  
 Violations: No Violations Found

Evaluation Action Summary:  
 Evaluations: No Evaluations Found

**A31**

**MANCHESTER REALTY PROPERTY  
 250 ELM ST  
 MANCHESTER, NH**

**NH UST U003807530  
 N/A**

**< 1/8  
 1 ft.**

**Site 10 of 15 in cluster A**

**Relative:  
 Higher  
 Actual:  
 189 ft.**

UST:  
 Name: MANCHESTER REALTY PROPERTY  
 Address: 250 ELM ST  
 City: MANCHESTER  
 Facility ID: 115472  
 Facility Type: GAS STATION  
 Site Number: 200112015  
 Owner Name: MANCHESTER REALTY CO  
 Owner Type: COMMERCIAL/RESIDENTIAL  
 Owner Title: PROPERTY OWNER  
 Owner Address: 8 S PARK ST  
 Owner Address2: Not reported  
 Owner City,St,Zip: LEBANON, NH 03766  
 Manager Name: JOE DASCHBACH  
 Manager Title: ATTORNEY

Tank ID: 1  
 Status: INACTIVE  
 Capacity (gal): 500  
 Temporary Closed Date: Not reported  
 Tank Filled Removed: Not reported  
 Compartment: NO  
 Tank Diameter In Inches: Not reported  
 Construction Material Comments: Not reported  
 Meets Dec 22 2015 Deadline: Not reported  
 Leak Line Detection: Not reported  
 Leak Line Detection Installed Date: Not reported  
 Leak Line Detection Test Pass Fail: Not reported  
 Drop Tube Pass Fail: Not reported  
 Drain Valve Replaced Date: Not reported  
 Dry Beak Installed Date: Not reported  
 Inv Monitor Review Date: Not reported

Map ID  
Direction  
Distance  
Elevation

MAP FINDINGS

Site

Database(s)

EDR ID Number  
EPA ID Number

**MANCHESTER REALTY PROPERTY (Continued)**

**U003807530**

Dispenser Pan: Not reported  
Overfill Length In Inches: Not reported  
Release Detection (RD) Tank Type: NONE LISTED  
RD Tank Type Installed Date: Not reported  
RD Tank Type Tested Date: Not reported  
RD Tank Type Test Pass Fail: Not reported  
RD Piping Type: NONE  
RD Piping Installed Date: Not reported  
RD Piping Tested Date: Not reported  
RD Piping Test Pass Fail: Not reported  
Corrosion Protection (CP) Tank: Not reported  
CP Tank Installed Date: Not reported  
CP Tank Tested Date: Not reported  
CP Tank Test Pass Fail: Not reported  
CP Piping: Not reported  
CP Piping Installed Date: Not reported  
CP Piping Tested Date: Not reported  
CP Piping Test Pass Fail: Not reported  
CP Fitting: Not reported  
CP Fitting Installed Date: Not reported  
CP Fitting Tested Date: Not reported  
CP Fitting Test Pass Fail: Not reported  
CP Log Date: Not reported  
Tank Tightness Test Pass Fail: Not reported  
Piping Tightness Test Date: Not reported  
Piping Tightness Test Pass Fail: Not reported  
Piping Material Comments: Not reported  
Install Date: 09/15/1964  
Last Test: Not reported  
Spill Installed: Not reported  
Overfill: Not reported  
Line Leak Detection: Not reported  
Permanent Closure: 01/02/2002  
Tank Material: STEEL - BARE/GALV  
Closure Date: 02/05/2002  
Tank Secondary: NO  
Product Stored: #2 HEATING OIL  
Overfill Type: Not reported  
Pipe Secondary: NO  
Pipe Material: STEEL - BARE/GALV  
Pipe System: SUCTION: NO VALVE AT TANK

Tank ID: 2  
Status: INACTIVE  
Capacity (gal): 500  
Temporary Closed Date: Not reported  
Tank Filled Removed: Not reported  
Compartment: NO  
Tank Diameter In Inches: Not reported  
Construction Material Comments: Not reported  
Meets Dec 22 2015 Deadline: Not reported  
Leak Line Detection: Not reported  
Leak Line Detection Installed Date: Not reported  
Leak Line Detection Test Pass Fail: Not reported  
Drop Tube Pass Fail: Not reported  
Drain Valve Replaced Date: Not reported

Map ID  
Direction  
Distance  
Elevation

MAP FINDINGS

Site

Database(s)

EDR ID Number  
EPA ID Number

**MANCHESTER REALTY PROPERTY (Continued)**

**U003807530**

Dry Beak Installed Date: Not reported  
Inv Monitor Review Date: Not reported  
Dispenser Pan: Not reported  
Overfill Length In Inches: Not reported  
Release Detection (RD) Tank Type: NONE LISTED  
RD Tank Type Installed Date: Not reported  
RD Tank Type Tested Date: Not reported  
RD Tank Type Test Pass Fail: Not reported  
RD Piping Type: NONE  
RD Piping Installed Date: Not reported  
RD Piping Tested Date: Not reported  
RD Piping Test Pass Fail: Not reported  
Corrosion Protection (CP) Tank: Not reported  
CP Tank Installed Date: Not reported  
CP Tank Tested Date: Not reported  
CP Tank Test Pass Fail: Not reported  
CP Piping: Not reported  
CP Piping Installed Date: Not reported  
CP Piping Tested Date: Not reported  
CP Piping Test Pass Fail: Not reported  
CP Fitting: Not reported  
CP Fitting Installed Date: Not reported  
CP Fitting Tested Date: Not reported  
CP Fitting Test Pass Fail: Not reported  
CP Log Date: Not reported  
Tank Tightness Test Pass Fail: Not reported  
Piping Tightness Test Date: Not reported  
Piping Tightness Test Pass Fail: Not reported  
Piping Material Comments: Not reported  
Install Date: 09/15/1964  
Last Test: Not reported  
Spill Installed: Not reported  
Overfill: Not reported  
Line Leak Detection: Not reported  
Permanent Closure: 01/02/2002  
Tank Material: STEEL - BARE/GALV  
Closure Date: 02/05/2002  
Tank Secondary: NO  
Product Stored: USED / WASTE OIL  
Overfill Type: Not reported  
Pipe Secondary: NO  
Pipe Material: STEEL - BARE/GALV  
Pipe System: SUCTION: NO VALVE AT TANK

Tank ID: 3  
Status: INACTIVE  
Capacity (gal): 4000  
Temporary Closed Date: Not reported  
Tank Filled Removed: Not reported  
Compartment: NO  
Tank Diameter In Inches: Not reported  
Construction Material Comments: Not reported  
Meets Dec 22 2015 Deadline: Not reported  
Leak Line Detection: Not reported  
Leak Line Detection Installed Date: Not reported  
Leak Line Detection Test Pass Fail: Not reported

Map ID  
Direction  
Distance  
Elevation

MAP FINDINGS

Site

Database(s)

EDR ID Number  
EPA ID Number

**MANCHESTER REALTY PROPERTY (Continued)**

**U003807530**

Drop Tube Pass Fail: Not reported  
Drain Valve Replaced Date: Not reported  
Dry Beak Installed Date: Not reported  
Inv Monitor Review Date: Not reported  
Dispenser Pan: Not reported  
Overfill Length In Inches: Not reported  
Release Detection (RD) Tank Type: NONE LISTED  
RD Tank Type Installed Date: Not reported  
RD Tank Type Tested Date: Not reported  
RD Tank Type Test Pass Fail: Not reported  
RD Piping Type: NONE  
RD Piping Installed Date: Not reported  
RD Piping Tested Date: Not reported  
RD Piping Test Pass Fail: Not reported  
Corrosion Protection (CP) Tank: Not reported  
CP Tank Installed Date: Not reported  
CP Tank Tested Date: Not reported  
CP Tank Test Pass Fail: Not reported  
CP Piping: Not reported  
CP Piping Installed Date: Not reported  
CP Piping Tested Date: Not reported  
CP Piping Test Pass Fail: Not reported  
CP Fitting: Not reported  
CP Fitting Installed Date: Not reported  
CP Fitting Tested Date: Not reported  
CP Fitting Test Pass Fail: Not reported  
CP Log Date: Not reported  
Tank Tightness Test Pass Fail: Not reported  
Piping Tightness Test Date: Not reported  
Piping Tightness Test Pass Fail: Not reported  
Piping Material Comments: Not reported  
Install Date: 09/15/1964  
Last Test: Not reported  
Spill Installed: Not reported  
Overfill: Not reported  
Line Leak Detection: Not reported  
Permanent Closure: 01/03/2002  
Tank Material: STEEL - BARE/GALV  
Closure Date: 02/05/2002  
Tank Secondary: NO  
Product Stored: GASOLINE  
Overfill Type: Not reported  
Pipe Secondary: NO  
Pipe Material: STEEL - BARE/GALV  
Pipe System: SUCTION: NO VALVE AT TANK

Tank ID: 4  
Status: INACTIVE  
Capacity (gal): 4000  
Temporary Closed Date: Not reported  
Tank Filled Removed: Not reported  
Compartment: NO  
Tank Diameter In Inches: Not reported  
Construction Material Comments: Not reported  
Meets Dec 22 2015 Deadline: Not reported  
Leak Line Detection: Not reported

Map ID  
Direction  
Distance  
Elevation

MAP FINDINGS

Site

Database(s)

EDR ID Number  
EPA ID Number

**MANCHESTER REALTY PROPERTY (Continued)**

**U003807530**

Leak Line Detection Installed Date: Not reported  
Leak Line Detection Test Pass Fail: Not reported  
Drop Tube Pass Fail: Not reported  
Drain Valve Replaced Date: Not reported  
Dry Beak Installed Date: Not reported  
Inv Monitor Review Date: Not reported  
Dispenser Pan: Not reported  
Overfill Length In Inches: Not reported  
Release Detection (RD) Tank Type: NONE LISTED  
RD Tank Type Installed Date: Not reported  
RD Tank Type Tested Date: Not reported  
RD Tank Type Test Pass Fail: Not reported  
RD Piping Type: NONE  
RD Piping Installed Date: Not reported  
RD Piping Tested Date: Not reported  
RD Piping Test Pass Fail: Not reported  
Corrosion Protection (CP) Tank: Not reported  
CP Tank Installed Date: Not reported  
CP Tank Tested Date: Not reported  
CP Tank Test Pass Fail: Not reported  
CP Piping: Not reported  
CP Piping Installed Date: Not reported  
CP Piping Tested Date: Not reported  
CP Piping Test Pass Fail: Not reported  
CP Fitting: Not reported  
CP Fitting Installed Date: Not reported  
CP Fitting Tested Date: Not reported  
CP Fitting Test Pass Fail: Not reported  
CP Log Date: Not reported  
Tank Tightness Test Pass Fail: Not reported  
Piping Tightness Test Date: Not reported  
Piping Tightness Test Pass Fail: Not reported  
Piping Material Comments: Not reported  
Install Date: 09/15/1964  
Last Test: Not reported  
Spill Installed: Not reported  
Overfill: Not reported  
Line Leak Detection: Not reported  
Permanent Closure: 01/03/2002  
Tank Material: STEEL - BARE/GALV  
Closure Date: 02/05/2002  
Tank Secondary: NO  
Product Stored: GASOLINE  
Overfill Type: Not reported  
Pipe Secondary: NO  
Pipe Material: STEEL - BARE/GALV  
Pipe System: SUCTION: NO VALVE AT TANK

Tank ID: 5  
Status: INACTIVE  
Capacity (gal): 6000  
Temporary Closed Date: Not reported  
Tank Filled Removed: Not reported  
Compartment: NO  
Tank Diameter In Inches: Not reported  
Construction Material Comments: Not reported



Map ID  
Direction  
Distance  
Elevation

MAP FINDINGS

Site

Database(s)

EDR ID Number  
EPA ID Number

**MANCHESTER REALTY PROPERTY (Continued)**

**U003807530**

Meets Dec 22 2015 Deadline: Not reported  
Leak Line Detection: Not reported  
Leak Line Detection Installed Date: Not reported  
Leak Line Detection Test Pass Fail: Not reported  
Drop Tube Pass Fail: Not reported  
Drain Valve Replaced Date: Not reported  
Dry Beak Installed Date: Not reported  
Inv Monitor Review Date: Not reported  
Dispenser Pan: Not reported  
Overfill Length In Inches: Not reported  
Release Detection (RD) Tank Type: NONE LISTED  
RD Tank Type Installed Date: Not reported  
RD Tank Type Tested Date: Not reported  
RD Tank Type Test Pass Fail: Not reported  
RD Piping Type: NONE  
RD Piping Installed Date: Not reported  
RD Piping Tested Date: Not reported  
RD Piping Test Pass Fail: Not reported  
Corrosion Protection (CP) Tank: Not reported  
CP Tank Installed Date: Not reported  
CP Tank Tested Date: Not reported  
CP Tank Test Pass Fail: Not reported  
CP Piping: Not reported  
CP Piping Installed Date: Not reported  
CP Piping Tested Date: Not reported  
CP Piping Test Pass Fail: Not reported  
CP Fitting: Not reported  
CP Fitting Installed Date: Not reported  
CP Fitting Tested Date: Not reported  
CP Fitting Test Pass Fail: Not reported  
CP Log Date: Not reported  
Tank Tightness Test Pass Fail: Not reported  
Piping Tightness Test Date: Not reported  
Piping Tightness Test Pass Fail: Not reported  
Piping Material Comments: Not reported  
Install Date: 09/15/1964  
Last Test: Not reported  
Spill Installed: Not reported  
Overfill: Not reported  
Line Leak Detection: Not reported  
Permanent Closure: 01/04/2002  
Tank Material: STEEL - BARE/GALV  
Closure Date: 02/05/2002  
Tank Secondary: NO  
Product Stored: GASOLINE  
Overfill Type: Not reported  
Pipe Secondary: NO  
Pipe Material: STEEL - BARE/GALV  
Pipe System: SUCTION: NO VALVE AT TANK

Map ID  
 Direction  
 Distance  
 Elevation

MAP FINDINGS

Site

Database(s)

EDR ID Number  
 EPA ID Number

**B32**      **SINGER FAMILY PARK**  
**169 SOUTH COMMERCIAL STREET**  
**< 1/8**      **MANCHESTER, NH**  
**1 ft.**

**NH SHWS**      **S105679500**  
**N/A**

**Site 2 of 4 in cluster B**

**Relative:**      SHWS:  
**Lower**          Name:                      SINGER FAMILY PARK  
                      Address:                  169 SOUTH COMMERCIAL STREET  
**Actual:**          City,State,Zip:        MANCHESTER, NH  
**171 ft.**            Facility ID:                200210018  
                      Proj Type:                HAZWASTE  
                      **Project Manager:**      **CLOSED**  
                      **Project Site Description:** **HAZARDOUS WASTE DISCHARGE PROJECT**  
                      **Expired Date:**         **Not reported**

**J33**          **AMOSKEAG BANK**  
**399 WILLOW ST**  
**< 1/8**        **MANCHESTER, NH 03103**  
**1 ft.**

**RCRA NonGen / NLR**      **1000402106**  
**NHD986466167**

**Site 1 of 3 in cluster J**

**Relative:**      RCRA NonGen / NLR:  
**Higher**          Date Form Received by Agency:      1999-03-06 00:00:00.0  
**Actual:**          Handler Name:                      AMOSKEAG BANK  
**213 ft.**            Handler Address:                      399 WILLOW ST  
                      Handler City,State,Zip:              MANCHESTER, NH 03103  
                      EPA ID:                                  NHD986466167  
                      Contact Name:                        MICHAEL HALL  
                      Contact Address:                      875 ELM ST  
                      Contact City,State,Zip:              MANCHESTER, NH 03103  
                      Contact Telephone:                    603-647-3215  
                      Contact Fax:                            Not reported  
                      Contact Email:                        Not reported  
                      Contact Title:                         Not reported  
                      EPA Region:                            01  
                      Land Type:                             Private  
                      Federal Waste Generator Description: Not a generator, verified  
                      Non-Notifier:                         Not reported  
                      Biennial Report Cycle:                Not reported  
                      Accessibility:                         Not reported  
                      Active Site Indicator:                 Not reported  
                      State District Owner:                 Not reported  
                      State District:                         Not reported  
                      Mailing Address:                      875 ELM ST  
                      Mailing City,State,Zip:              MANCHESTER, NH 03103  
                      Owner Name:                          Not reported  
                      Owner Type:                          Not reported  
                      Operator Name:                        Not reported  
                      Operator Type:                        Not reported  
                      Short-Term Generator Activity:        No  
                      Importer Activity:                     No  
                      Mixed Waste Generator:                No  
                      Transporter Activity:                 No  
                      Transfer Facility Activity:             No  
                      Recycler Activity with Storage:        No  
                      Small Quantity On-Site Burner Exemption: No  
                      Smelting Melting and Refining Furnace Exemption: No  
                      Underground Injection Control:        No  
                      Off-Site Waste Receipt:                No

Map ID  
 Direction  
 Distance  
 Elevation

MAP FINDINGS

Site

Database(s)

EDR ID Number  
 EPA ID Number

**AMOSKEAG BANK (Continued)**

**1000402106**

Universal Waste Indicator:	No
Universal Waste Destination Facility:	No
Federal Universal Waste:	No
Active Site Fed-Reg Treatment Storage and Disposal Facility:	Not reported
Active Site Converter Treatment storage and Disposal Facility:	Not reported
Active Site State-Reg Treatment Storage and Disposal Facility:	Not reported
Active Site State-Reg Handler:	---
Federal Facility Indicator:	Not reported
Hazardous Secondary Material Indicator:	NN
Sub-Part K Indicator:	Not reported
Commercial TSD Indicator:	No
Treatment Storage and Disposal Type:	Not reported
2018 GPRA Permit Baseline:	Not on the Baseline
2018 GPRA Renewals Baseline:	Not on the Baseline
Permit Renewals Workload Universe:	Not reported
Permit Workload Universe:	Not reported
Permit Progress Universe:	Not reported
Post-Closure Workload Universe:	Not reported
Closure Workload Universe:	Not reported
202 GPRA Corrective Action Baseline:	No
Corrective Action Workload Universe:	No
Subject to Corrective Action Universe:	No
Non-TSDs Where RCRA CA has Been Imposed Universe:	No
TSDs Potentially Subject to CA Under 3004 (u)/(v) Universe:	No
TSDs Only Subject to CA under Discretionary Auth Universe:	No
Corrective Action Priority Ranking:	No NCAPS ranking
Environmental Control Indicator:	No
Institutional Control Indicator:	No
Human Exposure Controls Indicator:	N/A
Groundwater Controls Indicator:	N/A
Operating TSDF Universe:	Not reported
Full Enforcement Universe:	Not reported
Significant Non-Complier Universe:	No
Unaddressed Significant Non-Complier Universe:	No
Addressed Significant Non-Complier Universe:	No
Significant Non-Complier With a Compliance Schedule Universe:	No
Financial Assurance Required:	Not reported
Handler Date of Last Change:	2005-10-20 00:00:00.0
Recognized Trader-Importer:	No
Recognized Trader-Exporter:	No
Importer of Spent Lead Acid Batteries:	No
Exporter of Spent Lead Acid Batteries:	No
Recycler Activity Without Storage:	Not reported
Manifest Broker:	Not reported
Sub-Part P Indicator:	No

**Hazardous Waste Summary:**

Waste Code:	D001
Waste Description:	IGNITABLE WASTE

**Handler - Owner Operator:**

Owner/Operator Indicator:	Owner
Owner/Operator Name:	HOWARD INTREST
Legal Status:	Private
Date Became Current:	Not reported

Map ID  
 Direction  
 Distance  
 Elevation

MAP FINDINGS

Site

Database(s)

EDR ID Number  
 EPA ID Number

**AMOSKEAG BANK (Continued)**

**1000402106**

Date Ended Current: Not reported  
 Owner/Operator Address: OWNERSTREET  
 Owner/Operator City,State,Zip: OWNERCITY, NH 99999  
 Owner/Operator Telephone: 603-555-1212  
 Owner/Operator Telephone Ext: Not reported  
 Owner/Operator Fax: Not reported  
 Owner/Operator Email: Not reported

Historic Generators:

Receive Date: 1999-03-06 00:00:00.0  
 Handler Name: AMOSKEAG BANK  
 Federal Waste Generator Description: Not a generator, verified  
 State District Owner: Not reported  
 Large Quantity Handler of Universal Waste: No  
 Recognized Trader Importer: No  
 Recognized Trader Exporter: No  
 Spent Lead Acid Battery Importer: No  
 Spent Lead Acid Battery Exporter: No  
 Current Record: Yes  
 Non Storage Recycler Activity: Not reported  
 Electronic Manifest Broker: Not reported

Receive Date: 1988-02-19 00:00:00.0  
 Handler Name: EASTERN AUTO BODY  
 Federal Waste Generator Description: Small Quantity Generator  
 State District Owner: Not reported  
 Large Quantity Handler of Universal Waste: No  
 Recognized Trader Importer: No  
 Recognized Trader Exporter: No  
 Spent Lead Acid Battery Importer: No  
 Spent Lead Acid Battery Exporter: No  
 Current Record: No  
 Non Storage Recycler Activity: Not reported  
 Electronic Manifest Broker: Not reported

List of NAICS Codes and Descriptions:

NAICS Codes: No NAICS Codes Found

Facility Has Received Notices of Violations:

Violations: No Violations Found

Evaluation Action Summary:

Evaluations: No Evaluations Found

I34

**COLORWORKS**  
**40 RONALD ST**  
**MANCHESTER, NH 03101**

RCRA NonGen / NLR

**1009399666**  
**NHD510191216**

< 1/8  
 1 ft.

**Site 2 of 7 in cluster I**

**Relative:**  
**Higher**  
**Actual:**  
**201 ft.**

RCRA NonGen / NLR:  
 Date Form Received by Agency: 2007-02-12 00:00:00.0  
 Handler Name: COLORWORKS  
 Handler Address: 40 RONALD ST  
 Handler City,State,Zip: MANCHESTER, NH 03101

Map ID  
 Direction  
 Distance  
 Elevation

MAP FINDINGS

Site

Database(s)

EDR ID Number  
 EPA ID Number

**COLORWORKS (Continued)**

**1009399666**

EPA ID:	NHD510191216
Contact Name:	MICHAEL STRINGER
Contact Address:	20 BEACON DRIVE
Contact City,State,Zip:	MERRIMACK, NH 03054
Contact Telephone:	603-765-5030
Contact Fax:	Not reported
Contact Email:	Not reported
Contact Title:	Not reported
EPA Region:	01
Land Type:	Private
Federal Waste Generator Description:	Not a generator, verified
Non-Notifier:	Not reported
Biennial Report Cycle:	Not reported
Accessibility:	Not reported
Active Site Indicator:	Not reported
State District Owner:	Not reported
State District:	Not reported
Mailing Address:	20 BEACON DRIVE
Mailing City,State,Zip:	MERRIMACK, NH 03054
Owner Name:	HEBERT AUTO SUPPLY CORP
Owner Type:	Private
Operator Name:	MICHAEL STRINGER
Operator Type:	Private
Short-Term Generator Activity:	No
Importer Activity:	No
Mixed Waste Generator:	No
Transporter Activity:	No
Transfer Facility Activity:	No
Recycler Activity with Storage:	No
Small Quantity On-Site Burner Exemption:	No
Smelting Melting and Refining Furnace Exemption:	No
Underground Injection Control:	No
Off-Site Waste Receipt:	No
Universal Waste Indicator:	No
Universal Waste Destination Facility:	No
Federal Universal Waste:	No
Active Site Fed-Reg Treatment Storage and Disposal Facility:	Not reported
Active Site Converter Treatment storage and Disposal Facility:	Not reported
Active Site State-Reg Treatment Storage and Disposal Facility:	Not reported
Active Site State-Reg Handler:	---
Federal Facility Indicator:	Not reported
Hazardous Secondary Material Indicator:	NN
Sub-Part K Indicator:	Not reported
Commercial TSD Indicator:	No
Treatment Storage and Disposal Type:	Not reported
2018 GPRA Permit Baseline:	Not on the Baseline
2018 GPRA Renewals Baseline:	Not on the Baseline
Permit Renewals Workload Universe:	Not reported
Permit Workload Universe:	Not reported
Permit Progress Universe:	Not reported
Post-Closure Workload Universe:	Not reported
Closure Workload Universe:	Not reported
202 GPRA Corrective Action Baseline:	No
Corrective Action Workload Universe:	No
Subject to Corrective Action Universe:	No
Non-TSDFs Where RCRA CA has Been Imposed Universe:	No
TSDFs Potentially Subject to CA Under 3004 (u)/(v) Universe:	No

Map ID  
Direction  
Distance  
Elevation

MAP FINDINGS

Site

Database(s)

EDR ID Number  
EPA ID Number

**COLORWORKS (Continued)**

**1009399666**

TSDFs Only Subject to CA under Discretionary Auth Universe: No  
Corrective Action Priority Ranking: No NCAPS ranking  
Environmental Control Indicator: No  
Institutional Control Indicator: No  
Human Exposure Controls Indicator: N/A  
Groundwater Controls Indicator: N/A  
Operating TSDF Universe: Not reported  
Full Enforcement Universe: Not reported  
Significant Non-Complier Universe: No  
Unaddressed Significant Non-Complier Universe: No  
Addressed Significant Non-Complier Universe: No  
Significant Non-Complier With a Compliance Schedule Universe: No  
Financial Assurance Required: Not reported  
Handler Date of Last Change: 2007-04-26 00:00:00.0  
Recognized Trader-Importer: No  
Recognized Trader-Exporter: No  
Importer of Spent Lead Acid Batteries: No  
Exporter of Spent Lead Acid Batteries: No  
Recycler Activity Without Storage: Not reported  
Manifest Broker: Not reported  
Sub-Part P Indicator: No

Handler - Owner Operator:

Owner/Operator Indicator: Owner  
Owner/Operator Name: HEBERT AUTO SUPPLY CORP  
Legal Status: Private  
Date Became Current: 1988-01-01 00:00:00.  
Date Ended Current: Not reported  
Owner/Operator Address: 40 RONALD ST  
Owner/Operator City,State,Zip: MANCHESTER, NH 03101  
Owner/Operator Telephone: 603-629-9315  
Owner/Operator Telephone Ext: Not reported  
Owner/Operator Fax: Not reported  
Owner/Operator Email: Not reported

Owner/Operator Indicator: Owner  
Owner/Operator Name: HEBERT AUTO SUPPLY CORP  
Legal Status: Private  
Date Became Current: 1988-01-01 00:00:00.  
Date Ended Current: Not reported  
Owner/Operator Address: 40 RONALD ST  
Owner/Operator City,State,Zip: MANCHESTER, NH 03101  
Owner/Operator Telephone: 603-629-9315  
Owner/Operator Telephone Ext: Not reported  
Owner/Operator Fax: Not reported  
Owner/Operator Email: Not reported

Owner/Operator Indicator: Owner  
Owner/Operator Name: HEBERT AUTO SUPPLY CORP  
Legal Status: Private  
Date Became Current: 1988-01-01 00:00:00.  
Date Ended Current: Not reported  
Owner/Operator Address: 40 RONALD ST  
Owner/Operator City,State,Zip: MANCHESTER, NH 03101  
Owner/Operator Telephone: 603-629-9315  
Owner/Operator Telephone Ext: Not reported

Map ID  
Direction  
Distance  
Elevation

MAP FINDINGS

Site

Database(s)

EDR ID Number  
EPA ID Number

**COLORWORKS (Continued)**

**1009399666**

Owner/Operator Fax: Not reported  
Owner/Operator Email: Not reported  
  
Owner/Operator Indicator: Operator  
Owner/Operator Name: MICHAEL STRINGER  
Legal Status: Private  
Date Became Current: 2005-12-01 00:00:00.  
Date Ended Current: Not reported  
Owner/Operator Address: 20 VEACON DRIVE  
Owner/Operator City,State,Zip: MERRIMACK, NH 03054  
Owner/Operator Telephone: 603-765-5030  
Owner/Operator Telephone Ext: Not reported  
Owner/Operator Fax: Not reported  
Owner/Operator Email: Not reported

Owner/Operator Indicator: Operator  
Owner/Operator Name: MICHAEL STRINGER  
Legal Status: Private  
Date Became Current: 2005-12-01 00:00:00.  
Date Ended Current: Not reported  
Owner/Operator Address: 20 VEACON DRIVE  
Owner/Operator City,State,Zip: MERRIMACK, NH 03054  
Owner/Operator Telephone: 603-765-5030  
Owner/Operator Telephone Ext: Not reported  
Owner/Operator Fax: Not reported  
Owner/Operator Email: Not reported

Owner/Operator Indicator: Operator  
Owner/Operator Name: MICHAEL STRINGER  
Legal Status: Private  
Date Became Current: 2005-12-01 00:00:00.  
Date Ended Current: Not reported  
Owner/Operator Address: 20 VEACON DRIVE  
Owner/Operator City,State,Zip: MERRIMACK, NH 03054  
Owner/Operator Telephone: 603-765-5030  
Owner/Operator Telephone Ext: Not reported  
Owner/Operator Fax: Not reported  
Owner/Operator Email: Not reported

Historic Generators:

Receive Date: 2006-02-21 00:00:00.0  
Handler Name: COLORWORKS  
Federal Waste Generator Description: Conditionally Exempt Small Quantity Generator  
State District Owner: Not reported  
Large Quantity Handler of Universal Waste: No  
Recognized Trader Importer: No  
Recognized Trader Exporter: No  
Spent Lead Acid Battery Importer: No  
Spent Lead Acid Battery Exporter: No  
Current Record: No  
Non Storage Recycler Activity: Not reported  
Electronic Manifest Broker: Not reported

Receive Date: 2007-02-12 00:00:00.0  
Handler Name: COLORWORKS  
Federal Waste Generator Description: Not a generator, verified  
State District Owner: Not reported

Map ID  
 Direction  
 Distance  
 Elevation

MAP FINDINGS

Site

Database(s)

EDR ID Number  
 EPA ID Number

**COLORWORKS (Continued)**

**1009399666**

Large Quantity Handler of Universal Waste:	No
Recognized Trader Importer:	No
Recognized Trader Exporter:	No
Spent Lead Acid Battery Importer:	No
Spent Lead Acid Battery Exporter:	No
Current Record:	Yes
Non Storage Recycler Activity:	Not reported
Electronic Manifest Broker:	Not reported
Receive Date:	2006-02-21 00:00:00.0
Handler Name:	COLORWORKS
Federal Waste Generator Description:	Conditionally Exempt Small Quantity Generator
State District Owner:	Not reported
Large Quantity Handler of Universal Waste:	No
Recognized Trader Importer:	No
Recognized Trader Exporter:	No
Spent Lead Acid Battery Importer:	No
Spent Lead Acid Battery Exporter:	No
Current Record:	No
Non Storage Recycler Activity:	Not reported
Electronic Manifest Broker:	Not reported
List of NAICS Codes and Descriptions:	
NAICS Codes:	No NAICS Codes Found
Facility Has Received Notices of Violations:	
Violations:	No Violations Found
Evaluation Action Summary:	
Evaluations:	No Evaluations Found

I35

**WILLIAMS AUTO REPAIR  
 40 RONALD ST  
 MANCHESTER, NH 03101**

**EDR Hist Auto 1020209102  
 N/A**

< 1/8  
 1 ft.

**Site 3 of 7 in cluster I**

**Relative:  
 Higher**

EDR Hist Auto

**Actual:  
 201 ft.**

Year:	Name:	Type:
1994	WESSONS MOBIL STATION INC	Gasoline Service Stations, NEC
1995	WESSONS MOBIL STATION INC	Gasoline Service Stations, NEC
1999	DELACOE MITCH	General Automotive Repair Shops
2011	WILLIAMS AUTO REPAIR	Repair Services, NEC
2012	WILLIAMS AUTO REPAIR	Repair Services, NEC



Map ID  
 Direction  
 Distance  
 Elevation

MAP FINDINGS

Site

Database(s)

EDR ID Number  
 EPA ID Number

**E36**      **REDMANS MUFFLER & AUTOMOTIVE CENTER**      **RCRA NonGen / NLR**      **1004748456**  
**464 WILLOW ST**      **NHD048727390**  
 < 1/8      **MANCHESTER, NH 03103**  
 1 ft.

**Site 4 of 4 in cluster E**

**Relative:**  
**Higher**  
**Actual:**  
**212 ft.**

RCRA NonGen / NLR:	
Date Form Received by Agency:	2001-12-20 00:00:00.0
Handler Name:	REDMANS MUFFLER & AUTOMOTIVE CENTER
Handler Address:	464 WILLOW ST
Handler City,State,Zip:	MANCHESTER, NH 03103
EPA ID:	NHD048727390
Contact Name:	DENNIS REDMAN
Contact Address:	464 WILLOW ST
Contact City,State,Zip:	MANCHESTER, NH 03103
Contact Telephone:	603-626-1400
Contact Fax:	Not reported
Contact Email:	Not reported
Contact Title:	Not reported
EPA Region:	01
Land Type:	Private
Federal Waste Generator Description:	Not a generator, verified
Non-Notifier:	Not reported
Biennial Report Cycle:	Not reported
Accessibility:	Not reported
Active Site Indicator:	Not reported
State District Owner:	Not reported
State District:	Not reported
Mailing Address:	WILLOW ST
Mailing City,State,Zip:	MANCHESTER, NH 03103
Owner Name:	DENNIS REDMAN
Owner Type:	Private
Operator Name:	Not reported
Operator Type:	Not reported
Short-Term Generator Activity:	No
Importer Activity:	No
Mixed Waste Generator:	No
Transporter Activity:	No
Transfer Facility Activity:	No
Recycler Activity with Storage:	No
Small Quantity On-Site Burner Exemption:	No
Smelting Melting and Refining Furnace Exemption:	No
Underground Injection Control:	No
Off-Site Waste Receipt:	No
Universal Waste Indicator:	No
Universal Waste Destination Facility:	No
Federal Universal Waste:	No
Active Site Fed-Reg Treatment Storage and Disposal Facility:	Not reported
Active Site Converter Treatment storage and Disposal Facility:	Not reported
Active Site State-Reg Treatment Storage and Disposal Facility:	Not reported
Active Site State-Reg Handler:	---
Federal Facility Indicator:	Not reported
Hazardous Secondary Material Indicator:	NN
Sub-Part K Indicator:	Not reported
Commercial TSD Indicator:	No
Treatment Storage and Disposal Type:	Not reported
2018 GPRA Permit Baseline:	Not on the Baseline
2018 GPRA Renewals Baseline:	Not on the Baseline
Permit Renewals Workload Universe:	Not reported

Map ID  
Direction  
Distance  
Elevation

MAP FINDINGS

Site

Database(s)

EDR ID Number  
EPA ID Number

**REDMANS MUFLER & AUTOMOTIVE CENTER (Continued)**

**1004748456**

Permit Workload Universe:	Not reported
Permit Progress Universe:	Not reported
Post-Closure Workload Universe:	Not reported
Closure Workload Universe:	Not reported
202 GPRA Corrective Action Baseline:	No
Corrective Action Workload Universe:	No
Subject to Corrective Action Universe:	No
Non-TSDFs Where RCRA CA has Been Imposed Universe:	No
TSDFs Potentially Subject to CA Under 3004 (u)/(v) Universe:	No
TSDFs Only Subject to CA under Discretionary Auth Universe:	No
Corrective Action Priority Ranking:	No NCAPS ranking
Environmental Control Indicator:	No
Institutional Control Indicator:	No
Human Exposure Controls Indicator:	N/A
Groundwater Controls Indicator:	N/A
Operating TSDF Universe:	Not reported
Full Enforcement Universe:	Not reported
Significant Non-Complier Universe:	No
Unaddressed Significant Non-Complier Universe:	No
Addressed Significant Non-Complier Universe:	No
Significant Non-Complier With a Compliance Schedule Universe:	No
Financial Assurance Required:	Not reported
Handler Date of Last Change:	2001-12-20 10:59:58.0
Recognized Trader-Importer:	No
Recognized Trader-Exporter:	No
Importer of Spent Lead Acid Batteries:	No
Exporter of Spent Lead Acid Batteries:	No
Recycler Activity Without Storage:	Not reported
Manifest Broker:	Not reported
Sub-Part P Indicator:	No

Hazardous Waste Summary:

Waste Code:	D001
Waste Description:	IGNITABLE WASTE

Handler - Owner Operator:

Owner/Operator Indicator:	Owner
Owner/Operator Name:	DENNIS REDMAN
Legal Status:	Private
Date Became Current:	Not reported
Date Ended Current:	Not reported
Owner/Operator Address:	464 WILLOW ST
Owner/Operator City,State,Zip:	MANCHESTER, NH 03103
Owner/Operator Telephone:	603-626-1600
Owner/Operator Telephone Ext:	Not reported
Owner/Operator Fax:	Not reported
Owner/Operator Email:	Not reported

Owner/Operator Indicator:	Owner
Owner/Operator Name:	GANGI REALTY CORP
Legal Status:	Private
Date Became Current:	Not reported
Date Ended Current:	Not reported
Owner/Operator Address:	P O BOX 1527
Owner/Operator City,State,Zip:	LAWRENCE, MA 01842

Map ID  
Direction  
Distance  
Elevation

MAP FINDINGS

Site

Database(s)

EDR ID Number  
EPA ID Number

**REDMANS MUFFLER & AUTOMOTIVE CENTER (Continued)**

**1004748456**

Owner/Operator Telephone: 508-686-3496  
Owner/Operator Telephone Ext: Not reported  
Owner/Operator Fax: Not reported  
Owner/Operator Email: Not reported

Historic Generators:

Receive Date: 2000-11-22 00:00:00.0  
Handler Name: FOURNIER RON  
Federal Waste Generator Description: Not a generator, verified  
State District Owner: Not reported  
Large Quantity Handler of Universal Waste: No  
Recognized Trader Importer: No  
Recognized Trader Exporter: No  
Spent Lead Acid Battery Importer: No  
Spent Lead Acid Battery Exporter: No  
Current Record: No  
Non Storage Recycler Activity: Not reported  
Electronic Manifest Broker: Not reported

Receive Date: 1996-07-30 00:00:00.0  
Handler Name: REDMANS MUFFLER & AUTOMOTIVE CENTER  
Federal Waste Generator Description: Conditionally Exempt Small Quantity Generator  
State District Owner: Not reported  
Large Quantity Handler of Universal Waste: No  
Recognized Trader Importer: No  
Recognized Trader Exporter: No  
Spent Lead Acid Battery Importer: No  
Spent Lead Acid Battery Exporter: No  
Current Record: No  
Non Storage Recycler Activity: Not reported  
Electronic Manifest Broker: Not reported

Receive Date: 2001-12-20 00:00:00.0  
Handler Name: REDMANS MUFFLER & AUTOMOTIVE CENTER  
Federal Waste Generator Description: Not a generator, verified  
State District Owner: Not reported  
Large Quantity Handler of Universal Waste: No  
Recognized Trader Importer: No  
Recognized Trader Exporter: No  
Spent Lead Acid Battery Importer: No  
Spent Lead Acid Battery Exporter: No  
Current Record: Yes  
Non Storage Recycler Activity: Not reported  
Electronic Manifest Broker: Not reported

Receive Date: 2000-04-12 00:00:00.0  
Handler Name: REDMANS MUFFLER&AUTOMOTIVE CTR  
Federal Waste Generator Description: Conditionally Exempt Small Quantity Generator  
State District Owner: Not reported  
Large Quantity Handler of Universal Waste: No  
Recognized Trader Importer: No  
Recognized Trader Exporter: No  
Spent Lead Acid Battery Importer: No  
Spent Lead Acid Battery Exporter: No  
Current Record: No  
Non Storage Recycler Activity: Not reported  
Electronic Manifest Broker: Not reported

Map ID  
 Direction  
 Distance  
 Elevation

MAP FINDINGS

Site

Database(s)

EDR ID Number  
 EPA ID Number

**REDMANS MUFFLER & AUTOMOTIVE CENTER (Continued)**

**1004748456**

List of NAICS Codes and Descriptions:

NAICS Code: 811111  
 NAICS Description: GENERAL AUTOMOTIVE REPAIR

Facility Has Received Notices of Violations:

Violations: No Violations Found

Evaluation Action Summary:

Evaluations: No Evaluations Found

A37

**RONS TOY SHOP INC**  
**235 ELM ST**  
**MANCHESTER, NH 03101**

RCRA NonGen / NLR

**1004748718**  
**NHD500008347**

< 1/8  
 1 ft.

**Site 11 of 15 in cluster A**

**Relative:**  
**Higher**  
**Actual:**  
**194 ft.**

RCRA NonGen / NLR:  
 Date Form Received by Agency: 2018-06-29 00:00:00.0  
 Handler Name: RONS TOY SHOP INC  
 Handler Address: 235 ELM ST  
 Handler City,State,Zip: MANCHESTER, NH 03101  
 EPA ID: NHD500008347  
 Contact Name: RONALD R FOURNIER  
 Contact Address: Not reported  
 Contact City,State,Zip: Not reported  
 Contact Telephone: 603-669-9682  
 Contact Fax: Not reported  
 Contact Email: RONSTOYSHOP@AOL.COM  
 Contact Title: PRESIDENT  
 EPA Region: 01  
 Land Type: Private  
 Federal Waste Generator Description: Not a generator, verified  
 Non-Notifier: Not reported  
 Biennial Report Cycle: Not reported  
 Accessibility: Not reported  
 Active Site Indicator: Not reported  
 State District Owner: Not reported  
 State District: Not reported  
 Mailing Address: 235 ELM ST  
 Mailing City,State,Zip: MANCHESTER, NH 03101  
 Owner Name: RONALD R FOURNIER  
 Owner Type: Private  
 Operator Name: RONALD R FOURNIER  
 Operator Type: Private  
 Short-Term Generator Activity: No  
 Importer Activity: No  
 Mixed Waste Generator: No  
 Transporter Activity: No  
 Transfer Facility Activity: No  
 Recycler Activity with Storage: No  
 Small Quantity On-Site Burner Exemption: No  
 Smelting Melting and Refining Furnace Exemption: No  
 Underground Injection Control: No  
 Off-Site Waste Receipt: No  
 Universal Waste Indicator: No

Map ID  
 Direction  
 Distance  
 Elevation

MAP FINDINGS

Site

Database(s)

EDR ID Number  
 EPA ID Number

**RON'S TOY SHOP INC (Continued)**

**1004748718**

Universal Waste Destination Facility:	No
Federal Universal Waste:	No
Active Site Fed-Reg Treatment Storage and Disposal Facility:	Not reported
Active Site Converter Treatment storage and Disposal Facility:	Not reported
Active Site State-Reg Treatment Storage and Disposal Facility:	Not reported
Active Site State-Reg Handler:	---
Federal Facility Indicator:	Not reported
Hazardous Secondary Material Indicator:	NN
Sub-Part K Indicator:	Not reported
Commercial TSD Indicator:	No
Treatment Storage and Disposal Type:	Not reported
2018 GPRA Permit Baseline:	Not on the Baseline
2018 GPRA Renewals Baseline:	Not on the Baseline
Permit Renewals Workload Universe:	Not reported
Permit Workload Universe:	Not reported
Permit Progress Universe:	Not reported
Post-Closure Workload Universe:	Not reported
Closure Workload Universe:	Not reported
202 GPRA Corrective Action Baseline:	No
Corrective Action Workload Universe:	No
Subject to Corrective Action Universe:	No
Non-TSDs Where RCRA CA has Been Imposed Universe:	No
TSDs Potentially Subject to CA Under 3004 (u)/(v) Universe:	No
TSDs Only Subject to CA under Discretionary Auth Universe:	No
Corrective Action Priority Ranking:	No NCAPS ranking
Environmental Control Indicator:	No
Institutional Control Indicator:	No
Human Exposure Controls Indicator:	N/A
Groundwater Controls Indicator:	N/A
Operating TSDF Universe:	Not reported
Full Enforcement Universe:	Not reported
Significant Non-Complier Universe:	No
Unaddressed Significant Non-Complier Universe:	No
Addressed Significant Non-Complier Universe:	No
Significant Non-Complier With a Compliance Schedule Universe:	No
Financial Assurance Required:	Not reported
Handler Date of Last Change:	2018-07-31 11:46:19.0
Recognized Trader-Importer:	No
Recognized Trader-Exporter:	No
Importer of Spent Lead Acid Batteries:	No
Exporter of Spent Lead Acid Batteries:	No
Recycler Activity Without Storage:	No
Manifest Broker:	No
Sub-Part P Indicator:	No

Hazardous Waste Summary:

Waste Code:	D001
Waste Description:	IGNITABLE WASTE
Waste Code:	D018
Waste Description:	BENZENE
Waste Code:	D039
Waste Description:	TETRACHLOROETHYLENE

Map ID  
Direction  
Distance  
Elevation

MAP FINDINGS

Site

Database(s)

EDR ID Number  
EPA ID Number

**RONS TOY SHOP INC (Continued)**

**1004748718**

Handler - Owner Operator:

Owner/Operator Indicator: Owner  
Owner/Operator Name: RONALD R FOURNIER  
Legal Status: Private  
Date Became Current: 1999-01-01 00:00:00.  
Date Ended Current: Not reported  
Owner/Operator Address: 235 ELM ST  
Owner/Operator City,State,Zip: MANCHESTER, NH 03101  
Owner/Operator Telephone: 603-472-2201  
Owner/Operator Telephone Ext: Not reported  
Owner/Operator Fax: Not reported  
Owner/Operator Email: Not reported

Owner/Operator Indicator: Owner  
Owner/Operator Name: RONALD R FOURNIER  
Legal Status: Private  
Date Became Current: 1999-01-01 00:00:00.  
Date Ended Current: Not reported  
Owner/Operator Address: 235 ELM ST  
Owner/Operator City,State,Zip: MANCHESTER, NH 03101  
Owner/Operator Telephone: 603-472-2201  
Owner/Operator Telephone Ext: Not reported  
Owner/Operator Fax: Not reported  
Owner/Operator Email: Not reported

Owner/Operator Indicator: Owner  
Owner/Operator Name: GANTOR REALTY CORP  
Legal Status: Private  
Date Became Current: Not reported  
Date Ended Current: Not reported  
Owner/Operator Address: 71 GLENN ST  
Owner/Operator City,State,Zip: LAWRENCE, MA 01843  
Owner/Operator Telephone: Not reported  
Owner/Operator Telephone Ext: Not reported  
Owner/Operator Fax: Not reported  
Owner/Operator Email: Not reported

Owner/Operator Indicator: Owner  
Owner/Operator Name: RONALD RFOURNIER  
Legal Status: Private  
Date Became Current: 1999-01-01 00:00:00.  
Date Ended Current: Not reported  
Owner/Operator Address: 235 ELM ST  
Owner/Operator City,State,Zip: MANCHESTER, NH 03101  
Owner/Operator Telephone: 603-472-2201  
Owner/Operator Telephone Ext: Not reported  
Owner/Operator Fax: Not reported  
Owner/Operator Email: Not reported

Owner/Operator Indicator: Owner  
Owner/Operator Name: RONALD R FOURNIER  
Legal Status: Private  
Date Became Current: 1999-01-01 00:00:00.  
Date Ended Current: Not reported  
Owner/Operator Address: 235 ELM ST  
Owner/Operator City,State,Zip: MANCHESTER, NH 03101  
Owner/Operator Telephone: 603-472-2201

Map ID  
Direction  
Distance  
Elevation

MAP FINDINGS

Site

Database(s)

EDR ID Number  
EPA ID Number

**RONS TOY SHOP INC (Continued)**

**1004748718**

Owner/Operator Telephone Ext:	Not reported
Owner/Operator Fax:	Not reported
Owner/Operator Email:	Not reported
Owner/Operator Indicator:	Operator
Owner/Operator Name:	RONALD RFOURNIER
Legal Status:	Private
Date Became Current:	1999-01-01 00:00:00.
Date Ended Current:	Not reported
Owner/Operator Address:	235 ELM ST
Owner/Operator City,State,Zip:	MANCHESTER, NH 03101
Owner/Operator Telephone:	603-472-2201
Owner/Operator Telephone Ext:	Not reported
Owner/Operator Fax:	Not reported
Owner/Operator Email:	Not reported
Owner/Operator Indicator:	Operator
Owner/Operator Name:	RONALD R FOURNIER
Legal Status:	Private
Date Became Current:	1999-01-01 00:00:00.
Date Ended Current:	Not reported
Owner/Operator Address:	235 ELM ST
Owner/Operator City,State,Zip:	MANCHESTER, NH 03101
Owner/Operator Telephone:	603-472-2201
Owner/Operator Telephone Ext:	Not reported
Owner/Operator Fax:	Not reported
Owner/Operator Email:	Not reported
Owner/Operator Indicator:	Owner
Owner/Operator Name:	RONALD R FOURNIER
Legal Status:	Private
Date Became Current:	1999-01-01 00:00:00.
Date Ended Current:	Not reported
Owner/Operator Address:	235 ELM ST
Owner/Operator City,State,Zip:	MANCHESTER, NH 03101
Owner/Operator Telephone:	603-472-2201
Owner/Operator Telephone Ext:	Not reported
Owner/Operator Fax:	Not reported
Owner/Operator Email:	Not reported
Owner/Operator Indicator:	Operator
Owner/Operator Name:	RONALD R FOURNIER
Legal Status:	Private
Date Became Current:	1999-01-01 00:00:00.
Date Ended Current:	Not reported
Owner/Operator Address:	235 ELM ST
Owner/Operator City,State,Zip:	MANCHESTER, NH 03101
Owner/Operator Telephone:	603-472-2201
Owner/Operator Telephone Ext:	Not reported
Owner/Operator Fax:	Not reported
Owner/Operator Email:	Not reported
Owner/Operator Indicator:	Owner
Owner/Operator Name:	RONALD R FOURNER
Legal Status:	Private
Date Became Current:	Not reported
Date Ended Current:	Not reported

Map ID  
Direction  
Distance  
Elevation

MAP FINDINGS

Site

Database(s)

EDR ID Number  
EPA ID Number

**RONS TOY SHOP INC (Continued)**

**1004748718**

Owner/Operator Address:	47 HARDY RD
Owner/Operator City,State,Zip:	BEDFORD, NH 03110
Owner/Operator Telephone:	603-472-2201
Owner/Operator Telephone Ext:	Not reported
Owner/Operator Fax:	Not reported
Owner/Operator Email:	Not reported
Owner/Operator Indicator:	Operator
Owner/Operator Name:	RONALD R FOURNIER
Legal Status:	Private
Date Became Current:	1999-01-01 00:00:00.
Date Ended Current:	Not reported
Owner/Operator Address:	235 ELM ST
Owner/Operator City,State,Zip:	MANCHESTER, NH 03101
Owner/Operator Telephone:	603-472-2201
Owner/Operator Telephone Ext:	Not reported
Owner/Operator Fax:	Not reported
Owner/Operator Email:	Not reported
Owner/Operator Indicator:	Owner
Owner/Operator Name:	RONALD R FOURNIER
Legal Status:	Private
Date Became Current:	1999-01-01 00:00:00.
Date Ended Current:	Not reported
Owner/Operator Address:	235 ELM ST
Owner/Operator City,State,Zip:	MANCHESTER, NH 03101
Owner/Operator Telephone:	603-472-2201
Owner/Operator Telephone Ext:	Not reported
Owner/Operator Fax:	Not reported
Owner/Operator Email:	Not reported
Owner/Operator Indicator:	Operator
Owner/Operator Name:	RONALD R FOURNIER
Legal Status:	Private
Date Became Current:	1999-01-01 00:00:00.
Date Ended Current:	Not reported
Owner/Operator Address:	235 ELM ST
Owner/Operator City,State,Zip:	MANCHESTER, NH 03101
Owner/Operator Telephone:	603-472-2201
Owner/Operator Telephone Ext:	Not reported
Owner/Operator Fax:	Not reported
Owner/Operator Email:	Not reported
Owner/Operator Indicator:	Operator
Owner/Operator Name:	RONALD R FOURNIER
Legal Status:	Private
Date Became Current:	1999-01-01 00:00:00.
Date Ended Current:	Not reported
Owner/Operator Address:	235 ELM ST
Owner/Operator City,State,Zip:	MANCHESTER, NH 03101
Owner/Operator Telephone:	603-472-2201
Owner/Operator Telephone Ext:	Not reported
Owner/Operator Fax:	Not reported
Owner/Operator Email:	Not reported
Owner/Operator Indicator:	Owner
Owner/Operator Name:	RONALD R FOURNIER



Map ID  
Direction  
Distance  
Elevation

MAP FINDINGS

Site

Database(s)

EDR ID Number  
EPA ID Number

**RON'S TOY SHOP INC (Continued)**

**1004748718**

Legal Status: Private  
Date Became Current: 1999-01-01 00:00:00.  
Date Ended Current: Not reported  
Owner/Operator Address: 235 ELM ST  
Owner/Operator City,State,Zip: MANCHESTER, NH 03101  
Owner/Operator Telephone: 603-472-2201  
Owner/Operator Telephone Ext: Not reported  
Owner/Operator Fax: Not reported  
Owner/Operator Email: Not reported

Owner/Operator Indicator: Operator  
Owner/Operator Name: RONALD R FOURNIER  
Legal Status: Private  
Date Became Current: 1999-01-01 00:00:00.  
Date Ended Current: Not reported  
Owner/Operator Address: 235 ELM ST  
Owner/Operator City,State,Zip: MANCHESTER, NH 03101  
Owner/Operator Telephone: 603-472-2201  
Owner/Operator Telephone Ext: Not reported  
Owner/Operator Fax: Not reported  
Owner/Operator Email: Not reported

Owner/Operator Indicator: Operator  
Owner/Operator Name: RONALD R FOURNIER  
Legal Status: Private  
Date Became Current: 1999-01-01 00:00:00.  
Date Ended Current: Not reported  
Owner/Operator Address: 235 ELM ST  
Owner/Operator City,State,Zip: MANCHESTER, NH 03101  
Owner/Operator Telephone: 603-472-2201  
Owner/Operator Telephone Ext: Not reported  
Owner/Operator Fax: Not reported  
Owner/Operator Email: Not reported

Owner/Operator Indicator: Owner  
Owner/Operator Name: RONALD R FOURNIER  
Legal Status: Private  
Date Became Current: 1999-01-01 00:00:00.  
Date Ended Current: Not reported  
Owner/Operator Address: 235 ELM ST  
Owner/Operator City,State,Zip: MANCHESTER, NH 03101  
Owner/Operator Telephone: 603-472-2201  
Owner/Operator Telephone Ext: Not reported  
Owner/Operator Fax: Not reported  
Owner/Operator Email: Not reported

**Historic Generators:**

Receive Date: 2004-10-11 00:00:00.0  
Handler Name: RONS TOY SHOP INC  
Federal Waste Generator Description: Conditionally Exempt Small Quantity Generator  
State District Owner: Not reported  
Large Quantity Handler of Universal Waste: No  
Recognized Trader Importer: No  
Recognized Trader Exporter: No  
Spent Lead Acid Battery Importer: No  
Spent Lead Acid Battery Exporter: No  
Current Record: No

Map ID  
Direction  
Distance  
Elevation

MAP FINDINGS

Site

Database(s)

EDR ID Number  
EPA ID Number

**RONs TOY SHOP INC (Continued)**

**1004748718**

Non Storage Recycler Activity:	Not reported
Electronic Manifest Broker:	Not reported
Receive Date:	2009-05-05 00:00:00.0
Handler Name:	RONs TOY SHOP INC
Federal Waste Generator Description:	Not a generator, verified
State District Owner:	Not reported
Large Quantity Handler of Universal Waste:	No
Recognized Trader Importer:	No
Recognized Trader Exporter:	No
Spent Lead Acid Battery Importer:	No
Spent Lead Acid Battery Exporter:	No
Current Record:	No
Non Storage Recycler Activity:	Not reported
Electronic Manifest Broker:	Not reported
Receive Date:	2009-05-05 00:00:00.0
Handler Name:	RONs TOY SHOP INC
Federal Waste Generator Description:	Not a generator, verified
State District Owner:	Not reported
Large Quantity Handler of Universal Waste:	No
Recognized Trader Importer:	No
Recognized Trader Exporter:	No
Spent Lead Acid Battery Importer:	No
Spent Lead Acid Battery Exporter:	No
Current Record:	No
Non Storage Recycler Activity:	Not reported
Electronic Manifest Broker:	Not reported
Receive Date:	2013-08-12 00:00:00.0
Handler Name:	RONs TOY SHOP INC
Federal Waste Generator Description:	Not a generator, verified
State District Owner:	Not reported
Large Quantity Handler of Universal Waste:	No
Recognized Trader Importer:	No
Recognized Trader Exporter:	No
Spent Lead Acid Battery Importer:	No
Spent Lead Acid Battery Exporter:	No
Current Record:	No
Non Storage Recycler Activity:	Not reported
Electronic Manifest Broker:	Not reported
Receive Date:	2013-08-12 00:00:00.0
Handler Name:	RONs TOY SHOP INC
Federal Waste Generator Description:	Not a generator, verified
State District Owner:	Not reported
Large Quantity Handler of Universal Waste:	No
Recognized Trader Importer:	No
Recognized Trader Exporter:	No
Spent Lead Acid Battery Importer:	No
Spent Lead Acid Battery Exporter:	No
Current Record:	No
Non Storage Recycler Activity:	Not reported
Electronic Manifest Broker:	Not reported
Receive Date:	2013-08-12 00:00:00.0
Handler Name:	RONs TOY SHOP INC

Map ID  
Direction  
Distance  
Elevation

MAP FINDINGS

Site

Database(s)

EDR ID Number  
EPA ID Number

**RONs TOY SHOP INC (Continued)**

**1004748718**

Federal Waste Generator Description: Not a generator, verified  
State District Owner: Not reported  
Large Quantity Handler of Universal Waste: No  
Recognized Trader Importer: No  
Recognized Trader Exporter: No  
Spent Lead Acid Battery Importer: No  
Spent Lead Acid Battery Exporter: No  
Current Record: No  
Non Storage Recycler Activity: Not reported  
Electronic Manifest Broker: Not reported

Receive Date: 1995-03-09 00:00:00.0  
Handler Name: RONS TOY SHOP INC  
Federal Waste Generator Description: Conditionally Exempt Small Quantity Generator  
State District Owner: Not reported  
Large Quantity Handler of Universal Waste: No  
Recognized Trader Importer: No  
Recognized Trader Exporter: No  
Spent Lead Acid Battery Importer: No  
Spent Lead Acid Battery Exporter: No  
Current Record: No  
Non Storage Recycler Activity: Not reported  
Electronic Manifest Broker: Not reported

Receive Date: 2007-12-04 00:00:00.0  
Handler Name: RONS TOY SHOP INC  
Federal Waste Generator Description: Not a generator, verified  
State District Owner: Not reported  
Large Quantity Handler of Universal Waste: No  
Recognized Trader Importer: No  
Recognized Trader Exporter: No  
Spent Lead Acid Battery Importer: No  
Spent Lead Acid Battery Exporter: No  
Current Record: No  
Non Storage Recycler Activity: Not reported  
Electronic Manifest Broker: Not reported

Receive Date: 2018-06-29 00:00:00.0  
Handler Name: RONS TOY SHOP INC  
Federal Waste Generator Description: Not a generator, verified  
State District Owner: Not reported  
Large Quantity Handler of Universal Waste: No  
Recognized Trader Importer: No  
Recognized Trader Exporter: No  
Spent Lead Acid Battery Importer: No  
Spent Lead Acid Battery Exporter: No  
Current Record: Yes  
Non Storage Recycler Activity: No  
Electronic Manifest Broker: No

Receive Date: 2000-04-12 00:00:00.0  
Handler Name: RONS TOY SHOP INC  
Federal Waste Generator Description: Conditionally Exempt Small Quantity Generator  
State District Owner: Not reported  
Large Quantity Handler of Universal Waste: No  
Recognized Trader Importer: No  
Recognized Trader Exporter: No

Map ID  
 Direction  
 Distance  
 Elevation

MAP FINDINGS

EDR ID Number  
 EPA ID Number

---

**RONS TOY SHOP INC (Continued)**

**1004748718**

Spent Lead Acid Battery Importer: No  
 Spent Lead Acid Battery Exporter: No  
 Current Record: No  
 Non Storage Recycler Activity: Not reported  
 Electronic Manifest Broker: Not reported

List of NAICS Codes and Descriptions:

NAICS Code: 42312  
 NAICS Description: MOTOR VEHICLE SUPPLIES AND NEW PARTS MERCHANT WHOLESALERS

NAICS Code: 811111  
 NAICS Description: GENERAL AUTOMOTIVE REPAIR

NAICS Code: 811198  
 NAICS Description: ALL OTHER AUTOMOTIVE REPAIR AND MAINTENANCE

Facility Has Received Notices of Violations:

Violations: No Violations Found

Evaluation Action Summary:

Evaluations: No Evaluations Found

**A38**      **FORMER KEYSTONE BATTERY**      **NH ALLSITES**      **S105772052**  
**< 1/8**      **235 ELM STREET**           **N/A**  
**1 ft.**      **MANCHESTER, NH**

**Site 12 of 15 in cluster A**

**Relative:**      ALLSITES:  
**Higher**      Name:      FORMER KEYSTONE BATTERY  
**Actual:**      Address:      235 ELM STREET  
**194 ft.**      City,State,Zip:      MANCHESTER, NH  
                  Facility ID:      199110032  
                  Project Type:      SITEEVAL  
                  Project Description:      UNSOLICITED SITE ASSESSMENT REVIEWED BY ORCB  
                  Project Manager:      CLOSED  
                  Expiration Date:      Not reported

**B39**      **MANCHESTER CITY OF**      **RCRA NonGen / NLR**      **1008891342**  
**< 1/8**      **169 S COMMERCIAL ST**           **NHD510186331**  
**1 ft.**      **MANCHESTER, NH 03103**

**Site 3 of 4 in cluster B**

**Relative:**      RCRA NonGen / NLR:  
**Lower**      Date Form Received by Agency:      2004-11-02 00:00:00.0  
**Actual:**      Handler Name:      MANCHESTER CITY OF  
**171 ft.**      Handler Address:      169 S COMMERCIAL ST  
                  Handler City,State,Zip:      MANCHESTER, NH 03103  
                  EPA ID:      NHD510186331  
                  Contact Name:      ROBERT BROOKS  
                  Contact Address:      169 S COMMERCIAL ST  
                  Contact City,State,Zip:      MANCHESTER, NH 03103  
                  Contact Telephone:      603-391-3303

Map ID  
 Direction  
 Distance  
 Elevation

MAP FINDINGS

Site

Database(s)

EDR ID Number  
 EPA ID Number

**MANCHESTER CITY OF (Continued)**

**1008891342**

Contact Fax:	Not reported
Contact Email:	Not reported
Contact Title:	Not reported
EPA Region:	01
Land Type:	Municipal
Federal Waste Generator Description:	Not a generator, verified
Non-Notifier:	Not reported
Biennial Report Cycle:	Not reported
Accessibility:	Not reported
Active Site Indicator:	Not reported
State District Owner:	Not reported
State District:	Not reported
Mailing Address:	169 S COMMERCIAL ST
Mailing City,State,Zip:	MANCHESTER, NH 03103
Owner Name:	Not reported
Owner Type:	Not reported
Operator Name:	Not reported
Operator Type:	Not reported
Short-Term Generator Activity:	No
Importer Activity:	No
Mixed Waste Generator:	No
Transporter Activity:	No
Transfer Facility Activity:	No
Recycler Activity with Storage:	No
Small Quantity On-Site Burner Exemption:	No
Smelting Melting and Refining Furnace Exemption:	No
Underground Injection Control:	No
Off-Site Waste Receipt:	No
Universal Waste Indicator:	No
Universal Waste Destination Facility:	No
Federal Universal Waste:	No
Active Site Fed-Reg Treatment Storage and Disposal Facility:	Not reported
Active Site Converter Treatment storage and Disposal Facility:	Not reported
Active Site State-Reg Treatment Storage and Disposal Facility:	Not reported
Active Site State-Reg Handler:	---
Federal Facility Indicator:	Not reported
Hazardous Secondary Material Indicator:	NN
Sub-Part K Indicator:	Not reported
Commercial TSD Indicator:	No
Treatment Storage and Disposal Type:	Not reported
2018 GPRA Permit Baseline:	Not on the Baseline
2018 GPRA Renewals Baseline:	Not on the Baseline
Permit Renewals Workload Universe:	Not reported
Permit Workload Universe:	Not reported
Permit Progress Universe:	Not reported
Post-Closure Workload Universe:	Not reported
Closure Workload Universe:	Not reported
202 GPRA Corrective Action Baseline:	No
Corrective Action Workload Universe:	No
Subject to Corrective Action Universe:	No
Non-TSDFs Where RCRA CA has Been Imposed Universe:	No
TSDFs Potentially Subject to CA Under 3004 (u)/(v) Universe:	No
TSDFs Only Subject to CA under Discretionary Auth Universe:	No
Corrective Action Priority Ranking:	No NCAPS ranking
Environmental Control Indicator:	No
Institutional Control Indicator:	No
Human Exposure Controls Indicator:	N/A

Map ID  
 Direction  
 Distance  
 Elevation

MAP FINDINGS

Site

Database(s)

EDR ID Number  
 EPA ID Number

**MANCHESTER CITY OF (Continued)**

**1008891342**

Groundwater Controls Indicator:	N/A
Operating TSD Universe:	Not reported
Full Enforcement Universe:	Not reported
Significant Non-Complier Universe:	No
Unaddressed Significant Non-Complier Universe:	No
Addressed Significant Non-Complier Universe:	No
Significant Non-Complier With a Compliance Schedule Universe:	No
Financial Assurance Required:	Not reported
Handler Date of Last Change:	2005-10-20 00:00:00.0
Recognized Trader-Importer:	No
Recognized Trader-Exporter:	No
Importer of Spent Lead Acid Batteries:	No
Exporter of Spent Lead Acid Batteries:	No
Recycler Activity Without Storage:	Not reported
Manifest Broker:	Not reported
Sub-Part P Indicator:	No

Historic Generators:

Receive Date:	2004-11-02 00:00:00.0
Handler Name:	MANCHESTER CITY OF
Federal Waste Generator Description:	Not a generator, verified
State District Owner:	Not reported
Large Quantity Handler of Universal Waste:	No
Recognized Trader Importer:	No
Recognized Trader Exporter:	No
Spent Lead Acid Battery Importer:	No
Spent Lead Acid Battery Exporter:	No
Current Record:	Yes
Non Storage Recycler Activity:	Not reported
Electronic Manifest Broker:	Not reported

List of NAICS Codes and Descriptions:

NAICS Codes:	No NAICS Codes Found
--------------	----------------------

Facility Has Received Notices of Violations:

Violations:	No Violations Found
-------------	---------------------

Evaluation Action Summary:

Evaluations:	No Evaluations Found
--------------	----------------------

**C40**

**ACCORD AUTO SALES**

**NH UST U004319774**

**151 ELM STREET**

**N/A**

**< 1/8  
1 ft.**

**MANCHESTER, NH**

**Site 7 of 16 in cluster C**

**Relative:  
Higher  
Actual:  
209 ft.**

UST:	
Name:	ACCORD AUTO SALES
Address:	151 ELM STREET
City:	MANCHESTER
Facility ID:	116089
Facility Type:	COMMERCIAL
Site Number:	200704050
Owner Name:	PD&D ENTERPRISES INC

Map ID  
Direction  
Distance  
Elevation

MAP FINDINGS

Site

Database(s)

EDR ID Number  
EPA ID Number

**ACCORD AUTO SALES (Continued)**

**U004319774**

Owner Type: COMMERCIAL/RESIDENTIAL  
Owner Title: Not reported  
Owner Address: 650 ELM ST  
Owner Address2: SUITE 101  
Owner City,St,Zip: MANCHESTER, NH 03101  
Manager Name: Not reported  
Manager Title: Not reported

Tank ID: 1  
Status: INACTIVE  
Capacity (gal): 6500  
Temporary Closed Date: Not reported  
Tank Filled Removed: Not reported  
Compartment: NO  
Tank Diameter In Inches: 0  
Construction Material Comments: Not reported  
Meets Dec 22 2015 Deadline: NO  
Leak Line Detection: Not reported  
Leak Line Detection Installed Date: Not reported  
Leak Line Detection Test Pass Fail: Not reported  
Drop Tube Pass Fail: Not reported  
Drain Valve Replaced Date: Not reported  
Dry Beak Installed Date: Not reported  
Inv Monitor Review Date: Not reported  
Dispenser Pan: Not reported  
Overfill Length In Inches: 0  
Release Detection (RD) Tank Type: Not reported  
RD Tank Type Installed Date: Not reported  
RD Tank Type Tested Date: Not reported  
RD Tank Type Test Pass Fail: Not reported  
RD Piping Type: Not reported  
RD Piping Installed Date: Not reported  
RD Piping Tested Date: Not reported  
RD Piping Test Pass Fail: Not reported  
Corrosion Protection (CP) Tank: Not reported  
CP Tank Installed Date: Not reported  
CP Tank Tested Date: Not reported  
CP Tank Test Pass Fail: Not reported  
CP Piping: Not reported  
CP Piping Installed Date: Not reported  
CP Piping Tested Date: Not reported  
CP Piping Test Pass Fail: Not reported  
CP Fitting: Not reported  
CP Fitting Installed Date: Not reported  
CP Fitting Tested Date: Not reported  
CP Fitting Test Pass Fail: Not reported  
CP Log Date: Not reported  
Tank Tightness Test Pass Fail: Not reported  
Piping Tightness Test Date: Not reported  
Piping Tightness Test Pass Fail: Not reported  
Piping Material Comments: Not reported  
Install Date: 01/01/1911  
Last Test: Not reported  
Spill Installed: Not reported  
Overfill: Not reported  
Line Leak Detection: Not reported  
Permanent Closure: 02/11/2020

Map ID  
Direction  
Distance  
Elevation

MAP FINDINGS

Site

Database(s)

EDR ID Number  
EPA ID Number

**ACCORD AUTO SALES (Continued)**

**U004319774**

Tank Material: STEEL - BARE/GALV  
Closure Date: 04/16/2020  
Tank Secondary: NO  
Product Stored: GASOLINE  
Overfill Type: Not reported  
Pipe Secondary: NO  
Pipe Material: STEEL - BARE/GALV  
Pipe System: Not reported

Tank ID: 2  
Status: INACTIVE  
Capacity (gal): 6500  
Temporary Closed Date: Not reported  
Tank Filled Removed: Not reported  
Compartment: NO  
Tank Diameter In Inches: 0  
Construction Material Comments: Not reported  
Meets Dec 22 2015 Deadline: Not reported  
Leak Line Detection: Not reported  
Leak Line Detection Installed Date: Not reported  
Leak Line Detection Test Pass Fail: Not reported  
Drop Tube Pass Fail: Not reported  
Drain Valve Replaced Date: Not reported  
Dry Beak Installed Date: Not reported  
Inv Monitor Review Date: Not reported  
Dispenser Pan: Not reported  
Overfill Length In Inches: 0  
Release Detection (RD) Tank Type: Not reported  
RD Tank Type Installed Date: Not reported  
RD Tank Type Tested Date: Not reported  
RD Tank Type Test Pass Fail: Not reported  
RD Piping Type: Not reported  
RD Piping Installed Date: Not reported  
RD Piping Tested Date: Not reported  
RD Piping Test Pass Fail: Not reported  
Corrosion Protection (CP) Tank: Not reported  
CP Tank Installed Date: Not reported  
CP Tank Tested Date: Not reported  
CP Tank Test Pass Fail: Not reported  
CP Piping: Not reported  
CP Piping Installed Date: Not reported  
CP Piping Tested Date: Not reported  
CP Piping Test Pass Fail: Not reported  
CP Fitting: Not reported  
CP Fitting Installed Date: Not reported  
CP Fitting Tested Date: Not reported  
CP Fitting Test Pass Fail: Not reported  
CP Log Date: Not reported  
Tank Tightness Test Pass Fail: Not reported  
Piping Tightness Test Date: Not reported  
Piping Tightness Test Pass Fail: Not reported  
Piping Material Comments: Not reported  
Install Date: 01/01/1911  
Last Test: Not reported  
Spill Installed: Not reported  
Overfill: Not reported



Map ID  
Direction  
Distance  
Elevation

MAP FINDINGS

Site

Database(s)

EDR ID Number  
EPA ID Number

**ACCORD AUTO SALES (Continued)**

**U004319774**

Line Leak Detection: Not reported  
Permanent Closure: 02/11/2020  
Tank Material: STEEL - BARE/GALV  
Closure Date: 04/16/2020  
Tank Secondary: NO  
Product Stored: GASOLINE  
Overfill Type: Not reported  
Pipe Secondary: NO  
Pipe Material: STEEL - BARE/GALV  
Pipe System: Not reported

Tank ID: 3  
Status: INACTIVE  
Capacity (gal): 1800  
Temporary Closed Date: Not reported  
Tank Filled Removed: Not reported  
Compartment: NO  
Tank Diameter In Inches: 0  
Construction Material Comments: Not reported  
Meets Dec 22 2015 Deadline: Not reported  
Leak Line Detection: Not reported  
Leak Line Detection Installed Date: Not reported  
Leak Line Detection Test Pass Fail: Not reported  
Drop Tube Pass Fail: Not reported  
Drain Valve Replaced Date: Not reported  
Dry Beak Installed Date: Not reported  
Inv Monitor Review Date: Not reported  
Dispenser Pan: Not reported  
Overfill Length In Inches: 0  
Release Detection (RD) Tank Type: Not reported  
RD Tank Type Installed Date: Not reported  
RD Tank Type Tested Date: Not reported  
RD Tank Type Test Pass Fail: Not reported  
RD Piping Type: Not reported  
RD Piping Installed Date: Not reported  
RD Piping Tested Date: Not reported  
RD Piping Test Pass Fail: Not reported  
Corrosion Protection (CP) Tank: Not reported  
CP Tank Installed Date: Not reported  
CP Tank Tested Date: Not reported  
CP Tank Test Pass Fail: Not reported  
CP Piping: Not reported  
CP Piping Installed Date: Not reported  
CP Piping Tested Date: Not reported  
CP Piping Test Pass Fail: Not reported  
CP Fitting: Not reported  
CP Fitting Installed Date: Not reported  
CP Fitting Tested Date: Not reported  
CP Fitting Test Pass Fail: Not reported  
CP Log Date: Not reported  
Tank Tightness Test Pass Fail: Not reported  
Piping Tightness Test Date: Not reported  
Piping Tightness Test Pass Fail: Not reported  
Piping Material Comments: Not reported  
Install Date: 01/01/1911  
Last Test: Not reported

Map ID  
Direction  
Distance  
Elevation

MAP FINDINGS

Site

Database(s)

EDR ID Number  
EPA ID Number

**ACCORD AUTO SALES (Continued)**

**U004319774**

Spill Installed: Not reported  
Overfill: Not reported  
Line Leak Detection: Not reported  
Permanent Closure: 02/13/2020  
Tank Material: STEEL - BARE/GALV  
Closure Date: 04/16/2020  
Tank Secondary: NO  
Product Stored: GASOLINE  
Overfill Type: Not reported  
Pipe Secondary: NO  
Pipe Material: STEEL - BARE/GALV  
Pipe System: Not reported

Tank ID: 4  
Status: INACTIVE  
Capacity (gal): 1000  
Temporary Closed Date: Not reported  
Tank Filled Removed: Not reported  
Compartment: NO  
Tank Diameter In Inches: 0  
Construction Material Comments: Not reported  
Meets Dec 22 2015 Deadline: Not reported  
Leak Line Detection: Not reported  
Leak Line Detection Installed Date: Not reported  
Leak Line Detection Test Pass Fail: Not reported  
Drop Tube Pass Fail: Not reported  
Drain Valve Replaced Date: Not reported  
Dry Beak Installed Date: Not reported  
Inv Monitor Review Date: Not reported  
Dispenser Pan: Not reported  
Overfill Length In Inches: 0  
Release Detection (RD) Tank Type: Not reported  
RD Tank Type Installed Date: Not reported  
RD Tank Type Tested Date: Not reported  
RD Tank Type Test Pass Fail: Not reported  
RD Piping Type: Not reported  
RD Piping Installed Date: Not reported  
RD Piping Tested Date: Not reported  
RD Piping Test Pass Fail: Not reported  
Corrosion Protection (CP) Tank: Not reported  
CP Tank Installed Date: Not reported  
CP Tank Tested Date: Not reported  
CP Tank Test Pass Fail: Not reported  
CP Piping: Not reported  
CP Piping Installed Date: Not reported  
CP Piping Tested Date: Not reported  
CP Piping Test Pass Fail: Not reported  
CP Fitting: Not reported  
CP Fitting Installed Date: Not reported  
CP Fitting Tested Date: Not reported  
CP Fitting Test Pass Fail: Not reported  
CP Log Date: Not reported  
Tank Tightness Test Pass Fail: Not reported  
Piping Tightness Test Date: Not reported  
Piping Tightness Test Pass Fail: Not reported  
Piping Material Comments: Not reported

Map ID  
Direction  
Distance  
Elevation

MAP FINDINGS

Site

Database(s)

EDR ID Number  
EPA ID Number

**ACCORD AUTO SALES (Continued)**

**U004319774**

Install Date: 01/01/1911  
Last Test: Not reported  
Spill Installed: Not reported  
Overfill: Not reported  
Line Leak Detection: Not reported  
Permanent Closure: 01/13/2020  
Tank Material: STEEL - BARE/GALV  
Closure Date: 04/16/2020  
Tank Secondary: NO  
Product Stored: GASOLINE  
Overfill Type: Not reported  
Pipe Secondary: NO  
Pipe Material: STEEL - BARE/GALV  
Pipe System: Not reported

Tank ID: 5  
Status: INACTIVE  
Capacity (gal): 1000  
Temporary Closed Date: Not reported  
Tank Filled Removed: Not reported  
Compartment: NO  
Tank Diameter In Inches: 0  
Construction Material Comments: Not reported  
Meets Dec 22 2015 Deadline: Not reported  
Leak Line Detection: Not reported  
Leak Line Detection Installed Date: Not reported  
Leak Line Detection Test Pass Fail: Not reported  
Drop Tube Pass Fail: Not reported  
Drain Valve Replaced Date: Not reported  
Dry Beak Installed Date: Not reported  
Inv Monitor Review Date: Not reported  
Dispenser Pan: Not reported  
Overfill Length In Inches: 0  
Release Detection (RD) Tank Type: Not reported  
RD Tank Type Installed Date: Not reported  
RD Tank Type Tested Date: Not reported  
RD Tank Type Test Pass Fail: Not reported  
RD Piping Type: Not reported  
RD Piping Installed Date: Not reported  
RD Piping Tested Date: Not reported  
RD Piping Test Pass Fail: Not reported  
Corrosion Protection (CP) Tank: Not reported  
CP Tank Installed Date: Not reported  
CP Tank Tested Date: Not reported  
CP Tank Test Pass Fail: Not reported  
CP Piping: Not reported  
CP Piping Installed Date: Not reported  
CP Piping Tested Date: Not reported  
CP Piping Test Pass Fail: Not reported  
CP Fitting: Not reported  
CP Fitting Installed Date: Not reported  
CP Fitting Tested Date: Not reported  
CP Fitting Test Pass Fail: Not reported  
CP Log Date: Not reported  
Tank Tightness Test Pass Fail: Not reported  
Piping Tightness Test Date: Not reported

Map ID  
Direction  
Distance  
Elevation

MAP FINDINGS

Site

Database(s)

EDR ID Number  
EPA ID Number

**ACCORD AUTO SALES (Continued)**

**U004319774**

Piping Tightness Test Pass Fail: Not reported  
Piping Material Comments: Not reported  
Install Date: 01/01/1911  
Last Test: Not reported  
Spill Installed: Not reported  
Overfill: Not reported  
Line Leak Detection: Not reported  
Permanent Closure: 02/13/2020  
Tank Material: STEEL - BARE/GALV  
Closure Date: 04/16/2020  
Tank Secondary: NO  
Product Stored: GASOLINE  
Overfill Type: Not reported  
Pipe Secondary: NO  
Pipe Material: STEEL - BARE/GALV  
Pipe System: Not reported

Tank ID: 6  
Status: INACTIVE  
Capacity (gal): 500  
Temporary Closed Date: Not reported  
Tank Filled Removed: Not reported  
Compartment: NO  
Tank Diameter In Inches: 0  
Construction Material Comments: Not reported  
Meets Dec 22 2015 Deadline: Not reported  
Leak Line Detection: Not reported  
Leak Line Detection Installed Date: Not reported  
Leak Line Detection Test Pass Fail: Not reported  
Drop Tube Pass Fail: Not reported  
Drain Valve Replaced Date: Not reported  
Dry Beak Installed Date: Not reported  
Inv Monitor Review Date: Not reported  
Dispenser Pan: Not reported  
Overfill Length In Inches: 0  
Release Detection (RD) Tank Type: Not reported  
RD Tank Type Installed Date: Not reported  
RD Tank Type Tested Date: Not reported  
RD Tank Type Test Pass Fail: Not reported  
RD Piping Type: Not reported  
RD Piping Installed Date: Not reported  
RD Piping Tested Date: Not reported  
RD Piping Test Pass Fail: Not reported  
Corrosion Protection (CP) Tank: Not reported  
CP Tank Installed Date: Not reported  
CP Tank Tested Date: Not reported  
CP Tank Test Pass Fail: Not reported  
CP Piping: Not reported  
CP Piping Installed Date: Not reported  
CP Piping Tested Date: Not reported  
CP Piping Test Pass Fail: Not reported  
CP Fitting: Not reported  
CP Fitting Installed Date: Not reported  
CP Fitting Tested Date: Not reported  
CP Fitting Test Pass Fail: Not reported  
CP Log Date: Not reported

Map ID  
Direction  
Distance  
Elevation

MAP FINDINGS

Site

Database(s)

EDR ID Number  
EPA ID Number

**ACCORD AUTO SALES (Continued)**

**U004319774**

Tank Tightness Test Pass Fail: Not reported  
Piping Tightness Test Date: Not reported  
Piping Tightness Test Pass Fail: Not reported  
Piping Material Comments: Not reported  
Install Date: 01/01/1911  
Last Test: Not reported  
Spill Installed: Not reported  
Overfill: Not reported  
Line Leak Detection: Not reported  
Permanent Closure: 02/13/2020  
Tank Material: STEEL - BARE/GALV  
Closure Date: 04/16/2020  
Tank Secondary: NO  
Product Stored: USED / WASTE OIL  
Overfill Type: Not reported  
Pipe Secondary: NO  
Pipe Material: STEEL - BARE/GALV  
Pipe System: Not reported

Tank ID: 7  
Status: INACTIVE  
Capacity (gal): 1000  
Temporary Closed Date: Not reported  
Tank Filled Removed: Not reported  
Compartment: NO  
Tank Diameter In Inches: 0  
Construction Material Comments: Not reported  
Meets Dec 22 2015 Deadline: Not reported  
Leak Line Detection: Not reported  
Leak Line Detection Installed Date: Not reported  
Leak Line Detection Test Pass Fail: Not reported  
Drop Tube Pass Fail: Not reported  
Drain Valve Replaced Date: Not reported  
Dry Beak Installed Date: Not reported  
Inv Monitor Review Date: Not reported  
Dispenser Pan: Not reported  
Overfill Length In Inches: 0  
Release Detection (RD) Tank Type: Not reported  
RD Tank Type Installed Date: Not reported  
RD Tank Type Tested Date: Not reported  
RD Tank Type Test Pass Fail: Not reported  
RD Piping Type: Not reported  
RD Piping Installed Date: Not reported  
RD Piping Tested Date: Not reported  
RD Piping Test Pass Fail: Not reported  
Corrosion Protection (CP) Tank: Not reported  
CP Tank Installed Date: Not reported  
CP Tank Tested Date: Not reported  
CP Tank Test Pass Fail: Not reported  
CP Piping: Not reported  
CP Piping Installed Date: Not reported  
CP Piping Tested Date: Not reported  
CP Piping Test Pass Fail: Not reported  
CP Fitting: Not reported  
CP Fitting Installed Date: Not reported  
CP Fitting Tested Date: Not reported

Map ID  
Direction  
Distance  
Elevation

MAP FINDINGS

Site

Database(s)

EDR ID Number  
EPA ID Number

**ACCORD AUTO SALES (Continued)**

**U004319774**

CP Fitting Test Pass Fail: Not reported  
CP Log Date: Not reported  
Tank Tightness Test Pass Fail: Not reported  
Piping Tightness Test Date: Not reported  
Piping Tightness Test Pass Fail: Not reported  
Piping Material Comments: Not reported  
Install Date: 01/01/1911  
Last Test: Not reported  
Spill Installed: Not reported  
Overfill: Not reported  
Line Leak Detection: Not reported  
Permanent Closure: 02/18/2020  
Tank Material: STEEL - BARE/GALV  
Closure Date: 04/16/2020  
Tank Secondary: NO  
Product Stored: GASOLINE  
Overfill Type: Not reported  
Pipe Secondary: NO  
Pipe Material: STEEL - BARE/GALV  
Pipe System: Not reported

Tank ID: 8  
Status: INACTIVE  
Capacity (gal): 1800  
Temporary Closed Date: Not reported  
Tank Filled Removed: Not reported  
Compartment: NO  
Tank Diameter In Inches: 0  
Construction Material Comments: Not reported  
Meets Dec 22 2015 Deadline: Not reported  
Leak Line Detection: Not reported  
Leak Line Detection Installed Date: Not reported  
Leak Line Detection Test Pass Fail: Not reported  
Drop Tube Pass Fail: Not reported  
Drain Valve Replaced Date: Not reported  
Dry Beak Installed Date: Not reported  
Inv Monitor Review Date: Not reported  
Dispenser Pan: Not reported  
Overfill Length In Inches: 0  
Release Detection (RD) Tank Type: Not reported  
RD Tank Type Installed Date: Not reported  
RD Tank Type Tested Date: Not reported  
RD Tank Type Test Pass Fail: Not reported  
RD Piping Type: Not reported  
RD Piping Installed Date: Not reported  
RD Piping Tested Date: Not reported  
RD Piping Test Pass Fail: Not reported  
Corrosion Protection (CP) Tank: Not reported  
CP Tank Installed Date: Not reported  
CP Tank Tested Date: Not reported  
CP Tank Test Pass Fail: Not reported  
CP Piping: Not reported  
CP Piping Installed Date: Not reported  
CP Piping Tested Date: Not reported  
CP Piping Test Pass Fail: Not reported  
CP Fitting: Not reported

Map ID  
Direction  
Distance  
Elevation

MAP FINDINGS

Site

Database(s)

EDR ID Number  
EPA ID Number

**ACCORD AUTO SALES (Continued)**

**U004319774**

CP Fitting Installed Date: Not reported  
CP Fitting Tested Date: Not reported  
CP Fitting Test Pass Fail: Not reported  
CP Log Date: Not reported  
Tank Tightness Test Pass Fail: Not reported  
Piping Tightness Test Date: Not reported  
Piping Tightness Test Pass Fail: Not reported  
Piping Material Comments: Not reported  
Install Date: 01/01/1911  
Last Test: Not reported  
Spill Installed: Not reported  
Overfill: Not reported  
Line Leak Detection: Not reported  
Permanent Closure: 02/19/2020  
Tank Material: STEEL - BARE/GALV  
Closure Date: 04/16/2020  
Tank Secondary: NO  
Product Stored: GASOLINE  
Overfill Type: Not reported  
Pipe Secondary: NO  
Pipe Material: STEEL - BARE/GALV  
Pipe System: Not reported

Tank ID: 9  
Status: INACTIVE  
Capacity (gal): 1000  
Temporary Closed Date: Not reported  
Tank Filled Removed: Not reported  
Compartment: NO  
Tank Diameter In Inches: 0  
Construction Material Comments: Not reported  
Meets Dec 22 2015 Deadline: Not reported  
Leak Line Detection: Not reported  
Leak Line Detection Installed Date: Not reported  
Leak Line Detection Test Pass Fail: Not reported  
Drop Tube Pass Fail: Not reported  
Drain Valve Replaced Date: Not reported  
Dry Beak Installed Date: Not reported  
Inv Monitor Review Date: Not reported  
Dispenser Pan: Not reported  
Overfill Length In Inches: 0  
Release Detection (RD) Tank Type: Not reported  
RD Tank Type Installed Date: Not reported  
RD Tank Type Tested Date: Not reported  
RD Tank Type Test Pass Fail: Not reported  
RD Piping Type: Not reported  
RD Piping Installed Date: Not reported  
RD Piping Tested Date: Not reported  
RD Piping Test Pass Fail: Not reported  
Corrosion Protection (CP) Tank: Not reported  
CP Tank Installed Date: Not reported  
CP Tank Tested Date: Not reported  
CP Tank Test Pass Fail: Not reported  
CP Piping: Not reported  
CP Piping Installed Date: Not reported  
CP Piping Tested Date: Not reported

Map ID  
Direction  
Distance  
Elevation

MAP FINDINGS

Site

Database(s)

EDR ID Number  
EPA ID Number

**ACCORD AUTO SALES (Continued)**

**U004319774**

CP Piping Test Pass Fail: Not reported  
CP Fitting: Not reported  
CP Fitting Installed Date: Not reported  
CP Fitting Tested Date: Not reported  
CP Fitting Test Pass Fail: Not reported  
CP Log Date: Not reported  
Tank Tightness Test Pass Fail: Not reported  
Piping Tightness Test Date: Not reported  
Piping Tightness Test Pass Fail: Not reported  
Piping Material Comments: Not reported  
Install Date: 01/01/1911  
Last Test: Not reported  
Spill Installed: Not reported  
Overfill: Not reported  
Line Leak Detection: Not reported  
Permanent Closure: 02/19/2020  
Tank Material: STEEL - BARE/GALV  
Closure Date: 04/16/2020  
Tank Secondary: NO  
Product Stored: GASOLINE  
Overfill Type: Not reported  
Pipe Secondary: NO  
Pipe Material: STEEL - BARE/GALV  
Pipe System: Not reported

**F41**

**EASTERN AUTO BODY  
281 WILLOW STREET  
MANCHESTER, NH**

**< 1/8  
1 ft.**

**NH SHWS U001011732  
NH UST N/A  
NH ALLSITES**

**Site 4 of 9 in cluster F**

**Relative:  
Higher**

**SHWS:**

**Actual:  
217 ft.**

Name: EASTERN AUTO BODY  
Address: 281 WILLOW STREET  
City,State,Zip: MANCHESTER, NH  
Facility ID: 199606005  
Proj Type: HAZWASTE  
**Project Manager: CLOSED**  
**Project Site Description: HAZARDOUS WASTE DISCHARGE PROJECT**  
**Expired Date: 08/12/2013**

**UST:**

Name: EASTERN AUTO BODY  
Address: 281 WILLOW STREET  
City: MANCHESTER  
Facility ID: 114040  
Facility Type: COMMERCIAL  
Site Number: 199606005  
Owner Name: TOM'S AUTO BODY INC  
Owner Type: COMMERCIAL/RESIDENTIAL  
Owner Title: Not reported  
Owner Address: 281 WILLOW STREET  
Owner Address2: Not reported  
Owner City,St,Zip: MANCHESTER, NH 03103  
Manager Name: TOM BILODEAU  
Manager Title: OWNER



Map ID  
Direction  
Distance  
Elevation

MAP FINDINGS

Site

Database(s)

EDR ID Number  
EPA ID Number

**EASTERN AUTO BODY (Continued)**

**U001011732**

Tank ID: 1  
Status: INACTIVE  
Capacity (gal): 8000  
Temporary Closed Date: Not reported  
Tank Filled Removed: Not reported  
Compartment: Not reported  
Tank Diameter In Inches: Not reported  
Construction Material Comments: Not reported  
Meets Dec 22 2015 Deadline: Not reported  
Leak Line Detection: Not reported  
Leak Line Detection Installed Date: Not reported  
Leak Line Detection Test Pass Fail: Not reported  
Drop Tube Pass Fail: Not reported  
Drain Valve Replaced Date: Not reported  
Dry Beak Installed Date: Not reported  
Inv Monitor Review Date: Not reported  
Dispenser Pan: Not reported  
Overfill Length In Inches: Not reported  
Release Detection (RD) Tank Type: NONE LISTED  
RD Tank Type Installed Date: Not reported  
RD Tank Type Tested Date: Not reported  
RD Tank Type Test Pass Fail: Not reported  
RD Piping Type: NONE  
RD Piping Installed Date: Not reported  
RD Piping Tested Date: Not reported  
RD Piping Test Pass Fail: Not reported  
Corrosion Protection (CP) Tank: Not reported  
CP Tank Installed Date: Not reported  
CP Tank Tested Date: Not reported  
CP Tank Test Pass Fail: Not reported  
CP Piping: Not reported  
CP Piping Installed Date: Not reported  
CP Piping Tested Date: Not reported  
CP Piping Test Pass Fail: Not reported  
CP Fitting: Not reported  
CP Fitting Installed Date: Not reported  
CP Fitting Tested Date: Not reported  
CP Fitting Test Pass Fail: Not reported  
CP Log Date: Not reported  
Tank Tightness Test Pass Fail: Not reported  
Piping Tightness Test Date: Not reported  
Piping Tightness Test Pass Fail: Not reported  
Piping Material Comments: Not reported  
Install Date: 01/01/1956  
Last Test: Not reported  
Spill Installed: Not reported  
Overfill: Not reported  
Line Leak Detection: Not reported  
Permanent Closure: 01/26/1989  
Tank Material: UNKNOWN  
Closure Date: Not reported  
Tank Secondary: NO  
Product Stored: UNKNOWN SUBSTANCE  
Overfill Type: Not reported  
Pipe Secondary: NO  
Pipe Material: UNKNOWN  
Pipe System: Not reported

Map ID  
Direction  
Distance  
Elevation

MAP FINDINGS

Site

Database(s)

EDR ID Number  
EPA ID Number

**EASTERN AUTO BODY (Continued)**

**U001011732**

Tank ID: 2  
Status: INACTIVE  
Capacity (gal): 1000  
Temporary Closed Date: Not reported  
Tank Filled Removed: Not reported  
Compartment: Not reported  
Tank Diameter In Inches: Not reported  
Construction Material Comments: Not reported  
Meets Dec 22 2015 Deadline: Not reported  
Leak Line Detection: Not reported  
Leak Line Detection Installed Date: Not reported  
Leak Line Detection Test Pass Fail: Not reported  
Drop Tube Pass Fail: Not reported  
Drain Valve Replaced Date: Not reported  
Dry Beak Installed Date: Not reported  
Inv Monitor Review Date: Not reported  
Dispenser Pan: Not reported  
Overfill Length In Inches: Not reported  
Release Detection (RD) Tank Type: NONE LISTED  
RD Tank Type Installed Date: Not reported  
RD Tank Type Tested Date: Not reported  
RD Tank Type Test Pass Fail: Not reported  
RD Piping Type: NONE  
RD Piping Installed Date: Not reported  
RD Piping Tested Date: Not reported  
RD Piping Test Pass Fail: Not reported  
Corrosion Protection (CP) Tank: Not reported  
CP Tank Installed Date: Not reported  
CP Tank Tested Date: Not reported  
CP Tank Test Pass Fail: Not reported  
CP Piping: Not reported  
CP Piping Installed Date: Not reported  
CP Piping Tested Date: Not reported  
CP Piping Test Pass Fail: Not reported  
CP Fitting: Not reported  
CP Fitting Installed Date: Not reported  
CP Fitting Tested Date: Not reported  
CP Fitting Test Pass Fail: Not reported  
CP Log Date: Not reported  
Tank Tightness Test Pass Fail: Not reported  
Piping Tightness Test Date: Not reported  
Piping Tightness Test Pass Fail: Not reported  
Piping Material Comments: Not reported  
Install Date: 01/01/1956  
Last Test: Not reported  
Spill Installed: Not reported  
Overfill: Not reported  
Line Leak Detection: Not reported  
Permanent Closure: 01/26/1989  
Tank Material: UNKNOWN  
Closure Date: Not reported  
Tank Secondary: NO  
Product Stored: UNKNOWN SUBSTANCE  
Overfill Type: Not reported  
Pipe Secondary: NO  
Pipe Material: UNKNOWN  
Pipe System: Not reported

Map ID  
 Direction  
 Distance  
 Elevation

MAP FINDINGS

Site

Database(s)

EDR ID Number  
 EPA ID Number

**EASTERN AUTO BODY (Continued)**

**U001011732**

ALLSITES:

Name: EASTERN AUTO BODY  
 Address: 281 WILLOW STREET  
 City,State,Zip: MANCHESTER, NH  
 Facility ID: 199606005  
 Project Type: OPUF  
 Project Description: ON-PREMISE USE FAC. CONTAINING FUEL OIL  
 Project Manager: LAGUEUX  
 Expiration Date: 09/19/2018

Name: EASTERN AUTO BODY  
 Address: 281 WILLOW STREET  
 City,State,Zip: MANCHESTER, NH  
 Facility ID: 199606005  
 Project Type: SITEEVALHW  
 Project Description: UNSOLICITED SITE ASSESSMENT REVIEWED BY HWRB  
 Project Manager: UNASSIGNED  
 Expiration Date: Not reported

**C42**

**MANCHESTER GAS WORKS**  
**130 ELM STREET**  
**MANCHESTER, NH 03101**

**EDR MGP 1008407180**  
**N/A**

< 1/8  
 1 ft.

**Site 8 of 16 in cluster C**

**Relative:  
 Higher**

Manufactured Gas Plants:  
 No additional information available

**Actual:  
 201 ft.**

**43**

**ENTERPRISE NORTH FLEET SVC**  
**101 ELM ST**  
**MANCHESTER, NH 03101**

**RCRA NonGen / NLR 1008883371**  
**NHD510052863**

< 1/8  
 1 ft.

**Relative:  
 Higher**

RCRA NonGen / NLR:  
 Date Form Received by Agency: 1999-03-06 00:00:00.0  
 Handler Name: ENTERPRISE NORTH FLEET SVC  
 Handler Address: 101 ELM ST  
 Handler City,State,Zip: MANCHESTER, NH 03101  
 EPA ID: NHD510052863  
 Contact Name: JOHN DUBOIS  
 Contact Address: 101 ELM ST REAR  
 Contact City,State,Zip: MANCHESTER, NH 03101  
 Contact Telephone: 603-627-1334  
 Contact Fax: Not reported  
 Contact Email: Not reported  
 Contact Title: Not reported  
 EPA Region: 01  
 Land Type: Private  
 Federal Waste Generator Description: Not a generator, verified  
 Non-Notifier: Not reported  
 Biennial Report Cycle: Not reported  
 Accessibility: Not reported  
 Active Site Indicator: Not reported  
 State District Owner: Not reported

**Actual:  
 209 ft.**

Map ID  
 Direction  
 Distance  
 Elevation

MAP FINDINGS

Site

Database(s)

EDR ID Number  
 EPA ID Number

**ENTERPRISE NORTH FLEET SVC (Continued)**

**1008883371**

State District:	Not reported
Mailing Address:	101 ELM ST REAR
Mailing City, State, Zip:	MANCHESTER, NH 03101
Owner Name:	Not reported
Owner Type:	Not reported
Operator Name:	Not reported
Operator Type:	Not reported
Short-Term Generator Activity:	No
Importer Activity:	No
Mixed Waste Generator:	No
Transporter Activity:	No
Transfer Facility Activity:	No
Recycler Activity with Storage:	No
Small Quantity On-Site Burner Exemption:	No
Smelting Melting and Refining Furnace Exemption:	No
Underground Injection Control:	No
Off-Site Waste Receipt:	No
Universal Waste Indicator:	No
Universal Waste Destination Facility:	No
Federal Universal Waste:	No
Active Site Fed-Reg Treatment Storage and Disposal Facility:	Not reported
Active Site Converter Treatment storage and Disposal Facility:	Not reported
Active Site State-Reg Treatment Storage and Disposal Facility:	Not reported
Active Site State-Reg Handler:	---
Federal Facility Indicator:	Not reported
Hazardous Secondary Material Indicator:	NN
Sub-Part K Indicator:	Not reported
Commercial TSD Indicator:	No
Treatment Storage and Disposal Type:	Not reported
2018 GPRA Permit Baseline:	Not on the Baseline
2018 GPRA Renewals Baseline:	Not on the Baseline
Permit Renewals Workload Universe:	Not reported
Permit Workload Universe:	Not reported
Permit Progress Universe:	Not reported
Post-Closure Workload Universe:	Not reported
Closure Workload Universe:	Not reported
202 GPRA Corrective Action Baseline:	No
Corrective Action Workload Universe:	No
Subject to Corrective Action Universe:	No
Non-TSDFs Where RCRA CA has Been Imposed Universe:	No
TSDFs Potentially Subject to CA Under 3004 (u)/(v) Universe:	No
TSDFs Only Subject to CA under Discretionary Auth Universe:	No
Corrective Action Priority Ranking:	No NCAPS ranking
Environmental Control Indicator:	No
Institutional Control Indicator:	No
Human Exposure Controls Indicator:	N/A
Groundwater Controls Indicator:	N/A
Operating TSDF Universe:	Not reported
Full Enforcement Universe:	Not reported
Significant Non-Complier Universe:	No
Unaddressed Significant Non-Complier Universe:	No
Addressed Significant Non-Complier Universe:	No
Significant Non-Complier With a Compliance Schedule Universe:	No
Financial Assurance Required:	Not reported
Handler Date of Last Change:	2005-10-20 00:00:00.0
Recognized Trader-Importer:	No
Recognized Trader-Exporter:	No

Map ID  
 Direction  
 Distance  
 Elevation

MAP FINDINGS

Site

Database(s)

EDR ID Number  
 EPA ID Number

**ENTERPRISE NORTH FLEET SVC (Continued)**

**1008883371**

Importer of Spent Lead Acid Batteries: No  
 Exporter of Spent Lead Acid Batteries: No  
 Recycler Activity Without Storage: Not reported  
 Manifest Broker: Not reported  
 Sub-Part P Indicator: No

Historic Generators:

Receive Date: 1999-03-06 00:00:00.0  
 Handler Name: ENTERPRISE NORTH FLEET SVC  
 Federal Waste Generator Description: Not a generator, verified  
 State District Owner: Not reported  
 Large Quantity Handler of Universal Waste: No  
 Recognized Trader Importer: No  
 Recognized Trader Exporter: No  
 Spent Lead Acid Battery Importer: No  
 Spent Lead Acid Battery Exporter: No  
 Current Record: Yes  
 Non Storage Recycler Activity: Not reported  
 Electronic Manifest Broker: Not reported

List of NAICS Codes and Descriptions:

NAICS Codes: No NAICS Codes Found

Facility Has Received Notices of Violations:

Violations: No Violations Found

Evaluation Action Summary:

Evaluations: No Evaluations Found

**D44**

**ST JOHNSBURY TRUCKING CO INC**  
**56 PINE ST**  
**MANCHESTER, NH 03103**

**RCRA NonGen / NLR**

**1008885794**  
**NHD510085103**

**< 1/8**  
**1 ft.**

**Site 4 of 7 in cluster D**

**Relative:**  
**Higher**

RCRA NonGen / NLR:

**Actual:**  
**222 ft.**

Date Form Received by Agency: 1999-03-06 00:00:00.0  
 Handler Name: ST JOHNSBURY TRUCKING CO INC  
 Handler Address: 56 PINE ST  
 Handler City,State,Zip: MANCHESTER, NH 03103  
 EPA ID: NHD510085103  
 Contact Name: SAL DENIO  
 Contact Address: PO BOX 218 38 MAIN ST  
 Contact City,State,Zip: ST JOHNSBURY, VT 05819  
 Contact Telephone: 802-748-7600  
 Contact Fax: Not reported  
 Contact Email: Not reported  
 Contact Title: Not reported  
 EPA Region: 01  
 Land Type: Private  
 Federal Waste Generator Description: Not a generator, verified  
 Non-Notifier: Not reported  
 Biennial Report Cycle: Not reported  
 Accessibility: Not reported

Map ID  
 Direction  
 Distance  
 Elevation

MAP FINDINGS

Site

Database(s)

EDR ID Number  
 EPA ID Number

**ST JOHNSBURY TRUCKING CO INC (Continued)**

**1008885794**

Active Site Indicator:	Not reported
State District Owner:	Not reported
State District:	Not reported
Mailing Address:	PO BOX 218 38 MAIN ST
Mailing City,State,Zip:	ST JOHNSBURY, VT 05819
Owner Name:	Not reported
Owner Type:	Not reported
Operator Name:	Not reported
Operator Type:	Not reported
Short-Term Generator Activity:	No
Importer Activity:	No
Mixed Waste Generator:	No
Transporter Activity:	No
Transfer Facility Activity:	No
Recycler Activity with Storage:	No
Small Quantity On-Site Burner Exemption:	No
Smelting Melting and Refining Furnace Exemption:	No
Underground Injection Control:	No
Off-Site Waste Receipt:	No
Universal Waste Indicator:	No
Universal Waste Destination Facility:	No
Federal Universal Waste:	No
Active Site Fed-Reg Treatment Storage and Disposal Facility:	Not reported
Active Site Converter Treatment storage and Disposal Facility:	Not reported
Active Site State-Reg Treatment Storage and Disposal Facility:	Not reported
Active Site State-Reg Handler:	---
Federal Facility Indicator:	Not reported
Hazardous Secondary Material Indicator:	NN
Sub-Part K Indicator:	Not reported
Commercial TSD Indicator:	No
Treatment Storage and Disposal Type:	Not reported
2018 GPRA Permit Baseline:	Not on the Baseline
2018 GPRA Renewals Baseline:	Not on the Baseline
Permit Renewals Workload Universe:	Not reported
Permit Workload Universe:	Not reported
Permit Progress Universe:	Not reported
Post-Closure Workload Universe:	Not reported
Closure Workload Universe:	Not reported
202 GPRA Corrective Action Baseline:	No
Corrective Action Workload Universe:	No
Subject to Corrective Action Universe:	No
Non-TSDs Where RCRA CA has Been Imposed Universe:	No
TSDs Potentially Subject to CA Under 3004 (u)/(v) Universe:	No
TSDs Only Subject to CA under Discretionary Auth Universe:	No
Corrective Action Priority Ranking:	No NCAPS ranking
Environmental Control Indicator:	No
Institutional Control Indicator:	No
Human Exposure Controls Indicator:	N/A
Groundwater Controls Indicator:	N/A
Operating TSDF Universe:	Not reported
Full Enforcement Universe:	Not reported
Significant Non-Complier Universe:	No
Unaddressed Significant Non-Complier Universe:	No
Addressed Significant Non-Complier Universe:	No
Significant Non-Complier With a Compliance Schedule Universe:	No
Financial Assurance Required:	Not reported
Handler Date of Last Change:	2005-10-20 00:00:00.0

Map ID  
 Direction  
 Distance  
 Elevation

MAP FINDINGS

Site

Database(s)

EDR ID Number  
 EPA ID Number

**ST JOHNSBURY TRUCKING CO INC (Continued)**

**1008885794**

Recognized Trader-Importer:	No
Recognized Trader-Exporter:	No
Importer of Spent Lead Acid Batteries:	No
Exporter of Spent Lead Acid Batteries:	No
Recycler Activity Without Storage:	Not reported
Manifest Broker:	Not reported
Sub-Part P Indicator:	No

Historic Generators:

Receive Date:	1999-03-06 00:00:00.0
Handler Name:	ST JOHNSBURY TRUCKING CO INC
Federal Waste Generator Description:	Not a generator, verified
State District Owner:	Not reported
Large Quantity Handler of Universal Waste:	No
Recognized Trader Importer:	No
Recognized Trader Exporter:	No
Spent Lead Acid Battery Importer:	No
Spent Lead Acid Battery Exporter:	No
Current Record:	Yes
Non Storage Recycler Activity:	Not reported
Electronic Manifest Broker:	Not reported

List of NAICS Codes and Descriptions:

NAICS Codes:	No NAICS Codes Found
--------------	----------------------

Facility Has Received Notices of Violations:

Violations:	No Violations Found
-------------	---------------------

Evaluation Action Summary:

Evaluations:	No Evaluations Found
--------------	----------------------

**A45**

**ABSOLUTE AUTO REPAIR  
 7 VALLEY ST  
 MANCHESTER, NH 03103**

**RCRA NonGen / NLR**

**100888790  
 NHD510125891**

**< 1/8  
 1 ft.**

**Site 13 of 15 in cluster A**

**Relative:  
 Higher  
 Actual:  
 196 ft.**

RCRA NonGen / NLR:	
Date Form Received by Agency:	1999-03-06 00:00:00.0
Handler Name:	ABSOLUTE AUTO REPAIR
Handler Address:	7 VALLEY ST
Handler City,State,Zip:	MANCHESTER, NH 03103
EPA ID:	NHD510125891
Contact Name:	PAT FIELD
Contact Address:	7 VALLEY ST
Contact City,State,Zip:	MANCHESTER, NH 03103
Contact Telephone:	603-623-1007
Contact Fax:	Not reported
Contact Email:	Not reported
Contact Title:	Not reported
EPA Region:	01
Land Type:	Private
Federal Waste Generator Description:	Not a generator, verified
Non-Notifier:	Not reported

Map ID  
 Direction  
 Distance  
 Elevation

MAP FINDINGS

Site

Database(s)

EDR ID Number  
 EPA ID Number

**ABSOLUTE AUTO REPAIR (Continued)**

**100888790**

Biennial Report Cycle:	Not reported
Accessibility:	Not reported
Active Site Indicator:	Not reported
State District Owner:	Not reported
State District:	Not reported
Mailing Address:	7 VALLEY ST
Mailing City, State, Zip:	MANCHESTER, NH 03103
Owner Name:	Not reported
Owner Type:	Not reported
Operator Name:	Not reported
Operator Type:	Not reported
Short-Term Generator Activity:	No
Importer Activity:	No
Mixed Waste Generator:	No
Transporter Activity:	No
Transfer Facility Activity:	No
Recycler Activity with Storage:	No
Small Quantity On-Site Burner Exemption:	No
Smelting Melting and Refining Furnace Exemption:	No
Underground Injection Control:	No
Off-Site Waste Receipt:	No
Universal Waste Indicator:	No
Universal Waste Destination Facility:	No
Federal Universal Waste:	No
Active Site Fed-Reg Treatment Storage and Disposal Facility:	Not reported
Active Site Converter Treatment storage and Disposal Facility:	Not reported
Active Site State-Reg Treatment Storage and Disposal Facility:	Not reported
Active Site State-Reg Handler:	---
Federal Facility Indicator:	Not reported
Hazardous Secondary Material Indicator:	NN
Sub-Part K Indicator:	Not reported
Commercial TSD Indicator:	No
Treatment Storage and Disposal Type:	Not reported
2018 GPRC Permit Baseline:	Not on the Baseline
2018 GPRC Renewals Baseline:	Not on the Baseline
Permit Renewals Workload Universe:	Not reported
Permit Workload Universe:	Not reported
Permit Progress Universe:	Not reported
Post-Closure Workload Universe:	Not reported
Closure Workload Universe:	Not reported
202 GPRC Corrective Action Baseline:	No
Corrective Action Workload Universe:	No
Subject to Corrective Action Universe:	No
Non-TSDs Where RCRA CA has Been Imposed Universe:	No
TSDs Potentially Subject to CA Under 3004 (u)/(v) Universe:	No
TSDs Only Subject to CA under Discretionary Auth Universe:	No
Corrective Action Priority Ranking:	No NCAPS ranking
Environmental Control Indicator:	No
Institutional Control Indicator:	No
Human Exposure Controls Indicator:	N/A
Groundwater Controls Indicator:	N/A
Operating TSD Universe:	Not reported
Full Enforcement Universe:	Not reported
Significant Non-Complier Universe:	No
Unaddressed Significant Non-Complier Universe:	No
Addressed Significant Non-Complier Universe:	No
Significant Non-Complier With a Compliance Schedule Universe:	No



Map ID  
 Direction  
 Distance  
 Elevation

MAP FINDINGS

Site

Database(s)

EDR ID Number  
 EPA ID Number

**ABSOLUTE AUTO REPAIR (Continued)**

**100888790**

Financial Assurance Required:	Not reported
Handler Date of Last Change:	2005-10-20 00:00:00.0
Recognized Trader-Importer:	No
Recognized Trader-Exporter:	No
Importer of Spent Lead Acid Batteries:	No
Exporter of Spent Lead Acid Batteries:	No
Recycler Activity Without Storage:	Not reported
Manifest Broker:	Not reported
Sub-Part P Indicator:	No

Historic Generators:

Receive Date:	1999-03-06 00:00:00.0
Handler Name:	ABSOLUTE AUTO REPAIR
Federal Waste Generator Description:	Not a generator, verified
State District Owner:	Not reported
Large Quantity Handler of Universal Waste:	No
Recognized Trader Importer:	No
Recognized Trader Exporter:	No
Spent Lead Acid Battery Importer:	No
Spent Lead Acid Battery Exporter:	No
Current Record:	Yes
Non Storage Recycler Activity:	Not reported
Electronic Manifest Broker:	Not reported

List of NAICS Codes and Descriptions:

NAICS Codes:	No NAICS Codes Found
--------------	----------------------

Facility Has Received Notices of Violations:

Violations:	No Violations Found
-------------	---------------------

Evaluation Action Summary:

Evaluations:	No Evaluations Found
--------------	----------------------

**H46**

**MANCHESTER TRANSIT AUTHORITY  
 110 ELM ST  
 MANCHESTER, NH 03101**

**< 1/8  
 1 ft.**

**Site 2 of 3 in cluster H**

**RCRA-VSQQ 1000842074  
 NH SHWS NHD982755423  
 NH LUST  
 NH UST  
 NH BROWNFIELDS  
 NH ALLSITES  
 RI MANIFEST  
 NH PFAS**

**Relative:  
 Higher**

**Actual:  
 203 ft.**

RCRA-VSQQ:

Date Form Received by Agency:	2020-01-16 00:00:00.0
Handler Name:	MANCHESTER TRANSIT AUTHORITY
Handler Address:	110 ELM ST
Handler City,State,Zip:	MANCHESTER, NH 03101-2799
EPA ID:	NHD982755423
Contact Name:	MICHAEL WHITTEN
Contact Address:	Not reported
Contact City,State,Zip:	Not reported
Contact Telephone:	603-623-8801
Contact Fax:	Not reported
Contact Email:	MWHITTEN@MTABUS.ORG

Map ID  
 Direction  
 Distance  
 Elevation

MAP FINDINGS

Site

Database(s)

EDR ID Number  
 EPA ID Number

**MANCHESTER TRANSIT AUTHORITY (Continued)**

**1000842074**

Contact Title:	Not reported
EPA Region:	01
Land Type:	Municipal
Federal Waste Generator Description:	Conditionally Exempt Small Quantity Generator
Non-Notifier:	Not reported
Biennial Report Cycle:	Not reported
Accessibility:	Not reported
Active Site Indicator:	Handler Activities
State District Owner:	Not reported
State District:	Not reported
Mailing Address:	110 ELM ST
Mailing City,State,Zip:	MANCHESTER, NH 03101-2799
Owner Name:	MANCHESTER TRAN
Owner Type:	Municipal
Operator Name:	MANCHESTER TRAN
Operator Type:	Municipal
Short-Term Generator Activity:	No
Importer Activity:	No
Mixed Waste Generator:	No
Transporter Activity:	No
Transfer Facility Activity:	No
Recycler Activity with Storage:	No
Small Quantity On-Site Burner Exemption:	No
Smelting Melting and Refining Furnace Exemption:	No
Underground Injection Control:	No
Off-Site Waste Receipt:	No
Universal Waste Indicator:	No
Universal Waste Destination Facility:	No
Federal Universal Waste:	No
Active Site Fed-Reg Treatment Storage and Disposal Facility:	Not reported
Active Site Converter Treatment storage and Disposal Facility:	Not reported
Active Site State-Reg Treatment Storage and Disposal Facility:	Not reported
Active Site State-Reg Handler:	---
Federal Facility Indicator:	Not reported
Hazardous Secondary Material Indicator:	N
Sub-Part K Indicator:	Not reported
Commercial TSD Indicator:	No
Treatment Storage and Disposal Type:	Not reported
2018 GPRA Permit Baseline:	Not on the Baseline
2018 GPRA Renewals Baseline:	Not on the Baseline
Permit Renewals Workload Universe:	Not reported
Permit Workload Universe:	Not reported
Permit Progress Universe:	Not reported
Post-Closure Workload Universe:	Not reported
Closure Workload Universe:	Not reported
202 GPRA Corrective Action Baseline:	No
Corrective Action Workload Universe:	No
Subject to Corrective Action Universe:	No
Non-TSDs Where RCRA CA has Been Imposed Universe:	No
TSDs Potentially Subject to CA Under 3004 (u)/(v) Universe:	No
TSDs Only Subject to CA under Discretionary Auth Universe:	No
Corrective Action Priority Ranking:	No NCAPS ranking
Environmental Control Indicator:	No
Institutional Control Indicator:	No
Human Exposure Controls Indicator:	N/A
Groundwater Controls Indicator:	N/A
Operating TSDF Universe:	Not reported

Map ID  
Direction  
Distance  
Elevation

MAP FINDINGS

Site

Database(s)

EDR ID Number  
EPA ID Number

**MANCHESTER TRANSIT AUTHORITY (Continued)**

**1000842074**

Full Enforcement Universe:	Not reported
Significant Non-Complier Universe:	No
Unaddressed Significant Non-Complier Universe:	No
Addressed Significant Non-Complier Universe:	No
Significant Non-Complier With a Compliance Schedule Universe:	No
Financial Assurance Required:	Not reported
Handler Date of Last Change:	2020-03-09 15:41:51.0
Recognized Trader-Importer:	No
Recognized Trader-Exporter:	No
Importer of Spent Lead Acid Batteries:	No
Exporter of Spent Lead Acid Batteries:	No
Recycler Activity Without Storage:	No
Manifest Broker:	No
Sub-Part P Indicator:	No

Biennial: List of Years

Year: 2003

[Click Here for Biennial Reporting System Data:](#)

Hazardous Waste Summary:

Waste Code: D008  
Waste Description: LEAD

Waste Code: D022  
Waste Description: CHLOROFORM

Waste Code: F003  
Waste Description: THE FOLLOWING SPENT NONHALOGENATED SOLVENTS: XYLENE, ACETONE, ETHYL ACETATE, ETHYL BENZENE, ETHYL ETHER, METHYL ISOBUTYL KETONE, N-BUTYL ALCOHOL, CYCLOHEXANONE, AND METHANOL; ALL SPENT SOLVENT MIXTURES/BLENDS CONTAINING, BEFORE USE, ONLY THE ABOVE SPENT NONHALOGENATED SOLVENTS; AND ALL SPENT SOLVENT MIXTURES/BLENDS CONTAINING, BEFORE USE, ONE OR MORE OF THE ABOVE NONHALOGENATED SOLVENTS, AND A TOTAL OF TEN PERCENT OR MORE (BY VOLUME) OF ONE OR MORE OF THOSE SOLVENTS LISTED IN F001, F002, F004, AND F005; AND STILL BOTTOMS FROM THE RECOVERY OF THESE SPENT SOLVENTS AND SPENT SOLVENT MIXTURES.

Waste Code: F005  
Waste Description: THE FOLLOWING SPENT NONHALOGENATED SOLVENTS: TOLUENE, METHYL ETHYL KETONE, CARBON DISULFIDE, ISOBUTANOL, PYRIDINE, BENZENE, 2-ETHOXYETHANOL, AND 2-NITROPROPANE; ALL SPENT SOLVENT MIXTURES/BLENDS CONTAINING, BEFORE USE, A TOTAL OF TEN PERCENT OR MORE (BY VOLUME) OF ONE OR MORE OF THE ABOVE NONHALOGENATED SOLVENTS OR THOSE SOLVENTS LISTED IN F001, F002, OR F004; AND STILL BOTTOMS FROM THE RECOVERY OF THESE SPENT SOLVENTS AND SPENT SOLVENT MIXTURES.

Handler - Owner Operator:

Owner/Operator Indicator:	Operator
Owner/Operator Name:	MANCHESTER TRANSIT AUTHORITY
Legal Status:	Municipal
Date Became Current:	1975-01-01 00:00:00.
Date Ended Current:	Not reported
Owner/Operator Address:	110 ELM ST
Owner/Operator City,State,Zip:	MANCHESTER, NH 03101-2799

Map ID  
Direction  
Distance  
Elevation

MAP FINDINGS

Site

Database(s)

EDR ID Number  
EPA ID Number

**MANCHESTER TRANSIT AUTHORITY (Continued)**

**1000842074**

Owner/Operator Telephone:	Not reported
Owner/Operator Telephone Ext:	Not reported
Owner/Operator Fax:	Not reported
Owner/Operator Email:	Not reported
Owner/Operator Indicator:	Owner
Owner/Operator Name:	MANCHESTER TRANSIT AUTHORITY
Legal Status:	Municipal
Date Became Current:	1975-01-01 00:00:00.
Date Ended Current:	Not reported
Owner/Operator Address:	110 ELM ST
Owner/Operator City,State,Zip:	MANCHESTER, NH 03101-2799
Owner/Operator Telephone:	603-623-8801
Owner/Operator Telephone Ext:	Not reported
Owner/Operator Fax:	Not reported
Owner/Operator Email:	Not reported
Owner/Operator Indicator:	Owner
Owner/Operator Name:	MANCHESTER TRAN
Legal Status:	Municipal
Date Became Current:	1975-01-01 00:00:00.
Date Ended Current:	Not reported
Owner/Operator Address:	110 ELM ST
Owner/Operator City,State,Zip:	MANCHESTER, NH 03101-2799
Owner/Operator Telephone:	603-623-8801
Owner/Operator Telephone Ext:	Not reported
Owner/Operator Fax:	Not reported
Owner/Operator Email:	Not reported
Owner/Operator Indicator:	Owner
Owner/Operator Name:	MANCHESTER TRAN
Legal Status:	Municipal
Date Became Current:	1975-01-01 00:00:00.
Date Ended Current:	Not reported
Owner/Operator Address:	110 ELM ST
Owner/Operator City,State,Zip:	MANCHESTER, NH 03101-2799
Owner/Operator Telephone:	603-623-8801
Owner/Operator Telephone Ext:	Not reported
Owner/Operator Fax:	Not reported
Owner/Operator Email:	Not reported
Owner/Operator Indicator:	Owner
Owner/Operator Name:	MANCHESTER TRANSIT AUTHORITY
Legal Status:	Municipal
Date Became Current:	1975-01-01 00:00:00.
Date Ended Current:	Not reported
Owner/Operator Address:	110 ELM ST
Owner/Operator City,State,Zip:	MANCHESTER, NH 03101-2799
Owner/Operator Telephone:	603-623-8801
Owner/Operator Telephone Ext:	Not reported
Owner/Operator Fax:	Not reported
Owner/Operator Email:	Not reported
Owner/Operator Indicator:	Operator
Owner/Operator Name:	MANCHESTER TRANSIT AUTHORITY
Legal Status:	Municipal
Date Became Current:	1975-01-01 00:00:00.

Map ID  
Direction  
Distance  
Elevation

MAP FINDINGS

Site

Database(s)

EDR ID Number  
EPA ID Number

**MANCHESTER TRANSIT AUTHORITY (Continued)**

**1000842074**

Date Ended Current:	Not reported
Owner/Operator Address:	110 ELM ST
Owner/Operator City,State,Zip:	MANCHESTER, NH 03101-2799
Owner/Operator Telephone:	603-623-8801
Owner/Operator Telephone Ext:	Not reported
Owner/Operator Fax:	Not reported
Owner/Operator Email:	Not reported
Owner/Operator Indicator:	Owner
Owner/Operator Name:	MANCHESTER TRANSIT AUTHORITY
Legal Status:	Municipal
Date Became Current:	1975-01-01 00:00:00.
Date Ended Current:	Not reported
Owner/Operator Address:	110 ELM ST
Owner/Operator City,State,Zip:	MANCHESTER, NH 03101-2799
Owner/Operator Telephone:	603-623-8801
Owner/Operator Telephone Ext:	Not reported
Owner/Operator Fax:	Not reported
Owner/Operator Email:	Not reported
Owner/Operator Indicator:	Owner
Owner/Operator Name:	MANCHESTER TRAN
Legal Status:	Municipal
Date Became Current:	1975-01-01 00:00:00.
Date Ended Current:	Not reported
Owner/Operator Address:	110 ELM ST
Owner/Operator City,State,Zip:	MANCHESTER, NH 03101-2799
Owner/Operator Telephone:	603-623-8801
Owner/Operator Telephone Ext:	Not reported
Owner/Operator Fax:	Not reported
Owner/Operator Email:	Not reported
Owner/Operator Indicator:	Owner
Owner/Operator Name:	MANCHESTER TRAN
Legal Status:	Municipal
Date Became Current:	1975-01-01 00:00:00.
Date Ended Current:	Not reported
Owner/Operator Address:	110 ELM ST
Owner/Operator City,State,Zip:	MANCHESTER, NH 03101-2799
Owner/Operator Telephone:	603-623-8801
Owner/Operator Telephone Ext:	Not reported
Owner/Operator Fax:	Not reported
Owner/Operator Email:	Not reported
Owner/Operator Indicator:	Owner
Owner/Operator Name:	MANCHESTER TRAN
Legal Status:	Municipal
Date Became Current:	1975-01-01 00:00:00.
Date Ended Current:	Not reported
Owner/Operator Address:	110 ELM ST
Owner/Operator City,State,Zip:	MANCHESTER, NH 03101-2799
Owner/Operator Telephone:	603-623-8801
Owner/Operator Telephone Ext:	Not reported
Owner/Operator Fax:	Not reported
Owner/Operator Email:	Not reported
Owner/Operator Indicator:	Owner

Map ID  
Direction  
Distance  
Elevation

MAP FINDINGS

Site

Database(s)

EDR ID Number  
EPA ID Number

**MANCHESTER TRANSIT AUTHORITY (Continued)**

**1000842074**

Owner/Operator Name: MANCHESTER TRANSIT AUTHORITY  
Legal Status: Municipal  
Date Became Current: 1975-01-01 00:00:00.  
Date Ended Current: Not reported  
Owner/Operator Address: 110 ELM ST  
Owner/Operator City,State,Zip: MANCHESTER, NH 03101-2799  
Owner/Operator Telephone: 603-623-8801  
Owner/Operator Telephone Ext: Not reported  
Owner/Operator Fax: Not reported  
Owner/Operator Email: Not reported

Owner/Operator Indicator: Operator  
Owner/Operator Name: MANCHESTER TRANSIT AUTHORITY  
Legal Status: Municipal  
Date Became Current: 1975-01-01 00:00:00.  
Date Ended Current: Not reported  
Owner/Operator Address: 110 ELM ST  
Owner/Operator City,State,Zip: MANCHESTER, NH 03101-2799  
Owner/Operator Telephone: 603-623-8801  
Owner/Operator Telephone Ext: Not reported  
Owner/Operator Fax: Not reported  
Owner/Operator Email: Not reported

Owner/Operator Indicator: Owner  
Owner/Operator Name: MANCHESTER TRAN  
Legal Status: Municipal  
Date Became Current: 1975-01-01 00:00:00.  
Date Ended Current: Not reported  
Owner/Operator Address: 110 ELM ST  
Owner/Operator City,State,Zip: MANCHESTER, NH 03101-2799  
Owner/Operator Telephone: 603-623-8801  
Owner/Operator Telephone Ext: Not reported  
Owner/Operator Fax: Not reported  
Owner/Operator Email: Not reported

Owner/Operator Indicator: Operator  
Owner/Operator Name: MANCHESTER TRAN  
Legal Status: Municipal  
Date Became Current: 1975-01-01 00:00:00.  
Date Ended Current: Not reported  
Owner/Operator Address: 110 ELM ST  
Owner/Operator City,State,Zip: MANCHESTER, NH 03101-2799  
Owner/Operator Telephone: 603-623-8801  
Owner/Operator Telephone Ext: Not reported  
Owner/Operator Fax: Not reported  
Owner/Operator Email: Not reported

Owner/Operator Indicator: Owner  
Owner/Operator Name: MANCHESTER TRAN  
Legal Status: Municipal  
Date Became Current: 1975-01-01 00:00:00.  
Date Ended Current: Not reported  
Owner/Operator Address: 110 ELM ST  
Owner/Operator City,State,Zip: MANCHESTER, NH 03101-2799  
Owner/Operator Telephone: 603-623-8801  
Owner/Operator Telephone Ext: Not reported  
Owner/Operator Fax: Not reported

Map ID  
Direction  
Distance  
Elevation

MAP FINDINGS

Site

Database(s)

EDR ID Number  
EPA ID Number

**MANCHESTER TRANSIT AUTHORITY (Continued)**

**1000842074**

Owner/Operator Email:	Not reported
Owner/Operator Indicator:	Owner
Owner/Operator Name:	MANCHESTER TRAN
Legal Status:	Municipal
Date Became Current:	1975-01-01 00:00:00.
Date Ended Current:	Not reported
Owner/Operator Address:	110 ELM ST
Owner/Operator City,State,Zip:	MANCHESTER, NH 03101-2799
Owner/Operator Telephone:	603-623-8801
Owner/Operator Telephone Ext:	Not reported
Owner/Operator Fax:	Not reported
Owner/Operator Email:	Not reported
Owner/Operator Indicator:	Operator
Owner/Operator Name:	MANCHESTER TRAN
Legal Status:	Municipal
Date Became Current:	1975-01-01 00:00:00.
Date Ended Current:	Not reported
Owner/Operator Address:	110 ELM ST
Owner/Operator City,State,Zip:	MANCHESTER, NH 03101-2799
Owner/Operator Telephone:	603-623-8801
Owner/Operator Telephone Ext:	Not reported
Owner/Operator Fax:	Not reported
Owner/Operator Email:	Not reported
Owner/Operator Indicator:	Owner
Owner/Operator Name:	MANCHESTER TRANSIT AUTHORITY
Legal Status:	Municipal
Date Became Current:	1975-01-01 00:00:00.
Date Ended Current:	Not reported
Owner/Operator Address:	110 ELM ST
Owner/Operator City,State,Zip:	MANCHESTER, NH 03101-2799
Owner/Operator Telephone:	Not reported
Owner/Operator Telephone Ext:	Not reported
Owner/Operator Fax:	Not reported
Owner/Operator Email:	Not reported
Owner/Operator Indicator:	Operator
Owner/Operator Name:	MANCHESTER TRAN
Legal Status:	Municipal
Date Became Current:	1975-01-01 00:00:00.
Date Ended Current:	Not reported
Owner/Operator Address:	110 ELM ST
Owner/Operator City,State,Zip:	MANCHESTER, NH 03101-2799
Owner/Operator Telephone:	603-623-8801
Owner/Operator Telephone Ext:	Not reported
Owner/Operator Fax:	Not reported
Owner/Operator Email:	Not reported
Owner/Operator Indicator:	Operator
Owner/Operator Name:	MANCHESTER TRAN
Legal Status:	Municipal
Date Became Current:	1975-01-01 00:00:00.
Date Ended Current:	Not reported
Owner/Operator Address:	110 ELM ST
Owner/Operator City,State,Zip:	MANCHESTER, NH 03101-2799

Map ID  
Direction  
Distance  
Elevation

MAP FINDINGS

Site

Database(s)

EDR ID Number  
EPA ID Number

**MANCHESTER TRANSIT AUTHORITY (Continued)**

**1000842074**

Owner/Operator Telephone:	603-623-8801
Owner/Operator Telephone Ext:	Not reported
Owner/Operator Fax:	Not reported
Owner/Operator Email:	Not reported
Owner/Operator Indicator:	Owner
Owner/Operator Name:	CITY OF MANCHESTER
Legal Status:	Municipal
Date Became Current:	2002-09-23 00:00:00.
Date Ended Current:	Not reported
Owner/Operator Address:	110 ELM ST
Owner/Operator City,State,Zip:	MANCHESTER, NH 03101-2799
Owner/Operator Telephone:	603-623-8804
Owner/Operator Telephone Ext:	Not reported
Owner/Operator Fax:	Not reported
Owner/Operator Email:	Not reported
Owner/Operator Indicator:	Owner
Owner/Operator Name:	MANCHESTER TRANSIT AUTHORITY
Legal Status:	Municipal
Date Became Current:	1975-01-01 00:00:00.
Date Ended Current:	Not reported
Owner/Operator Address:	110 ELM ST
Owner/Operator City,State,Zip:	MANCHESTER, NH 03101-2799
Owner/Operator Telephone:	603-623-8801
Owner/Operator Telephone Ext:	Not reported
Owner/Operator Fax:	Not reported
Owner/Operator Email:	Not reported
Owner/Operator Indicator:	Owner
Owner/Operator Name:	MANCHESTER TRANSIT AUTHORITY
Legal Status:	Municipal
Date Became Current:	1975-01-01 00:00:00.
Date Ended Current:	Not reported
Owner/Operator Address:	110 ELM ST
Owner/Operator City,State,Zip:	MANCHESTER, NH 03101-2799
Owner/Operator Telephone:	603-623-8801
Owner/Operator Telephone Ext:	Not reported
Owner/Operator Fax:	Not reported
Owner/Operator Email:	Not reported
Owner/Operator Indicator:	Owner
Owner/Operator Name:	MANCHESTER TRAN
Legal Status:	Municipal
Date Became Current:	1975-01-01 00:00:00.
Date Ended Current:	Not reported
Owner/Operator Address:	110 ELM ST
Owner/Operator City,State,Zip:	MANCHESTER, NH 03101-2799
Owner/Operator Telephone:	603-623-8801
Owner/Operator Telephone Ext:	Not reported
Owner/Operator Fax:	Not reported
Owner/Operator Email:	Not reported
Owner/Operator Indicator:	Operator
Owner/Operator Name:	MANCHESTER TRAN
Legal Status:	Municipal
Date Became Current:	1975-01-01 00:00:00.



Map ID  
Direction  
Distance  
Elevation

MAP FINDINGS

Site

Database(s)

EDR ID Number  
EPA ID Number

**MANCHESTER TRANSIT AUTHORITY (Continued)**

**1000842074**

Date Ended Current: Not reported  
Owner/Operator Address: 110 ELM ST  
Owner/Operator City,State,Zip: MANCHESTER, NH 03101-2799  
Owner/Operator Telephone: 603-623-8801  
Owner/Operator Telephone Ext: Not reported  
Owner/Operator Fax: Not reported  
Owner/Operator Email: Not reported

Owner/Operator Indicator: Owner  
Owner/Operator Name: MANCHESTER TRAN  
Legal Status: Municipal  
Date Became Current: 1975-01-01 00:00:00.  
Date Ended Current: Not reported  
Owner/Operator Address: 110 ELM ST  
Owner/Operator City,State,Zip: MANCHESTER, NH 03101-2799  
Owner/Operator Telephone: 603-623-8801  
Owner/Operator Telephone Ext: Not reported  
Owner/Operator Fax: Not reported  
Owner/Operator Email: Not reported

Owner/Operator Indicator: Owner  
Owner/Operator Name: MANCHESTER TRAN  
Legal Status: Municipal  
Date Became Current: 1975-01-01 00:00:00.  
Date Ended Current: Not reported  
Owner/Operator Address: 110 ELM ST  
Owner/Operator City,State,Zip: MANCHESTER, NH 03101-2799  
Owner/Operator Telephone: 603-623-8801  
Owner/Operator Telephone Ext: Not reported  
Owner/Operator Fax: Not reported  
Owner/Operator Email: Not reported

Owner/Operator Indicator: Operator  
Owner/Operator Name: MANCHESTER TRAN  
Legal Status: Municipal  
Date Became Current: 1975-01-01 00:00:00.  
Date Ended Current: Not reported  
Owner/Operator Address: 110 ELM ST  
Owner/Operator City,State,Zip: MANCHESTER, NH 03101-2799  
Owner/Operator Telephone: 603-623-8801  
Owner/Operator Telephone Ext: Not reported  
Owner/Operator Fax: Not reported  
Owner/Operator Email: Not reported

Owner/Operator Indicator: Operator  
Owner/Operator Name: MANCHESTER TRAN  
Legal Status: Municipal  
Date Became Current: 1975-01-01 00:00:00.  
Date Ended Current: Not reported  
Owner/Operator Address: 110 ELM ST  
Owner/Operator City,State,Zip: MANCHESTER, NH 03101-2799  
Owner/Operator Telephone: 603-623-8801  
Owner/Operator Telephone Ext: Not reported  
Owner/Operator Fax: Not reported  
Owner/Operator Email: Not reported

Owner/Operator Indicator: Operator

Map ID  
Direction  
Distance  
Elevation

MAP FINDINGS

Site

Database(s)

EDR ID Number  
EPA ID Number

**MANCHESTER TRANSIT AUTHORITY (Continued)**

**1000842074**

Owner/Operator Name: MANCHESTER TRAN  
Legal Status: Municipal  
Date Became Current: 1975-01-01 00:00:00.  
Date Ended Current: Not reported  
Owner/Operator Address: 110 ELM ST  
Owner/Operator City,State,Zip: MANCHESTER, NH 03101-2799  
Owner/Operator Telephone: 603-623-8801  
Owner/Operator Telephone Ext: Not reported  
Owner/Operator Fax: Not reported  
Owner/Operator Email: Not reported

Owner/Operator Indicator: Owner  
Owner/Operator Name: MANCHESTER TRAN  
Legal Status: Municipal  
Date Became Current: 1975-01-01 00:00:00.  
Date Ended Current: Not reported  
Owner/Operator Address: 110 ELM ST  
Owner/Operator City,State,Zip: MANCHESTER, NH 03101-2799  
Owner/Operator Telephone: 603-623-8801  
Owner/Operator Telephone Ext: Not reported  
Owner/Operator Fax: Not reported  
Owner/Operator Email: Not reported

Owner/Operator Indicator: Operator  
Owner/Operator Name: MANCHESTER TRAN  
Legal Status: Municipal  
Date Became Current: 1975-01-01 00:00:00.  
Date Ended Current: Not reported  
Owner/Operator Address: 110 ELM ST  
Owner/Operator City,State,Zip: MANCHESTER, NH 03101-2799  
Owner/Operator Telephone: 603-623-8801  
Owner/Operator Telephone Ext: Not reported  
Owner/Operator Fax: Not reported  
Owner/Operator Email: Not reported

Owner/Operator Indicator: Operator  
Owner/Operator Name: MANCHESTER TRAN  
Legal Status: Municipal  
Date Became Current: 1975-01-01 00:00:00.  
Date Ended Current: Not reported  
Owner/Operator Address: 110 ELM ST  
Owner/Operator City,State,Zip: MANCHESTER, NH 03101-2799  
Owner/Operator Telephone: 603-623-8801  
Owner/Operator Telephone Ext: Not reported  
Owner/Operator Fax: Not reported  
Owner/Operator Email: Not reported

Owner/Operator Indicator: Operator  
Owner/Operator Name: MANCHESTER TRAN  
Legal Status: Municipal  
Date Became Current: 1975-01-01 00:00:00.  
Date Ended Current: Not reported  
Owner/Operator Address: 110 ELM ST  
Owner/Operator City,State,Zip: MANCHESTER, NH 03101-2799  
Owner/Operator Telephone: 603-623-8801  
Owner/Operator Telephone Ext: Not reported  
Owner/Operator Fax: Not reported

Map ID  
Direction  
Distance  
Elevation

MAP FINDINGS

Site

Database(s)

EDR ID Number  
EPA ID Number

**MANCHESTER TRANSIT AUTHORITY (Continued)**

**1000842074**

Owner/Operator Email:	Not reported
Owner/Operator Indicator:	Owner
Owner/Operator Name:	MANCHESTER TRANSIT AUTHORITY
Legal Status:	Municipal
Date Became Current:	1975-01-01 00:00:00.
Date Ended Current:	Not reported
Owner/Operator Address:	110 ELM ST
Owner/Operator City,State,Zip:	MANCHESTER, NH 03101-2799
Owner/Operator Telephone:	603-623-8801
Owner/Operator Telephone Ext:	Not reported
Owner/Operator Fax:	Not reported
Owner/Operator Email:	Not reported
Owner/Operator Indicator:	Operator
Owner/Operator Name:	MANCHESTER TRANSIT AUTHORITY
Legal Status:	Municipal
Date Became Current:	1975-01-01 00:00:00.
Date Ended Current:	Not reported
Owner/Operator Address:	110 ELM ST
Owner/Operator City,State,Zip:	MANCHESTER, NH 03101-2799
Owner/Operator Telephone:	603-623-8801
Owner/Operator Telephone Ext:	Not reported
Owner/Operator Fax:	Not reported
Owner/Operator Email:	Not reported
Owner/Operator Indicator:	Operator
Owner/Operator Name:	MANCHESTER TRANSIT AUTHORITY
Legal Status:	Municipal
Date Became Current:	1975-01-01 00:00:00.
Date Ended Current:	Not reported
Owner/Operator Address:	110 ELM ST
Owner/Operator City,State,Zip:	MANCHESTER, NH 03101-2799
Owner/Operator Telephone:	603-623-8801
Owner/Operator Telephone Ext:	Not reported
Owner/Operator Fax:	Not reported
Owner/Operator Email:	Not reported
Owner/Operator Indicator:	Operator
Owner/Operator Name:	MANCHESTER TRANSIT AUTHORITY
Legal Status:	Municipal
Date Became Current:	1975-01-01 00:00:00.
Date Ended Current:	Not reported
Owner/Operator Address:	110 ELM ST
Owner/Operator City,State,Zip:	MANCHESTER, NH 03101-2799
Owner/Operator Telephone:	603-623-8801
Owner/Operator Telephone Ext:	Not reported
Owner/Operator Fax:	Not reported
Owner/Operator Email:	Not reported
Owner/Operator Indicator:	Operator
Owner/Operator Name:	MANCHESTER TRANSIT AUTHORITY
Legal Status:	Municipal
Date Became Current:	1975-01-01 00:00:00.
Date Ended Current:	Not reported
Owner/Operator Address:	110 ELM ST
Owner/Operator City,State,Zip:	MANCHESTER, NH 03101-2799

Map ID  
Direction  
Distance  
Elevation

MAP FINDINGS

Site

Database(s)

EDR ID Number  
EPA ID Number

**MANCHESTER TRANSIT AUTHORITY (Continued)**

**1000842074**

Owner/Operator Telephone:	603-623-8801
Owner/Operator Telephone Ext:	Not reported
Owner/Operator Fax:	Not reported
Owner/Operator Email:	Not reported
Owner/Operator Indicator:	Operator
Owner/Operator Name:	MANCHESTER TRAN
Legal Status:	Municipal
Date Became Current:	1975-01-01 00:00:00.
Date Ended Current:	Not reported
Owner/Operator Address:	110 ELM ST
Owner/Operator City,State,Zip:	MANCHESTER, NH 03101-2799
Owner/Operator Telephone:	603-623-8801
Owner/Operator Telephone Ext:	Not reported
Owner/Operator Fax:	Not reported
Owner/Operator Email:	Not reported
Owner/Operator Indicator:	Operator
Owner/Operator Name:	MANCHESTER TRAN
Legal Status:	Municipal
Date Became Current:	1975-01-01 00:00:00.
Date Ended Current:	Not reported
Owner/Operator Address:	110 ELM ST
Owner/Operator City,State,Zip:	MANCHESTER, NH 03101-2799
Owner/Operator Telephone:	603-623-8801
Owner/Operator Telephone Ext:	Not reported
Owner/Operator Fax:	Not reported
Owner/Operator Email:	Not reported
Owner/Operator Indicator:	Owner
Owner/Operator Name:	MANCHESTER TRANSIT AUTHORITY
Legal Status:	Municipal
Date Became Current:	1975-01-01 00:00:00.
Date Ended Current:	Not reported
Owner/Operator Address:	110 ELM ST
Owner/Operator City,State,Zip:	MANCHESTER, NH 03101-2799
Owner/Operator Telephone:	603-623-8801
Owner/Operator Telephone Ext:	Not reported
Owner/Operator Fax:	Not reported
Owner/Operator Email:	Not reported
Owner/Operator Indicator:	Owner
Owner/Operator Name:	MANCHESTER TRAN
Legal Status:	Municipal
Date Became Current:	1975-01-01 00:00:00.
Date Ended Current:	Not reported
Owner/Operator Address:	110 ELM ST
Owner/Operator City,State,Zip:	MANCHESTER, NH 03101-2799
Owner/Operator Telephone:	603-623-8801
Owner/Operator Telephone Ext:	Not reported
Owner/Operator Fax:	Not reported
Owner/Operator Email:	Not reported
Owner/Operator Indicator:	Operator
Owner/Operator Name:	MANCHESTER TRAN
Legal Status:	Municipal
Date Became Current:	1975-01-01 00:00:00.

Map ID  
Direction  
Distance  
Elevation

MAP FINDINGS

Site

Database(s)

EDR ID Number  
EPA ID Number

**MANCHESTER TRANSIT AUTHORITY (Continued)**

**1000842074**

Date Ended Current: Not reported  
Owner/Operator Address: 110 ELM ST  
Owner/Operator City,State,Zip: MANCHESTER, NH 03101-2799  
Owner/Operator Telephone: 603-623-8801  
Owner/Operator Telephone Ext: Not reported  
Owner/Operator Fax: Not reported  
Owner/Operator Email: Not reported

Owner/Operator Indicator: Owner  
Owner/Operator Name: MANCHESTER TRAN  
Legal Status: Municipal  
Date Became Current: 1975-01-01 00:00:00.  
Date Ended Current: Not reported  
Owner/Operator Address: 110 ELM ST  
Owner/Operator City,State,Zip: MANCHESTER, NH 03101-2799  
Owner/Operator Telephone: 603-623-8801  
Owner/Operator Telephone Ext: Not reported  
Owner/Operator Fax: Not reported  
Owner/Operator Email: Not reported

Owner/Operator Indicator: Operator  
Owner/Operator Name: MANCHESTER TRANSIT AUTHORITY  
Legal Status: Municipal  
Date Became Current: 1975-01-01 00:00:00.  
Date Ended Current: Not reported  
Owner/Operator Address: 110 ELM ST  
Owner/Operator City,State,Zip: MANCHESTER, NH 03101-2799  
Owner/Operator Telephone: 603-623-8801  
Owner/Operator Telephone Ext: Not reported  
Owner/Operator Fax: Not reported  
Owner/Operator Email: Not reported

Owner/Operator Indicator: Operator  
Owner/Operator Name: MANCHESTER TRANSIT AUTHORITY  
Legal Status: Municipal  
Date Became Current: 1975-01-01 00:00:00.  
Date Ended Current: Not reported  
Owner/Operator Address: 110 ELM ST  
Owner/Operator City,State,Zip: MANCHESTER, NH 03101-2799  
Owner/Operator Telephone: 603-623-8801  
Owner/Operator Telephone Ext: Not reported  
Owner/Operator Fax: Not reported  
Owner/Operator Email: Not reported

Historic Generators:

Receive Date: 2004-03-09 00:00:00.0  
Handler Name: MANCHESTER TRANSIT AUTHORITY  
Federal Waste Generator Description: Conditionally Exempt Small Quantity Generator  
State District Owner: Not reported  
Large Quantity Handler of Universal Waste: No  
Recognized Trader Importer: No  
Recognized Trader Exporter: No  
Spent Lead Acid Battery Importer: No  
Spent Lead Acid Battery Exporter: No  
Current Record: No  
Non Storage Recycler Activity: Not reported  
Electronic Manifest Broker: Not reported

Map ID  
Direction  
Distance  
Elevation

MAP FINDINGS

Site

Database(s)

EDR ID Number  
EPA ID Number

**MANCHESTER TRANSIT AUTHORITY (Continued)**

**1000842074**

Receive Date: 2004-11-23 00:00:00.0  
Handler Name: MANCHESTER TRANSIT AUTHORITY  
Federal Waste Generator Description: Conditionally Exempt Small Quantity Generator  
State District Owner: Not reported  
Large Quantity Handler of Universal Waste: No  
Recognized Trader Importer: No  
Recognized Trader Exporter: No  
Spent Lead Acid Battery Importer: No  
Spent Lead Acid Battery Exporter: No  
Current Record: No  
Non Storage Recycler Activity: Not reported  
Electronic Manifest Broker: Not reported

Receive Date: 2015-08-18 00:00:00.0  
Handler Name: MANCHESTER TRANSIT AUTHORITY  
Federal Waste Generator Description: Conditionally Exempt Small Quantity Generator  
State District Owner: Not reported  
Large Quantity Handler of Universal Waste: No  
Recognized Trader Importer: No  
Recognized Trader Exporter: No  
Spent Lead Acid Battery Importer: No  
Spent Lead Acid Battery Exporter: No  
Current Record: No  
Non Storage Recycler Activity: Not reported  
Electronic Manifest Broker: Not reported

Receive Date: 1993-03-08 00:00:00.0  
Handler Name: MANCHESTER TRANSIT AUTHORITY  
Federal Waste Generator Description: Small Quantity Generator  
State District Owner: Not reported  
Large Quantity Handler of Universal Waste: No  
Recognized Trader Importer: No  
Recognized Trader Exporter: No  
Spent Lead Acid Battery Importer: No  
Spent Lead Acid Battery Exporter: No  
Current Record: No  
Non Storage Recycler Activity: Not reported  
Electronic Manifest Broker: Not reported

Receive Date: 2002-09-23 00:00:00.0  
Handler Name: MANCHESTER TRANSIT AUTHORITY  
Federal Waste Generator Description: Small Quantity Generator  
State District Owner: Not reported  
Large Quantity Handler of Universal Waste: No  
Recognized Trader Importer: No  
Recognized Trader Exporter: No  
Spent Lead Acid Battery Importer: No  
Spent Lead Acid Battery Exporter: No  
Current Record: No  
Non Storage Recycler Activity: Not reported  
Electronic Manifest Broker: Not reported

Receive Date: 2007-12-03 00:00:00.0  
Handler Name: MANCHESTER TRANSIT AUTHORITY  
Federal Waste Generator Description: Conditionally Exempt Small Quantity Generator  
State District Owner: Not reported  
Large Quantity Handler of Universal Waste: No

Map ID  
Direction  
Distance  
Elevation

MAP FINDINGS

Site

Database(s)

EDR ID Number  
EPA ID Number

**MANCHESTER TRANSIT AUTHORITY (Continued)**

**1000842074**

Recognized Trader Importer: No  
Recognized Trader Exporter: No  
Spent Lead Acid Battery Importer: No  
Spent Lead Acid Battery Exporter: No  
Current Record: No  
Non Storage Recycler Activity: Not reported  
Electronic Manifest Broker: Not reported

Receive Date: 2010-10-20 00:00:00.0  
Handler Name: MANCHESTER TRANSIT AUTHORITY  
Federal Waste Generator Description: Conditionally Exempt Small Quantity Generator  
State District Owner: Not reported  
Large Quantity Handler of Universal Waste: No  
Recognized Trader Importer: No  
Recognized Trader Exporter: No  
Spent Lead Acid Battery Importer: No  
Spent Lead Acid Battery Exporter: No  
Current Record: No  
Non Storage Recycler Activity: Not reported  
Electronic Manifest Broker: Not reported

Receive Date: 2010-10-20 00:00:00.0  
Handler Name: MANCHESTER TRANSIT AUTHORITY  
Federal Waste Generator Description: Conditionally Exempt Small Quantity Generator  
State District Owner: Not reported  
Large Quantity Handler of Universal Waste: No  
Recognized Trader Importer: No  
Recognized Trader Exporter: No  
Spent Lead Acid Battery Importer: No  
Spent Lead Acid Battery Exporter: No  
Current Record: No  
Non Storage Recycler Activity: Not reported  
Electronic Manifest Broker: Not reported

Receive Date: 2010-10-20 00:00:00.0  
Handler Name: MANCHESTER TRANSIT AUTHORITY  
Federal Waste Generator Description: Conditionally Exempt Small Quantity Generator  
State District Owner: Not reported  
Large Quantity Handler of Universal Waste: No  
Recognized Trader Importer: No  
Recognized Trader Exporter: No  
Spent Lead Acid Battery Importer: No  
Spent Lead Acid Battery Exporter: No  
Current Record: No  
Non Storage Recycler Activity: Not reported  
Electronic Manifest Broker: Not reported

Receive Date: 2013-09-27 00:00:00.0  
Handler Name: MANCHESTER TRANSIT AUTHORITY  
Federal Waste Generator Description: Conditionally Exempt Small Quantity Generator  
State District Owner: Not reported  
Large Quantity Handler of Universal Waste: No  
Recognized Trader Importer: No  
Recognized Trader Exporter: No  
Spent Lead Acid Battery Importer: No  
Spent Lead Acid Battery Exporter: No  
Current Record: No

Map ID  
Direction  
Distance  
Elevation

MAP FINDINGS

Site

Database(s)

EDR ID Number  
EPA ID Number

**MANCHESTER TRANSIT AUTHORITY (Continued)**

**1000842074**

Non Storage Recycler Activity:	Not reported
Electronic Manifest Broker:	Not reported
Receive Date:	2013-09-27 00:00:00.0
Handler Name:	MANCHESTER TRANSIT AUTHORITY
Federal Waste Generator Description:	Conditionally Exempt Small Quantity Generator
State District Owner:	Not reported
Large Quantity Handler of Universal Waste:	No
Recognized Trader Importer:	No
Recognized Trader Exporter:	No
Spent Lead Acid Battery Importer:	No
Spent Lead Acid Battery Exporter:	No
Current Record:	No
Non Storage Recycler Activity:	Not reported
Electronic Manifest Broker:	Not reported
Receive Date:	2013-09-27 00:00:00.0
Handler Name:	MANCHESTER TRANSIT AUTHORITY
Federal Waste Generator Description:	Conditionally Exempt Small Quantity Generator
State District Owner:	Not reported
Large Quantity Handler of Universal Waste:	No
Recognized Trader Importer:	No
Recognized Trader Exporter:	No
Spent Lead Acid Battery Importer:	No
Spent Lead Acid Battery Exporter:	No
Current Record:	No
Non Storage Recycler Activity:	Not reported
Electronic Manifest Broker:	Not reported
Receive Date:	2016-12-27 00:00:00.0
Handler Name:	MANCHESTER TRANSIT AUTHORITY
Federal Waste Generator Description:	Conditionally Exempt Small Quantity Generator
State District Owner:	Not reported
Large Quantity Handler of Universal Waste:	No
Recognized Trader Importer:	No
Recognized Trader Exporter:	No
Spent Lead Acid Battery Importer:	No
Spent Lead Acid Battery Exporter:	No
Current Record:	No
Non Storage Recycler Activity:	Not reported
Electronic Manifest Broker:	Not reported
Receive Date:	2020-01-16 00:00:00.0
Handler Name:	MANCHESTER TRANSIT AUTHORITY
Federal Waste Generator Description:	Conditionally Exempt Small Quantity Generator
State District Owner:	Not reported
Large Quantity Handler of Universal Waste:	No
Recognized Trader Importer:	No
Recognized Trader Exporter:	No
Spent Lead Acid Battery Importer:	No
Spent Lead Acid Battery Exporter:	No
Current Record:	Yes
Non Storage Recycler Activity:	Not reported
Electronic Manifest Broker:	Not reported
Receive Date:	2000-04-12 00:00:00.0
Handler Name:	MANCHESTER TRANSIT AUTHORITY



Map ID  
Direction  
Distance  
Elevation

MAP FINDINGS

Site

Database(s)

EDR ID Number  
EPA ID Number

**MANCHESTER TRANSIT AUTHORITY (Continued)**

**1000842074**

Federal Waste Generator Description:	Conditionally Exempt Small Quantity Generator
State District Owner:	Not reported
Large Quantity Handler of Universal Waste:	No
Recognized Trader Importer:	No
Recognized Trader Exporter:	No
Spent Lead Acid Battery Importer:	No
Spent Lead Acid Battery Exporter:	No
Current Record:	No
Non Storage Recycler Activity:	Not reported
Electronic Manifest Broker:	Not reported

List of NAICS Codes and Descriptions:

NAICS Code:	485113
NAICS Description:	BUS AND OTHER MOTOR VEHICLE TRANSIT SYSTEMS

Facility Has Received Notices of Violation:

Found Violation:	No
Agency Which Determined Violation:	Not reported
Violation Short Description:	Not reported
Date Violation was Determined:	Not reported
Actual Return to Compliance Date:	Not reported
Return to Compliance Qualifier:	Not reported
Violation Responsible Agency:	Not reported
Scheduled Compliance Date:	Not reported
Enforcement Identifier:	Not reported
Date of Enforcement Action:	Not reported
Enforcement Responsible Agency:	Not reported
Enforcement Docket Number:	Not reported
Enforcement Attorney:	Not reported
Corrective Action Component:	Not reported
Appeal Initiated Date:	Not reported
Appeal Resolution Date:	Not reported
Disposition Status Date:	Not reported
Disposition Status:	Not reported
Disposition Status Description:	Not reported
Consent/Final Order Sequence Number:	Not reported
Consent/Final Order Respondent Name:	Not reported
Consent/Final Order Lead Agency:	Not reported
Enforcement Type:	Not reported
Enforcement Responsible Person:	Not reported
Enforcement Responsible Sub-Organization:	Not reported
SEP Sequence Number:	Not reported
SEP Expenditure Amount:	Not reported
SEP Scheduled Completion Date:	Not reported
SEP Actual Date:	Not reported
SEP Defaulted Date:	Not reported
SEP Type:	Not reported
SEP Type Description:	Not reported
Proposed Amount:	Not reported
Final Monetary Amount:	Not reported
Paid Amount:	Not reported
Final Count:	Not reported
Final Amount:	Not reported

Evaluation Action Summary:

Evaluation Date:	1997-05-21 00:00:00.0
------------------	-----------------------

Map ID  
Direction  
Distance  
Elevation

MAP FINDINGS

Site

Database(s)

EDR ID Number  
EPA ID Number

**MANCHESTER TRANSIT AUTHORITY (Continued)**

**1000842074**

Evaluation Responsible Agency:	EPA
Found Violation:	No
Evaluation Type Description:	COMPLIANCE EVALUATION INSPECTION ON-SITE
Evaluation Responsible Person Identifier:	JVG01
Evaluation Responsible Sub-Organization:	Not reported
Actual Return to Compliance Date:	Not reported
Scheduled Compliance Date:	Not reported
Date of Request:	Not reported
Date Response Received:	Not reported
Request Agency:	Not reported
Former Citation:	Not reported

**SHWS:**

Name:	MANCHESTER TRANSIT AUTHORITY
Address:	110 ELM ST
City,State,Zip:	MANCHESTER, NH
Facility ID:	199712026
Proj Type:	HAZWASTE
<b>Project Manager:</b>	<b>DREW</b>
<b>Project Site Description:</b>	<b>HAZARDOUS WASTE DISCHARGE PROJECT</b>
<b>Expired Date:</b>	<b>12/18/2021</b>

**LUST:**

Name:	MANCHESTER TRANSIT AUTHORITY
Address:	110 ELM ST
City,State,Zip:	MANCHESTER, NH
Facility ID:	199712026
Project Type:	LUST
<b>Project Manager:</b>	<b>CLOSED</b>
<b>Project Site Description:</b>	<b>LEAKING UNDERGROUND STORAGE TANK PROJECT</b>
<b>Expired Date:</b>	<b>Not reported</b>

**UST:**

Name:	MANCHESTER TRANSIT AUTHORITY
Address:	110 ELM ST
City:	MANCHESTER
Facility ID:	111230
Facility Type:	LOCAL GOVERNMENT
Site Number:	199712026
Owner Name:	MANCHESTER TRANSIT AUTHORITY
Owner Type:	STATE OR LOCAL GOVERNMENT
Owner Title:	SUPERINTENDENT OF MAINTENANCE
Owner Address:	110 ELM ST
Owner Address2:	Not reported
Owner City,St,Zip:	MANCHESTER, NH 03101
Manager Name:	MICHAEL WHITTEN
Manager Title:	Not reported
Tank ID:	1
Status:	INACTIVE
Capacity (gal):	19970
Temporary Closed Date:	Not reported
Tank Filled Removed:	Not reported
Compartment:	NO
Tank Diameter In Inches:	Not reported

Map ID  
Direction  
Distance  
Elevation

MAP FINDINGS

Site

Database(s)

EDR ID Number  
EPA ID Number

**MANCHESTER TRANSIT AUTHORITY (Continued)**

**1000842074**

Construction Material Comments: Not reported  
Meets Dec 22 2015 Deadline: Not reported  
Leak Line Detection: Not reported  
Leak Line Detection Installed Date: 09/21/1992  
Leak Line Detection Test Pass Fail: Not reported  
Drop Tube Pass Fail: PASS  
Drain Valve Replaced Date: Not reported  
Dry Beak Installed Date: Not reported  
Inv Monitor Review Date: Not reported  
Dispenser Pan: Not reported  
Overfill Length In Inches: Not reported  
Release Detection (RD) Tank Type: NONE LISTED  
RD Tank Type Installed Date: 08/05/1988  
RD Tank Type Tested Date: Not reported  
RD Tank Type Test Pass Fail: PASS  
RD Piping Type: NONE  
RD Piping Installed Date: Not reported  
RD Piping Tested Date: Not reported  
RD Piping Test Pass Fail: Not reported  
Corrosion Protection (CP) Tank: Not reported  
CP Tank Installed Date: Not reported  
CP Tank Tested Date: Not reported  
CP Tank Test Pass Fail: Not reported  
CP Piping: Not reported  
CP Piping Installed Date: Not reported  
CP Piping Tested Date: Not reported  
CP Piping Test Pass Fail: Not reported  
CP Fitting: Not reported  
CP Fitting Installed Date: Not reported  
CP Fitting Tested Date: Not reported  
CP Fitting Test Pass Fail: Not reported  
CP Log Date: Not reported  
Tank Tightness Test Pass Fail: PASS  
Piping Tightness Test Date: 08/05/1988  
Piping Tightness Test Pass Fail: FAIL  
Piping Material Comments: PVC SLEEVE NEW 10/90  
Install Date: 11/01/1975  
Last Test: 08/05/1988  
Spill Installed: Not reported  
Overfill: 10/01/1990  
Line Leak Detection: Not reported  
Permanent Closure: 08/29/1997  
Tank Material: STEEL - BARE/GALV  
Closure Date: 10/09/1997  
Tank Secondary: NO  
Product Stored: GASOLINE  
Overfill Type: Not reported  
Pipe Secondary: YES  
Pipe Material: STEEL - BARE/GALV  
Pipe System: SUCTION: OLD CODE

Tank ID: 2  
Status: INACTIVE  
Capacity (gal): 19970  
Temporary Closed Date: Not reported  
Tank Filled Removed: Not reported

Map ID  
Direction  
Distance  
Elevation

MAP FINDINGS

Site

Database(s)

EDR ID Number  
EPA ID Number

**MANCHESTER TRANSIT AUTHORITY (Continued)**

**1000842074**

Compartment: NO  
Tank Diameter In Inches: Not reported  
Construction Material Comments: Not reported  
Meets Dec 22 2015 Deadline: Not reported  
Leak Line Detection: Not reported  
Leak Line Detection Installed Date: 09/21/1992  
Leak Line Detection Test Pass Fail: Not reported  
Drop Tube Pass Fail: Not reported  
Drain Valve Replaced Date: Not reported  
Dry Beak Installed Date: Not reported  
Inv Monitor Review Date: Not reported  
Dispenser Pan: Not reported  
Overfill Length In Inches: Not reported  
Release Detection (RD) Tank Type: NONE LISTED  
RD Tank Type Installed Date: 04/16/1988  
RD Tank Type Tested Date: Not reported  
RD Tank Type Test Pass Fail: PASS  
RD Piping Type: TIGHTNESS TEST  
RD Piping Installed Date: 04/16/1988  
RD Piping Tested Date: Not reported  
RD Piping Test Pass Fail: PASS  
Corrosion Protection (CP) Tank: Not reported  
CP Tank Installed Date: Not reported  
CP Tank Tested Date: Not reported  
CP Tank Test Pass Fail: Not reported  
CP Piping: Not reported  
CP Piping Installed Date: Not reported  
CP Piping Tested Date: Not reported  
CP Piping Test Pass Fail: Not reported  
CP Fitting: Not reported  
CP Fitting Installed Date: Not reported  
CP Fitting Tested Date: Not reported  
CP Fitting Test Pass Fail: Not reported  
CP Log Date: Not reported  
Tank Tightness Test Pass Fail: PASS  
Piping Tightness Test Date: 04/16/1988  
Piping Tightness Test Pass Fail: PASS  
Piping Material Comments: Not reported  
Install Date: 11/01/1975  
Last Test: 04/16/1988  
Spill Installed: Not reported  
Overfill: 09/21/1992  
Line Leak Detection: Not reported  
Permanent Closure: 08/29/1997  
Tank Material: STEEL - BARE/GALV  
Closure Date: 10/09/1997  
Tank Secondary: NO  
Product Stored: DIESEL FUEL  
Overfill Type: Not reported  
Pipe Secondary: NO  
Pipe Material: STEEL - BARE/GALV  
Pipe System: SUCTION: OLD CODE

Tank ID: 3  
Status: INACTIVE  
Capacity (gal): 6020

Map ID  
Direction  
Distance  
Elevation

MAP FINDINGS

Site

Database(s)

EDR ID Number  
EPA ID Number

**MANCHESTER TRANSIT AUTHORITY (Continued)**

**1000842074**

Temporary Closed Date: Not reported  
Tank Filled Removed: Not reported  
Compartment: NO  
Tank Diameter In Inches: Not reported  
Construction Material Comments: Not reported  
Meets Dec 22 2015 Deadline: Not reported  
Leak Line Detection: Not reported  
Leak Line Detection Installed Date: 09/21/1992  
Leak Line Detection Test Pass Fail: Not reported  
Drop Tube Pass Fail: Not reported  
Drain Valve Replaced Date: Not reported  
Dry Beak Installed Date: Not reported  
Inv Monitor Review Date: Not reported  
Dispenser Pan: Not reported  
Overfill Length In Inches: Not reported  
Release Detection (RD) Tank Type: NONE LISTED  
RD Tank Type Installed Date: 07/23/1988  
RD Tank Type Tested Date: Not reported  
RD Tank Type Test Pass Fail: PASS  
RD Piping Type: NONE  
RD Piping Installed Date: Not reported  
RD Piping Tested Date: Not reported  
RD Piping Test Pass Fail: Not reported  
Corrosion Protection (CP) Tank: Not reported  
CP Tank Installed Date: Not reported  
CP Tank Tested Date: Not reported  
CP Tank Test Pass Fail: Not reported  
CP Piping: Not reported  
CP Piping Installed Date: Not reported  
CP Piping Tested Date: Not reported  
CP Piping Test Pass Fail: Not reported  
CP Fitting: Not reported  
CP Fitting Installed Date: Not reported  
CP Fitting Tested Date: Not reported  
CP Fitting Test Pass Fail: Not reported  
CP Log Date: Not reported  
Tank Tightness Test Pass Fail: PASS  
Piping Tightness Test Date: 07/23/1988  
Piping Tightness Test Pass Fail: FAIL  
Piping Material Comments: Not reported  
Install Date: 11/01/1975  
Last Test: 07/23/1988  
Spill Installed: Not reported  
Overfill: Not reported  
Line Leak Detection: Not reported  
Permanent Closure: 08/29/1997  
Tank Material: STEEL - BARE/GALV  
Closure Date: 10/09/1997  
Tank Secondary: NO  
Product Stored: MOTOR OIL  
Overfill Type: Not reported  
Pipe Secondary: NO  
Pipe Material: STEEL - BARE/GALV  
Pipe System: SUCTION: OLD CODE

Tank ID: 4

Map ID  
Direction  
Distance  
Elevation

MAP FINDINGS

Site

Database(s)

EDR ID Number  
EPA ID Number

**MANCHESTER TRANSIT AUTHORITY (Continued)**

**1000842074**

Status: INACTIVE  
Capacity (gal): 1520  
Temporary Closed Date: Not reported  
Tank Filled Removed: Not reported  
Compartment: NO  
Tank Diameter In Inches: Not reported  
Construction Material Comments: Not reported  
Meets Dec 22 2015 Deadline: Not reported  
Leak Line Detection: Not reported  
Leak Line Detection Installed Date: Not reported  
Leak Line Detection Test Pass Fail: Not reported  
Drop Tube Pass Fail: Not reported  
Drain Valve Replaced Date: Not reported  
Dry Beak Installed Date: Not reported  
Inv Monitor Review Date: Not reported  
Dispenser Pan: Not reported  
Overfill Length In Inches: Not reported  
Release Detection (RD) Tank Type: NONE LISTED  
RD Tank Type Installed Date: Not reported  
RD Tank Type Tested Date: Not reported  
RD Tank Type Test Pass Fail: Not reported  
RD Piping Type: NONE  
RD Piping Installed Date: Not reported  
RD Piping Tested Date: Not reported  
RD Piping Test Pass Fail: Not reported  
Corrosion Protection (CP) Tank: Not reported  
CP Tank Installed Date: Not reported  
CP Tank Tested Date: Not reported  
CP Tank Test Pass Fail: Not reported  
CP Piping: Not reported  
CP Piping Installed Date: Not reported  
CP Piping Tested Date: Not reported  
CP Piping Test Pass Fail: Not reported  
CP Fitting: Not reported  
CP Fitting Installed Date: Not reported  
CP Fitting Tested Date: Not reported  
CP Fitting Test Pass Fail: Not reported  
CP Log Date: Not reported  
Tank Tightness Test Pass Fail: Not reported  
Piping Tightness Test Date: Not reported  
Piping Tightness Test Pass Fail: Not reported  
Piping Material Comments: Not reported  
Install Date: 11/01/1975  
Last Test: Not reported  
Spill Installed: Not reported  
Overfill: Not reported  
Line Leak Detection: Not reported  
Permanent Closure: 11/20/1992  
Tank Material: STEEL - BARE/GALV  
Closure Date: 05/05/1993  
Tank Secondary: NO  
Product Stored: USED / WASTE OIL  
Overfill Type: Not reported  
Pipe Secondary: NO  
Pipe Material: STEEL - BARE/GALV  
Pipe System: Not reported

Map ID  
Direction  
Distance  
Elevation

MAP FINDINGS

Site

Database(s)

EDR ID Number  
EPA ID Number

**MANCHESTER TRANSIT AUTHORITY (Continued)**

**1000842074**

Tank ID: 5  
Status: ACTIVE  
Capacity (gal): 20000  
Temporary Closed Date: Not reported  
Tank Filled Removed: Not reported  
Compartment: NO  
Tank Diameter In Inches: 120  
Construction Material Comments: Not reported  
Meets Dec 22 2015 Deadline: YES  
Leak Line Detection: RED JACKET  
Leak Line Detection Installed Date: 08/06/1997  
Leak Line Detection Test Pass Fail: PASS  
Drop Tube Pass Fail: PASS  
Drain Valve Replaced Date: Not reported  
Dry Beak Installed Date: Not reported  
Inv Monitor Review Date: Not reported  
Dispenser Pan: Not reported  
Overfill Length In Inches: 14  
Release Detection (RD) Tank Type: VEEDER ROOT  
RD Tank Type Installed Date: 08/06/1997  
RD Tank Type Tested Date: 09/23/2020  
RD Tank Type Test Pass Fail: PASS  
RD Piping Type: VEEDER ROOT  
RD Piping Installed Date: 08/06/1997  
RD Piping Tested Date: 09/23/2020  
RD Piping Test Pass Fail: PASS  
Corrosion Protection (CP) Tank: Not reported  
CP Tank Installed Date: Not reported  
CP Tank Tested Date: Not reported  
CP Tank Test Pass Fail: Not reported  
CP Piping: Not reported  
CP Piping Installed Date: Not reported  
CP Piping Tested Date: Not reported  
CP Piping Test Pass Fail: Not reported  
CP Fitting: Not reported  
CP Fitting Installed Date: Not reported  
CP Fitting Tested Date: Not reported  
CP Fitting Test Pass Fail: Not reported  
CP Log Date: Not reported  
Tank Tightness Test Pass Fail: PASS  
Piping Tightness Test Date: 09/18/2003  
Piping Tightness Test Pass Fail: PASS  
Piping Material Comments: TC PP1501 & SP4500  
Install Date: 08/06/1997  
Last Test: 08/24/2017  
Spill Installed: 08/06/1997  
Overfill: 08/06/1997  
Line Leak Detection: 09/03/2020  
Permanent Closure: Not reported  
Tank Material: COMPOSITE  
Closure Date: Not reported  
Tank Secondary: YES  
Product Stored: GASOLINE  
Overfill Type: FLOW SHUTOFF - FLAPPER VALVE  
Pipe Secondary: YES  
Pipe Material: PLASTIC PIPING  
Pipe System: PRESSURE

Map ID  
Direction  
Distance  
Elevation

MAP FINDINGS

Site

Database(s)

EDR ID Number  
EPA ID Number

**MANCHESTER TRANSIT AUTHORITY (Continued)**

**1000842074**

Tank ID: 6  
Status: ACTIVE  
Capacity (gal): 20000  
Temporary Closed Date: Not reported  
Tank Filled Removed: Not reported  
Compartment: NO  
Tank Diameter In Inches: 120  
Construction Material Comments: Not reported  
Meets Dec 22 2015 Deadline: YES  
Leak Line Detection: RED JACKET  
Leak Line Detection Installed Date: 08/06/1997  
Leak Line Detection Test Pass Fail: PASS  
Drop Tube Pass Fail: PASS  
Drain Valve Replaced Date: Not reported  
Dry Beak Installed Date: Not reported  
Inv Monitor Review Date: Not reported  
Dispenser Pan: Not reported  
Overfill Length In Inches: 12.5  
Release Detection (RD) Tank Type: VEEDER ROOT  
RD Tank Type Installed Date: 08/06/1997  
RD Tank Type Tested Date: 09/23/2020  
RD Tank Type Test Pass Fail: PASS  
RD Piping Type: VEEDER ROOT  
RD Piping Installed Date: 08/06/1997  
RD Piping Tested Date: 09/23/2020  
RD Piping Test Pass Fail: PASS  
Corrosion Protection (CP) Tank: Not reported  
CP Tank Installed Date: Not reported  
CP Tank Tested Date: Not reported  
CP Tank Test Pass Fail: Not reported  
CP Piping: Not reported  
CP Piping Installed Date: Not reported  
CP Piping Tested Date: Not reported  
CP Piping Test Pass Fail: Not reported  
CP Fitting: Not reported  
CP Fitting Installed Date: Not reported  
CP Fitting Tested Date: Not reported  
CP Fitting Test Pass Fail: Not reported  
CP Log Date: Not reported  
Tank Tightness Test Pass Fail: PASS  
Piping Tightness Test Date: 09/18/2003  
Piping Tightness Test Pass Fail: PASS  
Piping Material Comments: TC PP1501 & SP4500  
Install Date: 08/06/1997  
Last Test: 08/24/2017  
Spill Installed: 08/06/1997  
Overfill: 08/06/1997  
Line Leak Detection: 09/03/2020  
Permanent Closure: Not reported  
Tank Material: COMPOSITE  
Closure Date: Not reported  
Tank Secondary: YES  
Product Stored: DIESEL FUEL  
Overfill Type: FLOW SHUTOFF - FLAPPER VALVE  
Pipe Secondary: YES  
Pipe Material: PLASTIC PIPING  
Pipe System: PRESSURE



Map ID  
Direction  
Distance  
Elevation

MAP FINDINGS

Site

Database(s)

EDR ID Number  
EPA ID Number

**MANCHESTER TRANSIT AUTHORITY (Continued)**

**1000842074**

**BROWNFIELDS:**

Name: MANCHESTER TRANSIT AUTHORITY  
Address: 110 ELM ST  
City,State,Zip: MANCHESTER, NH  
Facility ID: 199712026  
Facility Status: ACTIVE

**ALLSITES:**

Name: MANCHESTER TRANSIT AUTHORITY  
Address: 110 ELM ST  
City,State,Zip: MANCHESTER, NH  
Facility ID: 199712026  
Project Type: UIC  
Project Description: UNDERGROUND INJECTION CONTROL  
Project Manager: CLOSED  
Expiration Date: Not reported

**RI MANIFEST:**

Name: MANCHESTER TRANSIT AUTH  
Address: 110 ELM ST  
City,State,Zip: MANCHESTER, NH 03101-2799  
EPA Id: NHD982755423  
GEN Cert Date: 4/28/2008  
Manifest Document Number: 000122934UIS  
Waste Description: PETROLEUM DISTILLATE, NOS  
TSDF Id: RID084802842  
TSDF Name: SAFETY-KLEEN SYSTEMS, INC  
Qty: 15  
WT/Vol Units: G  
TSDF Date: 5/1/2008  
Transporter 2 Id: Not reported  
Item Number: a  
Transporter 2 Name: Not reported  
Transporter Name 2: SAFETY-KLEEN SYSTEMS INC  
Transporter EPAID: TXR000050930  
Transporter Receipt Date: 4/28/2008  
Number Of Containers: 1  
Container Type: DM  
Waste Code1: R003  
Waste Code2: Not reported  
Waste Code3: Not reported  
Waste Code4: Not reported  
Waste Code5: Not reported  
Waste Code6: Not reported  
Fee Exempt Code: Not reported  
Comment: Not reported  
Transporter Name 2: Not reported  
Company Permit Number: Not reported  
Year: Not reported  
Quarter: Not reported  
Transporter Contact Name: Not reported  
Transporter Contact Email: Not reported  
Filing Date: Not reported  
Total Fee: Not reported  
Billing Name: Not reported  
Paid Date: Not reported

Map ID  
Direction  
Distance  
Elevation

MAP FINDINGS

Site

Database(s)

EDR ID Number  
EPA ID Number

**MANCHESTER TRANSIT AUTHORITY (Continued)**

**1000842074**

Paid Time: Not reported  
Facility Receipt Date: Not reported  
Fee: Not reported  
Manifest Created Date: Not reported  
Manifest Updated Date: Not reported

**RI MANIFEST:**

Transporter Receipt Date: 3/3/2008  
Number Of Containers: 1  
Container Type: DM  
Waste Code1: R003  
Waste Code2: Not reported  
Waste Code3: Not reported  
Waste Code4: Not reported  
Waste Code5: Not reported  
Waste Code6: Not reported  
Comment: Not reported  
Fee Exempt Code: Not reported  
TSDf Name: SAFETY-KLEEN SYSTEMS, INC.  
TSDf Id: RID084802842  
Transporter Name 2: Not reported  
Company Permit Number: Not reported  
Year: Not reported  
EPA ID: NHD982755423  
Manifest Docket Number: 000141199UIS  
Quarter: Not reported  
Waste Description: PETROLEUM DISTILLATES NOS  
Transporter Contact Name: Not reported  
Quantity: 15  
Transporter Contact Email: Not reported  
WT/Vol Units: G  
Filing Date: Not reported  
Total Fee: Not reported  
Item Number: 1  
Transporter Name: SAFETY-KLEEN SYSTEMS, INC.  
Billing Name: Not reported  
Transporter EPA ID: TXR000050930  
Date Paid: Not reported  
Time Paid: Not reported  
GEN Cert Date: 3/3/2008  
Facility Receipt Date: Not reported  
Fee: Not reported  
Transporter 2 Receipt Date: Not reported  
Manifest Created Date: Not reported  
TSDf Receipt Date: 3/10/2008  
Transporter 2 ID: Not reported  
Manifest Updated Date: Not reported

Transporter Receipt Date: 3/3/2008  
Number Of Containers: 1  
Container Type: DM  
Waste Code1: R003  
Waste Code2: Not reported  
Waste Code3: Not reported  
Waste Code4: Not reported  
Waste Code5: Not reported  
Waste Code6: Not reported  
Comment: Not reported

Map ID  
Direction  
Distance  
Elevation

MAP FINDINGS

Site

Database(s)

EDR ID Number  
EPA ID Number

**MANCHESTER TRANSIT AUTHORITY (Continued)**

**1000842074**

Fee Exempt Code:	Not reported
TSDF Name:	SAFETY-KLEEN SYSTEMS, INC.
TSDF Id:	RID084802842
Transporter Name 2:	Not reported
Company Permit Number:	Not reported
Year:	Not reported
EPA ID:	NHD982755423
Manifest Docket Number:	000141199UIS
Quarter:	Not reported
Waste Description:	PETROLEUM DISTILLATES NOS
Transporter Contact Name:	Not reported
Quantity:	15
Transporter Contact Email:	Not reported
WT/Vol Units:	G
Filing Date:	Not reported
Total Fee:	Not reported
Item Number:	1
Transporter Name:	SAFETY-KLEEN SYSTEMS, INC.
Billing Name:	Not reported
Transporter EPA ID:	TXR000050930
Date Paid:	Not reported
Time Paid:	Not reported
GEN Cert Date:	3/3/2008
Facility Receipt Date:	Not reported
Fee:	Not reported
Transporter 2 Receipt Date:	Not reported
Manifest Created Date:	Not reported
TSDF Receipt Date:	3/10/2008
Transporter 2 ID:	Not reported
Manifest Updated Date:	Not reported
Transporter Receipt Date:	4/28/2008
Number Of Containers:	1
Container Type:	DM
Waste Code1:	R003
Waste Code2:	Not reported
Waste Code3:	Not reported
Waste Code4:	Not reported
Waste Code5:	Not reported
Waste Code6:	Not reported
Comment:	Not reported
Fee Exempt Code:	Not reported
TSDF Name:	SAFETY-KLEEN SYSTEMS, INC
TSDF Id:	RID084802842
Transporter Name 2:	Not reported
Company Permit Number:	Not reported
Year:	Not reported
EPA ID:	NHD982755423
Manifest Docket Number:	000122934UIS
Quarter:	Not reported
Waste Description:	PETROLEUM DISTILLATE, NOS
Transporter Contact Name:	Not reported
Quantity:	15
Transporter Contact Email:	Not reported
WT/Vol Units:	G
Filing Date:	Not reported
Total Fee:	Not reported

Map ID  
Direction  
Distance  
Elevation

MAP FINDINGS

Site

Database(s)

EDR ID Number  
EPA ID Number

**MANCHESTER TRANSIT AUTHORITY (Continued)**

**1000842074**

Item Number: a  
Transporter Name: SAFETY-KLEEN SYSTEMS INC  
Billing Name: Not reported  
Transporter EPA ID: TXR000050930  
Date Paid: Not reported  
Time Paid: Not reported  
GEN Cert Date: 4/28/2008  
Facility Receipt Date: Not reported  
Fee: Not reported  
Transporter 2 Receipt Date: Not reported  
Manifest Created Date: Not reported  
TSDf Receipt Date: 5/1/2008  
Transporter 2 ID: Not reported  
Manifest Updated Date: Not reported

Transporter Receipt Date: 4/28/2008  
Number Of Containers: 1  
Container Type: DM  
Waste Code1: R003  
Waste Code2: Not reported  
Waste Code3: Not reported  
Waste Code4: Not reported  
Waste Code5: Not reported  
Waste Code6: Not reported  
Comment: Not reported  
Fee Exempt Code: Not reported  
TSDf Name: SAFETY-KLEEN SYSTEMS, INC  
TSDf Id: RID084802842  
Transporter Name 2: Not reported  
Company Permit Number: Not reported  
Year: Not reported  
EPA ID: NHD982755423  
Manifest Docket Number: 000122934UIS  
Quarter: Not reported  
Waste Description: PETROLEUM DISTILLATE, NOS  
Transporter Contact Name: Not reported  
Quantity: 15  
Transporter Contact Email: Not reported  
WT/Vol Units: G  
Filing Date: Not reported  
Total Fee: Not reported

Item Number: a  
Transporter Name: SAFETY-KLEEN SYSTEMS INC  
Billing Name: Not reported  
Transporter EPA ID: TXR000050930  
Date Paid: Not reported  
Time Paid: Not reported  
GEN Cert Date: 4/28/2008  
Facility Receipt Date: Not reported  
Fee: Not reported  
Transporter 2 Receipt Date: Not reported  
Manifest Created Date: Not reported  
TSDf Receipt Date: 5/1/2008  
Transporter 2 ID: Not reported  
Manifest Updated Date: Not reported

Map ID  
 Direction  
 Distance  
 Elevation

MAP FINDINGS

Site

Database(s)

EDR ID Number  
 EPA ID Number

**MANCHESTER TRANSIT AUTHORITY (Continued)**

**1000842074**

**PFAS:**

Name: MANCHESTER TRANSIT AUTHORITY  
 Address: 110 ELM ST  
 City,State,Zip: MANCHESTER, NH  
 Site Number: 199712026  
 PFAS: Y  
 Project Type: HAZWASTE  
 Project Manager: UNASSIGNED

Name: MANCHESTER TRANSIT AUTHORITY  
 Address: 110 ELM ST  
 City,State,Zip: MANCHESTER, NH  
 Site Number: 199712026  
 PFAS: Y  
 Project Type: HAZWASTE  
 Project Manager: UNASSIGNED

Name: MANCHESTER TRANSIT AUTHORITY  
 Address: 110 ELM ST  
 City,State,Zip: MANCHESTER, NH  
 Site Number: 199712026  
 PFAS: Y  
 Project Type: HAZWASTE  
 Project Manager: UNASSIGNED

**F47**

**ELECTROPAC  
 252 WILLOW STREET  
 MANCHESTER, NH 03101**

**US BROWNFIELDS 1017782354  
 N/A**

**< 1/8  
 1 ft.**

**Site 5 of 9 in cluster F**

**Relative:  
 Higher**

**Actual:  
 216 ft.**

**US BROWNFIELDS:**  
 Name: ELECTROPAC  
 Address: 252 WILLOW STREET  
 City,State,Zip: MANCHESTER, NH 03101  
 Recipient Name: Manchester, City of  
 Grant Type: Assessment  
 Property Number: 733-18, 733-19  
 Parcel size: 3.65  
 Latitude: 42.9776046  
 Longitude: -71.461568  
 HCM Label: Address Matching-House Number  
 Map Scale: -  
 Point of Reference: Entrance Point of a Facility or Station  
 Highlights: -  
 Datum: North American Datum of 1983  
 Acres Property ID: 178122  
 IC Data Access: -  
 Start Date: -  
 Redev Completion Date: -  
 Completed Date: -  
 Acres Cleaned Up: -  
 Cleanup Funding: -  
 Cleanup Funding Source: -  
 Assessment Funding: 5000  
 Assessment Funding Source: EPA  
 Redevelopment Funding: 1000000

Map ID  
Direction  
Distance  
Elevation

MAP FINDINGS

Site

Database(s)

EDR ID Number  
EPA ID Number

**ELECTROPAC (Continued)**

**1017782354**

Redev. Funding Source:	Anagnost Companies
Redev. Funding Entity Name:	Private/Other Funding
Redevelopment Start Date:	05/01/2015
Assessment Funding Entity:	US EPA - Brownfields Assessment Cooperative Agreement
Cleanup Funding Entity:	-
Grant Type:	Hazardous & Petroleum
Accomplishment Type:	Phase I Environmental Assessment
Accomplishment Count:	Y
Cooperative Agreement Number:	96131601
Start Date:	06/15/2015
Ownership Entity:	Private
Completion Date:	08/06/2015
Current Owner:	252 WILLOW STREET LLC
Did Owner Change:	Y
Cleanup Required:	Y
Video Available:	N
Photo Available:	Y
Institutional Controls Required:	U
IC Category Proprietary Controls:	-
IC Cat. Info. Devices:	-
IC Cat. Gov. Controls:	-
IC Cat. Enforcement Permit Tools:	-
IC in place date:	-
IC in place:	N
State/tribal program date:	-
State/tribal program ID:	-
State/tribal NFA date:	-
Air cleaned:	-
Asbestos found:	-
Asbestos cleaned:	-
Controlled substance found:	-
Controlled substance cleaned:	-
Drinking water affected:	-
Drinking water cleaned:	-
Groundwater affected:	Y
Groundwater cleaned:	-
Lead contaminant found:	-
Lead cleaned up:	-
No media affected:	Not reported
Unknown media affected:	-
Other cleaned up:	-
Other metals found:	-
Other metals cleaned:	-
Other contaminants found:	-
Other contams found description:	-
PAHs found:	Y
PAHs cleaned up:	-
PCBs found:	-
PCBs cleaned up:	-
Petro products found:	Y
Petro products cleaned:	-
Sediments found:	-
Sediments cleaned:	-
Soil affected:	Y
Soil cleaned up:	-
Surface water cleaned:	-
VOCs found:	Y

Map ID  
 Direction  
 Distance  
 Elevation

MAP FINDINGS

Site

Database(s)

EDR ID Number  
 EPA ID Number

**ELECTROPAC (Continued)**

**1017782354**

VOCs cleaned:	-	
Cleanup other description:	-	
Num. of cleanup and re-dev. jobs:	-	
Past use greenspace acreage:	-	
Past use residential acreage:	-	
Surface Water:	-	
Past use commercial acreage:	-	
Past use industrial acreage:	3.65	
Future use greenspace acreage:	-	
Future use residential acreage:	-	
Future use commercial acreage:	-	
Future use industrial acreage:	-	
Superfund Fed. landowner flag:	Y	
Arsenic cleaned up:	-	
Cadmium cleaned up:	-	
Chromium cleaned up:	-	
Copper cleaned up:	-	
Iron cleaned up:	-	
mercury cleaned up:	-	
Nickel Cleaned Up:	-	
No clean up:	-	
Pesticides cleaned up:	-	
Selenium cleaned up:	-	
SVOCs cleaned up:	-	
Unknown clean up:	-	
Arsenic contaminant found:	-	
Cadmium contaminant found:	-	
Chromium contaminant found:	-	
Copper contaminant found:	-	
Iron contaminant found:	-	
Mercury contaminant found:	-	
Nickel contaminant found:	-	
No contaminant found:	-	
Pesticides contaminant found:	-	
Selenium contaminant found:	-	
SVOCs contaminant found:	-	
Unknown contaminant found:	-	
Future Use: Multistory	-	
Media affected Bluiding Material:	-	
Media affected indoor air:	-	
Building material media cleaned up:	-	
Indoor air media cleaned up:	-	
Unknown media cleaned up:	-	
Past Use: Multistory	-	
Property Description:	Not reported	
		The Site is located on the western side of Willow Street in a commercially-zoned area. The Site consists of two parcels, the Site Building (Map 733, Lot 19) and a parking lot area to the south of the Site Building (Map 733, Lot 18). The Site is abutted by a vacant lot to the north, Willow Street to the east, beyond which are multiple commercial properties, a residential property to the south, and an old spur of the Boston & Maine (B&M) Railroad to the west, beyond which are multiple commercial properties. The Site had been used as a mill building for manufacturing since 1880 when the Site building was built. From 1915 through 1979 the site was used for shoe manufacturing. Since 1979 the Site had been occupied and operated by Electropac which manufactured printed circuit boards used by industrial and commercial manufacturers in the defense, medical, and

Map ID  
 Direction  
 Distance  
 Elevation

MAP FINDINGS

Site

Database(s)

EDR ID Number  
 EPA ID Number

**ELECTROPAC (Continued)**

**1017782354**

other industries. The Site is developed with a four-story, approximately 105,537 square-foot brick structure. The Site building was constructed circa 1880 as a mill building. Asphalt-paved parking lots occupy the east and south portions of the Site property. The remainder of the Site is occupied by concrete walkways and limited landscaped areas.

Below Poverty Number: 1144  
 Below Poverty Percent: 22.34  
 Meidan Income: 3024  
 Meidan Income Number: 2194  
 Meidan Income Percent: 42.83  
 Vacant Housing Number: 221  
 Vacant Housing Percent: 11.78  
 Unemployed Number: 287  
 Unemployed Percent: 5.6

Name: ELECTROPAC  
 Address: 252 WILLOW STREET  
 City,State,Zip: MANCHESTER, NH 03101  
 Recipient Name: Manchester, City of  
 Grant Type: Assessment  
 Property Number: 733-18, 733-19  
 Parcel size: 3.65  
 Latitude: 42.9776046  
 Longitude: -71.461568  
 HCM Label: Address Matching-House Number  
 Map Scale: -  
 Point of Reference: Entrance Point of a Facility or Station  
 Highlights: -  
 Datum: North American Datum of 1983  
 Acres Property ID: 178122  
 IC Data Access: -  
 Start Date: -  
 Redev Completion Date: -  
 Completed Date: -  
 Acres Cleaned Up: -  
 Cleanup Funding: -  
 Cleanup Funding Source: -  
 Assessment Funding: 102624  
 Assessment Funding Source: EPA  
 Redevelopment Funding: 1000000  
 Redev. Funding Source: Anagnost Companies  
 Redev. Funding Entity Name: Private/Other Funding  
 Redevelopment Start Date: 05/01/2015  
 Assessment Funding Entity: US EPA - Brownfields Assessment Cooperative Agreement  
 Cleanup Funding Entity: -  
 Grant Type: Hazardous & Petroleum  
 Accomplishment Type: Phase II Environmental Assessment  
 Accomplishment Count: N  
 Cooperative Agreement Number: 96131601  
 Start Date: 09/25/2014  
 Ownership Entity: Private  
 Completion Date: 09/30/2015  
 Current Owner: 252 WILLOW STREET LLC  
 Did Owner Change: Y  
 Cleanup Required: Y  
 Video Available: N



Map ID  
 Direction  
 Distance  
 Elevation

MAP FINDINGS

Site

Database(s)

EDR ID Number  
 EPA ID Number

**ELECTROPAC (Continued)**

**1017782354**

Photo Available:	Y
Institutional Controls Required:	U
IC Category Proprietary Controls:	-
IC Cat. Info. Devices:	-
IC Cat. Gov. Controls:	-
IC Cat. Enforcement Permit Tools:	-
IC in place date:	-
IC in place:	N
State/tribal program date:	-
State/tribal program ID:	-
State/tribal NFA date:	-
Air cleaned:	-
Asbestos found:	-
Asbestos cleaned:	-
Controlled substance found:	-
Controlled substance cleaned:	-
Drinking water affected:	-
Drinking water cleaned:	-
Groundwater affected:	Y
Groundwater cleaned:	-
Lead contaminant found:	-
Lead cleaned up:	-
No media affected:	Not reported
Unknown media affected:	-
Other cleaned up:	-
Other metals found:	-
Other metals cleaned:	-
Other contaminants found:	-
Other contams found description:	-
PAHs found:	Y
PAHs cleaned up:	-
PCBs found:	-
PCBs cleaned up:	-
Petro products found:	Y
Petro products cleaned:	-
Sediments found:	-
Sediments cleaned:	-
Soil affected:	Y
Soil cleaned up:	-
Surface water cleaned:	-
VOCs found:	Y
VOCs cleaned:	-
Cleanup other description:	-
Num. of cleanup and re-dev. jobs:	-
Past use greenspace acreage:	-
Past use residential acreage:	-
Surface Water:	-
Past use commercial acreage:	-
Past use industrial acreage:	3.65
Future use greenspace acreage:	-
Future use residential acreage:	-
Future use commercial acreage:	-
Future use industrial acreage:	-
Superfund Fed. landowner flag:	Y
Arsenic cleaned up:	-
Cadmium cleaned up:	-
Chromium cleaned up:	-

Map ID  
 Direction  
 Distance  
 Elevation

MAP FINDINGS

Site

Database(s)

EDR ID Number  
 EPA ID Number

**ELECTROPAC (Continued)**

**1017782354**

Copper cleaned up: -  
 Iron cleaned up: -  
 mercury cleaned up: -  
 Nickel Cleaned Up: -  
 No clean up: -  
 Pesticides cleaned up: -  
 Selenium cleaned up: -  
 SVOCs cleaned up: -  
 Unknown clean up: -  
 Arsenic contaminant found: -  
 Cadmium contaminant found: -  
 Chromium contaminant found: -  
 Copper contaminant found: -  
 Iron contaminant found: -  
 Mercury contaminant found: -  
 Nickel contaminant found: -  
 No contaminant found: -  
 Pesticides contaminant found: -  
 Selenium contaminant found: -  
 SVOCs contaminant found: -  
 Unknown contaminant found: -  
 Future Use: Multistory -  
 Media affected Bluiding Material: -  
 Media affected indoor air: -  
 Building material media cleaned up: -  
 Indoor air media cleaned up: -  
 Unknown media cleaned up: -  
 Past Use: Multistory Not reported  
 Property Description:

The Site is located on the western side of Willow Street in a commercially-zoned area. The Site consists of two parcels, the Site Building (Map 733, Lot 19) and a parking lot area to the south of the Site Building (Map 733, Lot 18). The Site is abutted by a vacant lot to the north, Willow Street to the east, beyond which are multiple commercial properties, a residential property to the south, and an old spur of the Boston & Maine (B&M) Railroad to the west, beyond which are multiple commercial properties. The Site had been used as a mill building for manufacturing since 1880 when the Site building was built. From 1915 through 1979 the site was used for shoe manufacturing. Since 1979 the Site had been occupied and operated by Electropac which manufactured printed circuit boards used by industrial and commercial manufacturers in the defense, medical, and other industries. The Site is developed with a four-story, approximately 105,537 square-foot brick structure. The Site building was constructed circa 1880 as a mill building. Asphalt-paved parking lots occupy the east and south portions of the Site property. The remainder of the Site is occupied by concrete walkways and limited landscaped areas.

Below Poverty Number: 1144  
 Below Poverty Percent: 22.34  
 Meidan Income: 3024  
 Meidan Income Number: 2194  
 Meidan Income Percent: 42.83  
 Vacant Housing Number: 221  
 Vacant Housing Percent: 11.78  
 Unemployed Number: 287  
 Unemployed Percent: 5.6

Map ID  
Direction  
Distance  
Elevation

MAP FINDINGS

Site

Database(s)

EDR ID Number  
EPA ID Number

**ELECTROPAC (Continued)**

**1017782354**

Name: ELECTROPAC  
Address: 252 WILLOW STREET  
City,State,Zip: MANCHESTER, NH 03101  
Recipient Name: Capital Regional Development Council  
Grant Type: BCRLF  
Property Number: 733-18, 733-19  
Parcel size: 3.65  
Latitude: 42.9776046  
Longitude: -71.461568  
HCM Label: Address Matching-House Number  
Map Scale: -  
Point of Reference: Entrance Point of a Facility or Station  
Highlights: -  
Datum: North American Datum of 1983  
Acres Property ID: 178122  
IC Data Access: -  
Start Date: 03/27/2020  
Redev Completion Date: -  
Completed Date: -  
Acres Cleaned Up: -  
Cleanup Funding: 75000  
Cleanup Funding Source: The Factory on Willow, LLC  
Assessment Funding: -  
Assessment Funding Source: -  
Redevelopment Funding: -  
Redev. Funding Source: -  
Redev. Funding Entity Name: -  
Redevelopment Start Date: -  
Assessment Funding Entity: -  
Cleanup Funding Entity: Cost Share  
Grant Type: Hazardous & Petroleum  
Accomplishment Type: -  
Accomplishment Count: -  
Cooperative Agreement Number: 96145801  
Start Date: -  
Ownership Entity: Private  
Completion Date: -  
Current Owner: 252 WILLOW STREET LLC  
Did Owner Change: Y  
Cleanup Required: Y  
Video Available: N  
Photo Available: Y  
Institutional Controls Required: U  
IC Category Proprietary Controls: -  
IC Cat. Info. Devices: -  
IC Cat. Gov. Controls: -  
IC Cat. Enforcement Permit Tools: -  
IC in place date: -  
IC in place: N  
State/tribal program date: -  
State/tribal program ID: -  
State/tribal NFA date: -  
Air cleaned: -  
Asbestos found: -  
Asbestos cleaned: -  
Controlled substance found: -  
Controlled substance cleaned: -

Map ID  
Direction  
Distance  
Elevation

MAP FINDINGS

Site

Database(s)

EDR ID Number  
EPA ID Number

**ELECTROPAC (Continued)**

**1017782354**

Drinking water affected:	-
Drinking water cleaned:	-
Groundwater affected:	Y
Groundwater cleaned:	-
Lead contaminant found:	-
Lead cleaned up:	-
No media affected:	Not reported
Unknown media affected:	-
Other cleaned up:	-
Other metals found:	-
Other metals cleaned:	-
Other contaminants found:	-
Other contams found description:	-
PAHs found:	Y
PAHs cleaned up:	-
PCBs found:	-
PCBs cleaned up:	-
Petro products found:	Y
Petro products cleaned:	-
Sediments found:	-
Sediments cleaned:	-
Soil affected:	Y
Soil cleaned up:	-
Surface water cleaned:	-
VOCs found:	Y
VOCs cleaned:	-
Cleanup other description:	-
Num. of cleanup and re-dev. jobs:	-
Past use greenspace acreage:	-
Past use residential acreage:	-
Surface Water:	-
Past use commercial acreage:	-
Past use industrial acreage:	3.65
Future use greenspace acreage:	-
Future use residential acreage:	-
Future use commercial acreage:	-
Future use industrial acreage:	-
Superfund Fed. landowner flag:	Y
Arsenic cleaned up:	-
Cadmium cleaned up:	-
Chromium cleaned up:	-
Copper cleaned up:	-
Iron cleaned up:	-
mercury cleaned up:	-
Nickel Cleaned Up:	-
No clean up:	-
Pesticides cleaned up:	-
Selenium cleaned up:	-
SVOCs cleaned up:	-
Unknown clean up:	-
Arsenic contaminant found:	-
Cadmium contaminant found:	-
Chromium contaminant found:	-
Copper contaminant found:	-
Iron contaminant found:	-
Mercury contaminant found:	-
Nickel contaminant found:	-

Map ID  
 Direction  
 Distance  
 Elevation

MAP FINDINGS

Site

Database(s)

EDR ID Number  
 EPA ID Number

**ELECTROPAC (Continued)**

**1017782354**

No contaminant found:	-
Pesticides contaminant found:	-
Selenium contaminant found:	-
SVOCs contaminant found:	-
Unknown contaminant found:	-
Future Use: Multistory	-
Media affected Bluiding Material:	-
Media affected indoor air:	-
Building material media cleaned up:	-
Indoor air media cleaned up:	-
Unknown media cleaned up:	-
Past Use: Multistory	Not reported
Property Description:	The Site is located on the western side of Willow Street in a commercially-zoned area. The Site consists of two parcels, the Site Building (Map 733, Lot 19) and a parking lot area to the south of the Site Building (Map 733, Lot 18). The Site is abutted by a vacant lot to the north, Willow Street to the east, beyond which are multiple commercial properties, a residential property to the south, and an old spur of the Boston & Maine (B&M) Railroad to the west, beyond which are multiple commercial properties. The Site had been used as a mill building for manufacturing since 1880 when the Site building was built. From 1915 through 1979 the site was used for shoe manufacturing. Since 1979 the Site had been occupied and operated by Electropac which manufactured printed circuit boards used by industrial and commercial manufacturers in the defense, medical, and other industries. The Site is developed with a four-story, approximately 105,537 square-foot brick structure. The Site building was constructed circa 1880 as a mill building. Asphalt-paved parking lots occupy the east and south portions of the Site property. The remainder of the Site is occupied by concrete walkways and limited landscaped areas.
Below Poverty Number:	1144
Below Poverty Percent:	22.34
Meidan Income:	3024
Meidan Income Number:	2194
Meidan Income Percent:	42.83
Vacant Housing Number:	221
Vacant Housing Percent:	11.78
Unemployed Number:	287
Unemployed Percent:	5.6
Name:	ELECTROPAC
Address:	252 WILLOW STREET
City,State,Zip:	MANCHESTER, NH 03101
Recipient Name:	Capital Regional Development Council
Grant Type:	BCRLF
Property Number:	733-18, 733-19
Parcel size:	3.65
Latitude:	42.9776046
Longitude:	-71.461568
HCM Label:	Address Matching-House Number
Map Scale:	-
Point of Reference:	Entrance Point of a Facility or Station
Highlights:	-
Datum:	North American Datum of 1983
Acres Property ID:	178122
IC Data Access:	-

Map ID  
Direction  
Distance  
Elevation

MAP FINDINGS

Site

Database(s)

EDR ID Number  
EPA ID Number

**ELECTROPAC (Continued)**

**1017782354**

Start Date:	03/27/2020
Redev Completion Date:	-
Completed Date:	-
Acres Cleaned Up:	-
Cleanup Funding:	584988
Cleanup Funding Source:	EPA
Assessment Funding:	-
Assessment Funding Source:	-
Redevelopment Funding:	-
Redev. Funding Source:	-
Redev. Funding Entity Name:	-
Redevelopment Start Date:	-
Assessment Funding Entity:	-
Cleanup Funding Entity:	Brownfields RLF Grant Funds Loaned
Grant Type:	Hazardous & Petroleum
Accomplishment Type:	-
Accomplishment Count:	-
Cooperative Agreement Number:	96145801
Start Date:	-
Ownership Entity:	Private
Completion Date:	-
Current Owner:	252 WILLOW STREET LLC
Did Owner Change:	Y
Cleanup Required:	Y
Video Available:	N
Photo Available:	Y
Institutional Controls Required:	U
IC Category Proprietary Controls:	-
IC Cat. Info. Devices:	-
IC Cat. Gov. Controls:	-
IC Cat. Enforcement Permit Tools:	-
IC in place date:	-
IC in place:	N
State/tribal program date:	-
State/tribal program ID:	-
State/tribal NFA date:	-
Air cleaned:	-
Asbestos found:	-
Asbestos cleaned:	-
Controlled substance found:	-
Controlled substance cleaned:	-
Drinking water affected:	-
Drinking water cleaned:	-
Groundwater affected:	Y
Groundwater cleaned:	-
Lead contaminant found:	-
Lead cleaned up:	-
No media affected:	Not reported
Unknown media affected:	-
Other cleaned up:	-
Other metals found:	-
Other metals cleaned:	-
Other contaminants found:	-
Other contams found description:	-
PAHs found:	Y
PAHs cleaned up:	-
PCBs found:	-

Map ID  
 Direction  
 Distance  
 Elevation

MAP FINDINGS

Site

Database(s)

EDR ID Number  
 EPA ID Number

**ELECTROPAC (Continued)**

**1017782354**

PCBs cleaned up:	-
Petro products found:	Y
Petro products cleaned:	-
Sediments found:	-
Sediments cleaned:	-
Soil affected:	Y
Soil cleaned up:	-
Surface water cleaned:	-
VOCs found:	Y
VOCs cleaned:	-
Cleanup other description:	-
Num. of cleanup and re-dev. jobs:	-
Past use greenspace acreage:	-
Past use residential acreage:	-
Surface Water:	-
Past use commercial acreage:	-
Past use industrial acreage:	3.65
Future use greenspace acreage:	-
Future use residential acreage:	-
Future use commercial acreage:	-
Future use industrial acreage:	-
Superfund Fed. landowner flag:	Y
Arsenic cleaned up:	-
Cadmium cleaned up:	-
Chromium cleaned up:	-
Copper cleaned up:	-
Iron cleaned up:	-
mercury cleaned up:	-
Nickel Cleaned Up:	-
No clean up:	-
Pesticides cleaned up:	-
Selenium cleaned up:	-
SVOCs cleaned up:	-
Unknown clean up:	-
Arsenic contaminant found:	-
Cadmium contaminant found:	-
Chromium contaminant found:	-
Copper contaminant found:	-
Iron contaminant found:	-
Mercury contaminant found:	-
Nickel contaminant found:	-
No contaminant found:	-
Pesticides contaminant found:	-
Selenium contaminant found:	-
SVOCs contaminant found:	-
Unknown contaminant found:	-
Future Use: Multistory	-
Media affected Bluiding Material:	-
Media affected indoor air:	-
Building material media cleaned up:	-
Indoor air media cleaned up:	-
Unknown media cleaned up:	-
Past Use: Multistory	Not reported
Property Description:	The Site is located on the western side of Willow Street in a commercially-zoned area. The Site consists of two parcels, the Site Building (Map 733, Lot 19) and a parking lot area to the south of the Site Building (Map 733, Lot 18). The Site is abutted by a vacant lot

Map ID  
Direction  
Distance  
Elevation

MAP FINDINGS

Site

Database(s)

EDR ID Number  
EPA ID Number

**ELECTROPAC (Continued)**

**1017782354**

to the north, Willow Street to the east, beyond which are multiple commercial properties, a residential property to the south, and an old spur of the Boston & Maine (B&M) Railroad to the west, beyond which are multiple commercial properties. The Site had been used as a mill building for manufacturing since 1880 when the Site building was built. From 1915 through 1979 the site was used for shoe manufacturing. Since 1979 the Site had been occupied and operated by Electropac which manufactured printed circuit boards used by industrial and commercial manufacturers in the defense, medical, and other industries. The Site is developed with a four-story, approximately 105,537 square-foot brick structure. The Site building was constructed circa 1880 as a mill building. Asphalt-paved parking lots occupy the east and south portions of the Site property. The remainder of the Site is occupied by concrete walkways and limited landscaped areas.

Below Poverty Number: 1144  
Below Poverty Percent: 22.34  
Median Income: 3024  
Median Income Number: 2194  
Median Income Percent: 42.83  
Vacant Housing Number: 221  
Vacant Housing Percent: 11.78  
Unemployed Number: 287  
Unemployed Percent: 5.6

Name: ELECTROPAC  
Address: 252 WILLOW STREET  
City,State,Zip: MANCHESTER, NH 03101  
Recipient Name: Capital Regional Development Council  
Grant Type: BCRLF  
Property Number: 733-18, 733-19  
Parcel size: 3.65  
Latitude: 42.9776046  
Longitude: -71.461568  
HCM Label: Address Matching-House Number  
Map Scale: -  
Point of Reference: Entrance Point of a Facility or Station  
Highlights: -  
Datum: North American Datum of 1983  
Acres Property ID: 178122  
IC Data Access: -  
Start Date: 03/27/2020  
Redev Completion Date: -  
Completed Date: -  
Acres Cleaned Up: -  
Cleanup Funding: 165012  
Cleanup Funding Source: Capital Regional Development Council  
Assessment Funding: -  
Assessment Funding Source: -  
Redevelopment Funding: -  
Redev. Funding Source: -  
Redev. Funding Entity Name: -  
Redevelopment Start Date: -  
Assessment Funding Entity: -  
Cleanup Funding Entity: Brownfields RLF Program Income Loaned  
Grant Type: Hazardous & Petroleum  
Accomplishment Type: -



Map ID  
Direction  
Distance  
Elevation

MAP FINDINGS

Site

Database(s)

EDR ID Number  
EPA ID Number

**ELECTROPAC (Continued)**

**1017782354**

Accomplishment Count: -  
Cooperative Agreement Number: 96145801  
Start Date: -  
Ownership Entity: Private  
Completion Date: -  
Current Owner: 252 WILLOW STREET LLC  
Did Owner Change: Y  
Cleanup Required: Y  
Video Available: N  
Photo Available: Y  
Institutional Controls Required: U  
IC Category Proprietary Controls: -  
IC Cat. Info. Devices: -  
IC Cat. Gov. Controls: -  
IC Cat. Enforcement Permit Tools: -  
IC in place date: -  
IC in place: N  
State/tribal program date: -  
State/tribal program ID: -  
State/tribal NFA date: -  
Air cleaned: -  
Asbestos found: -  
Asbestos cleaned: -  
Controlled substance found: -  
Controlled substance cleaned: -  
Drinking water affected: -  
Drinking water cleaned: -  
Groundwater affected: Y  
Groundwater cleaned: -  
Lead contaminant found: -  
Lead cleaned up: -  
No media affected: Not reported  
Unknown media affected: -  
Other cleaned up: -  
Other metals found: -  
Other metals cleaned: -  
Other contaminants found: -  
Other contams found description: -  
PAHs found: Y  
PAHs cleaned up: -  
PCBs found: -  
PCBs cleaned up: -  
Petro products found: Y  
Petro products cleaned: -  
Sediments found: -  
Sediments cleaned: -  
Soil affected: Y  
Soil cleaned up: -  
Surface water cleaned: -  
VOCs found: Y  
VOCs cleaned: -  
Cleanup other description: -  
Num. of cleanup and re-dev. jobs: -  
Past use greenspace acreage: -  
Past use residential acreage: -  
Surface Water: -  
Past use commercial acreage: -

Map ID  
 Direction  
 Distance  
 Elevation

MAP FINDINGS

Site

Database(s)

EDR ID Number  
 EPA ID Number

**ELECTROPAC (Continued)**

**1017782354**

Past use industrial acreage:	3.65
Future use greenspace acreage:	-
Future use residential acreage:	-
Future use commercial acreage:	-
Future use industrial acreage:	-
Superfund Fed. landowner flag:	Y
Arsenic cleaned up:	-
Cadmium cleaned up:	-
Chromium cleaned up:	-
Copper cleaned up:	-
Iron cleaned up:	-
mercury cleaned up:	-
Nickel Cleaned Up:	-
No clean up:	-
Pesticides cleaned up:	-
Selenium cleaned up:	-
SVOCs cleaned up:	-
Unknown clean up:	-
Arsenic contaminant found:	-
Cadmium contaminant found:	-
Chromium contaminant found:	-
Copper contaminant found:	-
Iron contaminant found:	-
Mercury contaminant found:	-
Nickel contaminant found:	-
No contaminant found:	-
Pesticides contaminant found:	-
Selenium contaminant found:	-
SVOCs contaminant found:	-
Unknown contaminant found:	-
Future Use: Multistory	-
Media affected Bluiding Material:	-
Media affected indoor air:	-
Building material media cleaned up:	-
Indoor air media cleaned up:	-
Unknown media cleaned up:	-
Past Use: Multistory	Not reported
Property Description:	

The Site is located on the western side of Willow Street in a commercially-zoned area. The Site consists of two parcels, the Site Building (Map 733, Lot 19) and a parking lot area to the south of the Site Building (Map 733, Lot 18). The Site is abutted by a vacant lot to the north, Willow Street to the east, beyond which are multiple commercial properties, a residential property to the south, and an old spur of the Boston & Maine (B&M) Railroad to the west, beyond which are multiple commercial properties. The Site had been used as a mill building for manufacturing since 1880 when the Site building was built. From 1915 through 1979 the site was used for shoe manufacturing. Since 1979 the Site had been occupied and operated by Electropac which manufactured printed circuit boards used by industrial and commercial manufacturers in the defense, medical, and other industries. The Site is developed with a four-story, approximately 105,537 square-foot brick structure. The Site building was constructed circa 1880 as a mill building. Asphalt-paved parking lots occupy the east and south portions of the Site property. The remainder of the Site is occupied by concrete walkways and limited landscaped areas.

Below Poverty Number: 1144

Map ID  
 Direction  
 Distance  
 Elevation

MAP FINDINGS

Site

Database(s)

EDR ID Number  
 EPA ID Number

**ELECTROPAC (Continued)**

1017782354

Below Poverty Percent:	22.34
Meidan Income:	3024
Meidan Income Number:	2194
Meidan Income Percent:	42.83
Vacant Housing Number:	221
Vacant Housing Percent:	11.78
Unemployed Number:	287
Unemployed Percent:	5.6

C48

**ENERGYNORTH-FMR MANUFACTURED GAS PLANT  
 130 ELM ST  
 MANCHESTER, NH**

**NH AST S108356287  
 N/A**

< 1/8  
 1 ft.

**Site 9 of 16 in cluster C**

**Relative:  
 Higher**

AST:

**Actual:  
 201 ft.**

Facility ID:	0000691
Manager Title:	PRODUCTION MANAGER
Site Number:	200003011
Manager Name:	NORMAN GALLAGHER
Tank Number:	1
Status:	INACTIVE
Date Install:	01/01/1988
Capacity:	4000
Closure Date:	Not reported
Pipe Secondary:	NO
Capacity Comments:	Not reported
Permanent Closed Date:	05/25/2010
Tank Secondary:	DOUBLE WALLED
Substance Store:	DIESEL
Compartment:	N
Construction Material Comments:	UNDERGROUND VAULT, CONTAINMENT IS NOT TIGHT (LIQUID OBSERVED)
Leak Line Detection:	Not reported
Leak Line Detection Installed Date:	Not reported
Leak Line Detection Test Pass Fail:	Not reported
RD Tank Type Installed Date:	Not reported
RD Tank Type Tested Date:	Not reported
RD Piping Type:	Not reported
RD Piping Installed Date:	Not reported
Release Detection (RD) Tank Type:	Not reported
RD Piping Tested Date:	Not reported
RD Piping Test Pass Fail:	Not reported
RD Tank Type Test Pass Fail:	Not reported
Interstitial Monitoring:	Not reported
High Level Alarm:	OMNTEC
High Level Alarm Sensor Tested Date:	11/24/2009
High Level Alarm Sensor Test Pass Fail:	Not reported
Fill Remove:	Not reported
Overfill Shutoff:	Not reported
Overfill Shutoff Test Date:	Not reported
Overfill Shutoff Pass Fail:	Not reported
Proper Labelling:	Not reported
Last Internal Inspection Date:	Not reported
Inspection Results:	Not reported
Next Internal Inspection Date:	Not reported
Gauge Type:	Not reported
Tank Wholly Aboveground On Cradles:	Not reported
Tank Cathodic Protection Last Test Date:	Not reported

Map ID  
Direction  
Distance  
Elevation

MAP FINDINGS

Site

Database(s)

EDR ID Number  
EPA ID Number

**ENERGYNORTH-FMR MANUFACTURED GAS PLANT (Continued)**

**S108356287**

Piping Location: BELOW GROUND  
Piping Material: CARBON STEEL/BLACK IRON  
Piping Material Comments: CP STEEL, NO LEAK MONITORING OR DISPENSER SUMP, PIPING CAPPED 9/9/09  
Piping System: SUCTION  
Piping Cathodic Protection: Not reported  
Piping Cathodic Protection Last Test Date: Not reported  
Tank Cathodic Protection: Not reported  
Tank Material: SHOP-FABRICATED STEEL TANK (UL 142)

Owner:  
Facility ID: 0000691  
Site Number: 200003011  
Owner Name: NATIONAL GRID  
Owner Address: 1101 TURNPIKE ST  
Owner Address 2: Not reported  
Owner State: MA  
Owner City: NORTH ANDOVER  
Owner Zip: 01845  
Facility Type: UTILITIES  
Owner Type: COMMERCIAL/RESIDENTIAL  
Owner Title: MARY CASEY PRINCIPAL ENV ENGINEER

Facility ID: 0000691  
Manager Title: PRODUCTION MANAGER  
Site Number: 200003011  
Manager Name: NORMAN GALLAGHER  
Tank Number: 2  
Status: INACTIVE  
Date Install: 01/01/1911  
Capacity: 300  
Closure Date: Not reported  
Pipe Secondary: Not reported  
Capacity Comments: APPEARS TO BE USED AS A DAY TANK TO TANK 1  
Permanent Closed Date: 05/25/2010  
Tank Secondary: NONE  
Substance Store: DIESEL  
Compartment: N  
Construction Material Comments: OUTSIDE TANK WITH NO CONTAINMENT  
Leak Line Detection: Not reported  
Leak Line Detection Installed Date: Not reported  
Leak Line Detection Test Pass Fail: Not reported  
RD Tank Type Installed Date: Not reported  
RD Tank Type Tested Date: Not reported  
RD Piping Type: Not reported  
RD Piping Installed Date: Not reported  
Release Detection (RD) Tank Type: Not reported  
RD Piping Tested Date: Not reported  
RD Piping Test Pass Fail: Not reported  
RD Tank Type Test Pass Fail: Not reported  
Interstitial Monitoring: Not reported  
High Level Alarm: Not reported  
High Level Alarm Sensor Tested Date: Not reported  
High Level Alarm Sensor Test Pass Fail: Not reported  
Fill Remove: Not reported  
Overfill Shutoff: Not reported  
Overfill Shutoff Test Date: Not reported  
Overfill Shutoff Pass Fail: Not reported

Map ID  
Direction  
Distance  
Elevation

MAP FINDINGS

Site

Database(s)

EDR ID Number  
EPA ID Number

**ENERGYNORTH-FMR MANUFACTURED GAS PLANT (Continued)**

**S108356287**

Proper Labelling:	Not reported
Last Internal Inspection Date:	Not reported
Inspection Results:	Not reported
Next Internal Inspection Date:	Not reported
Gauge Type:	Not reported
Tank Wholly Aboveground On Cradles:	Not reported
Tank Cathodic Protection Last Test Date:	Not reported
Piping Location:	Not reported
Piping Material:	CARBON STEEL/BLACK IRON
Piping Material Comments:	PIPING CAPPED 9/9/09
Piping System:	Not reported
Piping Cathodic Protection:	Not reported
Piping Cathodic Protection Last Test Date:	Not reported
Tank Cathodic Protection:	Not reported
Tank Material:	SHOP-FABRICATED STEEL TANK (UL 142)
<b>Owner:</b>	
Facility ID:	0000691
Site Number:	200003011
Owner Name:	NATIONAL GRID
Owner Address:	1101 TURNPIKE ST
Owner Address 2:	Not reported
Owner State:	MA
Owner City:	NORTH ANDOVER
Owner Zip:	01845
Facility Type:	UTILITIES
Owner Type:	COMMERCIAL/RESIDENTIAL
Owner Title:	MARY CASEY PRINCIPAL ENV ENGINEER
Facility ID:	0000691
Manager Title:	PRODUCTION MANAGER
Site Number:	200003011
Manager Name:	NORMAN GALLAGHER
Tank Number:	3
Status:	INACTIVE
Date Install:	01/01/1911
Capacity:	275
Closure Date:	Not reported
Pipe Secondary:	NO
Capacity Comments:	Not reported
Permanent Closed Date:	05/25/2010
Tank Secondary:	NONE
Substance Store:	DIESEL
Compartment:	N
Construction Material Comments:	IN BUILDING OVER CONCRETE FLOOR
Leak Line Detection:	Not reported
Leak Line Detection Installed Date:	Not reported
Leak Line Detection Test Pass Fail:	Not reported
RD Tank Type Installed Date:	Not reported
RD Tank Type Tested Date:	Not reported
RD Piping Type:	Not reported
RD Piping Installed Date:	Not reported
Release Detection (RD) Tank Type:	Not reported
RD Piping Tested Date:	Not reported
RD Piping Test Pass Fail:	Not reported
RD Tank Type Test Pass Fail:	Not reported
Interstitial Monitoring:	Not reported

Map ID  
Direction  
Distance  
Elevation

MAP FINDINGS

Site

Database(s)

EDR ID Number  
EPA ID Number

**ENERGYNORTH-FMR MANUFACTURED GAS PLANT (Continued)**

**S108356287**

High Level Alarm:	Not reported
High Level Alarm Sensor Tested Date:	Not reported
High Level Alarm Sensor Test Pass Fail:	Not reported
Fill Remove:	Not reported
Overfill Shutoff:	Not reported
Overfill Shutoff Test Date:	Not reported
Overfill Shutoff Pass Fail:	Not reported
Proper Labelling:	Not reported
Last Internal Inspection Date:	Not reported
Inspection Results:	Not reported
Next Internal Inspection Date:	Not reported
Gauge Type:	Not reported
Tank Wholly Aboveground On Cradles:	Not reported
Tank Cathodic Protection Last Test Date:	Not reported
Piping Location:	ABOVE GROUND
Piping Material:	CARBON STEEL/BLACK IRON
Piping Material Comments:	Not reported
Piping System:	SUCTION
Piping Cathodic Protection:	Not reported
Piping Cathodic Protection Last Test Date:	Not reported
Tank Cathodic Protection:	Not reported
Tank Material:	SHOP-FABRICATED STEEL TANK (UL 142)
<b>Owner:</b>	
Facility ID:	0000691
Site Number:	200003011
Owner Name:	NATIONAL GRID
Owner Address:	1101 TURNPIKE ST
Owner Address 2:	Not reported
Owner State:	MA
Owner City:	NORTH ANDOVER
Owner Zip:	01845
Facility Type:	UTILITIES
Owner Type:	COMMERCIAL/RESIDENTIAL
Owner Title:	MARY CASEY PRINCIPAL ENV ENGINEER
Facility ID:	0000691
Manager Title:	PRODUCTION MANAGER
Site Number:	200003011
Manager Name:	NORMAN GALLAGHER
Tank Number:	4
Status:	ACTIVE
Date Install:	01/01/1911
Capacity:	300
Closure Date:	Not reported
Pipe Secondary:	NO
Capacity Comments:	Not reported
Permanent Closed Date:	Not reported
Tank Secondary:	DOUBLE WALLED
Substance Store:	DIESEL
Compartment:	N
Construction Material Comments:	Not reported
Leak Line Detection:	Not reported
Leak Line Detection Installed Date:	Not reported
Leak Line Detection Test Pass Fail:	Not reported
RD Tank Type Installed Date:	Not reported
RD Tank Type Tested Date:	Not reported

Map ID  
Direction  
Distance  
Elevation

MAP FINDINGS

Site

Database(s)

EDR ID Number  
EPA ID Number

**ENERGYNORTH-FMR MANUFACTURED GAS PLANT (Continued)**

**S108356287**

RD Piping Type: Not reported  
RD Piping Installed Date: Not reported  
Release Detection (RD) Tank Type: Not reported  
RD Piping Tested Date: Not reported  
RD Piping Test Pass Fail: Not reported  
RD Tank Type Test Pass Fail: Not reported  
Interstitial Monitoring: Not reported  
High Level Alarm: OMNTEC  
High Level Alarm Sensor Tested Date: 09/04/2013  
High Level Alarm Sensor Test Pass Fail: Not reported  
Fill Remove: Not reported  
Overfill Shutoff: Not reported  
Overfill Shutoff Test Date: Not reported  
Overfill Shutoff Pass Fail: Not reported  
Proper Labelling: Not reported  
Last Internal Inspection Date: Not reported  
Inspection Results: Not reported  
Next Internal Inspection Date: Not reported  
Gauge Type: Not reported  
Tank Wholly Aboveground On Cradles: Not reported  
Tank Cathodic Protection Last Test Date: Not reported  
Piping Location: ABOVE GROUND  
Piping Material: CARBON STEEL/BLACK IRON  
Piping Material Comments: Not reported  
Piping System: SUCTION  
Piping Cathodic Protection: Not reported  
Piping Cathodic Protection Last Test Date: Not reported  
Tank Cathodic Protection: Not reported  
Tank Material: SHOP-FABRICATED STEEL TANK (UL 142)

**Owner:**

Facility ID: 0000691  
Site Number: 200003011  
Owner Name: NATIONAL GRID  
Owner Address: 1101 TURNPIKE ST  
Owner Address 2: Not reported  
Owner State: MA  
Owner City: NORTH ANDOVER  
Owner Zip: 01845  
Facility Type: UTILITIES  
Owner Type: COMMERCIAL/RESIDENTIAL  
Owner Title: MARY CASEY PRINCIPAL ENV ENGINEER

Facility ID: 0000691  
Manager Title: PRODUCTION MANAGER  
Site Number: 200003011  
Manager Name: NORMAN GALLAGHER  
Tank Number: 5  
Status: ACTIVE  
Date Install: 01/01/1911  
Capacity: 500  
Closure Date: Not reported  
Pipe Secondary: NO  
Capacity Comments: Not reported  
Permanent Closed Date: Not reported  
Tank Secondary: DOUBLE WALLED  
Substance Store: DIESEL

Map ID  
Direction  
Distance  
Elevation

MAP FINDINGS

Site

Database(s)

EDR ID Number  
EPA ID Number

**ENERGYNORTH-FMR MANUFACTURED GAS PLANT (Continued)**

**S108356287**

Compartment: N  
Construction Material Comments: Not reported  
Leak Line Detection: Not reported  
Leak Line Detection Installed Date: Not reported  
Leak Line Detection Test Pass Fail: Not reported  
RD Tank Type Installed Date: Not reported  
RD Tank Type Tested Date: Not reported  
RD Piping Type: Not reported  
RD Piping Installed Date: Not reported  
Release Detection (RD) Tank Type: Not reported  
RD Piping Tested Date: Not reported  
RD Piping Test Pass Fail: Not reported  
RD Tank Type Test Pass Fail: Not reported  
Interstitial Monitoring: Not reported  
High Level Alarm: OMNTEC  
High Level Alarm Sensor Tested Date: 09/04/2013  
High Level Alarm Sensor Test Pass Fail: Not reported  
Fill Remove: Not reported  
Overfill Shutoff: Not reported  
Overfill Shutoff Test Date: Not reported  
Overfill Shutoff Pass Fail: Not reported  
Proper Labelling: Not reported  
Last Internal Inspection Date: Not reported  
Inspection Results: Not reported  
Next Internal Inspection Date: Not reported  
Gauge Type: Not reported  
Tank Wholly Aboveground On Cradles: Not reported  
Tank Cathodic Protection Last Test Date: Not reported  
Piping Location: ABOVE GROUND  
Piping Material: CARBON STEEL/BLACK IRON  
Piping Material Comments: Not reported  
Piping System: SUCTION  
Piping Cathodic Protection: Not reported  
Piping Cathodic Protection Last Test Date: Not reported  
Tank Cathodic Protection: Not reported  
Tank Material: SHOP-FABRICATED STEEL TANK (UL 142)

Owner:  
Facility ID: 0000691  
Site Number: 200003011  
Owner Name: NATIONAL GRID  
Owner Address: 1101 TURNPIKE ST  
Owner Address 2: Not reported  
Owner State: MA  
Owner City: NORTH ANDOVER  
Owner Zip: 01845  
Facility Type: UTILITIES  
Owner Type: COMMERCIAL/RESIDENTIAL  
Owner Title: MARY CASEY PRINCIPAL ENV ENGINEER

Facility ID: 0000691  
Manager Title: PRODUCTION MANAGER  
Site Number: 200003011  
Manager Name: NORMAN GALLAGHER  
Tank Number: 6  
Status: ACTIVE  
Date Install: 12/01/2012



Map ID  
Direction  
Distance  
Elevation

MAP FINDINGS

Site

Database(s)

EDR ID Number  
EPA ID Number

**ENERGYNORTH-FMR MANUFACTURED GAS PLANT (Continued)**

**S108356287**

Capacity: 2000  
Closure Date: Not reported  
Pipe Secondary: Not reported  
Capacity Comments: Not reported  
Permanent Closed Date: Not reported  
Tank Secondary: DOUBLE WALLED  
Substance Store: DIESEL  
Compartment: N  
Construction Material Comments: Not reported  
Leak Line Detection: Not reported  
Leak Line Detection Installed Date: Not reported  
Leak Line Detection Test Pass Fail: Not reported  
RD Tank Type Installed Date: Not reported  
RD Tank Type Tested Date: Not reported  
RD Piping Type: Not reported  
RD Piping Installed Date: Not reported  
Release Detection (RD) Tank Type: Not reported  
RD Piping Tested Date: Not reported  
RD Piping Test Pass Fail: Not reported  
RD Tank Type Test Pass Fail: Not reported  
Interstitial Monitoring: Not reported  
High Level Alarm: VEEDERROOT  
High Level Alarm Sensor Tested Date: 11/06/2017  
High Level Alarm Sensor Test Pass Fail: PASS  
Fill Remove: Not reported  
Overfill Shutoff: Not reported  
Overfill Shutoff Test Date: Not reported  
Overfill Shutoff Pass Fail: Not reported  
Proper Labelling: Not reported  
Last Internal Inspection Date: Not reported  
Inspection Results: Not reported  
Next Internal Inspection Date: Not reported  
Gauge Type: MORRISON CLOCK  
Tank Wholly Aboveground On Cradles: Not reported  
Tank Cathodic Protection Last Test Date: Not reported  
Piping Location: Not reported  
Piping Material: NONE  
Piping Material Comments: Not reported  
Piping System: Not reported  
Piping Cathodic Protection: Not reported  
Piping Cathodic Protection Last Test Date: Not reported  
Tank Cathodic Protection: Not reported  
Tank Material: FIRE RESISTANT STEEL TANK (UL 2080)

Owner:  
Facility ID: 0000691  
Site Number: 200003011  
Owner Name: NATIONAL GRID  
Owner Address: 1101 TURNPIKE ST  
Owner Address 2: Not reported  
Owner State: MA  
Owner City: NORTH ANDOVER  
Owner Zip: 01845  
Facility Type: UTILITIES  
Owner Type: COMMERCIAL/RESIDENTIAL  
Owner Title: MARY CASEY PRINCIPAL ENV ENGINEER

Map ID  
Direction  
Distance  
Elevation

MAP FINDINGS

Site

Database(s) EDR ID Number  
EPA ID Number

**C49 ENERGY NORTH D/B/A NAT GRID - MANCHESTER**  
**130 ELM STREET**  
**< 1/8 MANCHESTER, NH 03105**  
**1 ft.**

**NH SHWS S109606439**  
**NH AIRS N/A**

**Site 10 of 16 in cluster C**

**Relative:**  
**Higher**  
**Actual:**  
**201 ft.**

**SHWS:**  
Name: ENERGYNORTH-FMR MANUFACTURED GAS PLANT  
Address: 130 ELM ST  
City,State,Zip: MANCHESTER, NH  
Facility ID: 200003011  
Proj Type: HAZWASTE  
**Project Manager: DREW**  
**Project Site Description: HAZARDOUS WASTE DISCHARGE PROJECT**  
**Expired Date: 02/22/2020**

**AIRS:**  
Name: ENERGY NORTH D/B/A NAT GRID - MANCHESTER  
Address: 130 ELM STREET  
City,State,Zip: MANCHESTER, NH 03105  
Facility Id: 3301100040  
Operating Status: OP  
Year Of Record: 2012  
Latitude/Longitude: 42.97861 / -71.465  
Sic Code: 4924  
Naics: 22121  
Emergency Contact: MR. BRIAN BOISCLAIR (ENGINEERING SERVICES)  
Contact Title: Emissions  
Tel Emiss: (603) 625-4000  
Mailing Street: 1260 ELM STREET  
Mailing City: MANCHESTER  
Mailing State: NH  
Mailing Zip Code: 03105  
Contact Method Type: Phone  
Company Name: Not reported

**AIRS:**  
Facility Id: 3301100040  
Operating Status: Not reported  
Year Of Record: 2017  
Pollutant: CO  
Estimated Emissions: 0.00203699  
Estimated Emissions Units: TON  
Emission Unit ID: Not reported  
Unit Description: Not reported  
Unit Proc ID: Not reported  
Proc Description: Not reported  
Report Product ID: Not reported

Facility Id: 3301100040  
Operating Status: Not reported  
Year Of Record: 2017  
Pollutant: NOX  
Estimated Emissions: 0.20642823  
Estimated Emissions Units: TON  
Emission Unit ID: Not reported  
Unit Description: Not reported  
Unit Proc ID: Not reported  
Proc Description: Not reported

Map ID  
Direction  
Distance  
Elevation

MAP FINDINGS

Site

Database(s)

EDR ID Number  
EPA ID Number

ENERGY NORTH D/B/A NAT GRID - MANCHESTER (Continued)

S109606439

Report Product ID: Not reported  
  
Facility Id: 3301100040  
Operating Status: Not reported  
Year Of Record: 2017  
Pollutant: PM10-FIL  
Estimated Emissions: 0.0173853  
Estimated Emissions Units: TON  
Emission Unit ID: Not reported  
Unit Description: Not reported  
Unit Proc ID: Not reported  
Proc Description: Not reported  
Report Product ID: Not reported

Facility Id: 3301100040  
Operating Status: Not reported  
Year Of Record: 2017  
Pollutant: PM25-FIL  
Estimated Emissions: 0.0173853  
Estimated Emissions Units: TON  
Emission Unit ID: Not reported  
Unit Description: Not reported  
Unit Proc ID: Not reported  
Proc Description: Not reported  
Report Product ID: Not reported

Facility Id: 3301100040  
Operating Status: Not reported  
Year Of Record: 2017  
Pollutant: PM-FIL  
Estimated Emissions: 0.0173853  
Estimated Emissions Units: TON  
Emission Unit ID: Not reported  
Unit Description: Not reported  
Unit Proc ID: Not reported  
Proc Description: Not reported  
Report Product ID: Not reported

Facility Id: 3301100040  
Operating Status: Not reported  
Year Of Record: 2017  
Pollutant: SO2  
Estimated Emissions: 0.01680579  
Estimated Emissions Units: TON  
Emission Unit ID: Not reported  
Unit Description: Not reported  
Unit Proc ID: Not reported  
Proc Description: Not reported  
Report Product ID: Not reported

Facility Id: 3301100040  
Operating Status: Not reported  
Year Of Record: 2017  
Pollutant: VOC  
Estimated Emissions: 0.01845549  
Estimated Emissions Units: TON  
Emission Unit ID: Not reported

Map ID  
Direction  
Distance  
Elevation

MAP FINDINGS

Site

Database(s)

EDR ID Number  
EPA ID Number

**ENERGY NORTH D/B/A NAT GRID - MANCHESTER (Continued)**

**S109606439**

Unit Description: Not reported  
Unit Proc ID: Not reported  
Proc Description: Not reported  
Report Product ID: Not reported

Facility Id: 3301100040  
Operating Status: Not reported  
Year Of Record: 2017  
Pollutant: CO  
Estimated Emissions: 0.00230105  
Estimated Emissions Units: TON  
Emission Unit ID: Not reported  
Unit Description: Not reported  
Unit Proc ID: Not reported  
Proc Description: Not reported  
Report Product ID: Not reported

Facility Id: 3301100040  
Operating Status: Not reported  
Year Of Record: 2017  
Pollutant: NOX  
Estimated Emissions: 0.1659234  
Estimated Emissions Units: TON  
Emission Unit ID: Not reported  
Unit Description: Not reported  
Unit Proc ID: Not reported  
Proc Description: Not reported  
Report Product ID: Not reported

Facility Id: 3301100040  
Operating Status: Not reported  
Year Of Record: 2017  
Pollutant: PM10-FIL  
Estimated Emissions: 0.013974  
Estimated Emissions Units: TON  
Emission Unit ID: Not reported  
Unit Description: Not reported  
Unit Proc ID: Not reported  
Proc Description: Not reported  
Report Product ID: Not reported

Facility Id: 3301100040  
Operating Status: Not reported  
Year Of Record: 2017  
Pollutant: PM25-FIL  
Estimated Emissions: 0.013974  
Estimated Emissions Units: TON  
Emission Unit ID: Not reported  
Unit Description: Not reported  
Unit Proc ID: Not reported  
Proc Description: Not reported  
Report Product ID: Not reported

Facility Id: 3301100040  
Operating Status: Not reported  
Year Of Record: 2017  
Pollutant: PM-FIL

Map ID  
Direction  
Distance  
Elevation

MAP FINDINGS

Site

Database(s)

EDR ID Number  
EPA ID Number

**ENERGY NORTH D/B/A NAT GRID - MANCHESTER (Continued)**

**S109606439**

Estimated Emissions: 0.013974  
Estimated Emissions Units: TON  
Emission Unit ID: Not reported  
Unit Description: Not reported  
Unit Proc ID: Not reported  
Proc Description: Not reported  
Report Product ID: Not reported

Facility Id: 3301100040  
Operating Status: Not reported  
Year Of Record: 2017  
Pollutant: SO2  
Estimated Emissions: 0.0135082  
Estimated Emissions Units: TON  
Emission Unit ID: Not reported  
Unit Description: Not reported  
Unit Proc ID: Not reported  
Proc Description: Not reported  
Report Product ID: Not reported

Facility Id: 3301100040  
Operating Status: Not reported  
Year Of Record: 2017  
Pollutant: VOC  
Estimated Emissions: 0.0148342  
Estimated Emissions Units: TON  
Emission Unit ID: Not reported  
Unit Description: Not reported  
Unit Proc ID: Not reported  
Proc Description: Not reported  
Report Product ID: Not reported

Facility Id: 3301100040  
Operating Status: Not reported  
Year Of Record: 2017  
Pollutant: CO  
Estimated Emissions: 0.00318867  
Estimated Emissions Units: TON  
Emission Unit ID: Not reported  
Unit Description: Not reported  
Unit Proc ID: Not reported  
Proc Description: Not reported  
Report Product ID: Not reported

Facility Id: 3301100040  
Operating Status: Not reported  
Year Of Record: 2017  
Pollutant: NOX  
Estimated Emissions: 0.01195624  
Estimated Emissions Units: TON  
Emission Unit ID: Not reported  
Unit Description: Not reported  
Unit Proc ID: Not reported  
Proc Description: Not reported  
Report Product ID: Not reported

Facility Id: 3301100040

Map ID  
Direction  
Distance  
Elevation

MAP FINDINGS

Site

Database(s)

EDR ID Number  
EPA ID Number

ENERGY NORTH D/B/A NAT GRID - MANCHESTER (Continued)

S109606439

Operating Status: Not reported  
Year Of Record: 2017  
Pollutant: PM10-FIL  
Estimated Emissions: 0.00104051  
Estimated Emissions Units: TON  
Emission Unit ID: Not reported  
Unit Description: Not reported  
Unit Proc ID: Not reported  
Proc Description: Not reported  
Report Product ID: Not reported

Facility Id: 3301100040  
Operating Status: Not reported  
Year Of Record: 2017  
Pollutant: PM25-FIL  
Estimated Emissions: 0.00104051  
Estimated Emissions Units: TON  
Emission Unit ID: Not reported  
Unit Description: Not reported  
Unit Proc ID: Not reported  
Proc Description: Not reported  
Report Product ID: Not reported

Facility Id: 3301100040  
Operating Status: Not reported  
Year Of Record: 2017  
Pollutant: PM-FIL  
Estimated Emissions: 0.00104051  
Estimated Emissions Units: TON  
Emission Unit ID: Not reported  
Unit Description: Not reported  
Unit Proc ID: Not reported  
Proc Description: Not reported  
Report Product ID: Not reported

Facility Id: 3301100040  
Operating Status: Not reported  
Year Of Record: 2017  
Pollutant: SO2  
Estimated Emissions: 0.00097338  
Estimated Emissions Units: TON  
Emission Unit ID: Not reported  
Unit Description: Not reported  
Unit Proc ID: Not reported  
Proc Description: Not reported  
Report Product ID: Not reported

Facility Id: 3301100040  
Operating Status: Not reported  
Year Of Record: 2017  
Pollutant: VOC  
Estimated Emissions: 0.00106893  
Estimated Emissions Units: TON  
Emission Unit ID: Not reported  
Unit Description: Not reported  
Unit Proc ID: Not reported  
Proc Description: Not reported

Map ID  
Direction  
Distance  
Elevation

MAP FINDINGS

Site

Database(s)

EDR ID Number  
EPA ID Number

ENERGY NORTH D/B/A NAT GRID - MANCHESTER (Continued)

S109606439

Report Product ID: Not reported

Facility Id: 3301100040  
Operating Status: Operating  
Year Of Record: 2011  
Pollutant: NO2  
Estimated Emissions: 0.232289  
Estimated Emissions Units: Not reported  
Emission Unit ID: Not reported  
Unit Description: Not reported  
Unit Proc ID: Not reported  
Proc Description: Not reported  
Report Product ID: Not reported

Facility Id: 3301100040  
Operating Status: Operating  
Year Of Record: 2011  
Pollutant: PM10  
Estimated Emissions: 0.020217  
Estimated Emissions Units: Not reported  
Emission Unit ID: Not reported  
Unit Description: Not reported  
Unit Proc ID: Not reported  
Proc Description: Not reported  
Report Product ID: Not reported

Facility Id: 3301100040  
Operating Status: Operating  
Year Of Record: 2011  
Pollutant: PM2.5  
Estimated Emissions: 0.020217  
Estimated Emissions Units: Not reported  
Emission Unit ID: Not reported  
Unit Description: Not reported  
Unit Proc ID: Not reported  
Proc Description: Not reported  
Report Product ID: Not reported

Facility Id: 3301100040  
Operating Status: Operating  
Year Of Record: 2011  
Pollutant: PT  
Estimated Emissions: 0.020217  
Estimated Emissions Units: Not reported  
Emission Unit ID: Not reported  
Unit Description: Not reported  
Unit Proc ID: Not reported  
Proc Description: Not reported  
Report Product ID: Not reported

Facility Id: 3301100040  
Operating Status: Operating  
Year Of Record: 2011  
Pollutant: SO2  
Estimated Emissions: 0.018911  
Estimated Emissions Units: Not reported  
Emission Unit ID: Not reported

Map ID  
Direction  
Distance  
Elevation

MAP FINDINGS

Site

Database(s)

EDR ID Number  
EPA ID Number

ENERGY NORTH D/B/A NAT GRID - MANCHESTER (Continued)

S109606439

Unit Description:	Not reported
Unit Proc ID:	Not reported
Proc Description:	Not reported
Report Product ID:	Not reported
Facility Id:	3301100040
Operating Status:	Operating
Year Of Record:	2011
Pollutant:	VOC
Estimated Emissions:	0.020768
Estimated Emissions Units:	Not reported
Emission Unit ID:	Not reported
Unit Description:	Not reported
Unit Proc ID:	Not reported
Proc Description:	Not reported
Report Product ID:	Not reported
Facility Id:	3301100040
Operating Status:	Operating
Year Of Record:	2011
Pollutant:	CO
Estimated Emissions:	0.061952
Estimated Emissions Units:	Not reported
Emission Unit ID:	Not reported
Unit Description:	Not reported
Unit Proc ID:	Not reported
Proc Description:	Not reported
Report Product ID:	Not reported
Facility Id:	3301100040
Operating Status:	Not reported
Year Of Record:	2018
Pollutant:	CO
Estimated Emissions:	0.00332035
Estimated Emissions Units:	TON
Emission Unit ID:	001
Unit Description:	COMPRESSOR DIESEL #1
Unit Proc ID:	1
Proc Description:	ULS DIESEL
Report Product ID:	Not reported
Facility Id:	3301100040
Operating Status:	Not reported
Year Of Record:	2018
Pollutant:	NOX
Estimated Emissions:	0.33648289
Estimated Emissions Units:	TON
Emission Unit ID:	001
Unit Description:	COMPRESSOR DIESEL #1
Unit Proc ID:	1
Proc Description:	ULS DIESEL
Report Product ID:	Not reported
Facility Id:	3301100040
Operating Status:	Not reported
Year Of Record:	2018
Pollutant:	PM10-FIL



Map ID  
Direction  
Distance  
Elevation

MAP FINDINGS

Site

Database(s)

EDR ID Number  
EPA ID Number

**ENERGY NORTH D/B/A NAT GRID - MANCHESTER (Continued)**

**S109606439**

Estimated Emissions: 0.02833845  
Estimated Emissions Units: TON  
Emission Unit ID: 001  
Unit Description: COMPRESSOR DIESEL #1  
Unit Proc ID: 1  
Proc Description: ULS DIESEL  
Report Product ID: Not reported

Facility Id: 3301100040  
Operating Status: Not reported  
Year Of Record: 2018  
Pollutant: PM25-FIL  
Estimated Emissions: 0.02833845  
Estimated Emissions Units: TON  
Emission Unit ID: 001  
Unit Description: COMPRESSOR DIESEL #1  
Unit Proc ID: 1  
Proc Description: ULS DIESEL  
Report Product ID: Not reported

Facility Id: 3301100040  
Operating Status: Not reported  
Year Of Record: 2018  
Pollutant: PM-FIL  
Estimated Emissions: 0.02833845  
Estimated Emissions Units: TON  
Emission Unit ID: 001  
Unit Description: COMPRESSOR DIESEL #1  
Unit Proc ID: 1  
Proc Description: ULS DIESEL  
Report Product ID: Not reported

Facility Id: 3301100040  
Operating Status: Not reported  
Year Of Record: 2018  
Pollutant: SO2  
Estimated Emissions: 0.00014314  
Estimated Emissions Units: TON  
Emission Unit ID: 001  
Unit Description: COMPRESSOR DIESEL #1  
Unit Proc ID: 1  
Proc Description: ULS DIESEL  
Report Product ID: Not reported

Facility Id: 3301100040  
Operating Status: Not reported  
Year Of Record: 2018  
Pollutant: VOC  
Estimated Emissions: 0.03008288  
Estimated Emissions Units: TON  
Emission Unit ID: 001  
Unit Description: COMPRESSOR DIESEL #1  
Unit Proc ID: 1  
Proc Description: ULS DIESEL  
Report Product ID: Not reported

Facility Id: 3301100040

Map ID  
Direction  
Distance  
Elevation

MAP FINDINGS

Site

Database(s)

EDR ID Number  
EPA ID Number

**ENERGY NORTH D/B/A NAT GRID - MANCHESTER (Continued)**

**S109606439**

Operating Status: Not reported  
Year Of Record: 2018  
Pollutant: CO  
Estimated Emissions: 0.00504201  
Estimated Emissions Units: TON  
Emission Unit ID: 002  
Unit Description: COMPRESSOR DIESEL #2  
Unit Proc ID: 1  
Proc Description: ULS DIESEL  
Report Product ID: Not reported

Facility Id: 3301100040  
Operating Status: Not reported  
Year Of Record: 2018  
Pollutant: NOX  
Estimated Emissions: 0.36356745  
Estimated Emissions Units: TON  
Emission Unit ID: 002  
Unit Description: COMPRESSOR DIESEL #2  
Unit Proc ID: 1  
Proc Description: ULS DIESEL  
Report Product ID: Not reported

Facility Id: 3301100040  
Operating Status: Not reported  
Year Of Record: 2018  
Pollutant: PM10-FIL  
Estimated Emissions: 0.0306195  
Estimated Emissions Units: TON  
Emission Unit ID: 002  
Unit Description: COMPRESSOR DIESEL #2  
Unit Proc ID: 1  
Proc Description: ULS DIESEL  
Report Product ID: Not reported

Facility Id: 3301100040  
Operating Status: Not reported  
Year Of Record: 2018  
Pollutant: PM25-FIL  
Estimated Emissions: 0.0306195  
Estimated Emissions Units: TON  
Emission Unit ID: 002  
Unit Description: COMPRESSOR DIESEL #2  
Unit Proc ID: 1  
Proc Description: ULS DIESEL  
Report Product ID: Not reported

Facility Id: 3301100040  
Operating Status: Not reported  
Year Of Record: 2018  
Pollutant: PM-FIL  
Estimated Emissions: 0.0306195  
Estimated Emissions Units: TON  
Emission Unit ID: 002  
Unit Description: COMPRESSOR DIESEL #2  
Unit Proc ID: 1  
Proc Description: ULS DIESEL

Map ID  
Direction  
Distance  
Elevation

MAP FINDINGS

Site

Database(s)

EDR ID Number  
EPA ID Number

ENERGY NORTH D/B/A NAT GRID - MANCHESTER (Continued)

S109606439

Report Product ID: Not reported  
  
Facility Id: 3301100040  
Operating Status: Not reported  
Year Of Record: 2018  
Pollutant: SO2  
Estimated Emissions: 0.00015466  
Estimated Emissions Units: TON  
Emission Unit ID: 002  
Unit Description: COMPRESSOR DIESEL #2  
Unit Proc ID: 1  
Proc Description: ULS DIESEL  
Report Product ID: Not reported

Facility Id: 3301100040  
Operating Status: Not reported  
Year Of Record: 2018  
Pollutant: VOC  
Estimated Emissions: 0.03250435  
Estimated Emissions Units: TON  
Emission Unit ID: 002  
Unit Description: COMPRESSOR DIESEL #2  
Unit Proc ID: 1  
Proc Description: ULS DIESEL  
Report Product ID: Not reported

Facility Id: 3301100040  
Operating Status: Not reported  
Year Of Record: 2018  
Pollutant: CO  
Estimated Emissions: 0  
Estimated Emissions Units: TON  
Emission Unit ID: 004  
Unit Description: STANDBY DIESEL  
Unit Proc ID: 1  
Proc Description: ULS DIESEL  
Report Product ID: Not reported

Facility Id: 3301100040  
Operating Status: Not reported  
Year Of Record: 2018  
Pollutant: NOX  
Estimated Emissions: 0  
Estimated Emissions Units: TON  
Emission Unit ID: 004  
Unit Description: STANDBY DIESEL  
Unit Proc ID: 1  
Proc Description: ULS DIESEL  
Report Product ID: Not reported

Facility Id: 3301100040  
Operating Status: Not reported  
Year Of Record: 2018  
Pollutant: PM10-FIL  
Estimated Emissions: 0  
Estimated Emissions Units: TON  
Emission Unit ID: 004

Map ID  
Direction  
Distance  
Elevation

MAP FINDINGS

Site

Database(s)

EDR ID Number  
EPA ID Number

**ENERGY NORTH D/B/A NAT GRID - MANCHESTER (Continued)**

**S109606439**

Unit Description: STANDBY DIESEL  
Unit Proc ID: 1  
Proc Description: ULS DIESEL  
Report Product ID: Not reported

Facility Id: 3301100040  
Operating Status: Not reported  
Year Of Record: 2018  
Pollutant: PM25-FIL  
Estimated Emissions: 0  
Estimated Emissions Units: TON  
Emission Unit ID: 004  
Unit Description: STANDBY DIESEL  
Unit Proc ID: 1  
Proc Description: ULS DIESEL  
Report Product ID: Not reported

Facility Id: 3301100040  
Operating Status: Not reported  
Year Of Record: 2018  
Pollutant: PM-FIL  
Estimated Emissions: 0  
Estimated Emissions Units: TON  
Emission Unit ID: 004  
Unit Description: STANDBY DIESEL  
Unit Proc ID: 1  
Proc Description: ULS DIESEL  
Report Product ID: Not reported

Facility Id: 3301100040  
Operating Status: Not reported  
Year Of Record: 2018  
Pollutant: SO2  
Estimated Emissions: 0  
Estimated Emissions Units: TON  
Emission Unit ID: 004  
Unit Description: STANDBY DIESEL  
Unit Proc ID: 1  
Proc Description: ULS DIESEL  
Report Product ID: Not reported

Facility Id: 3301100040  
Operating Status: Not reported  
Year Of Record: 2018  
Pollutant: VOC  
Estimated Emissions: 0  
Estimated Emissions Units: TON  
Emission Unit ID: 004  
Unit Description: STANDBY DIESEL  
Unit Proc ID: 1  
Proc Description: ULS DIESEL  
Report Product ID: Not reported

AIRS:  
Facility Id: 3301100040  
Operating Status: OP  
Operating Status: OP

Map ID  
Direction  
Distance  
Elevation

MAP FINDINGS

Site

Database(s)

EDR ID Number  
EPA ID Number

**ENERGY NORTH D/B/A NAT GRID - MANCHESTER (Continued)**

**S109606439**

Year Of Record: 2012  
Point Number: 001  
Point Description: COMPRESSOR DIESEL #1  
Segment: 1  
Segment Description: DIESEL FUEL  
Unit Design Cap: 3  
E Unit Design Cap UOM CD: E6BTU/HR  
E Source Class CD: 20200102

Facility Id: 3301100040  
Operating Status: OP  
Operating Status: OP  
Year Of Record: 2012  
Point Number: 002  
Point Description: COMPRESSOR DIESEL #2  
Segment: 1  
Segment Description: DIESEL FUEL  
Unit Design Cap: 3  
E Unit Design Cap UOM CD: E6BTU/HR  
E Source Class CD: 20200102

Facility Id: 3301100040  
Operating Status: OP  
Operating Status: OP  
Year Of Record: 2012  
Point Number: 003  
Point Description: COMPRESSOR DIESEL #3  
Segment: 1  
Segment Description: DIESEL FUEL  
Unit Design Cap: 4.3799999999999999  
E Unit Design Cap UOM CD: E6BTU/HR  
E Source Class CD: 20200102

Facility Id: 3301100040  
Operating Status: OP  
Operating Status: OP  
Year Of Record: 2012  
Point Number: 004  
Point Description: STANDBY DIESEL  
Segment: 1  
Segment Description: DIESEL FUEL  
Unit Design Cap: 1.6000000000000001  
E Unit Design Cap UOM CD: E6BTU/HR  
E Source Class CD: 20200102

Facility Id: 3301100040  
Operating Status: Not reported  
Operating Status: Not reported  
Year Of Record: 2017  
Point Number: 001  
Point Description: COMPRESSOR DIESEL #1  
Segment: 1  
Segment Description: DIESEL FUEL  
Unit Design Cap: 3  
E Unit Design Cap UOM CD: E6BTU/HR  
E Source Class CD: 20200102

Map ID  
Direction  
Distance  
Elevation

MAP FINDINGS

Site

Database(s)

EDR ID Number  
EPA ID Number

ENERGY NORTH D/B/A NAT GRID - MANCHESTER (Continued)

S109606439

Facility Id: 3301100040  
Operating Status: Not reported  
Operating Status: Not reported  
Year Of Record: 2017  
Point Number: 002  
Point Description: COMPRESSOR DIESEL #2  
Segment: 1  
Segment Description: DIESEL FUEL  
Unit Design Cap: 3  
E Unit Design Cap UOM CD: E6BTU/HR  
E Source Class CD: 20200102

Facility Id: 3301100040  
Operating Status: Not reported  
Operating Status: Not reported  
Year Of Record: 2017  
Point Number: 004  
Point Description: STANDBY DIESEL  
Segment: 1  
Segment Description: DIESEL FUEL  
Unit Design Cap: 1.6  
E Unit Design Cap UOM CD: E6BTU/HR  
E Source Class CD: 20200102

Facility Id: 3301100040  
Operating Status: OP  
Operating Status: OP  
Year Of Record: 2014  
Point Number: 001  
Point Description: COMPRESSOR DIESEL #1  
Segment: 1  
Segment Description: DIESEL FUEL  
Unit Design Cap: 3  
E Unit Design Cap UOM CD: E6BTU/HR  
E Source Class CD: 20200102

Facility Id: 3301100040  
Operating Status: OP  
Operating Status: OP  
Year Of Record: 2014  
Point Number: 002  
Point Description: COMPRESSOR DIESEL #2  
Segment: 1  
Segment Description: DIESEL FUEL  
Unit Design Cap: 3  
E Unit Design Cap UOM CD: E6BTU/HR  
E Source Class CD: 20200102

Facility Id: 3301100040  
Operating Status: OP  
Operating Status: OP  
Year Of Record: 2014  
Point Number: 003  
Point Description: COMPRESSOR DIESEL #3  
Segment: 1  
Segment Description: DIESEL FUEL  
Unit Design Cap: 4.379999999999999

Map ID  
Direction  
Distance  
Elevation

MAP FINDINGS

Site

Database(s)

EDR ID Number  
EPA ID Number

**ENERGY NORTH D/B/A NAT GRID - MANCHESTER (Continued)**

**S109606439**

E Unit Design Cap UOM CD: E6BTU/HR  
E Source Class CD: 20200102

Facility Id: 3301100040  
Operating Status: OP  
Operating Status: OP  
Year Of Record: 2014  
Point Number: 004  
Point Description: STANDBY DIESEL  
Segment: 1  
Segment Description: DIESEL FUEL  
Unit Design Cap: 1.6000000000000001  
E Unit Design Cap UOM CD: E6BTU/HR  
E Source Class CD: 20200102

Facility Id: 3301100040  
Operating Status: Not reported  
Operating Status: Not reported  
Year Of Record: 2018  
Point Number: 001  
Point Description: COMPRESSOR DIESEL #1  
Segment: 1  
Segment Description: ULS DIESEL  
Unit Design Cap: 3  
E Unit Design Cap UOM CD: E6BTU/HR  
E Source Class CD: 20200102

Facility Id: 3301100040  
Operating Status: Not reported  
Operating Status: Not reported  
Year Of Record: 2018  
Point Number: 002  
Point Description: COMPRESSOR DIESEL #2  
Segment: 1  
Segment Description: ULS DIESEL  
Unit Design Cap: 3  
E Unit Design Cap UOM CD: E6BTU/HR  
E Source Class CD: 20200102

Facility Id: 3301100040  
Operating Status: Not reported  
Operating Status: Not reported  
Year Of Record: 2018  
Point Number: 003  
Point Description: COMPRESSOR DIESEL #3  
Segment: 1  
Segment Description: DIESEL FUEL  
Unit Design Cap: 4.3799999999999999  
E Unit Design Cap UOM CD: E6BTU/HR  
E Source Class CD: 20200102

Facility Id: 3301100040  
Operating Status: Not reported  
Operating Status: Not reported  
Year Of Record: 2018  
Point Number: 004  
Point Description: STANDBY DIESEL

Map ID  
Direction  
Distance  
Elevation

MAP FINDINGS

Site

Database(s)

EDR ID Number  
EPA ID Number

ENERGY NORTH D/B/A NAT GRID - MANCHESTER (Continued)

S109606439

Segment: 1  
Segment Description: ULS DIESEL  
Unit Design Cap: 1.6000000000000001  
E Unit Design Cap UOM CD: E6BTU/HR  
E Source Class CD: 20200102

Facility Id: 3301100040  
Operating Status: Not reported  
Operating Status: Not reported  
Year Of Record: 2018  
Point Number: 005  
Point Description: RENTAL DIESEL #1  
Segment: 1  
Segment Description: DIESEL FUEL  
Unit Design Cap: 4.3799999999999999  
E Unit Design Cap UOM CD: E6BTU/HR  
E Source Class CD: 20200102

Facility Id: 3301100040  
Operating Status: Not reported  
Operating Status: Not reported  
Year Of Record: 2018  
Point Number: 006  
Point Description: RENTAL DIESEL #2  
Segment: 1  
Segment Description: DIESEL FUEL  
Unit Design Cap: 4.3799999999999999  
E Unit Design Cap UOM CD: E6BTU/HR  
E Source Class CD: 20200102

Facility Id: 3301100040  
Operating Status: OP  
Operating Status: OP  
Year Of Record: 2016  
Point Number: 001  
Point Description: COMPRESSOR DIESEL #1  
Segment: 1  
Segment Description: DIESEL FUEL  
Unit Design Cap: 3  
E Unit Design Cap UOM CD: E6BTU/HR  
E Source Class CD: 20200102

Facility Id: 3301100040  
Operating Status: OP  
Operating Status: OP  
Year Of Record: 2016  
Point Number: 002  
Point Description: COMPRESSOR DIESEL #2  
Segment: 1  
Segment Description: DIESEL FUEL  
Unit Design Cap: 3  
E Unit Design Cap UOM CD: E6BTU/HR  
E Source Class CD: 20200102

Facility Id: 3301100040  
Operating Status: OP  
Operating Status: OP



Map ID  
Direction  
Distance  
Elevation

MAP FINDINGS

Site

Database(s)

EDR ID Number  
EPA ID Number

**ENERGY NORTH D/B/A NAT GRID - MANCHESTER (Continued)**

**S109606439**

Year Of Record: 2016  
Point Number: 004  
Point Description: STANDBY DIESEL  
Segment: 1  
Segment Description: DIESEL FUEL  
Unit Design Cap: 1.6000000000000001  
E Unit Design Cap UOM CD: E6BTU/HR  
E Source Class CD: 20200102

Facility Id: 3301100040  
Operating Status: OP  
Operating Status: OP  
Year Of Record: 2015  
Point Number: 001  
Point Description: COMPRESSOR DIESEL #1  
Segment: 1  
Segment Description: DIESEL FUEL  
Unit Design Cap: 3  
E Unit Design Cap UOM CD: E6BTU/HR  
E Source Class CD: 20200102

Facility Id: 3301100040  
Operating Status: OP  
Operating Status: OP  
Year Of Record: 2015  
Point Number: 002  
Point Description: COMPRESSOR DIESEL #2  
Segment: 1  
Segment Description: DIESEL FUEL  
Unit Design Cap: 3  
E Unit Design Cap UOM CD: E6BTU/HR  
E Source Class CD: 20200102

Facility Id: 3301100040  
Operating Status: OP  
Operating Status: OP  
Year Of Record: 2015  
Point Number: 004  
Point Description: STANDBY DIESEL  
Segment: 1  
Segment Description: DIESEL FUEL  
Unit Design Cap: 1.6000000000000001  
E Unit Design Cap UOM CD: E6BTU/HR  
E Source Class CD: 20200102

Facility Id: 3301100040  
Operating Status: OP  
Operating Status: OP  
Year Of Record: 2015  
Point Number: 005  
Point Description: RENTAL DIESEL #1  
Segment: 1  
Segment Description: DIESEL FUEL  
Unit Design Cap: 4.3799999999999999  
E Unit Design Cap UOM CD: E6BTU/HR  
E Source Class CD: 20200102

Map ID  
Direction  
Distance  
Elevation

MAP FINDINGS

Site

Database(s)

EDR ID Number  
EPA ID Number

**ENERGY NORTH D/B/A NAT GRID - MANCHESTER (Continued)**

**S109606439**

Facility Id: 3301100040  
Operating Status: OP  
Operating Status: OP  
Year Of Record: 2015  
Point Number: 006  
Point Description: RENTAL DIESEL #2  
Segment: 1  
Segment Description: DIESEL FUEL  
Unit Design Cap: 4.3799999999999999  
E Unit Design Cap UOM CD: E6BTU/HR  
E Source Class CD: 20200102

Name: ENERGY NORTH D/B/A NAT GRID - MANCHESTER  
Address: 130 ELM STREET  
City,State,Zip: MANCHESTER, NH 03105  
Facility Id: 3301100040  
Operating Status: OP  
Year Of Record: 2016  
Latitude/Longitude: 42.978611 / -71.465  
Sic Code: 4924  
Naics: 22121  
Emergency Contact: MR. BRIAN BOISCLAIR (ENGINEERING SERVICES)  
Contact Title: Emissions  
Tel Emiss: (603) 625-4000  
Mailing Street: 1260 ELM STREET  
Mailing City: MANCHESTER  
Mailing State: NH  
Mailing Zip Code: 03105  
Contact Method Type: Phone  
Company Name: Not reported

**AIRS:**

Facility Id: 3301100040  
Operating Status: Not reported  
Year Of Record: 2017  
Pollutant: CO  
Estimated Emissions: 0.00203699  
Estimated Emissions Units: TON  
Emission Unit ID: Not reported  
Unit Description: Not reported  
Unit Proc ID: Not reported  
Proc Description: Not reported  
Report Product ID: Not reported

Facility Id: 3301100040  
Operating Status: Not reported  
Year Of Record: 2017  
Pollutant: NOX  
Estimated Emissions: 0.20642823  
Estimated Emissions Units: TON  
Emission Unit ID: Not reported  
Unit Description: Not reported  
Unit Proc ID: Not reported  
Proc Description: Not reported  
Report Product ID: Not reported

Facility Id: 3301100040

Map ID  
Direction  
Distance  
Elevation

MAP FINDINGS

Site

Database(s)

EDR ID Number  
EPA ID Number

**ENERGY NORTH D/B/A NAT GRID - MANCHESTER (Continued)**

**S109606439**

Operating Status: Not reported  
Year Of Record: 2017  
Pollutant: PM10-FIL  
Estimated Emissions: 0.0173853  
Estimated Emissions Units: TON  
Emission Unit ID: Not reported  
Unit Description: Not reported  
Unit Proc ID: Not reported  
Proc Description: Not reported  
Report Product ID: Not reported

Facility Id: 3301100040  
Operating Status: Not reported  
Year Of Record: 2017  
Pollutant: PM25-FIL  
Estimated Emissions: 0.0173853  
Estimated Emissions Units: TON  
Emission Unit ID: Not reported  
Unit Description: Not reported  
Unit Proc ID: Not reported  
Proc Description: Not reported  
Report Product ID: Not reported

Facility Id: 3301100040  
Operating Status: Not reported  
Year Of Record: 2017  
Pollutant: PM-FIL  
Estimated Emissions: 0.0173853  
Estimated Emissions Units: TON  
Emission Unit ID: Not reported  
Unit Description: Not reported  
Unit Proc ID: Not reported  
Proc Description: Not reported  
Report Product ID: Not reported

Facility Id: 3301100040  
Operating Status: Not reported  
Year Of Record: 2017  
Pollutant: SO2  
Estimated Emissions: 0.01680579  
Estimated Emissions Units: TON  
Emission Unit ID: Not reported  
Unit Description: Not reported  
Unit Proc ID: Not reported  
Proc Description: Not reported  
Report Product ID: Not reported

Facility Id: 3301100040  
Operating Status: Not reported  
Year Of Record: 2017  
Pollutant: VOC  
Estimated Emissions: 0.01845549  
Estimated Emissions Units: TON  
Emission Unit ID: Not reported  
Unit Description: Not reported  
Unit Proc ID: Not reported  
Proc Description: Not reported

Map ID  
Direction  
Distance  
Elevation

MAP FINDINGS

Site

Database(s)

EDR ID Number  
EPA ID Number

**ENERGY NORTH D/B/A NAT GRID - MANCHESTER (Continued)**

**S109606439**

Report Product ID: Not reported  
  
Facility Id: 3301100040  
Operating Status: Not reported  
Year Of Record: 2017  
Pollutant: CO  
Estimated Emissions: 0.00230105  
Estimated Emissions Units: TON  
Emission Unit ID: Not reported  
Unit Description: Not reported  
Unit Proc ID: Not reported  
Proc Description: Not reported  
Report Product ID: Not reported

Facility Id: 3301100040  
Operating Status: Not reported  
Year Of Record: 2017  
Pollutant: NOX  
Estimated Emissions: 0.1659234  
Estimated Emissions Units: TON  
Emission Unit ID: Not reported  
Unit Description: Not reported  
Unit Proc ID: Not reported  
Proc Description: Not reported  
Report Product ID: Not reported

Facility Id: 3301100040  
Operating Status: Not reported  
Year Of Record: 2017  
Pollutant: PM10-FIL  
Estimated Emissions: 0.013974  
Estimated Emissions Units: TON  
Emission Unit ID: Not reported  
Unit Description: Not reported  
Unit Proc ID: Not reported  
Proc Description: Not reported  
Report Product ID: Not reported

Facility Id: 3301100040  
Operating Status: Not reported  
Year Of Record: 2017  
Pollutant: PM25-FIL  
Estimated Emissions: 0.013974  
Estimated Emissions Units: TON  
Emission Unit ID: Not reported  
Unit Description: Not reported  
Unit Proc ID: Not reported  
Proc Description: Not reported  
Report Product ID: Not reported

Facility Id: 3301100040  
Operating Status: Not reported  
Year Of Record: 2017  
Pollutant: PM-FIL  
Estimated Emissions: 0.013974  
Estimated Emissions Units: TON  
Emission Unit ID: Not reported

Map ID  
Direction  
Distance  
Elevation

MAP FINDINGS

Site

Database(s)

EDR ID Number  
EPA ID Number

ENERGY NORTH D/B/A NAT GRID - MANCHESTER (Continued)

S109606439

Unit Description: Not reported  
Unit Proc ID: Not reported  
Proc Description: Not reported  
Report Product ID: Not reported

Facility Id: 3301100040  
Operating Status: Not reported  
Year Of Record: 2017  
Pollutant: SO2  
Estimated Emissions: 0.0135082  
Estimated Emissions Units: TON  
Emission Unit ID: Not reported  
Unit Description: Not reported  
Unit Proc ID: Not reported  
Proc Description: Not reported  
Report Product ID: Not reported

Facility Id: 3301100040  
Operating Status: Not reported  
Year Of Record: 2017  
Pollutant: VOC  
Estimated Emissions: 0.0148342  
Estimated Emissions Units: TON  
Emission Unit ID: Not reported  
Unit Description: Not reported  
Unit Proc ID: Not reported  
Proc Description: Not reported  
Report Product ID: Not reported

Facility Id: 3301100040  
Operating Status: Not reported  
Year Of Record: 2017  
Pollutant: CO  
Estimated Emissions: 0.00318867  
Estimated Emissions Units: TON  
Emission Unit ID: Not reported  
Unit Description: Not reported  
Unit Proc ID: Not reported  
Proc Description: Not reported  
Report Product ID: Not reported

Facility Id: 3301100040  
Operating Status: Not reported  
Year Of Record: 2017  
Pollutant: NOX  
Estimated Emissions: 0.01195624  
Estimated Emissions Units: TON  
Emission Unit ID: Not reported  
Unit Description: Not reported  
Unit Proc ID: Not reported  
Proc Description: Not reported  
Report Product ID: Not reported

Facility Id: 3301100040  
Operating Status: Not reported  
Year Of Record: 2017  
Pollutant: PM10-FIL

Map ID  
Direction  
Distance  
Elevation

MAP FINDINGS

Site

Database(s)

EDR ID Number  
EPA ID Number

**ENERGY NORTH D/B/A NAT GRID - MANCHESTER (Continued)**

**S109606439**

Estimated Emissions: 0.00104051  
Estimated Emissions Units: TON  
Emission Unit ID: Not reported  
Unit Description: Not reported  
Unit Proc ID: Not reported  
Proc Description: Not reported  
Report Product ID: Not reported

Facility Id: 3301100040  
Operating Status: Not reported  
Year Of Record: 2017  
Pollutant: PM25-FIL  
Estimated Emissions: 0.00104051  
Estimated Emissions Units: TON  
Emission Unit ID: Not reported  
Unit Description: Not reported  
Unit Proc ID: Not reported  
Proc Description: Not reported  
Report Product ID: Not reported

Facility Id: 3301100040  
Operating Status: Not reported  
Year Of Record: 2017  
Pollutant: PM-FIL  
Estimated Emissions: 0.00104051  
Estimated Emissions Units: TON  
Emission Unit ID: Not reported  
Unit Description: Not reported  
Unit Proc ID: Not reported  
Proc Description: Not reported  
Report Product ID: Not reported

Facility Id: 3301100040  
Operating Status: Not reported  
Year Of Record: 2017  
Pollutant: SO2  
Estimated Emissions: 0.00097338  
Estimated Emissions Units: TON  
Emission Unit ID: Not reported  
Unit Description: Not reported  
Unit Proc ID: Not reported  
Proc Description: Not reported  
Report Product ID: Not reported

Facility Id: 3301100040  
Operating Status: Not reported  
Year Of Record: 2017  
Pollutant: VOC  
Estimated Emissions: 0.00106893  
Estimated Emissions Units: TON  
Emission Unit ID: Not reported  
Unit Description: Not reported  
Unit Proc ID: Not reported  
Proc Description: Not reported  
Report Product ID: Not reported

Facility Id: 3301100040

Map ID  
Direction  
Distance  
Elevation

MAP FINDINGS

Site

Database(s)

EDR ID Number  
EPA ID Number

**ENERGY NORTH D/B/A NAT GRID - MANCHESTER (Continued)**

**S109606439**

Operating Status: Operating  
Year Of Record: 2011  
Pollutant: NO2  
Estimated Emissions: 0.232289  
Estimated Emissions Units: Not reported  
Emission Unit ID: Not reported  
Unit Description: Not reported  
Unit Proc ID: Not reported  
Proc Description: Not reported  
Report Product ID: Not reported

Facility Id: 3301100040  
Operating Status: Operating  
Year Of Record: 2011  
Pollutant: PM10  
Estimated Emissions: 0.020217  
Estimated Emissions Units: Not reported  
Emission Unit ID: Not reported  
Unit Description: Not reported  
Unit Proc ID: Not reported  
Proc Description: Not reported  
Report Product ID: Not reported

Facility Id: 3301100040  
Operating Status: Operating  
Year Of Record: 2011  
Pollutant: PM2.5  
Estimated Emissions: 0.020217  
Estimated Emissions Units: Not reported  
Emission Unit ID: Not reported  
Unit Description: Not reported  
Unit Proc ID: Not reported  
Proc Description: Not reported  
Report Product ID: Not reported

Facility Id: 3301100040  
Operating Status: Operating  
Year Of Record: 2011  
Pollutant: PT  
Estimated Emissions: 0.020217  
Estimated Emissions Units: Not reported  
Emission Unit ID: Not reported  
Unit Description: Not reported  
Unit Proc ID: Not reported  
Proc Description: Not reported  
Report Product ID: Not reported

Facility Id: 3301100040  
Operating Status: Operating  
Year Of Record: 2011  
Pollutant: SO2  
Estimated Emissions: 0.018911  
Estimated Emissions Units: Not reported  
Emission Unit ID: Not reported  
Unit Description: Not reported  
Unit Proc ID: Not reported  
Proc Description: Not reported

Map ID  
Direction  
Distance  
Elevation

MAP FINDINGS

Site

Database(s)

EDR ID Number  
EPA ID Number

**ENERGY NORTH D/B/A NAT GRID - MANCHESTER (Continued)**

**S109606439**

Report Product ID:	Not reported
Facility Id:	3301100040
Operating Status:	Operating
Year Of Record:	2011
Pollutant:	VOC
Estimated Emissions:	0.020768
Estimated Emissions Units:	Not reported
Emission Unit ID:	Not reported
Unit Description:	Not reported
Unit Proc ID:	Not reported
Proc Description:	Not reported
Report Product ID:	Not reported
Facility Id:	3301100040
Operating Status:	Operating
Year Of Record:	2011
Pollutant:	CO
Estimated Emissions:	0.061952
Estimated Emissions Units:	Not reported
Emission Unit ID:	Not reported
Unit Description:	Not reported
Unit Proc ID:	Not reported
Proc Description:	Not reported
Report Product ID:	Not reported
Facility Id:	3301100040
Operating Status:	Not reported
Year Of Record:	2018
Pollutant:	CO
Estimated Emissions:	0.00332035
Estimated Emissions Units:	TON
Emission Unit ID:	001
Unit Description:	COMPRESSOR DIESEL #1
Unit Proc ID:	1
Proc Description:	ULS DIESEL
Report Product ID:	Not reported
Facility Id:	3301100040
Operating Status:	Not reported
Year Of Record:	2018
Pollutant:	NOX
Estimated Emissions:	0.33648289
Estimated Emissions Units:	TON
Emission Unit ID:	001
Unit Description:	COMPRESSOR DIESEL #1
Unit Proc ID:	1
Proc Description:	ULS DIESEL
Report Product ID:	Not reported
Facility Id:	3301100040
Operating Status:	Not reported
Year Of Record:	2018
Pollutant:	PM10-FIL
Estimated Emissions:	0.02833845
Estimated Emissions Units:	TON
Emission Unit ID:	001



Map ID  
Direction  
Distance  
Elevation

MAP FINDINGS

Site

Database(s)

EDR ID Number  
EPA ID Number

**ENERGY NORTH D/B/A NAT GRID - MANCHESTER (Continued)**

**S109606439**

Unit Description: COMPRESSOR DIESEL #1  
Unit Proc ID: 1  
Proc Description: ULS DIESEL  
Report Product ID: Not reported

Facility Id: 3301100040  
Operating Status: Not reported  
Year Of Record: 2018  
Pollutant: PM25-FIL  
Estimated Emissions: 0.02833845  
Estimated Emissions Units: TON  
Emission Unit ID: 001  
Unit Description: COMPRESSOR DIESEL #1  
Unit Proc ID: 1  
Proc Description: ULS DIESEL  
Report Product ID: Not reported

Facility Id: 3301100040  
Operating Status: Not reported  
Year Of Record: 2018  
Pollutant: PM-FIL  
Estimated Emissions: 0.02833845  
Estimated Emissions Units: TON  
Emission Unit ID: 001  
Unit Description: COMPRESSOR DIESEL #1  
Unit Proc ID: 1  
Proc Description: ULS DIESEL  
Report Product ID: Not reported

Facility Id: 3301100040  
Operating Status: Not reported  
Year Of Record: 2018  
Pollutant: SO2  
Estimated Emissions: 0.00014314  
Estimated Emissions Units: TON  
Emission Unit ID: 001  
Unit Description: COMPRESSOR DIESEL #1  
Unit Proc ID: 1  
Proc Description: ULS DIESEL  
Report Product ID: Not reported

Facility Id: 3301100040  
Operating Status: Not reported  
Year Of Record: 2018  
Pollutant: VOC  
Estimated Emissions: 0.03008288  
Estimated Emissions Units: TON  
Emission Unit ID: 001  
Unit Description: COMPRESSOR DIESEL #1  
Unit Proc ID: 1  
Proc Description: ULS DIESEL  
Report Product ID: Not reported

Facility Id: 3301100040  
Operating Status: Not reported  
Year Of Record: 2018  
Pollutant: CO

Map ID  
Direction  
Distance  
Elevation

MAP FINDINGS

Site

Database(s)

EDR ID Number  
EPA ID Number

**ENERGY NORTH D/B/A NAT GRID - MANCHESTER (Continued)**

**S109606439**

Estimated Emissions: 0.00504201  
Estimated Emissions Units: TON  
Emission Unit ID: 002  
Unit Description: COMPRESSOR DIESEL #2  
Unit Proc ID: 1  
Proc Description: ULS DIESEL  
Report Product ID: Not reported

Facility Id: 3301100040  
Operating Status: Not reported  
Year Of Record: 2018  
Pollutant: NOX  
Estimated Emissions: 0.36356745  
Estimated Emissions Units: TON  
Emission Unit ID: 002  
Unit Description: COMPRESSOR DIESEL #2  
Unit Proc ID: 1  
Proc Description: ULS DIESEL  
Report Product ID: Not reported

Facility Id: 3301100040  
Operating Status: Not reported  
Year Of Record: 2018  
Pollutant: PM10-FIL  
Estimated Emissions: 0.0306195  
Estimated Emissions Units: TON  
Emission Unit ID: 002  
Unit Description: COMPRESSOR DIESEL #2  
Unit Proc ID: 1  
Proc Description: ULS DIESEL  
Report Product ID: Not reported

Facility Id: 3301100040  
Operating Status: Not reported  
Year Of Record: 2018  
Pollutant: PM25-FIL  
Estimated Emissions: 0.0306195  
Estimated Emissions Units: TON  
Emission Unit ID: 002  
Unit Description: COMPRESSOR DIESEL #2  
Unit Proc ID: 1  
Proc Description: ULS DIESEL  
Report Product ID: Not reported

Facility Id: 3301100040  
Operating Status: Not reported  
Year Of Record: 2018  
Pollutant: PM-FIL  
Estimated Emissions: 0.0306195  
Estimated Emissions Units: TON  
Emission Unit ID: 002  
Unit Description: COMPRESSOR DIESEL #2  
Unit Proc ID: 1  
Proc Description: ULS DIESEL  
Report Product ID: Not reported

Facility Id: 3301100040

Map ID  
Direction  
Distance  
Elevation

MAP FINDINGS

Site

Database(s)

EDR ID Number  
EPA ID Number

**ENERGY NORTH D/B/A NAT GRID - MANCHESTER (Continued)**

**S109606439**

Operating Status: Not reported  
Year Of Record: 2018  
Pollutant: SO2  
Estimated Emissions: 0.00015466  
Estimated Emissions Units: TON  
Emission Unit ID: 002  
Unit Description: COMPRESSOR DIESEL #2  
Unit Proc ID: 1  
Proc Description: ULS DIESEL  
Report Product ID: Not reported

Facility Id: 3301100040  
Operating Status: Not reported  
Year Of Record: 2018  
Pollutant: VOC  
Estimated Emissions: 0.03250435  
Estimated Emissions Units: TON  
Emission Unit ID: 002  
Unit Description: COMPRESSOR DIESEL #2  
Unit Proc ID: 1  
Proc Description: ULS DIESEL  
Report Product ID: Not reported

Facility Id: 3301100040  
Operating Status: Not reported  
Year Of Record: 2018  
Pollutant: CO  
Estimated Emissions: 0  
Estimated Emissions Units: TON  
Emission Unit ID: 004  
Unit Description: STANDBY DIESEL  
Unit Proc ID: 1  
Proc Description: ULS DIESEL  
Report Product ID: Not reported

Facility Id: 3301100040  
Operating Status: Not reported  
Year Of Record: 2018  
Pollutant: NOX  
Estimated Emissions: 0  
Estimated Emissions Units: TON  
Emission Unit ID: 004  
Unit Description: STANDBY DIESEL  
Unit Proc ID: 1  
Proc Description: ULS DIESEL  
Report Product ID: Not reported

Facility Id: 3301100040  
Operating Status: Not reported  
Year Of Record: 2018  
Pollutant: PM10-FIL  
Estimated Emissions: 0  
Estimated Emissions Units: TON  
Emission Unit ID: 004  
Unit Description: STANDBY DIESEL  
Unit Proc ID: 1  
Proc Description: ULS DIESEL

Map ID  
Direction  
Distance  
Elevation

MAP FINDINGS

Site

Database(s)

EDR ID Number  
EPA ID Number

ENERGY NORTH D/B/A NAT GRID - MANCHESTER (Continued)

S109606439

Report Product ID: Not reported  
  
Facility Id: 3301100040  
Operating Status: Not reported  
Year Of Record: 2018  
Pollutant: PM25-FIL  
Estimated Emissions: 0  
Estimated Emissions Units: TON  
Emission Unit ID: 004  
Unit Description: STANDBY DIESEL  
Unit Proc ID: 1  
Proc Description: ULS DIESEL  
Report Product ID: Not reported

Facility Id: 3301100040  
Operating Status: Not reported  
Year Of Record: 2018  
Pollutant: PM-FIL  
Estimated Emissions: 0  
Estimated Emissions Units: TON  
Emission Unit ID: 004  
Unit Description: STANDBY DIESEL  
Unit Proc ID: 1  
Proc Description: ULS DIESEL  
Report Product ID: Not reported

Facility Id: 3301100040  
Operating Status: Not reported  
Year Of Record: 2018  
Pollutant: SO2  
Estimated Emissions: 0  
Estimated Emissions Units: TON  
Emission Unit ID: 004  
Unit Description: STANDBY DIESEL  
Unit Proc ID: 1  
Proc Description: ULS DIESEL  
Report Product ID: Not reported

Facility Id: 3301100040  
Operating Status: Not reported  
Year Of Record: 2018  
Pollutant: VOC  
Estimated Emissions: 0  
Estimated Emissions Units: TON  
Emission Unit ID: 004  
Unit Description: STANDBY DIESEL  
Unit Proc ID: 1  
Proc Description: ULS DIESEL  
Report Product ID: Not reported

AIRS:

Facility Id: 3301100040  
Operating Status: OP  
Year Of Record: 2012  
Point Number: 001  
Point Description: COMPRESSOR DIESEL #1

Map ID  
Direction  
Distance  
Elevation

MAP FINDINGS

Site

Database(s)

EDR ID Number  
EPA ID Number

ENERGY NORTH D/B/A NAT GRID - MANCHESTER (Continued)

S109606439

Segment: 1  
Segment Description: DIESEL FUEL  
Unit Design Cap: 3  
E Unit Design Cap UOM CD: E6BTU/HR  
E Source Class CD: 20200102

Facility Id: 3301100040  
Operating Status: OP  
Operating Status: OP  
Year Of Record: 2012  
Point Number: 002  
Point Description: COMPRESSOR DIESEL #2  
Segment: 1  
Segment Description: DIESEL FUEL  
Unit Design Cap: 3  
E Unit Design Cap UOM CD: E6BTU/HR  
E Source Class CD: 20200102

Facility Id: 3301100040  
Operating Status: OP  
Operating Status: OP  
Year Of Record: 2012  
Point Number: 003  
Point Description: COMPRESSOR DIESEL #3  
Segment: 1  
Segment Description: DIESEL FUEL  
Unit Design Cap: 4.3799999999999999  
E Unit Design Cap UOM CD: E6BTU/HR  
E Source Class CD: 20200102

Facility Id: 3301100040  
Operating Status: OP  
Operating Status: OP  
Year Of Record: 2012  
Point Number: 004  
Point Description: STANDBY DIESEL  
Segment: 1  
Segment Description: DIESEL FUEL  
Unit Design Cap: 1.6000000000000001  
E Unit Design Cap UOM CD: E6BTU/HR  
E Source Class CD: 20200102

Facility Id: 3301100040  
Operating Status: Not reported  
Operating Status: Not reported  
Year Of Record: 2017  
Point Number: 001  
Point Description: COMPRESSOR DIESEL #1  
Segment: 1  
Segment Description: DIESEL FUEL  
Unit Design Cap: 3  
E Unit Design Cap UOM CD: E6BTU/HR  
E Source Class CD: 20200102

Facility Id: 3301100040  
Operating Status: Not reported  
Operating Status: Not reported

Map ID  
Direction  
Distance  
Elevation

MAP FINDINGS

Site

Database(s)

EDR ID Number  
EPA ID Number

**ENERGY NORTH D/B/A NAT GRID - MANCHESTER (Continued)**

**S109606439**

Year Of Record: 2017  
Point Number: 002  
Point Description: COMPRESSOR DIESEL #2  
Segment: 1  
Segment Description: DIESEL FUEL  
Unit Design Cap: 3  
E Unit Design Cap UOM CD: E6BTU/HR  
E Source Class CD: 20200102

Facility Id: 3301100040  
Operating Status: Not reported  
Operating Status: Not reported  
Year Of Record: 2017  
Point Number: 004  
Point Description: STANDBY DIESEL  
Segment: 1  
Segment Description: DIESEL FUEL  
Unit Design Cap: 1.6  
E Unit Design Cap UOM CD: E6BTU/HR  
E Source Class CD: 20200102

Facility Id: 3301100040  
Operating Status: OP  
Operating Status: OP  
Year Of Record: 2014  
Point Number: 001  
Point Description: COMPRESSOR DIESEL #1  
Segment: 1  
Segment Description: DIESEL FUEL  
Unit Design Cap: 3  
E Unit Design Cap UOM CD: E6BTU/HR  
E Source Class CD: 20200102

Facility Id: 3301100040  
Operating Status: OP  
Operating Status: OP  
Year Of Record: 2014  
Point Number: 002  
Point Description: COMPRESSOR DIESEL #2  
Segment: 1  
Segment Description: DIESEL FUEL  
Unit Design Cap: 3  
E Unit Design Cap UOM CD: E6BTU/HR  
E Source Class CD: 20200102

Facility Id: 3301100040  
Operating Status: OP  
Operating Status: OP  
Year Of Record: 2014  
Point Number: 003  
Point Description: COMPRESSOR DIESEL #3  
Segment: 1  
Segment Description: DIESEL FUEL  
Unit Design Cap: 4.3799999999999999  
E Unit Design Cap UOM CD: E6BTU/HR  
E Source Class CD: 20200102

Map ID  
Direction  
Distance  
Elevation

MAP FINDINGS

Site

Database(s)

EDR ID Number  
EPA ID Number

ENERGY NORTH D/B/A NAT GRID - MANCHESTER (Continued)

S109606439

Facility Id: 3301100040  
Operating Status: OP  
Operating Status: OP  
Year Of Record: 2014  
Point Number: 004  
Point Description: STANDBY DIESEL  
Segment: 1  
Segment Description: DIESEL FUEL  
Unit Design Cap: 1.6000000000000001  
E Unit Design Cap UOM CD: E6BTU/HR  
E Source Class CD: 20200102

Facility Id: 3301100040  
Operating Status: Not reported  
Operating Status: Not reported  
Year Of Record: 2018  
Point Number: 001  
Point Description: COMPRESSOR DIESEL #1  
Segment: 1  
Segment Description: ULS DIESEL  
Unit Design Cap: 3  
E Unit Design Cap UOM CD: E6BTU/HR  
E Source Class CD: 20200102

Facility Id: 3301100040  
Operating Status: Not reported  
Operating Status: Not reported  
Year Of Record: 2018  
Point Number: 002  
Point Description: COMPRESSOR DIESEL #2  
Segment: 1  
Segment Description: ULS DIESEL  
Unit Design Cap: 3  
E Unit Design Cap UOM CD: E6BTU/HR  
E Source Class CD: 20200102

Facility Id: 3301100040  
Operating Status: Not reported  
Operating Status: Not reported  
Year Of Record: 2018  
Point Number: 003  
Point Description: COMPRESSOR DIESEL #3  
Segment: 1  
Segment Description: DIESEL FUEL  
Unit Design Cap: 4.3799999999999999  
E Unit Design Cap UOM CD: E6BTU/HR  
E Source Class CD: 20200102

Facility Id: 3301100040  
Operating Status: Not reported  
Operating Status: Not reported  
Year Of Record: 2018  
Point Number: 004  
Point Description: STANDBY DIESEL  
Segment: 1  
Segment Description: ULS DIESEL  
Unit Design Cap: 1.6000000000000001

Map ID  
Direction  
Distance  
Elevation

MAP FINDINGS

Site

Database(s)

EDR ID Number  
EPA ID Number

ENERGY NORTH D/B/A NAT GRID - MANCHESTER (Continued)

S109606439

E Unit Design Cap UOM CD: E6BTU/HR  
E Source Class CD: 20200102

Facility Id: 3301100040  
Operating Status: Not reported  
Operating Status: Not reported  
Year Of Record: 2018  
Point Number: 005  
Point Description: RENTAL DIESEL #1  
Segment: 1  
Segment Description: DIESEL FUEL  
Unit Design Cap: 4.3799999999999999  
E Unit Design Cap UOM CD: E6BTU/HR  
E Source Class CD: 20200102

Facility Id: 3301100040  
Operating Status: Not reported  
Operating Status: Not reported  
Year Of Record: 2018  
Point Number: 006  
Point Description: RENTAL DIESEL #2  
Segment: 1  
Segment Description: DIESEL FUEL  
Unit Design Cap: 4.3799999999999999  
E Unit Design Cap UOM CD: E6BTU/HR  
E Source Class CD: 20200102

Facility Id: 3301100040  
Operating Status: OP  
Operating Status: OP  
Year Of Record: 2016  
Point Number: 001  
Point Description: COMPRESSOR DIESEL #1  
Segment: 1  
Segment Description: DIESEL FUEL  
Unit Design Cap: 3  
E Unit Design Cap UOM CD: E6BTU/HR  
E Source Class CD: 20200102

Facility Id: 3301100040  
Operating Status: OP  
Operating Status: OP  
Year Of Record: 2016  
Point Number: 002  
Point Description: COMPRESSOR DIESEL #2  
Segment: 1  
Segment Description: DIESEL FUEL  
Unit Design Cap: 3  
E Unit Design Cap UOM CD: E6BTU/HR  
E Source Class CD: 20200102

Facility Id: 3301100040  
Operating Status: OP  
Operating Status: OP  
Year Of Record: 2016  
Point Number: 004  
Point Description: STANDBY DIESEL



Map ID  
Direction  
Distance  
Elevation

MAP FINDINGS

Site

Database(s)

EDR ID Number  
EPA ID Number

ENERGY NORTH D/B/A NAT GRID - MANCHESTER (Continued)

S109606439

Segment: 1  
Segment Description: DIESEL FUEL  
Unit Design Cap: 1.6000000000000001  
E Unit Design Cap UOM CD: E6BTU/HR  
E Source Class CD: 20200102

Facility Id: 3301100040  
Operating Status: OP  
Operating Status: OP  
Year Of Record: 2015  
Point Number: 001  
Point Description: COMPRESSOR DIESEL #1  
Segment: 1  
Segment Description: DIESEL FUEL  
Unit Design Cap: 3  
E Unit Design Cap UOM CD: E6BTU/HR  
E Source Class CD: 20200102

Facility Id: 3301100040  
Operating Status: OP  
Operating Status: OP  
Year Of Record: 2015  
Point Number: 002  
Point Description: COMPRESSOR DIESEL #2  
Segment: 1  
Segment Description: DIESEL FUEL  
Unit Design Cap: 3  
E Unit Design Cap UOM CD: E6BTU/HR  
E Source Class CD: 20200102

Facility Id: 3301100040  
Operating Status: OP  
Operating Status: OP  
Year Of Record: 2015  
Point Number: 004  
Point Description: STANDBY DIESEL  
Segment: 1  
Segment Description: DIESEL FUEL  
Unit Design Cap: 1.6000000000000001  
E Unit Design Cap UOM CD: E6BTU/HR  
E Source Class CD: 20200102

Facility Id: 3301100040  
Operating Status: OP  
Operating Status: OP  
Year Of Record: 2015  
Point Number: 005  
Point Description: RENTAL DIESEL #1  
Segment: 1  
Segment Description: DIESEL FUEL  
Unit Design Cap: 4.3799999999999999  
E Unit Design Cap UOM CD: E6BTU/HR  
E Source Class CD: 20200102

Facility Id: 3301100040  
Operating Status: OP  
Operating Status: OP

Map ID  
Direction  
Distance  
Elevation

MAP FINDINGS

Site

Database(s)

EDR ID Number  
EPA ID Number

**ENERGY NORTH D/B/A NAT GRID - MANCHESTER (Continued)**

**S109606439**

Year Of Record: 2015  
Point Number: 006  
Point Description: RENTAL DIESEL #2  
Segment: 1  
Segment Description: DIESEL FUEL  
Unit Design Cap: 4.3799999999999999  
E Unit Design Cap UOM CD: E6BTU/HR  
E Source Class CD: 20200102

Name: ENERGY NORTH D/B/A NAT GRID - MANCHESTER  
Address: 130 ELM STREET  
City,State,Zip: MANCHESTER, NH 03105  
Facility Id: 3301100040  
Operating Status: OP  
Year Of Record: 2014  
Latitude/Longitude: 42.978611 / -71.465  
Sic Code: 4924  
Naics: 22121  
Emergency Contact: MR. BRIAN BOISCLAIR (ENGINEERING SERVICES)  
Contact Title: Emissions  
Tel Emiss: (603) 625-4000  
Mailing Street: 1260 ELM STREET  
Mailing City: MANCHESTER  
Mailing State: NH  
Mailing Zip Code: 03105  
Contact Method Type: Phone  
Company Name: Not reported

**AIRS:**

Facility Id: 3301100040  
Operating Status: Not reported  
Year Of Record: 2017  
Pollutant: CO  
Estimated Emissions: 0.00203699  
Estimated Emissions Units: TON  
Emission Unit ID: Not reported  
Unit Description: Not reported  
Unit Proc ID: Not reported  
Proc Description: Not reported  
Report Product ID: Not reported

Facility Id: 3301100040  
Operating Status: Not reported  
Year Of Record: 2017  
Pollutant: NOX  
Estimated Emissions: 0.20642823  
Estimated Emissions Units: TON  
Emission Unit ID: Not reported  
Unit Description: Not reported  
Unit Proc ID: Not reported  
Proc Description: Not reported  
Report Product ID: Not reported

Facility Id: 3301100040  
Operating Status: Not reported  
Year Of Record: 2017  
Pollutant: PM10-FIL

Map ID  
Direction  
Distance  
Elevation

MAP FINDINGS

Site

Database(s)

EDR ID Number  
EPA ID Number

**ENERGY NORTH D/B/A NAT GRID - MANCHESTER (Continued)**

**S109606439**

Estimated Emissions: 0.0173853  
Estimated Emissions Units: TON  
Emission Unit ID: Not reported  
Unit Description: Not reported  
Unit Proc ID: Not reported  
Proc Description: Not reported  
Report Product ID: Not reported

Facility Id: 3301100040  
Operating Status: Not reported  
Year Of Record: 2017  
Pollutant: PM25-FIL  
Estimated Emissions: 0.0173853  
Estimated Emissions Units: TON  
Emission Unit ID: Not reported  
Unit Description: Not reported  
Unit Proc ID: Not reported  
Proc Description: Not reported  
Report Product ID: Not reported

Facility Id: 3301100040  
Operating Status: Not reported  
Year Of Record: 2017  
Pollutant: PM-FIL  
Estimated Emissions: 0.0173853  
Estimated Emissions Units: TON  
Emission Unit ID: Not reported  
Unit Description: Not reported  
Unit Proc ID: Not reported  
Proc Description: Not reported  
Report Product ID: Not reported

Facility Id: 3301100040  
Operating Status: Not reported  
Year Of Record: 2017  
Pollutant: SO2  
Estimated Emissions: 0.01680579  
Estimated Emissions Units: TON  
Emission Unit ID: Not reported  
Unit Description: Not reported  
Unit Proc ID: Not reported  
Proc Description: Not reported  
Report Product ID: Not reported

Facility Id: 3301100040  
Operating Status: Not reported  
Year Of Record: 2017  
Pollutant: VOC  
Estimated Emissions: 0.01845549  
Estimated Emissions Units: TON  
Emission Unit ID: Not reported  
Unit Description: Not reported  
Unit Proc ID: Not reported  
Proc Description: Not reported  
Report Product ID: Not reported

Facility Id: 3301100040

Map ID  
Direction  
Distance  
Elevation

MAP FINDINGS

Site

Database(s)

EDR ID Number  
EPA ID Number

**ENERGY NORTH D/B/A NAT GRID - MANCHESTER (Continued)**

**S109606439**

Operating Status: Not reported  
Year Of Record: 2017  
Pollutant: CO  
Estimated Emissions: 0.00230105  
Estimated Emissions Units: TON  
Emission Unit ID: Not reported  
Unit Description: Not reported  
Unit Proc ID: Not reported  
Proc Description: Not reported  
Report Product ID: Not reported

Facility Id: 3301100040  
Operating Status: Not reported  
Year Of Record: 2017  
Pollutant: NOX  
Estimated Emissions: 0.1659234  
Estimated Emissions Units: TON  
Emission Unit ID: Not reported  
Unit Description: Not reported  
Unit Proc ID: Not reported  
Proc Description: Not reported  
Report Product ID: Not reported

Facility Id: 3301100040  
Operating Status: Not reported  
Year Of Record: 2017  
Pollutant: PM10-FIL  
Estimated Emissions: 0.013974  
Estimated Emissions Units: TON  
Emission Unit ID: Not reported  
Unit Description: Not reported  
Unit Proc ID: Not reported  
Proc Description: Not reported  
Report Product ID: Not reported

Facility Id: 3301100040  
Operating Status: Not reported  
Year Of Record: 2017  
Pollutant: PM25-FIL  
Estimated Emissions: 0.013974  
Estimated Emissions Units: TON  
Emission Unit ID: Not reported  
Unit Description: Not reported  
Unit Proc ID: Not reported  
Proc Description: Not reported  
Report Product ID: Not reported

Facility Id: 3301100040  
Operating Status: Not reported  
Year Of Record: 2017  
Pollutant: PM-FIL  
Estimated Emissions: 0.013974  
Estimated Emissions Units: TON  
Emission Unit ID: Not reported  
Unit Description: Not reported  
Unit Proc ID: Not reported  
Proc Description: Not reported

Map ID  
Direction  
Distance  
Elevation

MAP FINDINGS

Site

Database(s)

EDR ID Number  
EPA ID Number

ENERGY NORTH D/B/A NAT GRID - MANCHESTER (Continued)

S109606439

Report Product ID: Not reported  
  
Facility Id: 3301100040  
Operating Status: Not reported  
Year Of Record: 2017  
Pollutant: SO2  
Estimated Emissions: 0.0135082  
Estimated Emissions Units: TON  
Emission Unit ID: Not reported  
Unit Description: Not reported  
Unit Proc ID: Not reported  
Proc Description: Not reported  
Report Product ID: Not reported

Facility Id: 3301100040  
Operating Status: Not reported  
Year Of Record: 2017  
Pollutant: VOC  
Estimated Emissions: 0.0148342  
Estimated Emissions Units: TON  
Emission Unit ID: Not reported  
Unit Description: Not reported  
Unit Proc ID: Not reported  
Proc Description: Not reported  
Report Product ID: Not reported

Facility Id: 3301100040  
Operating Status: Not reported  
Year Of Record: 2017  
Pollutant: CO  
Estimated Emissions: 0.00318867  
Estimated Emissions Units: TON  
Emission Unit ID: Not reported  
Unit Description: Not reported  
Unit Proc ID: Not reported  
Proc Description: Not reported  
Report Product ID: Not reported

Facility Id: 3301100040  
Operating Status: Not reported  
Year Of Record: 2017  
Pollutant: NOX  
Estimated Emissions: 0.01195624  
Estimated Emissions Units: TON  
Emission Unit ID: Not reported  
Unit Description: Not reported  
Unit Proc ID: Not reported  
Proc Description: Not reported  
Report Product ID: Not reported

Facility Id: 3301100040  
Operating Status: Not reported  
Year Of Record: 2017  
Pollutant: PM10-FIL  
Estimated Emissions: 0.00104051  
Estimated Emissions Units: TON  
Emission Unit ID: Not reported

Map ID  
Direction  
Distance  
Elevation

MAP FINDINGS

Site

Database(s)

EDR ID Number  
EPA ID Number

**ENERGY NORTH D/B/A NAT GRID - MANCHESTER (Continued)**

**S109606439**

Unit Description: Not reported  
Unit Proc ID: Not reported  
Proc Description: Not reported  
Report Product ID: Not reported

Facility Id: 3301100040  
Operating Status: Not reported  
Year Of Record: 2017  
Pollutant: PM25-FIL  
Estimated Emissions: 0.00104051  
Estimated Emissions Units: TON  
Emission Unit ID: Not reported  
Unit Description: Not reported  
Unit Proc ID: Not reported  
Proc Description: Not reported  
Report Product ID: Not reported

Facility Id: 3301100040  
Operating Status: Not reported  
Year Of Record: 2017  
Pollutant: PM-FIL  
Estimated Emissions: 0.00104051  
Estimated Emissions Units: TON  
Emission Unit ID: Not reported  
Unit Description: Not reported  
Unit Proc ID: Not reported  
Proc Description: Not reported  
Report Product ID: Not reported

Facility Id: 3301100040  
Operating Status: Not reported  
Year Of Record: 2017  
Pollutant: SO2  
Estimated Emissions: 0.00097338  
Estimated Emissions Units: TON  
Emission Unit ID: Not reported  
Unit Description: Not reported  
Unit Proc ID: Not reported  
Proc Description: Not reported  
Report Product ID: Not reported

Facility Id: 3301100040  
Operating Status: Not reported  
Year Of Record: 2017  
Pollutant: VOC  
Estimated Emissions: 0.00106893  
Estimated Emissions Units: TON  
Emission Unit ID: Not reported  
Unit Description: Not reported  
Unit Proc ID: Not reported  
Proc Description: Not reported  
Report Product ID: Not reported

Facility Id: 3301100040  
Operating Status: Operating  
Year Of Record: 2011  
Pollutant: NO2

Map ID  
Direction  
Distance  
Elevation

MAP FINDINGS

Site

Database(s)

EDR ID Number  
EPA ID Number

**ENERGY NORTH D/B/A NAT GRID - MANCHESTER (Continued)**

**S109606439**

Estimated Emissions: 0.232289  
Estimated Emissions Units: Not reported  
Emission Unit ID: Not reported  
Unit Description: Not reported  
Unit Proc ID: Not reported  
Proc Description: Not reported  
Report Product ID: Not reported

Facility Id: 3301100040  
Operating Status: Operating  
Year Of Record: 2011  
Pollutant: PM10  
Estimated Emissions: 0.020217  
Estimated Emissions Units: Not reported  
Emission Unit ID: Not reported  
Unit Description: Not reported  
Unit Proc ID: Not reported  
Proc Description: Not reported  
Report Product ID: Not reported

Facility Id: 3301100040  
Operating Status: Operating  
Year Of Record: 2011  
Pollutant: PM2.5  
Estimated Emissions: 0.020217  
Estimated Emissions Units: Not reported  
Emission Unit ID: Not reported  
Unit Description: Not reported  
Unit Proc ID: Not reported  
Proc Description: Not reported  
Report Product ID: Not reported

Facility Id: 3301100040  
Operating Status: Operating  
Year Of Record: 2011  
Pollutant: PT  
Estimated Emissions: 0.020217  
Estimated Emissions Units: Not reported  
Emission Unit ID: Not reported  
Unit Description: Not reported  
Unit Proc ID: Not reported  
Proc Description: Not reported  
Report Product ID: Not reported

Facility Id: 3301100040  
Operating Status: Operating  
Year Of Record: 2011  
Pollutant: SO2  
Estimated Emissions: 0.018911  
Estimated Emissions Units: Not reported  
Emission Unit ID: Not reported  
Unit Description: Not reported  
Unit Proc ID: Not reported  
Proc Description: Not reported  
Report Product ID: Not reported

Facility Id: 3301100040

Map ID  
Direction  
Distance  
Elevation

MAP FINDINGS

Site

Database(s)

EDR ID Number  
EPA ID Number

ENERGY NORTH D/B/A NAT GRID - MANCHESTER (Continued)

S109606439

Operating Status: Operating  
Year Of Record: 2011  
Pollutant: VOC  
Estimated Emissions: 0.020768  
Estimated Emissions Units: Not reported  
Emission Unit ID: Not reported  
Unit Description: Not reported  
Unit Proc ID: Not reported  
Proc Description: Not reported  
Report Product ID: Not reported

Facility Id: 3301100040  
Operating Status: Operating  
Year Of Record: 2011  
Pollutant: CO  
Estimated Emissions: 0.061952  
Estimated Emissions Units: Not reported  
Emission Unit ID: Not reported  
Unit Description: Not reported  
Unit Proc ID: Not reported  
Proc Description: Not reported  
Report Product ID: Not reported

Facility Id: 3301100040  
Operating Status: Not reported  
Year Of Record: 2018  
Pollutant: CO  
Estimated Emissions: 0.00332035  
Estimated Emissions Units: TON  
Emission Unit ID: 001  
Unit Description: COMPRESSOR DIESEL #1  
Unit Proc ID: 1  
Proc Description: ULS DIESEL  
Report Product ID: Not reported

Facility Id: 3301100040  
Operating Status: Not reported  
Year Of Record: 2018  
Pollutant: NOX  
Estimated Emissions: 0.33648289  
Estimated Emissions Units: TON  
Emission Unit ID: 001  
Unit Description: COMPRESSOR DIESEL #1  
Unit Proc ID: 1  
Proc Description: ULS DIESEL  
Report Product ID: Not reported

Facility Id: 3301100040  
Operating Status: Not reported  
Year Of Record: 2018  
Pollutant: PM10-FIL  
Estimated Emissions: 0.02833845  
Estimated Emissions Units: TON  
Emission Unit ID: 001  
Unit Description: COMPRESSOR DIESEL #1  
Unit Proc ID: 1  
Proc Description: ULS DIESEL



Map ID  
Direction  
Distance  
Elevation

MAP FINDINGS

Site

Database(s)

EDR ID Number  
EPA ID Number

ENERGY NORTH D/B/A NAT GRID - MANCHESTER (Continued)

S109606439

Report Product ID: Not reported  
  
Facility Id: 3301100040  
Operating Status: Not reported  
Year Of Record: 2018  
Pollutant: PM25-FIL  
Estimated Emissions: 0.02833845  
Estimated Emissions Units: TON  
Emission Unit ID: 001  
Unit Description: COMPRESSOR DIESEL #1  
Unit Proc ID: 1  
Proc Description: ULS DIESEL  
Report Product ID: Not reported

Facility Id: 3301100040  
Operating Status: Not reported  
Year Of Record: 2018  
Pollutant: PM-FIL  
Estimated Emissions: 0.02833845  
Estimated Emissions Units: TON  
Emission Unit ID: 001  
Unit Description: COMPRESSOR DIESEL #1  
Unit Proc ID: 1  
Proc Description: ULS DIESEL  
Report Product ID: Not reported

Facility Id: 3301100040  
Operating Status: Not reported  
Year Of Record: 2018  
Pollutant: SO2  
Estimated Emissions: 0.00014314  
Estimated Emissions Units: TON  
Emission Unit ID: 001  
Unit Description: COMPRESSOR DIESEL #1  
Unit Proc ID: 1  
Proc Description: ULS DIESEL  
Report Product ID: Not reported

Facility Id: 3301100040  
Operating Status: Not reported  
Year Of Record: 2018  
Pollutant: VOC  
Estimated Emissions: 0.03008288  
Estimated Emissions Units: TON  
Emission Unit ID: 001  
Unit Description: COMPRESSOR DIESEL #1  
Unit Proc ID: 1  
Proc Description: ULS DIESEL  
Report Product ID: Not reported

Facility Id: 3301100040  
Operating Status: Not reported  
Year Of Record: 2018  
Pollutant: CO  
Estimated Emissions: 0.00504201  
Estimated Emissions Units: TON  
Emission Unit ID: 002

Map ID  
Direction  
Distance  
Elevation

MAP FINDINGS

Site

Database(s)

EDR ID Number  
EPA ID Number

**ENERGY NORTH D/B/A NAT GRID - MANCHESTER (Continued)**

**S109606439**

Unit Description: COMPRESSOR DIESEL #2  
Unit Proc ID: 1  
Proc Description: ULS DIESEL  
Report Product ID: Not reported

Facility Id: 3301100040  
Operating Status: Not reported  
Year Of Record: 2018  
Pollutant: NOX  
Estimated Emissions: 0.36356745  
Estimated Emissions Units: TON  
Emission Unit ID: 002  
Unit Description: COMPRESSOR DIESEL #2  
Unit Proc ID: 1  
Proc Description: ULS DIESEL  
Report Product ID: Not reported

Facility Id: 3301100040  
Operating Status: Not reported  
Year Of Record: 2018  
Pollutant: PM10-FIL  
Estimated Emissions: 0.0306195  
Estimated Emissions Units: TON  
Emission Unit ID: 002  
Unit Description: COMPRESSOR DIESEL #2  
Unit Proc ID: 1  
Proc Description: ULS DIESEL  
Report Product ID: Not reported

Facility Id: 3301100040  
Operating Status: Not reported  
Year Of Record: 2018  
Pollutant: PM25-FIL  
Estimated Emissions: 0.0306195  
Estimated Emissions Units: TON  
Emission Unit ID: 002  
Unit Description: COMPRESSOR DIESEL #2  
Unit Proc ID: 1  
Proc Description: ULS DIESEL  
Report Product ID: Not reported

Facility Id: 3301100040  
Operating Status: Not reported  
Year Of Record: 2018  
Pollutant: PM-FIL  
Estimated Emissions: 0.0306195  
Estimated Emissions Units: TON  
Emission Unit ID: 002  
Unit Description: COMPRESSOR DIESEL #2  
Unit Proc ID: 1  
Proc Description: ULS DIESEL  
Report Product ID: Not reported

Facility Id: 3301100040  
Operating Status: Not reported  
Year Of Record: 2018  
Pollutant: SO2

Map ID  
Direction  
Distance  
Elevation

MAP FINDINGS

Site

Database(s)

EDR ID Number  
EPA ID Number

**ENERGY NORTH D/B/A NAT GRID - MANCHESTER (Continued)**

**S109606439**

Estimated Emissions: 0.00015466  
Estimated Emissions Units: TON  
Emission Unit ID: 002  
Unit Description: COMPRESSOR DIESEL #2  
Unit Proc ID: 1  
Proc Description: ULS DIESEL  
Report Product ID: Not reported

Facility Id: 3301100040  
Operating Status: Not reported  
Year Of Record: 2018  
Pollutant: VOC  
Estimated Emissions: 0.03250435  
Estimated Emissions Units: TON  
Emission Unit ID: 002  
Unit Description: COMPRESSOR DIESEL #2  
Unit Proc ID: 1  
Proc Description: ULS DIESEL  
Report Product ID: Not reported

Facility Id: 3301100040  
Operating Status: Not reported  
Year Of Record: 2018  
Pollutant: CO  
Estimated Emissions: 0  
Estimated Emissions Units: TON  
Emission Unit ID: 004  
Unit Description: STANDBY DIESEL  
Unit Proc ID: 1  
Proc Description: ULS DIESEL  
Report Product ID: Not reported

Facility Id: 3301100040  
Operating Status: Not reported  
Year Of Record: 2018  
Pollutant: NOX  
Estimated Emissions: 0  
Estimated Emissions Units: TON  
Emission Unit ID: 004  
Unit Description: STANDBY DIESEL  
Unit Proc ID: 1  
Proc Description: ULS DIESEL  
Report Product ID: Not reported

Facility Id: 3301100040  
Operating Status: Not reported  
Year Of Record: 2018  
Pollutant: PM10-FIL  
Estimated Emissions: 0  
Estimated Emissions Units: TON  
Emission Unit ID: 004  
Unit Description: STANDBY DIESEL  
Unit Proc ID: 1  
Proc Description: ULS DIESEL  
Report Product ID: Not reported

Facility Id: 3301100040

Map ID  
Direction  
Distance  
Elevation

MAP FINDINGS

Site

Database(s)

EDR ID Number  
EPA ID Number

ENERGY NORTH D/B/A NAT GRID - MANCHESTER (Continued)

S109606439

Operating Status: Not reported  
Year Of Record: 2018  
Pollutant: PM25-FIL  
Estimated Emissions: 0  
Estimated Emissions Units: TON  
Emission Unit ID: 004  
Unit Description: STANDBY DIESEL  
Unit Proc ID: 1  
Proc Description: ULS DIESEL  
Report Product ID: Not reported

Facility Id: 3301100040  
Operating Status: Not reported  
Year Of Record: 2018  
Pollutant: PM-FIL  
Estimated Emissions: 0  
Estimated Emissions Units: TON  
Emission Unit ID: 004  
Unit Description: STANDBY DIESEL  
Unit Proc ID: 1  
Proc Description: ULS DIESEL  
Report Product ID: Not reported

Facility Id: 3301100040  
Operating Status: Not reported  
Year Of Record: 2018  
Pollutant: SO2  
Estimated Emissions: 0  
Estimated Emissions Units: TON  
Emission Unit ID: 004  
Unit Description: STANDBY DIESEL  
Unit Proc ID: 1  
Proc Description: ULS DIESEL  
Report Product ID: Not reported

Facility Id: 3301100040  
Operating Status: Not reported  
Year Of Record: 2018  
Pollutant: VOC  
Estimated Emissions: 0  
Estimated Emissions Units: TON  
Emission Unit ID: 004  
Unit Description: STANDBY DIESEL  
Unit Proc ID: 1  
Proc Description: ULS DIESEL  
Report Product ID: Not reported

AIRS:

Facility Id: 3301100040  
Operating Status: OP  
Operating Status: OP  
Year Of Record: 2012  
Point Number: 001  
Point Description: COMPRESSOR DIESEL #1  
Segment: 1  
Segment Description: DIESEL FUEL  
Unit Design Cap: 3

Map ID  
Direction  
Distance  
Elevation

MAP FINDINGS

Site

Database(s)

EDR ID Number  
EPA ID Number

ENERGY NORTH D/B/A NAT GRID - MANCHESTER (Continued)

S109606439

E Unit Design Cap UOM CD: E6BTU/HR  
E Source Class CD: 20200102

Facility Id: 3301100040  
Operating Status: OP  
Operating Status: OP  
Year Of Record: 2012  
Point Number: 002  
Point Description: COMPRESSOR DIESEL #2  
Segment: 1  
Segment Description: DIESEL FUEL  
Unit Design Cap: 3  
E Unit Design Cap UOM CD: E6BTU/HR  
E Source Class CD: 20200102

Facility Id: 3301100040  
Operating Status: OP  
Operating Status: OP  
Year Of Record: 2012  
Point Number: 003  
Point Description: COMPRESSOR DIESEL #3  
Segment: 1  
Segment Description: DIESEL FUEL  
Unit Design Cap: 4.3799999999999999  
E Unit Design Cap UOM CD: E6BTU/HR  
E Source Class CD: 20200102

Facility Id: 3301100040  
Operating Status: OP  
Operating Status: OP  
Year Of Record: 2012  
Point Number: 004  
Point Description: STANDBY DIESEL  
Segment: 1  
Segment Description: DIESEL FUEL  
Unit Design Cap: 1.6000000000000001  
E Unit Design Cap UOM CD: E6BTU/HR  
E Source Class CD: 20200102

Facility Id: 3301100040  
Operating Status: Not reported  
Operating Status: Not reported  
Year Of Record: 2017  
Point Number: 001  
Point Description: COMPRESSOR DIESEL #1  
Segment: 1  
Segment Description: DIESEL FUEL  
Unit Design Cap: 3  
E Unit Design Cap UOM CD: E6BTU/HR  
E Source Class CD: 20200102

Facility Id: 3301100040  
Operating Status: Not reported  
Operating Status: Not reported  
Year Of Record: 2017  
Point Number: 002  
Point Description: COMPRESSOR DIESEL #2

Map ID  
Direction  
Distance  
Elevation

MAP FINDINGS

Site

Database(s)

EDR ID Number  
EPA ID Number

ENERGY NORTH D/B/A NAT GRID - MANCHESTER (Continued)

S109606439

Segment: 1  
Segment Description: DIESEL FUEL  
Unit Design Cap: 3  
E Unit Design Cap UOM CD: E6BTU/HR  
E Source Class CD: 20200102

Facility Id: 3301100040  
Operating Status: Not reported  
Operating Status: Not reported  
Year Of Record: 2017  
Point Number: 004  
Point Description: STANDBY DIESEL  
Segment: 1  
Segment Description: DIESEL FUEL  
Unit Design Cap: 1.6  
E Unit Design Cap UOM CD: E6BTU/HR  
E Source Class CD: 20200102

Facility Id: 3301100040  
Operating Status: OP  
Operating Status: OP  
Year Of Record: 2014  
Point Number: 001  
Point Description: COMPRESSOR DIESEL #1  
Segment: 1  
Segment Description: DIESEL FUEL  
Unit Design Cap: 3  
E Unit Design Cap UOM CD: E6BTU/HR  
E Source Class CD: 20200102

Facility Id: 3301100040  
Operating Status: OP  
Operating Status: OP  
Year Of Record: 2014  
Point Number: 002  
Point Description: COMPRESSOR DIESEL #2  
Segment: 1  
Segment Description: DIESEL FUEL  
Unit Design Cap: 3  
E Unit Design Cap UOM CD: E6BTU/HR  
E Source Class CD: 20200102

Facility Id: 3301100040  
Operating Status: OP  
Operating Status: OP  
Year Of Record: 2014  
Point Number: 003  
Point Description: COMPRESSOR DIESEL #3  
Segment: 1  
Segment Description: DIESEL FUEL  
Unit Design Cap: 4.3799999999999999  
E Unit Design Cap UOM CD: E6BTU/HR  
E Source Class CD: 20200102

Facility Id: 3301100040  
Operating Status: OP  
Operating Status: OP

Map ID  
Direction  
Distance  
Elevation

MAP FINDINGS

Site

Database(s)

EDR ID Number  
EPA ID Number

**ENERGY NORTH D/B/A NAT GRID - MANCHESTER (Continued)**

**S109606439**

Year Of Record: 2014  
Point Number: 004  
Point Description: STANDBY DIESEL  
Segment: 1  
Segment Description: DIESEL FUEL  
Unit Design Cap: 1.6000000000000001  
E Unit Design Cap UOM CD: E6BTU/HR  
E Source Class CD: 20200102

Facility Id: 3301100040  
Operating Status: Not reported  
Operating Status: Not reported  
Year Of Record: 2018  
Point Number: 001  
Point Description: COMPRESSOR DIESEL #1  
Segment: 1  
Segment Description: ULS DIESEL  
Unit Design Cap: 3  
E Unit Design Cap UOM CD: E6BTU/HR  
E Source Class CD: 20200102

Facility Id: 3301100040  
Operating Status: Not reported  
Operating Status: Not reported  
Year Of Record: 2018  
Point Number: 002  
Point Description: COMPRESSOR DIESEL #2  
Segment: 1  
Segment Description: ULS DIESEL  
Unit Design Cap: 3  
E Unit Design Cap UOM CD: E6BTU/HR  
E Source Class CD: 20200102

Facility Id: 3301100040  
Operating Status: Not reported  
Operating Status: Not reported  
Year Of Record: 2018  
Point Number: 003  
Point Description: COMPRESSOR DIESEL #3  
Segment: 1  
Segment Description: DIESEL FUEL  
Unit Design Cap: 4.3799999999999999  
E Unit Design Cap UOM CD: E6BTU/HR  
E Source Class CD: 20200102

Facility Id: 3301100040  
Operating Status: Not reported  
Operating Status: Not reported  
Year Of Record: 2018  
Point Number: 004  
Point Description: STANDBY DIESEL  
Segment: 1  
Segment Description: ULS DIESEL  
Unit Design Cap: 1.6000000000000001  
E Unit Design Cap UOM CD: E6BTU/HR  
E Source Class CD: 20200102

Map ID  
Direction  
Distance  
Elevation

MAP FINDINGS

Site

Database(s)

EDR ID Number  
EPA ID Number

ENERGY NORTH D/B/A NAT GRID - MANCHESTER (Continued)

S109606439

Facility Id: 3301100040  
Operating Status: Not reported  
Operating Status: Not reported  
Year Of Record: 2018  
Point Number: 005  
Point Description: RENTAL DIESEL #1  
Segment: 1  
Segment Description: DIESEL FUEL  
Unit Design Cap: 4.3799999999999999  
E Unit Design Cap UOM CD: E6BTU/HR  
E Source Class CD: 20200102

Facility Id: 3301100040  
Operating Status: Not reported  
Operating Status: Not reported  
Year Of Record: 2018  
Point Number: 006  
Point Description: RENTAL DIESEL #2  
Segment: 1  
Segment Description: DIESEL FUEL  
Unit Design Cap: 4.3799999999999999  
E Unit Design Cap UOM CD: E6BTU/HR  
E Source Class CD: 20200102

Facility Id: 3301100040  
Operating Status: OP  
Operating Status: OP  
Year Of Record: 2016  
Point Number: 001  
Point Description: COMPRESSOR DIESEL #1  
Segment: 1  
Segment Description: DIESEL FUEL  
Unit Design Cap: 3  
E Unit Design Cap UOM CD: E6BTU/HR  
E Source Class CD: 20200102

Facility Id: 3301100040  
Operating Status: OP  
Operating Status: OP  
Year Of Record: 2016  
Point Number: 002  
Point Description: COMPRESSOR DIESEL #2  
Segment: 1  
Segment Description: DIESEL FUEL  
Unit Design Cap: 3  
E Unit Design Cap UOM CD: E6BTU/HR  
E Source Class CD: 20200102

Facility Id: 3301100040  
Operating Status: OP  
Operating Status: OP  
Year Of Record: 2016  
Point Number: 004  
Point Description: STANDBY DIESEL  
Segment: 1  
Segment Description: DIESEL FUEL  
Unit Design Cap: 1.6000000000000001



Map ID  
Direction  
Distance  
Elevation

MAP FINDINGS

Site

Database(s)

EDR ID Number  
EPA ID Number

ENERGY NORTH D/B/A NAT GRID - MANCHESTER (Continued)

S109606439

E Unit Design Cap UOM CD: E6BTU/HR  
E Source Class CD: 20200102

Facility Id: 3301100040  
Operating Status: OP  
Operating Status: OP  
Year Of Record: 2015  
Point Number: 001  
Point Description: COMPRESSOR DIESEL #1  
Segment: 1  
Segment Description: DIESEL FUEL  
Unit Design Cap: 3  
E Unit Design Cap UOM CD: E6BTU/HR  
E Source Class CD: 20200102

Facility Id: 3301100040  
Operating Status: OP  
Operating Status: OP  
Year Of Record: 2015  
Point Number: 002  
Point Description: COMPRESSOR DIESEL #2  
Segment: 1  
Segment Description: DIESEL FUEL  
Unit Design Cap: 3  
E Unit Design Cap UOM CD: E6BTU/HR  
E Source Class CD: 20200102

Facility Id: 3301100040  
Operating Status: OP  
Operating Status: OP  
Year Of Record: 2015  
Point Number: 004  
Point Description: STANDBY DIESEL  
Segment: 1  
Segment Description: DIESEL FUEL  
Unit Design Cap: 1.6000000000000001  
E Unit Design Cap UOM CD: E6BTU/HR  
E Source Class CD: 20200102

Facility Id: 3301100040  
Operating Status: OP  
Operating Status: OP  
Year Of Record: 2015  
Point Number: 005  
Point Description: RENTAL DIESEL #1  
Segment: 1  
Segment Description: DIESEL FUEL  
Unit Design Cap: 4.3799999999999999  
E Unit Design Cap UOM CD: E6BTU/HR  
E Source Class CD: 20200102

Facility Id: 3301100040  
Operating Status: OP  
Operating Status: OP  
Year Of Record: 2015  
Point Number: 006  
Point Description: RENTAL DIESEL #2

Map ID  
Direction  
Distance  
Elevation

MAP FINDINGS

Site

Database(s)

EDR ID Number  
EPA ID Number

**ENERGY NORTH D/B/A NAT GRID - MANCHESTER (Continued)**

**S109606439**

Segment: 1  
Segment Description: DIESEL FUEL  
Unit Design Cap: 4.3799999999999999  
E Unit Design Cap UOM CD: E6BTU/HR  
E Source Class CD: 20200102

Name: LIBERTY UTILITIES (ENERGYNORTH NATURAL GAS) CORP.  
Address: 130 ELM ST  
City,State,Zip: MANCHESTER, NH 03105  
Facility Id: 3301100040  
Operating Status: OPERATING  
Year Of Record: 2018  
Latitude/Longitude: 42.978889 / -71.465  
Sic Code: 4924  
Naics: 221210  
Emergency Contact: SUSAN FLECK, PRESIDENT  
Contact Title: Not reported  
Tel Emiss: Not reported  
Mailing Street: 15 BUTTRICK RD  
Mailing City: LONDONDERRY  
Mailing State: NH  
Mailing Zip Code: 03053  
Contact Method Type: Not reported  
Company Name: LIBERTY UTILITIES

**AIRS:**

Facility Id: 3301100040  
Operating Status: Not reported  
Year Of Record: 2017  
Pollutant: CO  
Estimated Emissions: 0.00203699  
Estimated Emissions Units: TON  
Emission Unit ID: Not reported  
Unit Description: Not reported  
Unit Proc ID: Not reported  
Proc Description: Not reported  
Report Product ID: Not reported

Facility Id: 3301100040  
Operating Status: Not reported  
Year Of Record: 2017  
Pollutant: NOX  
Estimated Emissions: 0.20642823  
Estimated Emissions Units: TON  
Emission Unit ID: Not reported  
Unit Description: Not reported  
Unit Proc ID: Not reported  
Proc Description: Not reported  
Report Product ID: Not reported

Facility Id: 3301100040  
Operating Status: Not reported  
Year Of Record: 2017  
Pollutant: PM10-FIL  
Estimated Emissions: 0.0173853  
Estimated Emissions Units: TON  
Emission Unit ID: Not reported

Map ID  
Direction  
Distance  
Elevation

MAP FINDINGS

Site

Database(s)

EDR ID Number  
EPA ID Number

**ENERGY NORTH D/B/A NAT GRID - MANCHESTER (Continued)**

**S109606439**

Unit Description: Not reported  
Unit Proc ID: Not reported  
Proc Description: Not reported  
Report Product ID: Not reported

Facility Id: 3301100040  
Operating Status: Not reported  
Year Of Record: 2017  
Pollutant: PM25-FIL  
Estimated Emissions: 0.0173853  
Estimated Emissions Units: TON  
Emission Unit ID: Not reported  
Unit Description: Not reported  
Unit Proc ID: Not reported  
Proc Description: Not reported  
Report Product ID: Not reported

Facility Id: 3301100040  
Operating Status: Not reported  
Year Of Record: 2017  
Pollutant: PM-FIL  
Estimated Emissions: 0.0173853  
Estimated Emissions Units: TON  
Emission Unit ID: Not reported  
Unit Description: Not reported  
Unit Proc ID: Not reported  
Proc Description: Not reported  
Report Product ID: Not reported

Facility Id: 3301100040  
Operating Status: Not reported  
Year Of Record: 2017  
Pollutant: SO2  
Estimated Emissions: 0.01680579  
Estimated Emissions Units: TON  
Emission Unit ID: Not reported  
Unit Description: Not reported  
Unit Proc ID: Not reported  
Proc Description: Not reported  
Report Product ID: Not reported

Facility Id: 3301100040  
Operating Status: Not reported  
Year Of Record: 2017  
Pollutant: VOC  
Estimated Emissions: 0.01845549  
Estimated Emissions Units: TON  
Emission Unit ID: Not reported  
Unit Description: Not reported  
Unit Proc ID: Not reported  
Proc Description: Not reported  
Report Product ID: Not reported

Facility Id: 3301100040  
Operating Status: Not reported  
Year Of Record: 2017  
Pollutant: CO

Map ID  
Direction  
Distance  
Elevation

MAP FINDINGS

Site

Database(s)

EDR ID Number  
EPA ID Number

**ENERGY NORTH D/B/A NAT GRID - MANCHESTER (Continued)**

**S109606439**

Estimated Emissions: 0.00230105  
Estimated Emissions Units: TON  
Emission Unit ID: Not reported  
Unit Description: Not reported  
Unit Proc ID: Not reported  
Proc Description: Not reported  
Report Product ID: Not reported

Facility Id: 3301100040  
Operating Status: Not reported  
Year Of Record: 2017  
Pollutant: NOX  
Estimated Emissions: 0.1659234  
Estimated Emissions Units: TON  
Emission Unit ID: Not reported  
Unit Description: Not reported  
Unit Proc ID: Not reported  
Proc Description: Not reported  
Report Product ID: Not reported

Facility Id: 3301100040  
Operating Status: Not reported  
Year Of Record: 2017  
Pollutant: PM10-FIL  
Estimated Emissions: 0.013974  
Estimated Emissions Units: TON  
Emission Unit ID: Not reported  
Unit Description: Not reported  
Unit Proc ID: Not reported  
Proc Description: Not reported  
Report Product ID: Not reported

Facility Id: 3301100040  
Operating Status: Not reported  
Year Of Record: 2017  
Pollutant: PM25-FIL  
Estimated Emissions: 0.013974  
Estimated Emissions Units: TON  
Emission Unit ID: Not reported  
Unit Description: Not reported  
Unit Proc ID: Not reported  
Proc Description: Not reported  
Report Product ID: Not reported

Facility Id: 3301100040  
Operating Status: Not reported  
Year Of Record: 2017  
Pollutant: PM-FIL  
Estimated Emissions: 0.013974  
Estimated Emissions Units: TON  
Emission Unit ID: Not reported  
Unit Description: Not reported  
Unit Proc ID: Not reported  
Proc Description: Not reported  
Report Product ID: Not reported

Facility Id: 3301100040

Map ID  
Direction  
Distance  
Elevation

MAP FINDINGS

Site

Database(s)

EDR ID Number  
EPA ID Number

**ENERGY NORTH D/B/A NAT GRID - MANCHESTER (Continued)**

**S109606439**

Operating Status: Not reported  
Year Of Record: 2017  
Pollutant: SO2  
Estimated Emissions: 0.0135082  
Estimated Emissions Units: TON  
Emission Unit ID: Not reported  
Unit Description: Not reported  
Unit Proc ID: Not reported  
Proc Description: Not reported  
Report Product ID: Not reported

Facility Id: 3301100040  
Operating Status: Not reported  
Year Of Record: 2017  
Pollutant: VOC  
Estimated Emissions: 0.0148342  
Estimated Emissions Units: TON  
Emission Unit ID: Not reported  
Unit Description: Not reported  
Unit Proc ID: Not reported  
Proc Description: Not reported  
Report Product ID: Not reported

Facility Id: 3301100040  
Operating Status: Not reported  
Year Of Record: 2017  
Pollutant: CO  
Estimated Emissions: 0.00318867  
Estimated Emissions Units: TON  
Emission Unit ID: Not reported  
Unit Description: Not reported  
Unit Proc ID: Not reported  
Proc Description: Not reported  
Report Product ID: Not reported

Facility Id: 3301100040  
Operating Status: Not reported  
Year Of Record: 2017  
Pollutant: NOX  
Estimated Emissions: 0.01195624  
Estimated Emissions Units: TON  
Emission Unit ID: Not reported  
Unit Description: Not reported  
Unit Proc ID: Not reported  
Proc Description: Not reported  
Report Product ID: Not reported

Facility Id: 3301100040  
Operating Status: Not reported  
Year Of Record: 2017  
Pollutant: PM10-FIL  
Estimated Emissions: 0.00104051  
Estimated Emissions Units: TON  
Emission Unit ID: Not reported  
Unit Description: Not reported  
Unit Proc ID: Not reported  
Proc Description: Not reported

Map ID  
Direction  
Distance  
Elevation

MAP FINDINGS

Site

Database(s)

EDR ID Number  
EPA ID Number

**ENERGY NORTH D/B/A NAT GRID - MANCHESTER (Continued)**

**S109606439**

Report Product ID: Not reported  
  
Facility Id: 3301100040  
Operating Status: Not reported  
Year Of Record: 2017  
Pollutant: PM25-FIL  
Estimated Emissions: 0.00104051  
Estimated Emissions Units: TON  
Emission Unit ID: Not reported  
Unit Description: Not reported  
Unit Proc ID: Not reported  
Proc Description: Not reported  
Report Product ID: Not reported

Facility Id: 3301100040  
Operating Status: Not reported  
Year Of Record: 2017  
Pollutant: PM-FIL  
Estimated Emissions: 0.00104051  
Estimated Emissions Units: TON  
Emission Unit ID: Not reported  
Unit Description: Not reported  
Unit Proc ID: Not reported  
Proc Description: Not reported  
Report Product ID: Not reported

Facility Id: 3301100040  
Operating Status: Not reported  
Year Of Record: 2017  
Pollutant: SO2  
Estimated Emissions: 0.00097338  
Estimated Emissions Units: TON  
Emission Unit ID: Not reported  
Unit Description: Not reported  
Unit Proc ID: Not reported  
Proc Description: Not reported  
Report Product ID: Not reported

Facility Id: 3301100040  
Operating Status: Not reported  
Year Of Record: 2017  
Pollutant: VOC  
Estimated Emissions: 0.00106893  
Estimated Emissions Units: TON  
Emission Unit ID: Not reported  
Unit Description: Not reported  
Unit Proc ID: Not reported  
Proc Description: Not reported  
Report Product ID: Not reported

Facility Id: 3301100040  
Operating Status: Operating  
Year Of Record: 2011  
Pollutant: NO2  
Estimated Emissions: 0.232289  
Estimated Emissions Units: Not reported  
Emission Unit ID: Not reported

Map ID  
Direction  
Distance  
Elevation

MAP FINDINGS

Site

Database(s)

EDR ID Number  
EPA ID Number

ENERGY NORTH D/B/A NAT GRID - MANCHESTER (Continued)

S109606439

Unit Description: Not reported  
Unit Proc ID: Not reported  
Proc Description: Not reported  
Report Product ID: Not reported

Facility Id: 3301100040  
Operating Status: Operating  
Year Of Record: 2011  
Pollutant: PM10  
Estimated Emissions: 0.020217  
Estimated Emissions Units: Not reported  
Emission Unit ID: Not reported  
Unit Description: Not reported  
Unit Proc ID: Not reported  
Proc Description: Not reported  
Report Product ID: Not reported

Facility Id: 3301100040  
Operating Status: Operating  
Year Of Record: 2011  
Pollutant: PM2.5  
Estimated Emissions: 0.020217  
Estimated Emissions Units: Not reported  
Emission Unit ID: Not reported  
Unit Description: Not reported  
Unit Proc ID: Not reported  
Proc Description: Not reported  
Report Product ID: Not reported

Facility Id: 3301100040  
Operating Status: Operating  
Year Of Record: 2011  
Pollutant: PT  
Estimated Emissions: 0.020217  
Estimated Emissions Units: Not reported  
Emission Unit ID: Not reported  
Unit Description: Not reported  
Unit Proc ID: Not reported  
Proc Description: Not reported  
Report Product ID: Not reported

Facility Id: 3301100040  
Operating Status: Operating  
Year Of Record: 2011  
Pollutant: SO2  
Estimated Emissions: 0.018911  
Estimated Emissions Units: Not reported  
Emission Unit ID: Not reported  
Unit Description: Not reported  
Unit Proc ID: Not reported  
Proc Description: Not reported  
Report Product ID: Not reported

Facility Id: 3301100040  
Operating Status: Operating  
Year Of Record: 2011  
Pollutant: VOC

Map ID  
Direction  
Distance  
Elevation

MAP FINDINGS

Site

Database(s)

EDR ID Number  
EPA ID Number

**ENERGY NORTH D/B/A NAT GRID - MANCHESTER (Continued)**

**S109606439**

Estimated Emissions: 0.020768  
Estimated Emissions Units: Not reported  
Emission Unit ID: Not reported  
Unit Description: Not reported  
Unit Proc ID: Not reported  
Proc Description: Not reported  
Report Product ID: Not reported

Facility Id: 3301100040  
Operating Status: Operating  
Year Of Record: 2011  
Pollutant: CO  
Estimated Emissions: 0.061952  
Estimated Emissions Units: Not reported  
Emission Unit ID: Not reported  
Unit Description: Not reported  
Unit Proc ID: Not reported  
Proc Description: Not reported  
Report Product ID: Not reported

Facility Id: 3301100040  
Operating Status: Not reported  
Year Of Record: 2018  
Pollutant: CO  
Estimated Emissions: 0.00332035  
Estimated Emissions Units: TON  
Emission Unit ID: 001  
Unit Description: COMPRESSOR DIESEL #1  
Unit Proc ID: 1  
Proc Description: ULS DIESEL  
Report Product ID: Not reported

Facility Id: 3301100040  
Operating Status: Not reported  
Year Of Record: 2018  
Pollutant: NOX  
Estimated Emissions: 0.33648289  
Estimated Emissions Units: TON  
Emission Unit ID: 001  
Unit Description: COMPRESSOR DIESEL #1  
Unit Proc ID: 1  
Proc Description: ULS DIESEL  
Report Product ID: Not reported

Facility Id: 3301100040  
Operating Status: Not reported  
Year Of Record: 2018  
Pollutant: PM10-FIL  
Estimated Emissions: 0.02833845  
Estimated Emissions Units: TON  
Emission Unit ID: 001  
Unit Description: COMPRESSOR DIESEL #1  
Unit Proc ID: 1  
Proc Description: ULS DIESEL  
Report Product ID: Not reported

Facility Id: 3301100040



Map ID  
Direction  
Distance  
Elevation

MAP FINDINGS

Site

Database(s)

EDR ID Number  
EPA ID Number

**ENERGY NORTH D/B/A NAT GRID - MANCHESTER (Continued)**

**S109606439**

Operating Status: Not reported  
Year Of Record: 2018  
Pollutant: PM25-FIL  
Estimated Emissions: 0.02833845  
Estimated Emissions Units: TON  
Emission Unit ID: 001  
Unit Description: COMPRESSOR DIESEL #1  
Unit Proc ID: 1  
Proc Description: ULS DIESEL  
Report Product ID: Not reported

Facility Id: 3301100040  
Operating Status: Not reported  
Year Of Record: 2018  
Pollutant: PM-FIL  
Estimated Emissions: 0.02833845  
Estimated Emissions Units: TON  
Emission Unit ID: 001  
Unit Description: COMPRESSOR DIESEL #1  
Unit Proc ID: 1  
Proc Description: ULS DIESEL  
Report Product ID: Not reported

Facility Id: 3301100040  
Operating Status: Not reported  
Year Of Record: 2018  
Pollutant: SO2  
Estimated Emissions: 0.00014314  
Estimated Emissions Units: TON  
Emission Unit ID: 001  
Unit Description: COMPRESSOR DIESEL #1  
Unit Proc ID: 1  
Proc Description: ULS DIESEL  
Report Product ID: Not reported

Facility Id: 3301100040  
Operating Status: Not reported  
Year Of Record: 2018  
Pollutant: VOC  
Estimated Emissions: 0.03008288  
Estimated Emissions Units: TON  
Emission Unit ID: 001  
Unit Description: COMPRESSOR DIESEL #1  
Unit Proc ID: 1  
Proc Description: ULS DIESEL  
Report Product ID: Not reported

Facility Id: 3301100040  
Operating Status: Not reported  
Year Of Record: 2018  
Pollutant: CO  
Estimated Emissions: 0.00504201  
Estimated Emissions Units: TON  
Emission Unit ID: 002  
Unit Description: COMPRESSOR DIESEL #2  
Unit Proc ID: 1  
Proc Description: ULS DIESEL

Map ID  
Direction  
Distance  
Elevation

MAP FINDINGS

Site

Database(s)

EDR ID Number  
EPA ID Number

ENERGY NORTH D/B/A NAT GRID - MANCHESTER (Continued)

S109606439

Report Product ID: Not reported

Facility Id: 3301100040  
Operating Status: Not reported  
Year Of Record: 2018  
Pollutant: NOX  
Estimated Emissions: 0.36356745  
Estimated Emissions Units: TON  
Emission Unit ID: 002  
Unit Description: COMPRESSOR DIESEL #2  
Unit Proc ID: 1  
Proc Description: ULS DIESEL  
Report Product ID: Not reported

Facility Id: 3301100040  
Operating Status: Not reported  
Year Of Record: 2018  
Pollutant: PM10-FIL  
Estimated Emissions: 0.0306195  
Estimated Emissions Units: TON  
Emission Unit ID: 002  
Unit Description: COMPRESSOR DIESEL #2  
Unit Proc ID: 1  
Proc Description: ULS DIESEL  
Report Product ID: Not reported

Facility Id: 3301100040  
Operating Status: Not reported  
Year Of Record: 2018  
Pollutant: PM25-FIL  
Estimated Emissions: 0.0306195  
Estimated Emissions Units: TON  
Emission Unit ID: 002  
Unit Description: COMPRESSOR DIESEL #2  
Unit Proc ID: 1  
Proc Description: ULS DIESEL  
Report Product ID: Not reported

Facility Id: 3301100040  
Operating Status: Not reported  
Year Of Record: 2018  
Pollutant: PM-FIL  
Estimated Emissions: 0.0306195  
Estimated Emissions Units: TON  
Emission Unit ID: 002  
Unit Description: COMPRESSOR DIESEL #2  
Unit Proc ID: 1  
Proc Description: ULS DIESEL  
Report Product ID: Not reported

Facility Id: 3301100040  
Operating Status: Not reported  
Year Of Record: 2018  
Pollutant: SO2  
Estimated Emissions: 0.00015466  
Estimated Emissions Units: TON  
Emission Unit ID: 002

Map ID  
Direction  
Distance  
Elevation

MAP FINDINGS

Site

Database(s)

EDR ID Number  
EPA ID Number

**ENERGY NORTH D/B/A NAT GRID - MANCHESTER (Continued)**

**S109606439**

Unit Description: COMPRESSOR DIESEL #2  
Unit Proc ID: 1  
Proc Description: ULS DIESEL  
Report Product ID: Not reported

Facility Id: 3301100040  
Operating Status: Not reported  
Year Of Record: 2018  
Pollutant: VOC  
Estimated Emissions: 0.03250435  
Estimated Emissions Units: TON  
Emission Unit ID: 002  
Unit Description: COMPRESSOR DIESEL #2  
Unit Proc ID: 1  
Proc Description: ULS DIESEL  
Report Product ID: Not reported

Facility Id: 3301100040  
Operating Status: Not reported  
Year Of Record: 2018  
Pollutant: CO  
Estimated Emissions: 0  
Estimated Emissions Units: TON  
Emission Unit ID: 004  
Unit Description: STANDBY DIESEL  
Unit Proc ID: 1  
Proc Description: ULS DIESEL  
Report Product ID: Not reported

Facility Id: 3301100040  
Operating Status: Not reported  
Year Of Record: 2018  
Pollutant: NOX  
Estimated Emissions: 0  
Estimated Emissions Units: TON  
Emission Unit ID: 004  
Unit Description: STANDBY DIESEL  
Unit Proc ID: 1  
Proc Description: ULS DIESEL  
Report Product ID: Not reported

Facility Id: 3301100040  
Operating Status: Not reported  
Year Of Record: 2018  
Pollutant: PM10-FIL  
Estimated Emissions: 0  
Estimated Emissions Units: TON  
Emission Unit ID: 004  
Unit Description: STANDBY DIESEL  
Unit Proc ID: 1  
Proc Description: ULS DIESEL  
Report Product ID: Not reported

Facility Id: 3301100040  
Operating Status: Not reported  
Year Of Record: 2018  
Pollutant: PM25-FIL

Map ID  
Direction  
Distance  
Elevation

MAP FINDINGS

Site

Database(s)

EDR ID Number  
EPA ID Number

**ENERGY NORTH D/B/A NAT GRID - MANCHESTER (Continued)**

**S109606439**

Estimated Emissions: 0  
Estimated Emissions Units: TON  
Emission Unit ID: 004  
Unit Description: STANDBY DIESEL  
Unit Proc ID: 1  
Proc Description: ULS DIESEL  
Report Product ID: Not reported

Facility Id: 3301100040  
Operating Status: Not reported  
Year Of Record: 2018  
Pollutant: PM-FIL  
Estimated Emissions: 0  
Estimated Emissions Units: TON  
Emission Unit ID: 004  
Unit Description: STANDBY DIESEL  
Unit Proc ID: 1  
Proc Description: ULS DIESEL  
Report Product ID: Not reported

Facility Id: 3301100040  
Operating Status: Not reported  
Year Of Record: 2018  
Pollutant: SO2  
Estimated Emissions: 0  
Estimated Emissions Units: TON  
Emission Unit ID: 004  
Unit Description: STANDBY DIESEL  
Unit Proc ID: 1  
Proc Description: ULS DIESEL  
Report Product ID: Not reported

Facility Id: 3301100040  
Operating Status: Not reported  
Year Of Record: 2018  
Pollutant: VOC  
Estimated Emissions: 0  
Estimated Emissions Units: TON  
Emission Unit ID: 004  
Unit Description: STANDBY DIESEL  
Unit Proc ID: 1  
Proc Description: ULS DIESEL  
Report Product ID: Not reported

**AIRS:**

Facility Id: 3301100040  
Operating Status: OP  
Operating Status: OP  
Year Of Record: 2012  
Point Number: 001  
Point Description: COMPRESSOR DIESEL #1  
Segment: 1  
Segment Description: DIESEL FUEL  
Unit Design Cap: 3  
E Unit Design Cap UOM CD: E6BTU/HR  
E Source Class CD: 20200102

Map ID  
Direction  
Distance  
Elevation

MAP FINDINGS

Site

Database(s)

EDR ID Number  
EPA ID Number

ENERGY NORTH D/B/A NAT GRID - MANCHESTER (Continued)

S109606439

Facility Id: 3301100040  
Operating Status: OP  
Operating Status: OP  
Year Of Record: 2012  
Point Number: 002  
Point Description: COMPRESSOR DIESEL #2  
Segment: 1  
Segment Description: DIESEL FUEL  
Unit Design Cap: 3  
E Unit Design Cap UOM CD: E6BTU/HR  
E Source Class CD: 20200102

Facility Id: 3301100040  
Operating Status: OP  
Operating Status: OP  
Year Of Record: 2012  
Point Number: 003  
Point Description: COMPRESSOR DIESEL #3  
Segment: 1  
Segment Description: DIESEL FUEL  
Unit Design Cap: 4.3799999999999999  
E Unit Design Cap UOM CD: E6BTU/HR  
E Source Class CD: 20200102

Facility Id: 3301100040  
Operating Status: OP  
Operating Status: OP  
Year Of Record: 2012  
Point Number: 004  
Point Description: STANDBY DIESEL  
Segment: 1  
Segment Description: DIESEL FUEL  
Unit Design Cap: 1.6000000000000001  
E Unit Design Cap UOM CD: E6BTU/HR  
E Source Class CD: 20200102

Facility Id: 3301100040  
Operating Status: Not reported  
Operating Status: Not reported  
Year Of Record: 2017  
Point Number: 001  
Point Description: COMPRESSOR DIESEL #1  
Segment: 1  
Segment Description: DIESEL FUEL  
Unit Design Cap: 3  
E Unit Design Cap UOM CD: E6BTU/HR  
E Source Class CD: 20200102

Facility Id: 3301100040  
Operating Status: Not reported  
Operating Status: Not reported  
Year Of Record: 2017  
Point Number: 002  
Point Description: COMPRESSOR DIESEL #2  
Segment: 1  
Segment Description: DIESEL FUEL  
Unit Design Cap: 3

Map ID  
Direction  
Distance  
Elevation

MAP FINDINGS

Site

Database(s)

EDR ID Number  
EPA ID Number

ENERGY NORTH D/B/A NAT GRID - MANCHESTER (Continued)

S109606439

E Unit Design Cap UOM CD: E6BTU/HR  
E Source Class CD: 20200102

Facility Id: 3301100040  
Operating Status: Not reported  
Operating Status: Not reported  
Year Of Record: 2017  
Point Number: 004  
Point Description: STANDBY DIESEL  
Segment: 1  
Segment Description: DIESEL FUEL  
Unit Design Cap: 1.6  
E Unit Design Cap UOM CD: E6BTU/HR  
E Source Class CD: 20200102

Facility Id: 3301100040  
Operating Status: OP  
Operating Status: OP  
Year Of Record: 2014  
Point Number: 001  
Point Description: COMPRESSOR DIESEL #1  
Segment: 1  
Segment Description: DIESEL FUEL  
Unit Design Cap: 3  
E Unit Design Cap UOM CD: E6BTU/HR  
E Source Class CD: 20200102

Facility Id: 3301100040  
Operating Status: OP  
Operating Status: OP  
Year Of Record: 2014  
Point Number: 002  
Point Description: COMPRESSOR DIESEL #2  
Segment: 1  
Segment Description: DIESEL FUEL  
Unit Design Cap: 3  
E Unit Design Cap UOM CD: E6BTU/HR  
E Source Class CD: 20200102

Facility Id: 3301100040  
Operating Status: OP  
Operating Status: OP  
Year Of Record: 2014  
Point Number: 003  
Point Description: COMPRESSOR DIESEL #3  
Segment: 1  
Segment Description: DIESEL FUEL  
Unit Design Cap: 4.3799999999999999  
E Unit Design Cap UOM CD: E6BTU/HR  
E Source Class CD: 20200102

Facility Id: 3301100040  
Operating Status: OP  
Operating Status: OP  
Year Of Record: 2014  
Point Number: 004  
Point Description: STANDBY DIESEL

Map ID  
Direction  
Distance  
Elevation

MAP FINDINGS

Site

Database(s)

EDR ID Number  
EPA ID Number

ENERGY NORTH D/B/A NAT GRID - MANCHESTER (Continued)

S109606439

Segment: 1  
Segment Description: DIESEL FUEL  
Unit Design Cap: 1.6000000000000001  
E Unit Design Cap UOM CD: E6BTU/HR  
E Source Class CD: 20200102

Facility Id: 3301100040  
Operating Status: Not reported  
Operating Status: Not reported  
Year Of Record: 2018  
Point Number: 001  
Point Description: COMPRESSOR DIESEL #1  
Segment: 1  
Segment Description: ULS DIESEL  
Unit Design Cap: 3  
E Unit Design Cap UOM CD: E6BTU/HR  
E Source Class CD: 20200102

Facility Id: 3301100040  
Operating Status: Not reported  
Operating Status: Not reported  
Year Of Record: 2018  
Point Number: 002  
Point Description: COMPRESSOR DIESEL #2  
Segment: 1  
Segment Description: ULS DIESEL  
Unit Design Cap: 3  
E Unit Design Cap UOM CD: E6BTU/HR  
E Source Class CD: 20200102

Facility Id: 3301100040  
Operating Status: Not reported  
Operating Status: Not reported  
Year Of Record: 2018  
Point Number: 003  
Point Description: COMPRESSOR DIESEL #3  
Segment: 1  
Segment Description: DIESEL FUEL  
Unit Design Cap: 4.3799999999999999  
E Unit Design Cap UOM CD: E6BTU/HR  
E Source Class CD: 20200102

Facility Id: 3301100040  
Operating Status: Not reported  
Operating Status: Not reported  
Year Of Record: 2018  
Point Number: 004  
Point Description: STANDBY DIESEL  
Segment: 1  
Segment Description: ULS DIESEL  
Unit Design Cap: 1.6000000000000001  
E Unit Design Cap UOM CD: E6BTU/HR  
E Source Class CD: 20200102

Facility Id: 3301100040  
Operating Status: Not reported  
Operating Status: Not reported

Map ID  
Direction  
Distance  
Elevation

MAP FINDINGS

Site

Database(s)

EDR ID Number  
EPA ID Number

**ENERGY NORTH D/B/A NAT GRID - MANCHESTER (Continued)**

**S109606439**

Year Of Record: 2018  
Point Number: 005  
Point Description: RENTAL DIESEL #1  
Segment: 1  
Segment Description: DIESEL FUEL  
Unit Design Cap: 4.3799999999999999  
E Unit Design Cap UOM CD: E6BTU/HR  
E Source Class CD: 20200102

Facility Id: 3301100040  
Operating Status: Not reported  
Operating Status: Not reported  
Year Of Record: 2018  
Point Number: 006  
Point Description: RENTAL DIESEL #2  
Segment: 1  
Segment Description: DIESEL FUEL  
Unit Design Cap: 4.3799999999999999  
E Unit Design Cap UOM CD: E6BTU/HR  
E Source Class CD: 20200102

Facility Id: 3301100040  
Operating Status: OP  
Operating Status: OP  
Year Of Record: 2016  
Point Number: 001  
Point Description: COMPRESSOR DIESEL #1  
Segment: 1  
Segment Description: DIESEL FUEL  
Unit Design Cap: 3  
E Unit Design Cap UOM CD: E6BTU/HR  
E Source Class CD: 20200102

Facility Id: 3301100040  
Operating Status: OP  
Operating Status: OP  
Year Of Record: 2016  
Point Number: 002  
Point Description: COMPRESSOR DIESEL #2  
Segment: 1  
Segment Description: DIESEL FUEL  
Unit Design Cap: 3  
E Unit Design Cap UOM CD: E6BTU/HR  
E Source Class CD: 20200102

Facility Id: 3301100040  
Operating Status: OP  
Operating Status: OP  
Year Of Record: 2016  
Point Number: 004  
Point Description: STANDBY DIESEL  
Segment: 1  
Segment Description: DIESEL FUEL  
Unit Design Cap: 1.6000000000000001  
E Unit Design Cap UOM CD: E6BTU/HR  
E Source Class CD: 20200102



Map ID  
Direction  
Distance  
Elevation

MAP FINDINGS

Site

Database(s)

EDR ID Number  
EPA ID Number

ENERGY NORTH D/B/A NAT GRID - MANCHESTER (Continued)

S109606439

Facility Id: 3301100040  
Operating Status: OP  
Operating Status: OP  
Year Of Record: 2015  
Point Number: 001  
Point Description: COMPRESSOR DIESEL #1  
Segment: 1  
Segment Description: DIESEL FUEL  
Unit Design Cap: 3  
E Unit Design Cap UOM CD: E6BTU/HR  
E Source Class CD: 20200102

Facility Id: 3301100040  
Operating Status: OP  
Operating Status: OP  
Year Of Record: 2015  
Point Number: 002  
Point Description: COMPRESSOR DIESEL #2  
Segment: 1  
Segment Description: DIESEL FUEL  
Unit Design Cap: 3  
E Unit Design Cap UOM CD: E6BTU/HR  
E Source Class CD: 20200102

Facility Id: 3301100040  
Operating Status: OP  
Operating Status: OP  
Year Of Record: 2015  
Point Number: 004  
Point Description: STANDBY DIESEL  
Segment: 1  
Segment Description: DIESEL FUEL  
Unit Design Cap: 1.6000000000000001  
E Unit Design Cap UOM CD: E6BTU/HR  
E Source Class CD: 20200102

Facility Id: 3301100040  
Operating Status: OP  
Operating Status: OP  
Year Of Record: 2015  
Point Number: 005  
Point Description: RENTAL DIESEL #1  
Segment: 1  
Segment Description: DIESEL FUEL  
Unit Design Cap: 4.3799999999999999  
E Unit Design Cap UOM CD: E6BTU/HR  
E Source Class CD: 20200102

Facility Id: 3301100040  
Operating Status: OP  
Operating Status: OP  
Year Of Record: 2015  
Point Number: 006  
Point Description: RENTAL DIESEL #2  
Segment: 1  
Segment Description: DIESEL FUEL  
Unit Design Cap: 4.3799999999999999

Map ID  
Direction  
Distance  
Elevation

MAP FINDINGS

Site

Database(s)

EDR ID Number  
EPA ID Number

**ENERGY NORTH D/B/A NAT GRID - MANCHESTER (Continued)**

**S109606439**

E Unit Design Cap UOM CD: E6BTU/HR  
E Source Class CD: 20200102

Name: ENERGY NORTH D/B/A NAT GRID - MANCHESTER  
Address: 130 ELM STREET  
City,State,Zip: MANCHESTER, NH 03105  
Facility Id: 3301100040  
Operating Status: OP  
Year Of Record: 2015  
Latitude/Longitude: 42.978611 / -71.465  
Sic Code: 4924  
Naics: 22121  
Emergency Contact: MR. BRIAN BOISCLAIR (ENGINEERING SERVICES)  
Contact Title: Emissions  
Tel Emiss: (603) 625-4000  
Mailing Street: 1260 ELM STREET  
Mailing City: MANCHESTER  
Mailing State: NH  
Mailing Zip Code: 03105  
Contact Method Type: Phone  
Company Name: Not reported

**AIRS:**

Facility Id: 3301100040  
Operating Status: Not reported  
Year Of Record: 2017  
Pollutant: CO  
Estimated Emissions: 0.00203699  
Estimated Emissions Units: TON  
Emission Unit ID: Not reported  
Unit Description: Not reported  
Unit Proc ID: Not reported  
Proc Description: Not reported  
Report Product ID: Not reported

Facility Id: 3301100040  
Operating Status: Not reported  
Year Of Record: 2017  
Pollutant: NOX  
Estimated Emissions: 0.20642823  
Estimated Emissions Units: TON  
Emission Unit ID: Not reported  
Unit Description: Not reported  
Unit Proc ID: Not reported  
Proc Description: Not reported  
Report Product ID: Not reported

Facility Id: 3301100040  
Operating Status: Not reported  
Year Of Record: 2017  
Pollutant: PM10-FIL  
Estimated Emissions: 0.0173853  
Estimated Emissions Units: TON  
Emission Unit ID: Not reported  
Unit Description: Not reported  
Unit Proc ID: Not reported  
Proc Description: Not reported

Map ID  
Direction  
Distance  
Elevation

MAP FINDINGS

Site

Database(s)

EDR ID Number  
EPA ID Number

**ENERGY NORTH D/B/A NAT GRID - MANCHESTER (Continued)**

**S109606439**

Report Product ID: Not reported  
  
Facility Id: 3301100040  
Operating Status: Not reported  
Year Of Record: 2017  
Pollutant: PM25-FIL  
Estimated Emissions: 0.0173853  
Estimated Emissions Units: TON  
Emission Unit ID: Not reported  
Unit Description: Not reported  
Unit Proc ID: Not reported  
Proc Description: Not reported  
Report Product ID: Not reported

Facility Id: 3301100040  
Operating Status: Not reported  
Year Of Record: 2017  
Pollutant: PM-FIL  
Estimated Emissions: 0.0173853  
Estimated Emissions Units: TON  
Emission Unit ID: Not reported  
Unit Description: Not reported  
Unit Proc ID: Not reported  
Proc Description: Not reported  
Report Product ID: Not reported

Facility Id: 3301100040  
Operating Status: Not reported  
Year Of Record: 2017  
Pollutant: SO2  
Estimated Emissions: 0.01680579  
Estimated Emissions Units: TON  
Emission Unit ID: Not reported  
Unit Description: Not reported  
Unit Proc ID: Not reported  
Proc Description: Not reported  
Report Product ID: Not reported

Facility Id: 3301100040  
Operating Status: Not reported  
Year Of Record: 2017  
Pollutant: VOC  
Estimated Emissions: 0.01845549  
Estimated Emissions Units: TON  
Emission Unit ID: Not reported  
Unit Description: Not reported  
Unit Proc ID: Not reported  
Proc Description: Not reported  
Report Product ID: Not reported

Facility Id: 3301100040  
Operating Status: Not reported  
Year Of Record: 2017  
Pollutant: CO  
Estimated Emissions: 0.00230105  
Estimated Emissions Units: TON  
Emission Unit ID: Not reported

Map ID  
Direction  
Distance  
Elevation

MAP FINDINGS

Site

Database(s)

EDR ID Number  
EPA ID Number

**ENERGY NORTH D/B/A NAT GRID - MANCHESTER (Continued)**

**S109606439**

Unit Description: Not reported  
Unit Proc ID: Not reported  
Proc Description: Not reported  
Report Product ID: Not reported

Facility Id: 3301100040  
Operating Status: Not reported  
Year Of Record: 2017  
Pollutant: NOX  
Estimated Emissions: 0.1659234  
Estimated Emissions Units: TON  
Emission Unit ID: Not reported  
Unit Description: Not reported  
Unit Proc ID: Not reported  
Proc Description: Not reported  
Report Product ID: Not reported

Facility Id: 3301100040  
Operating Status: Not reported  
Year Of Record: 2017  
Pollutant: PM10-FIL  
Estimated Emissions: 0.013974  
Estimated Emissions Units: TON  
Emission Unit ID: Not reported  
Unit Description: Not reported  
Unit Proc ID: Not reported  
Proc Description: Not reported  
Report Product ID: Not reported

Facility Id: 3301100040  
Operating Status: Not reported  
Year Of Record: 2017  
Pollutant: PM25-FIL  
Estimated Emissions: 0.013974  
Estimated Emissions Units: TON  
Emission Unit ID: Not reported  
Unit Description: Not reported  
Unit Proc ID: Not reported  
Proc Description: Not reported  
Report Product ID: Not reported

Facility Id: 3301100040  
Operating Status: Not reported  
Year Of Record: 2017  
Pollutant: PM-FIL  
Estimated Emissions: 0.013974  
Estimated Emissions Units: TON  
Emission Unit ID: Not reported  
Unit Description: Not reported  
Unit Proc ID: Not reported  
Proc Description: Not reported  
Report Product ID: Not reported

Facility Id: 3301100040  
Operating Status: Not reported  
Year Of Record: 2017  
Pollutant: SO2

Map ID  
Direction  
Distance  
Elevation

MAP FINDINGS

Site

Database(s)

EDR ID Number  
EPA ID Number

**ENERGY NORTH D/B/A NAT GRID - MANCHESTER (Continued)**

**S109606439**

Estimated Emissions: 0.0135082  
Estimated Emissions Units: TON  
Emission Unit ID: Not reported  
Unit Description: Not reported  
Unit Proc ID: Not reported  
Proc Description: Not reported  
Report Product ID: Not reported

Facility Id: 3301100040  
Operating Status: Not reported  
Year Of Record: 2017  
Pollutant: VOC  
Estimated Emissions: 0.0148342  
Estimated Emissions Units: TON  
Emission Unit ID: Not reported  
Unit Description: Not reported  
Unit Proc ID: Not reported  
Proc Description: Not reported  
Report Product ID: Not reported

Facility Id: 3301100040  
Operating Status: Not reported  
Year Of Record: 2017  
Pollutant: CO  
Estimated Emissions: 0.00318867  
Estimated Emissions Units: TON  
Emission Unit ID: Not reported  
Unit Description: Not reported  
Unit Proc ID: Not reported  
Proc Description: Not reported  
Report Product ID: Not reported

Facility Id: 3301100040  
Operating Status: Not reported  
Year Of Record: 2017  
Pollutant: NOX  
Estimated Emissions: 0.01195624  
Estimated Emissions Units: TON  
Emission Unit ID: Not reported  
Unit Description: Not reported  
Unit Proc ID: Not reported  
Proc Description: Not reported  
Report Product ID: Not reported

Facility Id: 3301100040  
Operating Status: Not reported  
Year Of Record: 2017  
Pollutant: PM10-FIL  
Estimated Emissions: 0.00104051  
Estimated Emissions Units: TON  
Emission Unit ID: Not reported  
Unit Description: Not reported  
Unit Proc ID: Not reported  
Proc Description: Not reported  
Report Product ID: Not reported

Facility Id: 3301100040

Map ID  
Direction  
Distance  
Elevation

MAP FINDINGS

Site

Database(s)

EDR ID Number  
EPA ID Number

ENERGY NORTH D/B/A NAT GRID - MANCHESTER (Continued)

S109606439

Operating Status: Not reported  
Year Of Record: 2017  
Pollutant: PM25-FIL  
Estimated Emissions: 0.00104051  
Estimated Emissions Units: TON  
Emission Unit ID: Not reported  
Unit Description: Not reported  
Unit Proc ID: Not reported  
Proc Description: Not reported  
Report Product ID: Not reported

Facility Id: 3301100040  
Operating Status: Not reported  
Year Of Record: 2017  
Pollutant: PM-FIL  
Estimated Emissions: 0.00104051  
Estimated Emissions Units: TON  
Emission Unit ID: Not reported  
Unit Description: Not reported  
Unit Proc ID: Not reported  
Proc Description: Not reported  
Report Product ID: Not reported

Facility Id: 3301100040  
Operating Status: Not reported  
Year Of Record: 2017  
Pollutant: SO2  
Estimated Emissions: 0.00097338  
Estimated Emissions Units: TON  
Emission Unit ID: Not reported  
Unit Description: Not reported  
Unit Proc ID: Not reported  
Proc Description: Not reported  
Report Product ID: Not reported

Facility Id: 3301100040  
Operating Status: Not reported  
Year Of Record: 2017  
Pollutant: VOC  
Estimated Emissions: 0.00106893  
Estimated Emissions Units: TON  
Emission Unit ID: Not reported  
Unit Description: Not reported  
Unit Proc ID: Not reported  
Proc Description: Not reported  
Report Product ID: Not reported

Facility Id: 3301100040  
Operating Status: Operating  
Year Of Record: 2011  
Pollutant: NO2  
Estimated Emissions: 0.232289  
Estimated Emissions Units: Not reported  
Emission Unit ID: Not reported  
Unit Description: Not reported  
Unit Proc ID: Not reported  
Proc Description: Not reported

Map ID  
Direction  
Distance  
Elevation

MAP FINDINGS

Site

Database(s)

EDR ID Number  
EPA ID Number

**ENERGY NORTH D/B/A NAT GRID - MANCHESTER (Continued)**

**S109606439**

Report Product ID: Not reported  
  
Facility Id: 3301100040  
Operating Status: Operating  
Year Of Record: 2011  
Pollutant: PM10  
Estimated Emissions: 0.020217  
Estimated Emissions Units: Not reported  
Emission Unit ID: Not reported  
Unit Description: Not reported  
Unit Proc ID: Not reported  
Proc Description: Not reported  
Report Product ID: Not reported

Facility Id: 3301100040  
Operating Status: Operating  
Year Of Record: 2011  
Pollutant: PM2.5  
Estimated Emissions: 0.020217  
Estimated Emissions Units: Not reported  
Emission Unit ID: Not reported  
Unit Description: Not reported  
Unit Proc ID: Not reported  
Proc Description: Not reported  
Report Product ID: Not reported

Facility Id: 3301100040  
Operating Status: Operating  
Year Of Record: 2011  
Pollutant: PT  
Estimated Emissions: 0.020217  
Estimated Emissions Units: Not reported  
Emission Unit ID: Not reported  
Unit Description: Not reported  
Unit Proc ID: Not reported  
Proc Description: Not reported  
Report Product ID: Not reported

Facility Id: 3301100040  
Operating Status: Operating  
Year Of Record: 2011  
Pollutant: SO2  
Estimated Emissions: 0.018911  
Estimated Emissions Units: Not reported  
Emission Unit ID: Not reported  
Unit Description: Not reported  
Unit Proc ID: Not reported  
Proc Description: Not reported  
Report Product ID: Not reported

Facility Id: 3301100040  
Operating Status: Operating  
Year Of Record: 2011  
Pollutant: VOC  
Estimated Emissions: 0.020768  
Estimated Emissions Units: Not reported  
Emission Unit ID: Not reported

Map ID  
Direction  
Distance  
Elevation

MAP FINDINGS

Site

Database(s)

EDR ID Number  
EPA ID Number

**ENERGY NORTH D/B/A NAT GRID - MANCHESTER (Continued)**

**S109606439**

Unit Description: Not reported  
Unit Proc ID: Not reported  
Proc Description: Not reported  
Report Product ID: Not reported

Facility Id: 3301100040  
Operating Status: Operating  
Year Of Record: 2011  
Pollutant: CO  
Estimated Emissions: 0.061952  
Estimated Emissions Units: Not reported  
Emission Unit ID: Not reported  
Unit Description: Not reported  
Unit Proc ID: Not reported  
Proc Description: Not reported  
Report Product ID: Not reported

Facility Id: 3301100040  
Operating Status: Not reported  
Year Of Record: 2018  
Pollutant: CO  
Estimated Emissions: 0.00332035  
Estimated Emissions Units: TON  
Emission Unit ID: 001  
Unit Description: COMPRESSOR DIESEL #1  
Unit Proc ID: 1  
Proc Description: ULS DIESEL  
Report Product ID: Not reported

Facility Id: 3301100040  
Operating Status: Not reported  
Year Of Record: 2018  
Pollutant: NOX  
Estimated Emissions: 0.33648289  
Estimated Emissions Units: TON  
Emission Unit ID: 001  
Unit Description: COMPRESSOR DIESEL #1  
Unit Proc ID: 1  
Proc Description: ULS DIESEL  
Report Product ID: Not reported

Facility Id: 3301100040  
Operating Status: Not reported  
Year Of Record: 2018  
Pollutant: PM10-FIL  
Estimated Emissions: 0.02833845  
Estimated Emissions Units: TON  
Emission Unit ID: 001  
Unit Description: COMPRESSOR DIESEL #1  
Unit Proc ID: 1  
Proc Description: ULS DIESEL  
Report Product ID: Not reported

Facility Id: 3301100040  
Operating Status: Not reported  
Year Of Record: 2018  
Pollutant: PM25-FIL



Map ID  
Direction  
Distance  
Elevation

MAP FINDINGS

Site

Database(s)

EDR ID Number  
EPA ID Number

**ENERGY NORTH D/B/A NAT GRID - MANCHESTER (Continued)**

**S109606439**

Estimated Emissions: 0.02833845  
Estimated Emissions Units: TON  
Emission Unit ID: 001  
Unit Description: COMPRESSOR DIESEL #1  
Unit Proc ID: 1  
Proc Description: ULS DIESEL  
Report Product ID: Not reported

Facility Id: 3301100040  
Operating Status: Not reported  
Year Of Record: 2018  
Pollutant: PM-FIL  
Estimated Emissions: 0.02833845  
Estimated Emissions Units: TON  
Emission Unit ID: 001  
Unit Description: COMPRESSOR DIESEL #1  
Unit Proc ID: 1  
Proc Description: ULS DIESEL  
Report Product ID: Not reported

Facility Id: 3301100040  
Operating Status: Not reported  
Year Of Record: 2018  
Pollutant: SO2  
Estimated Emissions: 0.00014314  
Estimated Emissions Units: TON  
Emission Unit ID: 001  
Unit Description: COMPRESSOR DIESEL #1  
Unit Proc ID: 1  
Proc Description: ULS DIESEL  
Report Product ID: Not reported

Facility Id: 3301100040  
Operating Status: Not reported  
Year Of Record: 2018  
Pollutant: VOC  
Estimated Emissions: 0.03008288  
Estimated Emissions Units: TON  
Emission Unit ID: 001  
Unit Description: COMPRESSOR DIESEL #1  
Unit Proc ID: 1  
Proc Description: ULS DIESEL  
Report Product ID: Not reported

Facility Id: 3301100040  
Operating Status: Not reported  
Year Of Record: 2018  
Pollutant: CO  
Estimated Emissions: 0.00504201  
Estimated Emissions Units: TON  
Emission Unit ID: 002  
Unit Description: COMPRESSOR DIESEL #2  
Unit Proc ID: 1  
Proc Description: ULS DIESEL  
Report Product ID: Not reported

Facility Id: 3301100040

Map ID  
Direction  
Distance  
Elevation

MAP FINDINGS

Site

Database(s)

EDR ID Number  
EPA ID Number

**ENERGY NORTH D/B/A NAT GRID - MANCHESTER (Continued)**

**S109606439**

Operating Status: Not reported  
Year Of Record: 2018  
Pollutant: NOX  
Estimated Emissions: 0.36356745  
Estimated Emissions Units: TON  
Emission Unit ID: 002  
Unit Description: COMPRESSOR DIESEL #2  
Unit Proc ID: 1  
Proc Description: ULS DIESEL  
Report Product ID: Not reported

Facility Id: 3301100040  
Operating Status: Not reported  
Year Of Record: 2018  
Pollutant: PM10-FIL  
Estimated Emissions: 0.0306195  
Estimated Emissions Units: TON  
Emission Unit ID: 002  
Unit Description: COMPRESSOR DIESEL #2  
Unit Proc ID: 1  
Proc Description: ULS DIESEL  
Report Product ID: Not reported

Facility Id: 3301100040  
Operating Status: Not reported  
Year Of Record: 2018  
Pollutant: PM25-FIL  
Estimated Emissions: 0.0306195  
Estimated Emissions Units: TON  
Emission Unit ID: 002  
Unit Description: COMPRESSOR DIESEL #2  
Unit Proc ID: 1  
Proc Description: ULS DIESEL  
Report Product ID: Not reported

Facility Id: 3301100040  
Operating Status: Not reported  
Year Of Record: 2018  
Pollutant: PM-FIL  
Estimated Emissions: 0.0306195  
Estimated Emissions Units: TON  
Emission Unit ID: 002  
Unit Description: COMPRESSOR DIESEL #2  
Unit Proc ID: 1  
Proc Description: ULS DIESEL  
Report Product ID: Not reported

Facility Id: 3301100040  
Operating Status: Not reported  
Year Of Record: 2018  
Pollutant: SO2  
Estimated Emissions: 0.00015466  
Estimated Emissions Units: TON  
Emission Unit ID: 002  
Unit Description: COMPRESSOR DIESEL #2  
Unit Proc ID: 1  
Proc Description: ULS DIESEL

Map ID  
Direction  
Distance  
Elevation

MAP FINDINGS

Site

Database(s)

EDR ID Number  
EPA ID Number

ENERGY NORTH D/B/A NAT GRID - MANCHESTER (Continued)

S109606439

Report Product ID: Not reported  
  
Facility Id: 3301100040  
Operating Status: Not reported  
Year Of Record: 2018  
Pollutant: VOC  
Estimated Emissions: 0.03250435  
Estimated Emissions Units: TON  
Emission Unit ID: 002  
Unit Description: COMPRESSOR DIESEL #2  
Unit Proc ID: 1  
Proc Description: ULS DIESEL  
Report Product ID: Not reported

Facility Id: 3301100040  
Operating Status: Not reported  
Year Of Record: 2018  
Pollutant: CO  
Estimated Emissions: 0  
Estimated Emissions Units: TON  
Emission Unit ID: 004  
Unit Description: STANDBY DIESEL  
Unit Proc ID: 1  
Proc Description: ULS DIESEL  
Report Product ID: Not reported

Facility Id: 3301100040  
Operating Status: Not reported  
Year Of Record: 2018  
Pollutant: NOX  
Estimated Emissions: 0  
Estimated Emissions Units: TON  
Emission Unit ID: 004  
Unit Description: STANDBY DIESEL  
Unit Proc ID: 1  
Proc Description: ULS DIESEL  
Report Product ID: Not reported

Facility Id: 3301100040  
Operating Status: Not reported  
Year Of Record: 2018  
Pollutant: PM10-FIL  
Estimated Emissions: 0  
Estimated Emissions Units: TON  
Emission Unit ID: 004  
Unit Description: STANDBY DIESEL  
Unit Proc ID: 1  
Proc Description: ULS DIESEL  
Report Product ID: Not reported

Facility Id: 3301100040  
Operating Status: Not reported  
Year Of Record: 2018  
Pollutant: PM25-FIL  
Estimated Emissions: 0  
Estimated Emissions Units: TON  
Emission Unit ID: 004

Map ID  
Direction  
Distance  
Elevation

MAP FINDINGS

Site

Database(s)

EDR ID Number  
EPA ID Number

ENERGY NORTH D/B/A NAT GRID - MANCHESTER (Continued)

S109606439

Unit Description: STANDBY DIESEL  
Unit Proc ID: 1  
Proc Description: ULS DIESEL  
Report Product ID: Not reported

Facility Id: 3301100040  
Operating Status: Not reported  
Year Of Record: 2018  
Pollutant: PM-FIL  
Estimated Emissions: 0  
Estimated Emissions Units: TON  
Emission Unit ID: 004  
Unit Description: STANDBY DIESEL  
Unit Proc ID: 1  
Proc Description: ULS DIESEL  
Report Product ID: Not reported

Facility Id: 3301100040  
Operating Status: Not reported  
Year Of Record: 2018  
Pollutant: SO2  
Estimated Emissions: 0  
Estimated Emissions Units: TON  
Emission Unit ID: 004  
Unit Description: STANDBY DIESEL  
Unit Proc ID: 1  
Proc Description: ULS DIESEL  
Report Product ID: Not reported

Facility Id: 3301100040  
Operating Status: Not reported  
Year Of Record: 2018  
Pollutant: VOC  
Estimated Emissions: 0  
Estimated Emissions Units: TON  
Emission Unit ID: 004  
Unit Description: STANDBY DIESEL  
Unit Proc ID: 1  
Proc Description: ULS DIESEL  
Report Product ID: Not reported

AIRS:

Facility Id: 3301100040  
Operating Status: OP  
Operating Status: OP  
Year Of Record: 2012  
Point Number: 001  
Point Description: COMPRESSOR DIESEL #1  
Segment: 1  
Segment Description: DIESEL FUEL  
Unit Design Cap: 3  
E Unit Design Cap UOM CD: E6BTU/HR  
E Source Class CD: 20200102

Facility Id: 3301100040  
Operating Status: OP  
Operating Status: OP

Map ID  
Direction  
Distance  
Elevation

MAP FINDINGS

Site

Database(s)

EDR ID Number  
EPA ID Number

**ENERGY NORTH D/B/A NAT GRID - MANCHESTER (Continued)**

**S109606439**

Year Of Record: 2012  
Point Number: 002  
Point Description: COMPRESSOR DIESEL #2  
Segment: 1  
Segment Description: DIESEL FUEL  
Unit Design Cap: 3  
E Unit Design Cap UOM CD: E6BTU/HR  
E Source Class CD: 20200102

Facility Id: 3301100040  
Operating Status: OP  
Operating Status: OP  
Year Of Record: 2012  
Point Number: 003  
Point Description: COMPRESSOR DIESEL #3  
Segment: 1  
Segment Description: DIESEL FUEL  
Unit Design Cap: 4.3799999999999999  
E Unit Design Cap UOM CD: E6BTU/HR  
E Source Class CD: 20200102

Facility Id: 3301100040  
Operating Status: OP  
Operating Status: OP  
Year Of Record: 2012  
Point Number: 004  
Point Description: STANDBY DIESEL  
Segment: 1  
Segment Description: DIESEL FUEL  
Unit Design Cap: 1.6000000000000001  
E Unit Design Cap UOM CD: E6BTU/HR  
E Source Class CD: 20200102

Facility Id: 3301100040  
Operating Status: Not reported  
Operating Status: Not reported  
Year Of Record: 2017  
Point Number: 001  
Point Description: COMPRESSOR DIESEL #1  
Segment: 1  
Segment Description: DIESEL FUEL  
Unit Design Cap: 3  
E Unit Design Cap UOM CD: E6BTU/HR  
E Source Class CD: 20200102

Facility Id: 3301100040  
Operating Status: Not reported  
Operating Status: Not reported  
Year Of Record: 2017  
Point Number: 002  
Point Description: COMPRESSOR DIESEL #2  
Segment: 1  
Segment Description: DIESEL FUEL  
Unit Design Cap: 3  
E Unit Design Cap UOM CD: E6BTU/HR  
E Source Class CD: 20200102

Map ID  
Direction  
Distance  
Elevation

MAP FINDINGS

Site

Database(s)

EDR ID Number  
EPA ID Number

ENERGY NORTH D/B/A NAT GRID - MANCHESTER (Continued)

S109606439

Facility Id: 3301100040  
Operating Status: Not reported  
Operating Status: Not reported  
Year Of Record: 2017  
Point Number: 004  
Point Description: STANDBY DIESEL  
Segment: 1  
Segment Description: DIESEL FUEL  
Unit Design Cap: 1.6  
E Unit Design Cap UOM CD: E6BTU/HR  
E Source Class CD: 20200102

Facility Id: 3301100040  
Operating Status: OP  
Operating Status: OP  
Year Of Record: 2014  
Point Number: 001  
Point Description: COMPRESSOR DIESEL #1  
Segment: 1  
Segment Description: DIESEL FUEL  
Unit Design Cap: 3  
E Unit Design Cap UOM CD: E6BTU/HR  
E Source Class CD: 20200102

Facility Id: 3301100040  
Operating Status: OP  
Operating Status: OP  
Year Of Record: 2014  
Point Number: 002  
Point Description: COMPRESSOR DIESEL #2  
Segment: 1  
Segment Description: DIESEL FUEL  
Unit Design Cap: 3  
E Unit Design Cap UOM CD: E6BTU/HR  
E Source Class CD: 20200102

Facility Id: 3301100040  
Operating Status: OP  
Operating Status: OP  
Year Of Record: 2014  
Point Number: 003  
Point Description: COMPRESSOR DIESEL #3  
Segment: 1  
Segment Description: DIESEL FUEL  
Unit Design Cap: 4.3799999999999999  
E Unit Design Cap UOM CD: E6BTU/HR  
E Source Class CD: 20200102

Facility Id: 3301100040  
Operating Status: OP  
Operating Status: OP  
Year Of Record: 2014  
Point Number: 004  
Point Description: STANDBY DIESEL  
Segment: 1  
Segment Description: DIESEL FUEL  
Unit Design Cap: 1.6000000000000001

Map ID  
Direction  
Distance  
Elevation

MAP FINDINGS

Site

Database(s)

EDR ID Number  
EPA ID Number

**ENERGY NORTH D/B/A NAT GRID - MANCHESTER (Continued)**

**S109606439**

E Unit Design Cap UOM CD: E6BTU/HR  
E Source Class CD: 20200102

Facility Id: 3301100040  
Operating Status: Not reported  
Operating Status: Not reported  
Year Of Record: 2018  
Point Number: 001  
Point Description: COMPRESSOR DIESEL #1  
Segment: 1  
Segment Description: ULS DIESEL  
Unit Design Cap: 3  
E Unit Design Cap UOM CD: E6BTU/HR  
E Source Class CD: 20200102

Facility Id: 3301100040  
Operating Status: Not reported  
Operating Status: Not reported  
Year Of Record: 2018  
Point Number: 002  
Point Description: COMPRESSOR DIESEL #2  
Segment: 1  
Segment Description: ULS DIESEL  
Unit Design Cap: 3  
E Unit Design Cap UOM CD: E6BTU/HR  
E Source Class CD: 20200102

Facility Id: 3301100040  
Operating Status: Not reported  
Operating Status: Not reported  
Year Of Record: 2018  
Point Number: 003  
Point Description: COMPRESSOR DIESEL #3  
Segment: 1  
Segment Description: DIESEL FUEL  
Unit Design Cap: 4.3799999999999999  
E Unit Design Cap UOM CD: E6BTU/HR  
E Source Class CD: 20200102

Facility Id: 3301100040  
Operating Status: Not reported  
Operating Status: Not reported  
Year Of Record: 2018  
Point Number: 004  
Point Description: STANDBY DIESEL  
Segment: 1  
Segment Description: ULS DIESEL  
Unit Design Cap: 1.6000000000000001  
E Unit Design Cap UOM CD: E6BTU/HR  
E Source Class CD: 20200102

Facility Id: 3301100040  
Operating Status: Not reported  
Operating Status: Not reported  
Year Of Record: 2018  
Point Number: 005  
Point Description: RENTAL DIESEL #1

Map ID  
Direction  
Distance  
Elevation

MAP FINDINGS

Site

Database(s)

EDR ID Number  
EPA ID Number

ENERGY NORTH D/B/A NAT GRID - MANCHESTER (Continued)

S109606439

Segment: 1  
Segment Description: DIESEL FUEL  
Unit Design Cap: 4.3799999999999999  
E Unit Design Cap UOM CD: E6BTU/HR  
E Source Class CD: 20200102

Facility Id: 3301100040  
Operating Status: Not reported  
Operating Status: Not reported  
Year Of Record: 2018  
Point Number: 006  
Point Description: RENTAL DIESEL #2  
Segment: 1  
Segment Description: DIESEL FUEL  
Unit Design Cap: 4.3799999999999999  
E Unit Design Cap UOM CD: E6BTU/HR  
E Source Class CD: 20200102

Facility Id: 3301100040  
Operating Status: OP  
Operating Status: OP  
Year Of Record: 2016  
Point Number: 001  
Point Description: COMPRESSOR DIESEL #1  
Segment: 1  
Segment Description: DIESEL FUEL  
Unit Design Cap: 3  
E Unit Design Cap UOM CD: E6BTU/HR  
E Source Class CD: 20200102

Facility Id: 3301100040  
Operating Status: OP  
Operating Status: OP  
Year Of Record: 2016  
Point Number: 002  
Point Description: COMPRESSOR DIESEL #2  
Segment: 1  
Segment Description: DIESEL FUEL  
Unit Design Cap: 3  
E Unit Design Cap UOM CD: E6BTU/HR  
E Source Class CD: 20200102

Facility Id: 3301100040  
Operating Status: OP  
Operating Status: OP  
Year Of Record: 2016  
Point Number: 004  
Point Description: STANDBY DIESEL  
Segment: 1  
Segment Description: DIESEL FUEL  
Unit Design Cap: 1.6000000000000001  
E Unit Design Cap UOM CD: E6BTU/HR  
E Source Class CD: 20200102

Facility Id: 3301100040  
Operating Status: OP  
Operating Status: OP



Map ID  
Direction  
Distance  
Elevation

MAP FINDINGS

Site

Database(s)

EDR ID Number  
EPA ID Number

ENERGY NORTH D/B/A NAT GRID - MANCHESTER (Continued)

S109606439

Year Of Record: 2015  
Point Number: 001  
Point Description: COMPRESSOR DIESEL #1  
Segment: 1  
Segment Description: DIESEL FUEL  
Unit Design Cap: 3  
E Unit Design Cap UOM CD: E6BTU/HR  
E Source Class CD: 20200102

Facility Id: 3301100040  
Operating Status: OP  
Operating Status: OP  
Year Of Record: 2015  
Point Number: 002  
Point Description: COMPRESSOR DIESEL #2  
Segment: 1  
Segment Description: DIESEL FUEL  
Unit Design Cap: 3  
E Unit Design Cap UOM CD: E6BTU/HR  
E Source Class CD: 20200102

Facility Id: 3301100040  
Operating Status: OP  
Operating Status: OP  
Year Of Record: 2015  
Point Number: 004  
Point Description: STANDBY DIESEL  
Segment: 1  
Segment Description: DIESEL FUEL  
Unit Design Cap: 1.6000000000000001  
E Unit Design Cap UOM CD: E6BTU/HR  
E Source Class CD: 20200102

Facility Id: 3301100040  
Operating Status: OP  
Operating Status: OP  
Year Of Record: 2015  
Point Number: 005  
Point Description: RENTAL DIESEL #1  
Segment: 1  
Segment Description: DIESEL FUEL  
Unit Design Cap: 4.3799999999999999  
E Unit Design Cap UOM CD: E6BTU/HR  
E Source Class CD: 20200102

Facility Id: 3301100040  
Operating Status: OP  
Operating Status: OP  
Year Of Record: 2015  
Point Number: 006  
Point Description: RENTAL DIESEL #2  
Segment: 1  
Segment Description: DIESEL FUEL  
Unit Design Cap: 4.3799999999999999  
E Unit Design Cap UOM CD: E6BTU/HR  
E Source Class CD: 20200102

Map ID  
Direction  
Distance  
Elevation

MAP FINDINGS

Site

Database(s)

EDR ID Number  
EPA ID Number

**ENERGY NORTH D/B/A NAT GRID - MANCHESTER (Continued)**

**S109606439**

Name: LIBERTY UTILITIES (ENERGYNORTH NATURAL GAS) CORP.  
Address: 130 ELM ST  
City,State,Zip: MANCHESTER, NH 03105  
Facility Id: 3301100040  
Operating Status: OPERATING  
Year Of Record: 2017  
Latitude/Longitude: 42.978889 / -71.465  
Sic Code: 4924  
Naics: 221210  
Emergency Contact: SUSAN FLECK, PRESIDENT  
Contact Title: Not reported  
Tel Emiss: Not reported  
Mailing Street: 15 BUTTRICK RD  
Mailing City: LONDONDERRY  
Mailing State: NH  
Mailing Zip Code: 03053  
Contact Method Type: Not reported  
Company Name: Not reported

**AIRS:**

Facility Id: 3301100040  
Operating Status: Not reported  
Year Of Record: 2017  
Pollutant: CO  
Estimated Emissions: 0.00203699  
Estimated Emissions Units: TON  
Emission Unit ID: Not reported  
Unit Description: Not reported  
Unit Proc ID: Not reported  
Proc Description: Not reported  
Report Product ID: Not reported

Facility Id: 3301100040  
Operating Status: Not reported  
Year Of Record: 2017  
Pollutant: NOX  
Estimated Emissions: 0.20642823  
Estimated Emissions Units: TON  
Emission Unit ID: Not reported  
Unit Description: Not reported  
Unit Proc ID: Not reported  
Proc Description: Not reported  
Report Product ID: Not reported

Facility Id: 3301100040  
Operating Status: Not reported  
Year Of Record: 2017  
Pollutant: PM10-FIL  
Estimated Emissions: 0.0173853  
Estimated Emissions Units: TON  
Emission Unit ID: Not reported  
Unit Description: Not reported  
Unit Proc ID: Not reported  
Proc Description: Not reported  
Report Product ID: Not reported

Facility Id: 3301100040  
Operating Status: Not reported

Map ID  
Direction  
Distance  
Elevation

MAP FINDINGS

Site

Database(s)

EDR ID Number  
EPA ID Number

**ENERGY NORTH D/B/A NAT GRID - MANCHESTER (Continued)**

**S109606439**

Year Of Record: 2017  
Pollutant: PM25-FIL  
Estimated Emissions: 0.0173853  
Estimated Emissions Units: TON  
Emission Unit ID: Not reported  
Unit Description: Not reported  
Unit Proc ID: Not reported  
Proc Description: Not reported  
Report Product ID: Not reported

Facility Id: 3301100040  
Operating Status: Not reported  
Year Of Record: 2017  
Pollutant: PM-FIL  
Estimated Emissions: 0.0173853  
Estimated Emissions Units: TON  
Emission Unit ID: Not reported  
Unit Description: Not reported  
Unit Proc ID: Not reported  
Proc Description: Not reported  
Report Product ID: Not reported

Facility Id: 3301100040  
Operating Status: Not reported  
Year Of Record: 2017  
Pollutant: SO2  
Estimated Emissions: 0.01680579  
Estimated Emissions Units: TON  
Emission Unit ID: Not reported  
Unit Description: Not reported  
Unit Proc ID: Not reported  
Proc Description: Not reported  
Report Product ID: Not reported

Facility Id: 3301100040  
Operating Status: Not reported  
Year Of Record: 2017  
Pollutant: VOC  
Estimated Emissions: 0.01845549  
Estimated Emissions Units: TON  
Emission Unit ID: Not reported  
Unit Description: Not reported  
Unit Proc ID: Not reported  
Proc Description: Not reported  
Report Product ID: Not reported

Facility Id: 3301100040  
Operating Status: Not reported  
Year Of Record: 2017  
Pollutant: CO  
Estimated Emissions: 0.00230105  
Estimated Emissions Units: TON  
Emission Unit ID: Not reported  
Unit Description: Not reported  
Unit Proc ID: Not reported  
Proc Description: Not reported  
Report Product ID: Not reported

Map ID  
Direction  
Distance  
Elevation

MAP FINDINGS

Site

Database(s)

EDR ID Number  
EPA ID Number

**ENERGY NORTH D/B/A NAT GRID - MANCHESTER (Continued)**

**S109606439**

Facility Id: 3301100040  
Operating Status: Not reported  
Year Of Record: 2017  
Pollutant: NOX  
Estimated Emissions: 0.1659234  
Estimated Emissions Units: TON  
Emission Unit ID: Not reported  
Unit Description: Not reported  
Unit Proc ID: Not reported  
Proc Description: Not reported  
Report Product ID: Not reported

Facility Id: 3301100040  
Operating Status: Not reported  
Year Of Record: 2017  
Pollutant: PM10-FIL  
Estimated Emissions: 0.013974  
Estimated Emissions Units: TON  
Emission Unit ID: Not reported  
Unit Description: Not reported  
Unit Proc ID: Not reported  
Proc Description: Not reported  
Report Product ID: Not reported

Facility Id: 3301100040  
Operating Status: Not reported  
Year Of Record: 2017  
Pollutant: PM25-FIL  
Estimated Emissions: 0.013974  
Estimated Emissions Units: TON  
Emission Unit ID: Not reported  
Unit Description: Not reported  
Unit Proc ID: Not reported  
Proc Description: Not reported  
Report Product ID: Not reported

Facility Id: 3301100040  
Operating Status: Not reported  
Year Of Record: 2017  
Pollutant: PM-FIL  
Estimated Emissions: 0.013974  
Estimated Emissions Units: TON  
Emission Unit ID: Not reported  
Unit Description: Not reported  
Unit Proc ID: Not reported  
Proc Description: Not reported  
Report Product ID: Not reported

Facility Id: 3301100040  
Operating Status: Not reported  
Year Of Record: 2017  
Pollutant: SO2  
Estimated Emissions: 0.0135082  
Estimated Emissions Units: TON  
Emission Unit ID: Not reported  
Unit Description: Not reported  
Unit Proc ID: Not reported

Map ID  
Direction  
Distance  
Elevation

MAP FINDINGS

Site

Database(s)

EDR ID Number  
EPA ID Number

**ENERGY NORTH D/B/A NAT GRID - MANCHESTER (Continued)**

**S109606439**

Proc Description: Not reported  
Report Product ID: Not reported

Facility Id: 3301100040  
Operating Status: Not reported  
Year Of Record: 2017  
Pollutant: VOC  
Estimated Emissions: 0.0148342  
Estimated Emissions Units: TON  
Emission Unit ID: Not reported  
Unit Description: Not reported  
Unit Proc ID: Not reported  
Proc Description: Not reported  
Report Product ID: Not reported

Facility Id: 3301100040  
Operating Status: Not reported  
Year Of Record: 2017  
Pollutant: CO  
Estimated Emissions: 0.00318867  
Estimated Emissions Units: TON  
Emission Unit ID: Not reported  
Unit Description: Not reported  
Unit Proc ID: Not reported  
Proc Description: Not reported  
Report Product ID: Not reported

Facility Id: 3301100040  
Operating Status: Not reported  
Year Of Record: 2017  
Pollutant: NOX  
Estimated Emissions: 0.01195624  
Estimated Emissions Units: TON  
Emission Unit ID: Not reported  
Unit Description: Not reported  
Unit Proc ID: Not reported  
Proc Description: Not reported  
Report Product ID: Not reported

Facility Id: 3301100040  
Operating Status: Not reported  
Year Of Record: 2017  
Pollutant: PM10-FIL  
Estimated Emissions: 0.00104051  
Estimated Emissions Units: TON  
Emission Unit ID: Not reported  
Unit Description: Not reported  
Unit Proc ID: Not reported  
Proc Description: Not reported  
Report Product ID: Not reported

Facility Id: 3301100040  
Operating Status: Not reported  
Year Of Record: 2017  
Pollutant: PM25-FIL  
Estimated Emissions: 0.00104051  
Estimated Emissions Units: TON

Map ID  
Direction  
Distance  
Elevation

MAP FINDINGS

Site

Database(s)

EDR ID Number  
EPA ID Number

ENERGY NORTH D/B/A NAT GRID - MANCHESTER (Continued)

S109606439

Emission Unit ID: Not reported  
Unit Description: Not reported  
Unit Proc ID: Not reported  
Proc Description: Not reported  
Report Product ID: Not reported

Facility Id: 3301100040  
Operating Status: Not reported  
Year Of Record: 2017  
Pollutant: PM-FIL  
Estimated Emissions: 0.00104051  
Estimated Emissions Units: TON  
Emission Unit ID: Not reported  
Unit Description: Not reported  
Unit Proc ID: Not reported  
Proc Description: Not reported  
Report Product ID: Not reported

Facility Id: 3301100040  
Operating Status: Not reported  
Year Of Record: 2017  
Pollutant: SO2  
Estimated Emissions: 0.00097338  
Estimated Emissions Units: TON  
Emission Unit ID: Not reported  
Unit Description: Not reported  
Unit Proc ID: Not reported  
Proc Description: Not reported  
Report Product ID: Not reported

Facility Id: 3301100040  
Operating Status: Not reported  
Year Of Record: 2017  
Pollutant: VOC  
Estimated Emissions: 0.00106893  
Estimated Emissions Units: TON  
Emission Unit ID: Not reported  
Unit Description: Not reported  
Unit Proc ID: Not reported  
Proc Description: Not reported  
Report Product ID: Not reported

Facility Id: 3301100040  
Operating Status: Operating  
Year Of Record: 2011  
Pollutant: NO2  
Estimated Emissions: 0.232289  
Estimated Emissions Units: Not reported  
Emission Unit ID: Not reported  
Unit Description: Not reported  
Unit Proc ID: Not reported  
Proc Description: Not reported  
Report Product ID: Not reported

Facility Id: 3301100040  
Operating Status: Operating  
Year Of Record: 2011

Map ID  
Direction  
Distance  
Elevation

MAP FINDINGS

Site

Database(s)

EDR ID Number  
EPA ID Number

**ENERGY NORTH D/B/A NAT GRID - MANCHESTER (Continued)**

**S109606439**

Pollutant: PM10  
Estimated Emissions: 0.020217  
Estimated Emissions Units: Not reported  
Emission Unit ID: Not reported  
Unit Description: Not reported  
Unit Proc ID: Not reported  
Proc Description: Not reported  
Report Product ID: Not reported

Facility Id: 3301100040  
Operating Status: Operating  
Year Of Record: 2011  
Pollutant: PM2.5  
Estimated Emissions: 0.020217  
Estimated Emissions Units: Not reported  
Emission Unit ID: Not reported  
Unit Description: Not reported  
Unit Proc ID: Not reported  
Proc Description: Not reported  
Report Product ID: Not reported

Facility Id: 3301100040  
Operating Status: Operating  
Year Of Record: 2011  
Pollutant: PT  
Estimated Emissions: 0.020217  
Estimated Emissions Units: Not reported  
Emission Unit ID: Not reported  
Unit Description: Not reported  
Unit Proc ID: Not reported  
Proc Description: Not reported  
Report Product ID: Not reported

Facility Id: 3301100040  
Operating Status: Operating  
Year Of Record: 2011  
Pollutant: SO2  
Estimated Emissions: 0.018911  
Estimated Emissions Units: Not reported  
Emission Unit ID: Not reported  
Unit Description: Not reported  
Unit Proc ID: Not reported  
Proc Description: Not reported  
Report Product ID: Not reported

Facility Id: 3301100040  
Operating Status: Operating  
Year Of Record: 2011  
Pollutant: VOC  
Estimated Emissions: 0.020768  
Estimated Emissions Units: Not reported  
Emission Unit ID: Not reported  
Unit Description: Not reported  
Unit Proc ID: Not reported  
Proc Description: Not reported  
Report Product ID: Not reported

Map ID  
Direction  
Distance  
Elevation

MAP FINDINGS

Site

Database(s)

EDR ID Number  
EPA ID Number

ENERGY NORTH D/B/A NAT GRID - MANCHESTER (Continued)

S109606439

Facility Id: 3301100040  
Operating Status: Operating  
Year Of Record: 2011  
Pollutant: CO  
Estimated Emissions: 0.061952  
Estimated Emissions Units: Not reported  
Emission Unit ID: Not reported  
Unit Description: Not reported  
Unit Proc ID: Not reported  
Proc Description: Not reported  
Report Product ID: Not reported

Facility Id: 3301100040  
Operating Status: Not reported  
Year Of Record: 2018  
Pollutant: CO  
Estimated Emissions: 0.00332035  
Estimated Emissions Units: TON  
Emission Unit ID: 001  
Unit Description: COMPRESSOR DIESEL #1  
Unit Proc ID: 1  
Proc Description: ULS DIESEL  
Report Product ID: Not reported

Facility Id: 3301100040  
Operating Status: Not reported  
Year Of Record: 2018  
Pollutant: NOX  
Estimated Emissions: 0.33648289  
Estimated Emissions Units: TON  
Emission Unit ID: 001  
Unit Description: COMPRESSOR DIESEL #1  
Unit Proc ID: 1  
Proc Description: ULS DIESEL  
Report Product ID: Not reported

Facility Id: 3301100040  
Operating Status: Not reported  
Year Of Record: 2018  
Pollutant: PM10-FIL  
Estimated Emissions: 0.02833845  
Estimated Emissions Units: TON  
Emission Unit ID: 001  
Unit Description: COMPRESSOR DIESEL #1  
Unit Proc ID: 1  
Proc Description: ULS DIESEL  
Report Product ID: Not reported

Facility Id: 3301100040  
Operating Status: Not reported  
Year Of Record: 2018  
Pollutant: PM25-FIL  
Estimated Emissions: 0.02833845  
Estimated Emissions Units: TON  
Emission Unit ID: 001  
Unit Description: COMPRESSOR DIESEL #1  
Unit Proc ID: 1



Map ID  
Direction  
Distance  
Elevation

MAP FINDINGS

Site

Database(s)

EDR ID Number  
EPA ID Number

ENERGY NORTH D/B/A NAT GRID - MANCHESTER (Continued)

S109606439

Proc Description:	ULS DIESEL
Report Product ID:	Not reported
Facility Id:	3301100040
Operating Status:	Not reported
Year Of Record:	2018
Pollutant:	PM-FIL
Estimated Emissions:	0.02833845
Estimated Emissions Units:	TON
Emission Unit ID:	001
Unit Description:	COMPRESSOR DIESEL #1
Unit Proc ID:	1
Proc Description:	ULS DIESEL
Report Product ID:	Not reported
Facility Id:	3301100040
Operating Status:	Not reported
Year Of Record:	2018
Pollutant:	SO2
Estimated Emissions:	0.00014314
Estimated Emissions Units:	TON
Emission Unit ID:	001
Unit Description:	COMPRESSOR DIESEL #1
Unit Proc ID:	1
Proc Description:	ULS DIESEL
Report Product ID:	Not reported
Facility Id:	3301100040
Operating Status:	Not reported
Year Of Record:	2018
Pollutant:	VOC
Estimated Emissions:	0.03008288
Estimated Emissions Units:	TON
Emission Unit ID:	001
Unit Description:	COMPRESSOR DIESEL #1
Unit Proc ID:	1
Proc Description:	ULS DIESEL
Report Product ID:	Not reported
Facility Id:	3301100040
Operating Status:	Not reported
Year Of Record:	2018
Pollutant:	CO
Estimated Emissions:	0.00504201
Estimated Emissions Units:	TON
Emission Unit ID:	002
Unit Description:	COMPRESSOR DIESEL #2
Unit Proc ID:	1
Proc Description:	ULS DIESEL
Report Product ID:	Not reported
Facility Id:	3301100040
Operating Status:	Not reported
Year Of Record:	2018
Pollutant:	NOX
Estimated Emissions:	0.36356745
Estimated Emissions Units:	TON

Map ID  
Direction  
Distance  
Elevation

MAP FINDINGS

Site

Database(s)

EDR ID Number  
EPA ID Number

ENERGY NORTH D/B/A NAT GRID - MANCHESTER (Continued)

S109606439

Emission Unit ID: 002  
Unit Description: COMPRESSOR DIESEL #2  
Unit Proc ID: 1  
Proc Description: ULS DIESEL  
Report Product ID: Not reported

Facility Id: 3301100040  
Operating Status: Not reported  
Year Of Record: 2018  
Pollutant: PM10-FIL  
Estimated Emissions: 0.0306195  
Estimated Emissions Units: TON  
Emission Unit ID: 002  
Unit Description: COMPRESSOR DIESEL #2  
Unit Proc ID: 1  
Proc Description: ULS DIESEL  
Report Product ID: Not reported

Facility Id: 3301100040  
Operating Status: Not reported  
Year Of Record: 2018  
Pollutant: PM25-FIL  
Estimated Emissions: 0.0306195  
Estimated Emissions Units: TON  
Emission Unit ID: 002  
Unit Description: COMPRESSOR DIESEL #2  
Unit Proc ID: 1  
Proc Description: ULS DIESEL  
Report Product ID: Not reported

Facility Id: 3301100040  
Operating Status: Not reported  
Year Of Record: 2018  
Pollutant: PM-FIL  
Estimated Emissions: 0.0306195  
Estimated Emissions Units: TON  
Emission Unit ID: 002  
Unit Description: COMPRESSOR DIESEL #2  
Unit Proc ID: 1  
Proc Description: ULS DIESEL  
Report Product ID: Not reported

Facility Id: 3301100040  
Operating Status: Not reported  
Year Of Record: 2018  
Pollutant: SO2  
Estimated Emissions: 0.00015466  
Estimated Emissions Units: TON  
Emission Unit ID: 002  
Unit Description: COMPRESSOR DIESEL #2  
Unit Proc ID: 1  
Proc Description: ULS DIESEL  
Report Product ID: Not reported

Facility Id: 3301100040  
Operating Status: Not reported  
Year Of Record: 2018

Map ID  
Direction  
Distance  
Elevation

MAP FINDINGS

Site

Database(s)

EDR ID Number  
EPA ID Number

**ENERGY NORTH D/B/A NAT GRID - MANCHESTER (Continued)**

**S109606439**

Pollutant: VOC  
Estimated Emissions: 0.03250435  
Estimated Emissions Units: TON  
Emission Unit ID: 002  
Unit Description: COMPRESSOR DIESEL #2  
Unit Proc ID: 1  
Proc Description: ULS DIESEL  
Report Product ID: Not reported

Facility Id: 3301100040  
Operating Status: Not reported  
Year Of Record: 2018  
Pollutant: CO  
Estimated Emissions: 0  
Estimated Emissions Units: TON  
Emission Unit ID: 004  
Unit Description: STANDBY DIESEL  
Unit Proc ID: 1  
Proc Description: ULS DIESEL  
Report Product ID: Not reported

Facility Id: 3301100040  
Operating Status: Not reported  
Year Of Record: 2018  
Pollutant: NOX  
Estimated Emissions: 0  
Estimated Emissions Units: TON  
Emission Unit ID: 004  
Unit Description: STANDBY DIESEL  
Unit Proc ID: 1  
Proc Description: ULS DIESEL  
Report Product ID: Not reported

Facility Id: 3301100040  
Operating Status: Not reported  
Year Of Record: 2018  
Pollutant: PM10-FIL  
Estimated Emissions: 0  
Estimated Emissions Units: TON  
Emission Unit ID: 004  
Unit Description: STANDBY DIESEL  
Unit Proc ID: 1  
Proc Description: ULS DIESEL  
Report Product ID: Not reported

Facility Id: 3301100040  
Operating Status: Not reported  
Year Of Record: 2018  
Pollutant: PM25-FIL  
Estimated Emissions: 0  
Estimated Emissions Units: TON  
Emission Unit ID: 004  
Unit Description: STANDBY DIESEL  
Unit Proc ID: 1  
Proc Description: ULS DIESEL  
Report Product ID: Not reported

Map ID  
Direction  
Distance  
Elevation

MAP FINDINGS

Site

Database(s)

EDR ID Number  
EPA ID Number

ENERGY NORTH D/B/A NAT GRID - MANCHESTER (Continued)

S109606439

Facility Id: 3301100040  
Operating Status: Not reported  
Year Of Record: 2018  
Pollutant: PM-FIL  
Estimated Emissions: 0  
Estimated Emissions Units: TON  
Emission Unit ID: 004  
Unit Description: STANDBY DIESEL  
Unit Proc ID: 1  
Proc Description: ULS DIESEL  
Report Product ID: Not reported

Facility Id: 3301100040  
Operating Status: Not reported  
Year Of Record: 2018  
Pollutant: SO2  
Estimated Emissions: 0  
Estimated Emissions Units: TON  
Emission Unit ID: 004  
Unit Description: STANDBY DIESEL  
Unit Proc ID: 1  
Proc Description: ULS DIESEL  
Report Product ID: Not reported

Facility Id: 3301100040  
Operating Status: Not reported  
Year Of Record: 2018  
Pollutant: VOC  
Estimated Emissions: 0  
Estimated Emissions Units: TON  
Emission Unit ID: 004  
Unit Description: STANDBY DIESEL  
Unit Proc ID: 1  
Proc Description: ULS DIESEL  
Report Product ID: Not reported

AIRS:

Facility Id: 3301100040  
Operating Status: OP  
Operating Status: OP  
Year Of Record: 2012  
Point Number: 001  
Point Description: COMPRESSOR DIESEL #1  
Segment: 1  
Segment Description: DIESEL FUEL  
Unit Design Cap: 3  
E Unit Design Cap UOM CD: E6BTU/HR  
E Source Class CD: 20200102

Facility Id: 3301100040  
Operating Status: OP  
Operating Status: OP  
Year Of Record: 2012  
Point Number: 002  
Point Description: COMPRESSOR DIESEL #2  
Segment: 1  
Segment Description: DIESEL FUEL

Map ID  
Direction  
Distance  
Elevation

MAP FINDINGS

Site

Database(s)

EDR ID Number  
EPA ID Number

ENERGY NORTH D/B/A NAT GRID - MANCHESTER (Continued)

S109606439

Unit Design Cap: 3  
E Unit Design Cap UOM CD: E6BTU/HR  
E Source Class CD: 20200102

Facility Id: 3301100040  
Operating Status: OP  
Operating Status: OP  
Year Of Record: 2012  
Point Number: 003  
Point Description: COMPRESSOR DIESEL #3  
Segment: 1  
Segment Description: DIESEL FUEL  
Unit Design Cap: 4.3799999999999999  
E Unit Design Cap UOM CD: E6BTU/HR  
E Source Class CD: 20200102

Facility Id: 3301100040  
Operating Status: OP  
Operating Status: OP  
Year Of Record: 2012  
Point Number: 004  
Point Description: STANDBY DIESEL  
Segment: 1  
Segment Description: DIESEL FUEL  
Unit Design Cap: 1.6000000000000001  
E Unit Design Cap UOM CD: E6BTU/HR  
E Source Class CD: 20200102

Facility Id: 3301100040  
Operating Status: Not reported  
Operating Status: Not reported  
Year Of Record: 2017  
Point Number: 001  
Point Description: COMPRESSOR DIESEL #1  
Segment: 1  
Segment Description: DIESEL FUEL  
Unit Design Cap: 3  
E Unit Design Cap UOM CD: E6BTU/HR  
E Source Class CD: 20200102

Facility Id: 3301100040  
Operating Status: Not reported  
Operating Status: Not reported  
Year Of Record: 2017  
Point Number: 002  
Point Description: COMPRESSOR DIESEL #2  
Segment: 1  
Segment Description: DIESEL FUEL  
Unit Design Cap: 3  
E Unit Design Cap UOM CD: E6BTU/HR  
E Source Class CD: 20200102

Facility Id: 3301100040  
Operating Status: Not reported  
Operating Status: Not reported  
Year Of Record: 2017  
Point Number: 004

Map ID  
Direction  
Distance  
Elevation

MAP FINDINGS

Site

Database(s)

EDR ID Number  
EPA ID Number

**ENERGY NORTH D/B/A NAT GRID - MANCHESTER (Continued)**

**S109606439**

Point Description: STANDBY DIESEL  
Segment: 1  
Segment Description: DIESEL FUEL  
Unit Design Cap: 1.6  
E Unit Design Cap UOM CD: E6BTU/HR  
E Source Class CD: 20200102

Facility Id: 3301100040  
Operating Status: OP  
Operating Status: OP  
Year Of Record: 2014  
Point Number: 001  
Point Description: COMPRESSOR DIESEL #1  
Segment: 1  
Segment Description: DIESEL FUEL  
Unit Design Cap: 3  
E Unit Design Cap UOM CD: E6BTU/HR  
E Source Class CD: 20200102

Facility Id: 3301100040  
Operating Status: OP  
Operating Status: OP  
Year Of Record: 2014  
Point Number: 002  
Point Description: COMPRESSOR DIESEL #2  
Segment: 1  
Segment Description: DIESEL FUEL  
Unit Design Cap: 3  
E Unit Design Cap UOM CD: E6BTU/HR  
E Source Class CD: 20200102

Facility Id: 3301100040  
Operating Status: OP  
Operating Status: OP  
Year Of Record: 2014  
Point Number: 003  
Point Description: COMPRESSOR DIESEL #3  
Segment: 1  
Segment Description: DIESEL FUEL  
Unit Design Cap: 4.3799999999999999  
E Unit Design Cap UOM CD: E6BTU/HR  
E Source Class CD: 20200102

Facility Id: 3301100040  
Operating Status: OP  
Operating Status: OP  
Year Of Record: 2014  
Point Number: 004  
Point Description: STANDBY DIESEL  
Segment: 1  
Segment Description: DIESEL FUEL  
Unit Design Cap: 1.6000000000000001  
E Unit Design Cap UOM CD: E6BTU/HR  
E Source Class CD: 20200102

Facility Id: 3301100040  
Operating Status: Not reported

Map ID  
Direction  
Distance  
Elevation

MAP FINDINGS

Site

Database(s)

EDR ID Number  
EPA ID Number

ENERGY NORTH D/B/A NAT GRID - MANCHESTER (Continued)

S109606439

Operating Status: Not reported  
Year Of Record: 2018  
Point Number: 001  
Point Description: COMPRESSOR DIESEL #1  
Segment: 1  
Segment Description: ULS DIESEL  
Unit Design Cap: 3  
E Unit Design Cap UOM CD: E6BTU/HR  
E Source Class CD: 20200102

Facility Id: 3301100040  
Operating Status: Not reported  
Operating Status: Not reported  
Year Of Record: 2018  
Point Number: 002  
Point Description: COMPRESSOR DIESEL #2  
Segment: 1  
Segment Description: ULS DIESEL  
Unit Design Cap: 3  
E Unit Design Cap UOM CD: E6BTU/HR  
E Source Class CD: 20200102

Facility Id: 3301100040  
Operating Status: Not reported  
Operating Status: Not reported  
Year Of Record: 2018  
Point Number: 003  
Point Description: COMPRESSOR DIESEL #3  
Segment: 1  
Segment Description: DIESEL FUEL  
Unit Design Cap: 4.3799999999999999  
E Unit Design Cap UOM CD: E6BTU/HR  
E Source Class CD: 20200102

Facility Id: 3301100040  
Operating Status: Not reported  
Operating Status: Not reported  
Year Of Record: 2018  
Point Number: 004  
Point Description: STANDBY DIESEL  
Segment: 1  
Segment Description: ULS DIESEL  
Unit Design Cap: 1.6000000000000001  
E Unit Design Cap UOM CD: E6BTU/HR  
E Source Class CD: 20200102

Facility Id: 3301100040  
Operating Status: Not reported  
Operating Status: Not reported  
Year Of Record: 2018  
Point Number: 005  
Point Description: RENTAL DIESEL #1  
Segment: 1  
Segment Description: DIESEL FUEL  
Unit Design Cap: 4.3799999999999999  
E Unit Design Cap UOM CD: E6BTU/HR  
E Source Class CD: 20200102

Map ID  
Direction  
Distance  
Elevation

MAP FINDINGS

Site

Database(s)

EDR ID Number  
EPA ID Number

ENERGY NORTH D/B/A NAT GRID - MANCHESTER (Continued)

S109606439

Facility Id: 3301100040  
Operating Status: Not reported  
Operating Status: Not reported  
Year Of Record: 2018  
Point Number: 006  
Point Description: RENTAL DIESEL #2  
Segment: 1  
Segment Description: DIESEL FUEL  
Unit Design Cap: 4.3799999999999999  
E Unit Design Cap UOM CD: E6BTU/HR  
E Source Class CD: 20200102

Facility Id: 3301100040  
Operating Status: OP  
Operating Status: OP  
Year Of Record: 2016  
Point Number: 001  
Point Description: COMPRESSOR DIESEL #1  
Segment: 1  
Segment Description: DIESEL FUEL  
Unit Design Cap: 3  
E Unit Design Cap UOM CD: E6BTU/HR  
E Source Class CD: 20200102

Facility Id: 3301100040  
Operating Status: OP  
Operating Status: OP  
Year Of Record: 2016  
Point Number: 002  
Point Description: COMPRESSOR DIESEL #2  
Segment: 1  
Segment Description: DIESEL FUEL  
Unit Design Cap: 3  
E Unit Design Cap UOM CD: E6BTU/HR  
E Source Class CD: 20200102

Facility Id: 3301100040  
Operating Status: OP  
Operating Status: OP  
Year Of Record: 2016  
Point Number: 004  
Point Description: STANDBY DIESEL  
Segment: 1  
Segment Description: DIESEL FUEL  
Unit Design Cap: 1.6000000000000001  
E Unit Design Cap UOM CD: E6BTU/HR  
E Source Class CD: 20200102

Facility Id: 3301100040  
Operating Status: OP  
Operating Status: OP  
Year Of Record: 2015  
Point Number: 001  
Point Description: COMPRESSOR DIESEL #1  
Segment: 1  
Segment Description: DIESEL FUEL  
Unit Design Cap: 3



Map ID  
Direction  
Distance  
Elevation

MAP FINDINGS

Site

Database(s)

EDR ID Number  
EPA ID Number

ENERGY NORTH D/B/A NAT GRID - MANCHESTER (Continued)

S109606439

E Unit Design Cap UOM CD: E6BTU/HR  
E Source Class CD: 20200102  
  
Facility Id: 3301100040  
Operating Status: OP  
Operating Status: OP  
Year Of Record: 2015  
Point Number: 002  
Point Description: COMPRESSOR DIESEL #2  
Segment: 1  
Segment Description: DIESEL FUEL  
Unit Design Cap: 3  
E Unit Design Cap UOM CD: E6BTU/HR  
E Source Class CD: 20200102

Facility Id: 3301100040  
Operating Status: OP  
Operating Status: OP  
Year Of Record: 2015  
Point Number: 004  
Point Description: STANDBY DIESEL  
Segment: 1  
Segment Description: DIESEL FUEL  
Unit Design Cap: 1.6000000000000001  
E Unit Design Cap UOM CD: E6BTU/HR  
E Source Class CD: 20200102

Facility Id: 3301100040  
Operating Status: OP  
Operating Status: OP  
Year Of Record: 2015  
Point Number: 005  
Point Description: RENTAL DIESEL #1  
Segment: 1  
Segment Description: DIESEL FUEL  
Unit Design Cap: 4.3799999999999999  
E Unit Design Cap UOM CD: E6BTU/HR  
E Source Class CD: 20200102

Facility Id: 3301100040  
Operating Status: OP  
Operating Status: OP  
Year Of Record: 2015  
Point Number: 006  
Point Description: RENTAL DIESEL #2  
Segment: 1  
Segment Description: DIESEL FUEL  
Unit Design Cap: 4.3799999999999999  
E Unit Design Cap UOM CD: E6BTU/HR  
E Source Class CD: 20200102

Map ID  
 Direction  
 Distance  
 Elevation

MAP FINDINGS

Site

Database(s)

EDR ID Number  
 EPA ID Number

**F50**      **BELIEVERS AUTOMOTIVE LLC**      **RCRA NonGen / NLR**      **1010324090**  
**< 1/8**      **235 WILLOW ST**           **NHD510194152**  
**1 ft.**      **MANCHESTER, NH 03103**

**Site 6 of 9 in cluster F**

**Relative:**  
**Higher**  
**Actual:**  
**219 ft.**

RCRA NonGen / NLR:	
Date Form Received by Agency:	2010-10-20 00:00:00.0
Handler Name:	BELIEVERS AUTOMOTIVE LLC
Handler Address:	235 WILLOW ST
Handler City,State,Zip:	MANCHESTER, NH 03103
EPA ID:	NHD510194152
Contact Name:	RICHARD DIONNE
Contact Address:	235 WILLOW ST
Contact City,State,Zip:	MANCHESTER, NH 03103
Contact Telephone:	603-623-3079
Contact Fax:	Not reported
Contact Email:	Not reported
Contact Title:	Not reported
EPA Region:	01
Land Type:	Private
Federal Waste Generator Description:	Not a generator, verified
Non-Notifier:	Not reported
Biennial Report Cycle:	Not reported
Accessibility:	Not reported
Active Site Indicator:	Not reported
State District Owner:	Not reported
State District:	Not reported
Mailing Address:	235 WILLOW ST
Mailing City,State,Zip:	MANCHESTER, NH 03103
Owner Name:	COLUMBIA REALTY
Owner Type:	Private
Operator Name:	BELIEVERS AUTO
Operator Type:	Private
Short-Term Generator Activity:	No
Importer Activity:	No
Mixed Waste Generator:	No
Transporter Activity:	No
Transfer Facility Activity:	No
Recycler Activity with Storage:	No
Small Quantity On-Site Burner Exemption:	No
Smelting Melting and Refining Furnace Exemption:	No
Underground Injection Control:	No
Off-Site Waste Receipt:	No
Universal Waste Indicator:	No
Universal Waste Destination Facility:	No
Federal Universal Waste:	No
Active Site Fed-Reg Treatment Storage and Disposal Facility:	Not reported
Active Site Converter Treatment storage and Disposal Facility:	Not reported
Active Site State-Reg Treatment Storage and Disposal Facility:	Not reported
Active Site State-Reg Handler:	---
Federal Facility Indicator:	Not reported
Hazardous Secondary Material Indicator:	NN
Sub-Part K Indicator:	Not reported
Commercial TSD Indicator:	No
Treatment Storage and Disposal Type:	Not reported
2018 GPRA Permit Baseline:	Not on the Baseline
2018 GPRA Renewals Baseline:	Not on the Baseline
Permit Renewals Workload Universe:	Not reported

Map ID  
 Direction  
 Distance  
 Elevation

MAP FINDINGS

Site

Database(s)

EDR ID Number  
 EPA ID Number

**BELIEVERS AUTOMOTIVE LLC (Continued)**

**1010324090**

Permit Workload Universe:	Not reported
Permit Progress Universe:	Not reported
Post-Closure Workload Universe:	Not reported
Closure Workload Universe:	Not reported
202 GPRA Corrective Action Baseline:	No
Corrective Action Workload Universe:	No
Subject to Corrective Action Universe:	No
Non-TSDFs Where RCRA CA has Been Imposed Universe:	No
TSDFs Potentially Subject to CA Under 3004 (u)/(v) Universe:	No
TSDFs Only Subject to CA under Discretionary Auth Universe:	No
Corrective Action Priority Ranking:	No NCAPS ranking
Environmental Control Indicator:	No
Institutional Control Indicator:	No
Human Exposure Controls Indicator:	N/A
Groundwater Controls Indicator:	N/A
Operating TSDF Universe:	Not reported
Full Enforcement Universe:	Not reported
Significant Non-Complier Universe:	No
Unaddressed Significant Non-Complier Universe:	No
Addressed Significant Non-Complier Universe:	No
Significant Non-Complier With a Compliance Schedule Universe:	No
Financial Assurance Required:	Not reported
Handler Date of Last Change:	2010-11-08 12:06:44.0
Recognized Trader-Importer:	No
Recognized Trader-Exporter:	No
Importer of Spent Lead Acid Batteries:	No
Exporter of Spent Lead Acid Batteries:	No
Recycler Activity Without Storage:	Not reported
Manifest Broker:	Not reported
Sub-Part P Indicator:	No

Handler - Owner Operator:

Owner/Operator Indicator:	Operator
Owner/Operator Name:	BELIEVERS AUTO
Legal Status:	Private
Date Became Current:	2006-01-01 00:00:00.
Date Ended Current:	Not reported
Owner/Operator Address:	235 WILLOW ST
Owner/Operator City,State,Zip:	MANCHESTER, NH 03103
Owner/Operator Telephone:	603-623-3079
Owner/Operator Telephone Ext:	Not reported
Owner/Operator Fax:	Not reported
Owner/Operator Email:	Not reported

Owner/Operator Indicator:	Owner
Owner/Operator Name:	COLUMBIA REALTY
Legal Status:	Private
Date Became Current:	2006-01-01 00:00:00.
Date Ended Current:	Not reported
Owner/Operator Address:	235 WILLOW ST
Owner/Operator City,State,Zip:	MANCHESTER, NH 03103
Owner/Operator Telephone:	603-623-3079
Owner/Operator Telephone Ext:	Not reported
Owner/Operator Fax:	Not reported
Owner/Operator Email:	Not reported

Map ID  
Direction  
Distance  
Elevation

MAP FINDINGS

Site

Database(s)

EDR ID Number  
EPA ID Number

**BELIEVERS AUTOMOTIVE LLC (Continued)**

**1010324090**

Owner/Operator Indicator: Owner  
Owner/Operator Name: COLUMBIA REALTY  
Legal Status: Private  
Date Became Current: 2006-01-01 00:00:00.  
Date Ended Current: Not reported  
Owner/Operator Address: 235 WILLOW ST  
Owner/Operator City,State,Zip: MANCHESTER, NH 03103  
Owner/Operator Telephone: 603-623-3079  
Owner/Operator Telephone Ext: Not reported  
Owner/Operator Fax: Not reported  
Owner/Operator Email: Not reported

Owner/Operator Indicator: Operator  
Owner/Operator Name: BELIEVERS AUTO  
Legal Status: Private  
Date Became Current: 2006-01-01 00:00:00.  
Date Ended Current: Not reported  
Owner/Operator Address: 235 WILLOW ST  
Owner/Operator City,State,Zip: MANCHESTER, NH 03103  
Owner/Operator Telephone: 603-623-3079  
Owner/Operator Telephone Ext: Not reported  
Owner/Operator Fax: Not reported  
Owner/Operator Email: Not reported

Owner/Operator Indicator: Operator  
Owner/Operator Name: BELIEVERS AUTO  
Legal Status: Private  
Date Became Current: 2006-01-01 00:00:00.  
Date Ended Current: Not reported  
Owner/Operator Address: 235 WILLOW ST  
Owner/Operator City,State,Zip: MANCHESTER, NH 03103  
Owner/Operator Telephone: 603-623-3079  
Owner/Operator Telephone Ext: Not reported  
Owner/Operator Fax: Not reported  
Owner/Operator Email: Not reported

Owner/Operator Indicator: Owner  
Owner/Operator Name: COLUMBIA REALTY  
Legal Status: Private  
Date Became Current: 2006-01-01 00:00:00.  
Date Ended Current: Not reported  
Owner/Operator Address: 235 WILLOW ST  
Owner/Operator City,State,Zip: MANCHESTER, NH 03103  
Owner/Operator Telephone: 603-623-3079  
Owner/Operator Telephone Ext: Not reported  
Owner/Operator Fax: Not reported  
Owner/Operator Email: Not reported

Historic Generators:

Receive Date: 2010-10-20 00:00:00.0  
Handler Name: BELIEVERS AUTOMOTIVE LLC  
Federal Waste Generator Description: Not a generator, verified  
State District Owner: Not reported  
Large Quantity Handler of Universal Waste: No  
Recognized Trader Importer: No  
Recognized Trader Exporter: No  
Spent Lead Acid Battery Importer: No

Map ID  
 Direction  
 Distance  
 Elevation

MAP FINDINGS

Site

Database(s)

EDR ID Number  
 EPA ID Number

**BELIEVERS AUTOMOTIVE LLC (Continued)**

**1010324090**

Spent Lead Acid Battery Exporter: No  
 Current Record: No  
 Non Storage Recycler Activity: Not reported  
 Electronic Manifest Broker: Not reported

Receive Date: 2010-10-20 00:00:00.0  
 Handler Name: BELIEVERS AUTOMOTIVE LLC  
 Federal Waste Generator Description: Not a generator, verified  
 State District Owner: Not reported  
 Large Quantity Handler of Universal Waste: No  
 Recognized Trader Importer: No  
 Recognized Trader Exporter: No  
 Spent Lead Acid Battery Importer: No  
 Spent Lead Acid Battery Exporter: No  
 Current Record: Yes  
 Non Storage Recycler Activity: Not reported  
 Electronic Manifest Broker: Not reported

Receive Date: 2007-01-17 00:00:00.0  
 Handler Name: BELIEVERS AUTOMOTIVE LLC  
 Federal Waste Generator Description: Not a generator, verified  
 State District Owner: Not reported  
 Large Quantity Handler of Universal Waste: No  
 Recognized Trader Importer: No  
 Recognized Trader Exporter: No  
 Spent Lead Acid Battery Importer: No  
 Spent Lead Acid Battery Exporter: No  
 Current Record: No  
 Non Storage Recycler Activity: Not reported  
 Electronic Manifest Broker: Not reported

List of NAICS Codes and Descriptions:

NAICS Code: 811111  
 NAICS Description: GENERAL AUTOMOTIVE REPAIR

Facility Has Received Notices of Violations:

Violations: No Violations Found

Evaluation Action Summary:

Evaluations: No Evaluations Found

**F51**

**VALET CLEANERS & DYERS INC**  
**281 WILLOW ST**  
**MANCHESTER, NH 03103**

**EDR Hist Cleaner**

**1020112297**  
**N/A**

< 1/8  
 1 ft.

**Site 7 of 9 in cluster F**

**Relative:  
 Higher**

EDR Hist Cleaner

**Actual:  
 217 ft.**

Year: Name:  
 1969 VALET CLEANERS & DYERS INC  
 1970 VALET CLEANERS & DYERS INC

Type:  
 Drycleaning Plants, Except Rugs  
 Drycleaning Plants, Except Rugs

MAP FINDINGS

Map ID  
Direction  
Distance  
Elevation

Site

Database(s)

EDR ID Number  
EPA ID Number

**B52**      **SINGER PARK LANDFILL**  
**169 SOUTH COMMERCIAL ST**  
**MANCHESTER, NH**

**NH SWF/LF**    **S110275741**  
**N/A**

< 1/8  
1 ft.

**Site 4 of 4 in cluster B**

**Relative:**  
**Lower**

**SWF/LF:**  
Name:                 SINGER PARK LANDFILL  
Address:             169 SOUTH COMMERCIAL ST  
City,State,Zip:     MANCHESTER, NH  
Address 2:           Not reported  
Owner Phone:       6036246444  
Facility type:       UNLINED LANDFILL  
Cap type:            Not reported  
Status:              NOT OPERATING  
Acres:                Not reported  
Ownership:          Not reported  
Owner Name:         CITY OF MANCHESTER  
Contact:             KEVIN SHEPPARD  
Latitude:            42.981655  
Longitude:           -71.466431

**F53**      **ELECTROPAC CO INC**  
**252 WILLOW ST**  
**MANCHESTER, NH 03103**

**NH LUST**    **1000181370**  
**NH UST**    **NHD040244428**  
**NH BROWNFIELDS**  
**NH ALLSITES**  
**RCRA NonGen / NLR**  
**ICIS**  
**FTTS**  
**HIST FTTS**  
**US AIRS**  
**FINDS**  
**PA MANIFEST**  
**NY MANIFEST**

< 1/8  
1 ft.

**Site 8 of 9 in cluster F**

**Relative:**  
**Higher**

**Actual:**  
**216 ft.**

**LUST:**  
Name:                 JOHNSON SHOE (ELECTROPAC)  
Address:             252 WILLOW ST  
City,State,Zip:     MANCHESTER, NH  
Facility ID:         197308001  
Project Type:        LUST  
**Project Manager:    LAGUEUX**  
**Project Site Description: LEAKING UNDERGROUND STORAGE TANK PROJECT**  
**Expired Date:        05/17/2022**

**UST:**  
Name:                 JOHNSON SHOE (ELECTROPAC)  
Address:             252 WILLOW ST  
City:                 MANCHESTER  
Facility ID:         118061  
Facility Type:       INDUSTRIAL  
Site Number:        197308001  
Owner Name:         ELECTROPAC CO INC  
Owner Type:         COMMERCIAL/RESIDENTIAL  
Owner Title:         Not reported  
Owner Address:     252 WILLOW ST  
Owner Address2:    Not reported  
Owner City,St,Zip: MANCHESTER, NH 03103  
Manager Name:      GEOFFREY L. CURRIER

Map ID  
Direction  
Distance  
Elevation

MAP FINDINGS

Site

Database(s)

EDR ID Number  
EPA ID Number

**ELECTROPAC CO INC (Continued)**

**1000181370**

Manager Title: MAINTENANCE

Tank ID: 1  
Status: INACTIVE  
Capacity (gal): 10000  
Temporary Closed Date: Not reported  
Tank Filled Removed: Not reported  
Compartment: NO  
Tank Diameter In Inches: Not reported  
Construction Material Comments: Not reported  
Meets Dec 22 2015 Deadline: Not reported  
Leak Line Detection: Not reported  
Leak Line Detection Installed Date: Not reported  
Leak Line Detection Test Pass Fail: Not reported  
Drop Tube Pass Fail: Not reported  
Drain Valve Replaced Date: Not reported  
Dry Beak Installed Date: Not reported  
Inv Monitor Review Date: Not reported  
Dispenser Pan: Not reported  
Overfill Length In Inches: Not reported  
Release Detection (RD) Tank Type: NONE LISTED  
RD Tank Type Installed Date: Not reported  
RD Tank Type Tested Date: Not reported  
RD Tank Type Test Pass Fail: Not reported  
RD Piping Type: NONE  
RD Piping Installed Date: Not reported  
RD Piping Tested Date: Not reported  
RD Piping Test Pass Fail: Not reported  
Corrosion Protection (CP) Tank: Not reported  
CP Tank Installed Date: Not reported  
CP Tank Tested Date: Not reported  
CP Tank Test Pass Fail: Not reported  
CP Piping: Not reported  
CP Piping Installed Date: Not reported  
CP Piping Tested Date: Not reported  
CP Piping Test Pass Fail: Not reported  
CP Fitting: Not reported  
CP Fitting Installed Date: Not reported  
CP Fitting Tested Date: Not reported  
CP Fitting Test Pass Fail: Not reported  
CP Log Date: Not reported  
Tank Tightness Test Pass Fail: Not reported  
Piping Tightness Test Date: Not reported  
Piping Tightness Test Pass Fail: Not reported  
Piping Material Comments: Not reported  
Install Date: 04/23/1963  
Last Test: Not reported  
Spill Installed: Not reported  
Overfill: Not reported  
Line Leak Detection: Not reported  
Permanent Closure: 12/28/1988  
Tank Material: STEEL - BARE/GALV  
Closure Date: Not reported  
Tank Secondary: NO  
Product Stored: #4 HEATING OIL  
Overfill Type: Not reported  
Pipe Secondary: NO

Map ID  
Direction  
Distance  
Elevation

MAP FINDINGS

Site

Database(s)

EDR ID Number  
EPA ID Number

**ELECTROPAC CO INC (Continued)**

**1000181370**

Pipe Material: UNKNOWN  
Pipe System: Not reported

Tank ID: 2  
Status: INACTIVE  
Capacity (gal): 1000  
Temporary Closed Date: Not reported  
Tank Filled Removed: Not reported  
Compartment: NO  
Tank Diameter In Inches: Not reported  
Construction Material Comments: Not reported  
Meets Dec 22 2015 Deadline: Not reported  
Leak Line Detection: Not reported  
Leak Line Detection Installed Date: Not reported  
Leak Line Detection Test Pass Fail: Not reported  
Drop Tube Pass Fail: Not reported  
Drain Valve Replaced Date: Not reported  
Dry Beak Installed Date: Not reported  
Inv Monitor Review Date: Not reported  
Dispenser Pan: Not reported  
Overfill Length In Inches: Not reported  
Release Detection (RD) Tank Type: NONE LISTED  
RD Tank Type Installed Date: Not reported  
RD Tank Type Tested Date: Not reported  
RD Tank Type Test Pass Fail: Not reported  
RD Piping Type: NONE  
RD Piping Installed Date: Not reported  
RD Piping Tested Date: Not reported  
RD Piping Test Pass Fail: Not reported  
Corrosion Protection (CP) Tank: Not reported  
CP Tank Installed Date: Not reported  
CP Tank Tested Date: Not reported  
CP Tank Test Pass Fail: Not reported  
CP Piping: Not reported  
CP Piping Installed Date: Not reported  
CP Piping Tested Date: Not reported  
CP Piping Test Pass Fail: Not reported  
CP Fitting: Not reported  
CP Fitting Installed Date: Not reported  
CP Fitting Tested Date: Not reported  
CP Fitting Test Pass Fail: Not reported  
CP Log Date: Not reported  
Tank Tightness Test Pass Fail: Not reported  
Piping Tightness Test Date: Not reported  
Piping Tightness Test Pass Fail: Not reported  
Piping Material Comments: Not reported  
Install Date: 11/11/1911  
Last Test: Not reported  
Spill Installed: Not reported  
Overfill: Not reported  
Line Leak Detection: Not reported  
Permanent Closure: 12/06/1999  
Tank Material: STEEL - BARE/GALV  
Closure Date: 01/14/2000  
Tank Secondary: NO  
Product Stored: USED / WASTE OIL



Map ID  
Direction  
Distance  
Elevation

MAP FINDINGS

Site

Database(s)

EDR ID Number  
EPA ID Number

**ELECTROPAC CO INC (Continued)**

**1000181370**

Overfill Type: Not reported  
Pipe Secondary: NO  
Pipe Material: STEEL - BARE/GALV  
Pipe System: Not reported

**BROWNFIELDS:**

Name: JOHNSON SHOE (ELECTROPAC)  
Address: 252 WILLOW ST  
City,State,Zip: MANCHESTER, NH  
Facility ID: 197308001  
Facility Status: ACTIVE

**ALLSITES:**

Name: JOHNSON SHOE (ELECTROPAC)  
Address: 252 WILLOW ST  
City,State,Zip: MANCHESTER, NH  
Facility ID: 197308001  
Project Type: SITEEVALHW  
Project Description: UNSOLICITED SITE ASSESSMENT REVIEWED BY HWRB  
Project Manager: MCCLUSKEY  
Expiration Date: Not reported

Name: JOHNSON SHOE (ELECTROPAC)  
Address: 252 WILLOW ST  
City,State,Zip: MANCHESTER, NH  
Facility ID: 197308001  
Project Type: MTBE  
Project Description: MTBE REMEDIATION FUND PROJECT  
Project Manager: WHIPPLE  
Expiration Date: Not reported

**RCRA NonGen / NLR:**

Date Form Received by Agency: 2016-03-01 00:00:00.0  
Handler Name: ELECTROPAC CO INC  
Handler Address: 252 WILLOW ST  
Handler City,State,Zip: MANCHESTER, NH 03103-6294  
EPA ID: NHD040244428  
Contact Name: GEOFFREY CURRIER  
Contact Address: Not reported  
Contact City,State,Zip: Not reported  
Contact Telephone: 603-622-3711 409  
Contact Fax: Not reported  
Contact Email: CURRIER@ELECTROPAC.COM  
Contact Title: Not reported  
EPA Region: 01  
Land Type: Private  
Federal Waste Generator Description: Not a generator, verified  
Non-Notifier: Not reported  
Biennial Report Cycle: Not reported  
Accessibility: Not reported  
Active Site Indicator: Not reported  
State District Owner: Not reported  
State District: Not reported  
Mailing Address: 252 WILLOW ST  
Mailing City,State,Zip: MANCHESTER, NH 03103-6294  
Owner Name: RAYMOND R BOISS

Map ID  
 Direction  
 Distance  
 Elevation

MAP FINDINGS

Site

Database(s)

EDR ID Number  
 EPA ID Number

**ELECTROPAC CO INC (Continued)**

**1000181370**

Owner Type:	Private
Operator Name:	RAYMOND R BOISS
Operator Type:	Private
Short-Term Generator Activity:	No
Importer Activity:	No
Mixed Waste Generator:	No
Transporter Activity:	No
Transfer Facility Activity:	No
Recycler Activity with Storage:	No
Small Quantity On-Site Burner Exemption:	No
Smelting Melting and Refining Furnace Exemption:	No
Underground Injection Control:	No
Off-Site Waste Receipt:	No
Universal Waste Indicator:	No
Universal Waste Destination Facility:	No
Federal Universal Waste:	No
Active Site Fed-Reg Treatment Storage and Disposal Facility:	Not reported
Active Site Converter Treatment storage and Disposal Facility:	Not reported
Active Site State-Reg Treatment Storage and Disposal Facility:	Not reported
Active Site State-Reg Handler:	---
Federal Facility Indicator:	Not reported
Hazardous Secondary Material Indicator:	NN
Sub-Part K Indicator:	Not reported
Commercial TSD Indicator:	No
Treatment Storage and Disposal Type:	Not reported
2018 GPRA Permit Baseline:	Not on the Baseline
2018 GPRA Renewals Baseline:	Not on the Baseline
Permit Renewals Workload Universe:	Not reported
Permit Workload Universe:	Not reported
Permit Progress Universe:	Not reported
Post-Closure Workload Universe:	Not reported
Closure Workload Universe:	Not reported
202 GPRA Corrective Action Baseline:	No
Corrective Action Workload Universe:	No
Subject to Corrective Action Universe:	No
Non-TSDs Where RCRA CA has Been Imposed Universe:	No
TSDs Potentially Subject to CA Under 3004 (u)/(v) Universe:	No
TSDs Only Subject to CA under Discretionary Auth Universe:	No
Corrective Action Priority Ranking:	No NCAPS ranking
Environmental Control Indicator:	No
Institutional Control Indicator:	No
Human Exposure Controls Indicator:	N/A
Groundwater Controls Indicator:	N/A
Operating TSD Universe:	Not reported
Full Enforcement Universe:	Not reported
Significant Non-Complier Universe:	No
Unaddressed Significant Non-Complier Universe:	No
Addressed Significant Non-Complier Universe:	No
Significant Non-Complier With a Compliance Schedule Universe:	No
Financial Assurance Required:	Not reported
Handler Date of Last Change:	2016-04-18 10:36:46.0
Recognized Trader-Importer:	No
Recognized Trader-Exporter:	No
Importer of Spent Lead Acid Batteries:	No
Exporter of Spent Lead Acid Batteries:	No
Recycler Activity Without Storage:	Not reported
Manifest Broker:	Not reported

Map ID  
Direction  
Distance  
Elevation

MAP FINDINGS

Site

Database(s)

EDR ID Number  
EPA ID Number

**ELECTROPAC CO INC (Continued)**

**1000181370**

Sub-Part P Indicator: No

Biennial: List of Years

Year: 2015

Click Here for Biennial Reporting System Data:  
Year: 2013

Click Here for Biennial Reporting System Data:  
Year: 2011

Click Here for Biennial Reporting System Data:  
Year: 2009

Click Here for Biennial Reporting System Data:  
Year: 2007

Click Here for Biennial Reporting System Data:  
Year: 2005

Click Here for Biennial Reporting System Data:  
Year: 2003

Click Here for Biennial Reporting System Data:  
Year: 2001

Click Here for Biennial Reporting System Data:

Hazardous Waste Summary:

Waste Code: D002  
Waste Description: CORROSIVE WASTE

Waste Code: D008  
Waste Description: LEAD

Waste Code: F003  
Waste Description: THE FOLLOWING SPENT NONHALOGENATED SOLVENTS: XYLENE, ACETONE, ETHYL ACETATE, ETHYL BENZENE, ETHYL ETHER, METHYL ISOBUTYL KETONE, N-BUTYL ALCOHOL, CYCLOHEXANONE, AND METHANOL; ALL SPENT SOLVENT MIXTURES/BLENDS CONTAINING, BEFORE USE, ONLY THE ABOVE SPENT NONHALOGENATED SOLVENTS; AND ALL SPENT SOLVENT MIXTURES/BLENDS CONTAINING, BEFORE USE, ONE OR MORE OF THE ABOVE NONHALOGENATED SOLVENTS, AND A TOTAL OF TEN PERCENT OR MORE (BY VOLUME) OF ONE OR MORE OF THOSE SOLVENTS LISTED IN F001, F002, F004, AND F005; AND STILL BOTTOMS FROM THE RECOVERY OF THESE SPENT SOLVENTS AND SPENT SOLVENT MIXTURES.

Waste Code: F006  
Waste Description: WASTEWATER TREATMENT SLUDGES FROM ELECTROPLATING OPERATIONS, EXCEPT FROM THE FOLLOWING PROCESSES: (1) SULFURIC ACID ANODIZING OF ALUMINUM; (2) TIN PLATING ON CARBON STEEL; (3) ZINC PLATING (SEGREGATED BASIS) ON CARBON STEEL; (4) ALUMINUM OR ZINC-ALUMINUM PLATING ON CARBON STEEL; (5) CLEANING/STRIPPING ASSOCIATED WITH TIN, ZINC, AND ALUMINUM PLATING ON CARBON STEEL; AND (6) CHEMICAL ETCHING AND MILLING OF ALUMINUM.

Map ID  
Direction  
Distance  
Elevation

MAP FINDINGS

Site

Database(s)

EDR ID Number  
EPA ID Number

**ELECTROPAC CO INC (Continued)**

**1000181370**

Handler - Owner Operator:

Owner/Operator Indicator: Owner  
Owner/Operator Name: RAYMOND R BOISSONEAU  
Legal Status: Private  
Date Became Current: 1980-01-01 00:00:00.  
Date Ended Current: Not reported  
Owner/Operator Address: 252 WILLOW ST  
Owner/Operator City,State,Zip: MANCHESTER, NH 03103  
Owner/Operator Telephone: Not reported  
Owner/Operator Telephone Ext: Not reported  
Owner/Operator Fax: Not reported  
Owner/Operator Email: Not reported

Owner/Operator Indicator: Operator  
Owner/Operator Name: RAYMOND R BOISS  
Legal Status: Private  
Date Became Current: 1980-01-01 00:00:00.  
Date Ended Current: Not reported  
Owner/Operator Address: 252 WILLOW ST  
Owner/Operator City,State,Zip: MANCHESTER, NH 03103-6294  
Owner/Operator Telephone: 603-622-3711  
Owner/Operator Telephone Ext: Not reported  
Owner/Operator Fax: Not reported  
Owner/Operator Email: Not reported

Owner/Operator Indicator: Operator  
Owner/Operator Name: RAYMOND R BOISSONEAU  
Legal Status: Private  
Date Became Current: 1980-01-01 00:00:00.  
Date Ended Current: Not reported  
Owner/Operator Address: 252 WILLOW ST  
Owner/Operator City,State,Zip: MANCHESTER, NH 03103-6294  
Owner/Operator Telephone: 603-622-3711  
Owner/Operator Telephone Ext: Not reported  
Owner/Operator Fax: Not reported  
Owner/Operator Email: Not reported

Owner/Operator Indicator: Operator  
Owner/Operator Name: RAYMOND R BOISSONEAU  
Legal Status: Private  
Date Became Current: 1980-01-01 00:00:00.  
Date Ended Current: Not reported  
Owner/Operator Address: 252 WILLOW ST  
Owner/Operator City,State,Zip: MANCHESTER, NH 03103-6294  
Owner/Operator Telephone: Not reported  
Owner/Operator Telephone Ext: Not reported  
Owner/Operator Fax: Not reported  
Owner/Operator Email: Not reported

Owner/Operator Indicator: Owner  
Owner/Operator Name: RAYMOND R BOISSONEAU  
Legal Status: Private  
Date Became Current: 1980-01-01 00:00:00.  
Date Ended Current: Not reported  
Owner/Operator Address: 252 WILLOW ST  
Owner/Operator City,State,Zip: MANCHESTER, NH 03103-6294  
Owner/Operator Telephone: 603-622-3711

Map ID  
Direction  
Distance  
Elevation

MAP FINDINGS

Site

Database(s)

EDR ID Number  
EPA ID Number

**ELECTROPAC CO INC (Continued)**

**1000181370**

Owner/Operator Telephone Ext:	Not reported
Owner/Operator Fax:	Not reported
Owner/Operator Email:	Not reported
Owner/Operator Indicator:	Owner
Owner/Operator Name:	RAYMOND R BOISS
Legal Status:	Private
Date Became Current:	1980-01-01 00:00:00.
Date Ended Current:	Not reported
Owner/Operator Address:	252 WILLOW ST
Owner/Operator City,State,Zip:	MANCHESTER, NH 03103-6294
Owner/Operator Telephone:	603-622-3711
Owner/Operator Telephone Ext:	Not reported
Owner/Operator Fax:	Not reported
Owner/Operator Email:	Not reported
Owner/Operator Indicator:	Operator
Owner/Operator Name:	RAYMOND R BOISSONEAU
Legal Status:	Private
Date Became Current:	1980-01-01 00:00:00.
Date Ended Current:	Not reported
Owner/Operator Address:	252 WILLOW ST
Owner/Operator City,State,Zip:	MANCHESTER, NH 03103-6294
Owner/Operator Telephone:	603-622-3711
Owner/Operator Telephone Ext:	Not reported
Owner/Operator Fax:	Not reported
Owner/Operator Email:	Not reported
Owner/Operator Indicator:	Owner
Owner/Operator Name:	RAYMOND R BOISSONEAU
Legal Status:	Private
Date Became Current:	1980-01-01 00:00:00.
Date Ended Current:	Not reported
Owner/Operator Address:	252 WILLOW ST
Owner/Operator City,State,Zip:	MANCHESTER, NH 03103-6294
Owner/Operator Telephone:	603-622-3711
Owner/Operator Telephone Ext:	Not reported
Owner/Operator Fax:	Not reported
Owner/Operator Email:	Not reported
Owner/Operator Indicator:	Operator
Owner/Operator Name:	RAYMOND R BOISS
Legal Status:	Private
Date Became Current:	1980-01-01 00:00:00.
Date Ended Current:	Not reported
Owner/Operator Address:	252 WILLOW ST
Owner/Operator City,State,Zip:	MANCHESTER, NH 03103-6294
Owner/Operator Telephone:	603-622-3711
Owner/Operator Telephone Ext:	Not reported
Owner/Operator Fax:	Not reported
Owner/Operator Email:	Not reported
Owner/Operator Indicator:	Owner
Owner/Operator Name:	RAYMOND R BOISS
Legal Status:	Private
Date Became Current:	1980-01-01 00:00:00.
Date Ended Current:	Not reported

Map ID  
Direction  
Distance  
Elevation

MAP FINDINGS

Site

Database(s)

EDR ID Number  
EPA ID Number

**ELECTROPAC CO INC (Continued)**

**1000181370**

Owner/Operator Address: 252 WILLOW ST  
Owner/Operator City,State,Zip: MANCHESTER, NH 03103-6294  
Owner/Operator Telephone: 603-622-3711  
Owner/Operator Telephone Ext: Not reported  
Owner/Operator Fax: Not reported  
Owner/Operator Email: Not reported

Owner/Operator Indicator: Operator  
Owner/Operator Name: RAYMOND R BOISS  
Legal Status: Private  
Date Became Current: 1980-01-01 00:00:00.  
Date Ended Current: Not reported  
Owner/Operator Address: 252 WILLOW ST  
Owner/Operator City,State,Zip: MANCHESTER, NH 03103-6294  
Owner/Operator Telephone: 603-622-3711  
Owner/Operator Telephone Ext: Not reported  
Owner/Operator Fax: Not reported  
Owner/Operator Email: Not reported

Owner/Operator Indicator: Owner  
Owner/Operator Name: RAYMOND R BOISSONEAU  
Legal Status: Private  
Date Became Current: 1980-01-01 00:00:00.  
Date Ended Current: Not reported  
Owner/Operator Address: 252 WILLOW ST  
Owner/Operator City,State,Zip: MANCHESTER, NH 03103-6294  
Owner/Operator Telephone: Not reported  
Owner/Operator Telephone Ext: Not reported  
Owner/Operator Fax: Not reported  
Owner/Operator Email: Not reported

Owner/Operator Indicator: Operator  
Owner/Operator Name: RAYMOND R BOISSONEAU  
Legal Status: Private  
Date Became Current: 1980-01-01 00:00:00.  
Date Ended Current: Not reported  
Owner/Operator Address: 252 WILLOW ST  
Owner/Operator City,State,Zip: MANCHESTER, NH 03103-6294  
Owner/Operator Telephone: Not reported  
Owner/Operator Telephone Ext: Not reported  
Owner/Operator Fax: Not reported  
Owner/Operator Email: Not reported

Owner/Operator Indicator: Owner  
Owner/Operator Name: RAYMOND R BOISSONEAU  
Legal Status: Private  
Date Became Current: 1980-01-01 00:00:00.  
Date Ended Current: Not reported  
Owner/Operator Address: 252 WILLOW ST  
Owner/Operator City,State,Zip: MANCHESTER, NH 03103-6294  
Owner/Operator Telephone: Not reported  
Owner/Operator Telephone Ext: Not reported  
Owner/Operator Fax: Not reported  
Owner/Operator Email: Not reported

Owner/Operator Indicator: Owner  
Owner/Operator Name: RAYMOND R BOISSONEAU

Map ID  
Direction  
Distance  
Elevation

MAP FINDINGS

Site

Database(s)

EDR ID Number  
EPA ID Number

**ELECTROPAC CO INC (Continued)**

**1000181370**

Legal Status: Private  
Date Became Current: 1980-01-01 00:00:00.  
Date Ended Current: Not reported  
Owner/Operator Address: 252 WILLOW ST  
Owner/Operator City,State,Zip: MANCHESTER, NH 03103-6294  
Owner/Operator Telephone: 603-622-3711  
Owner/Operator Telephone Ext: Not reported  
Owner/Operator Fax: Not reported  
Owner/Operator Email: Not reported

Owner/Operator Indicator: Operator  
Owner/Operator Name: RAYMOND R BOISSONEAU  
Legal Status: Private  
Date Became Current: 1980-01-01 00:00:00.  
Date Ended Current: Not reported  
Owner/Operator Address: 252 WILLOW ST  
Owner/Operator City,State,Zip: MANCHESTER, NH 03103-6294  
Owner/Operator Telephone: 603-622-3711  
Owner/Operator Telephone Ext: Not reported  
Owner/Operator Fax: Not reported  
Owner/Operator Email: Not reported

Owner/Operator Indicator: Operator  
Owner/Operator Name: RAYMOND R BOISSONEAU  
Legal Status: Private  
Date Became Current: 1980-01-01 00:00:00.  
Date Ended Current: Not reported  
Owner/Operator Address: 252 WILLOW ST  
Owner/Operator City,State,Zip: MANCHESTER, NH 03103-6294  
Owner/Operator Telephone: 603-622-3711  
Owner/Operator Telephone Ext: Not reported  
Owner/Operator Fax: Not reported  
Owner/Operator Email: Not reported

Owner/Operator Indicator: Operator  
Owner/Operator Name: RAYMOND R BOISSONEAU  
Legal Status: Private  
Date Became Current: 1980-01-01 00:00:00.  
Date Ended Current: Not reported  
Owner/Operator Address: 252 WILLOW ST  
Owner/Operator City,State,Zip: MANCHESTER, NH 03103-6294  
Owner/Operator Telephone: 603-622-3711  
Owner/Operator Telephone Ext: Not reported  
Owner/Operator Fax: Not reported  
Owner/Operator Email: Not reported

Owner/Operator Indicator: Owner  
Owner/Operator Name: RAYMOND BOISSONEAU  
Legal Status: Private  
Date Became Current: 2002-04-02 00:00:00.  
Date Ended Current: Not reported  
Owner/Operator Address: 252 WILLOW ST  
Owner/Operator City,State,Zip: MANCHESTER, NH 03103  
Owner/Operator Telephone: 603-622-3711  
Owner/Operator Telephone Ext: Not reported  
Owner/Operator Fax: Not reported  
Owner/Operator Email: Not reported

Map ID  
Direction  
Distance  
Elevation

MAP FINDINGS

Site

Database(s)

EDR ID Number  
EPA ID Number

**ELECTROPAC CO INC (Continued)**

**1000181370**

Owner/Operator Indicator: Operator  
Owner/Operator Name: RAYMOND R BOISS  
Legal Status: Private  
Date Became Current: 1980-01-01 00:00:00.  
Date Ended Current: Not reported  
Owner/Operator Address: 252 WILLOW ST  
Owner/Operator City,State,Zip: MANCHESTER, NH 03103-6294  
Owner/Operator Telephone: 603-622-3711  
Owner/Operator Telephone Ext: Not reported  
Owner/Operator Fax: Not reported  
Owner/Operator Email: Not reported

Owner/Operator Indicator: Owner  
Owner/Operator Name: RAYMOND R BOISS  
Legal Status: Private  
Date Became Current: 1980-01-01 00:00:00.  
Date Ended Current: Not reported  
Owner/Operator Address: 252 WILLOW ST  
Owner/Operator City,State,Zip: MANCHESTER, NH 03103-6294  
Owner/Operator Telephone: 603-622-3711  
Owner/Operator Telephone Ext: Not reported  
Owner/Operator Fax: Not reported  
Owner/Operator Email: Not reported

Owner/Operator Indicator: Owner  
Owner/Operator Name: RAYMOND R BOISSONEAU  
Legal Status: Private  
Date Became Current: 1980-01-01 00:00:00.  
Date Ended Current: Not reported  
Owner/Operator Address: 252 WILLOW ST  
Owner/Operator City,State,Zip: MANCHESTER, NH 03103-6294  
Owner/Operator Telephone: Not reported  
Owner/Operator Telephone Ext: Not reported  
Owner/Operator Fax: Not reported  
Owner/Operator Email: Not reported

Owner/Operator Indicator: Operator  
Owner/Operator Name: RAYMOND R BOISSONEAU  
Legal Status: Private  
Date Became Current: 1980-01-01 00:00:00.  
Date Ended Current: Not reported  
Owner/Operator Address: 252 WILLOW ST  
Owner/Operator City,State,Zip: MANCHESTER, NH 03103-6294  
Owner/Operator Telephone: Not reported  
Owner/Operator Telephone Ext: Not reported  
Owner/Operator Fax: Not reported  
Owner/Operator Email: Not reported

Owner/Operator Indicator: Owner  
Owner/Operator Name: RAYMOND R BOISSONEAU  
Legal Status: Private  
Date Became Current: 1980-01-01 00:00:00.  
Date Ended Current: Not reported  
Owner/Operator Address: 252 WILLOW ST  
Owner/Operator City,State,Zip: MANCHESTER, NH 03103-6294  
Owner/Operator Telephone: 603-622-3711  
Owner/Operator Telephone Ext: Not reported



Map ID  
Direction  
Distance  
Elevation

MAP FINDINGS

Site

Database(s)

EDR ID Number  
EPA ID Number

**ELECTROPAC CO INC (Continued)**

**1000181370**

Owner/Operator Fax:	Not reported
Owner/Operator Email:	Not reported
Owner/Operator Indicator:	Operator
Owner/Operator Name:	RAYMOND R BOISSONEAU
Legal Status:	Private
Date Became Current:	1980-01-01 00:00:00.
Date Ended Current:	Not reported
Owner/Operator Address:	252 WILLOW ST
Owner/Operator City,State,Zip:	MANCHESTER, NH 03103-6294
Owner/Operator Telephone:	603-622-3711
Owner/Operator Telephone Ext:	Not reported
Owner/Operator Fax:	Not reported
Owner/Operator Email:	Not reported
Owner/Operator Indicator:	Owner
Owner/Operator Name:	RAYMOND R BOISSONEAU
Legal Status:	Private
Date Became Current:	1980-01-01 00:00:00.
Date Ended Current:	Not reported
Owner/Operator Address:	252 WILLOW ST
Owner/Operator City,State,Zip:	MANCHESTER, NH 03103-6294
Owner/Operator Telephone:	603-622-3711
Owner/Operator Telephone Ext:	Not reported
Owner/Operator Fax:	Not reported
Owner/Operator Email:	Not reported
Owner/Operator Indicator:	Operator
Owner/Operator Name:	RAYMOND R BOISSONEAU
Legal Status:	Private
Date Became Current:	1980-01-01 00:00:00.
Date Ended Current:	Not reported
Owner/Operator Address:	252 WILLOW ST
Owner/Operator City,State,Zip:	MANCHESTER, NH 03103-6294
Owner/Operator Telephone:	603-622-3711
Owner/Operator Telephone Ext:	Not reported
Owner/Operator Fax:	Not reported
Owner/Operator Email:	Not reported
Owner/Operator Indicator:	Owner
Owner/Operator Name:	RAYMOND R BOISS
Legal Status:	Private
Date Became Current:	1980-01-01 00:00:00.
Date Ended Current:	Not reported
Owner/Operator Address:	252 WILLOW ST

Map ID  
Direction  
Distance  
Elevation

MAP FINDINGS

Site

Database(s)

EDR ID Number  
EPA ID Number

**ELECTROPAC CO INC (Continued)**

**1000181370**

Owner/Operator City,State,Zip: MANCHESTER, NH 03103-6294  
Owner/Operator Telephone: 603-622-3711  
Owner/Operator Telephone Ext: Not reported  
Owner/Operator Fax: Not reported  
Owner/Operator Email: Not reported

Owner/Operator Indicator: Operator  
Owner/Operator Name: RAYMOND R BOISSONEAU  
Legal Status: Private  
Date Became Current: 1980-01-01 00:00:00.  
Date Ended Current: Not reported  
Owner/Operator Address: 252 WILLOW ST  
Owner/Operator City,State,Zip: MANCHESTER, NH 03103-6294  
Owner/Operator Telephone: 603-622-3711  
Owner/Operator Telephone Ext: Not reported  
Owner/Operator Fax: Not reported  
Owner/Operator Email: Not reported

Owner/Operator Indicator: Operator  
Owner/Operator Name: RAYMOND R BOISSONEAU  
Legal Status: Private  
Date Became Current: 1980-01-01 00:00:00.  
Date Ended Current: Not reported  
Owner/Operator Address: 252 WILLOW ST  
Owner/Operator City,State,Zip: MANCHESTER, NH 03103-6294  
Owner/Operator Telephone: 603-622-3711  
Owner/Operator Telephone Ext: Not reported  
Owner/Operator Fax: Not reported  
Owner/Operator Email: Not reported

Owner/Operator Indicator: Owner  
Owner/Operator Name: RAYMOND R BOISSONEAU  
Legal Status: Private  
Date Became Current: 1980-01-01 00:00:00.  
Date Ended Current: Not reported  
Owner/Operator Address: 252 WILLOW ST  
Owner/Operator City,State,Zip: MANCHESTER, NH 03103-6294  
Owner/Operator Telephone: 603-622-3711  
Owner/Operator Telephone Ext: Not reported  
Owner/Operator Fax: Not reported  
Owner/Operator Email: Not reported

Owner/Operator Indicator: Owner  
Owner/Operator Name: RAYMOND R BOISS  
Legal Status: Private  
Date Became Current: 1980-01-01 00:00:00.  
Date Ended Current: Not reported  
Owner/Operator Address: 252 WILLOW ST  
Owner/Operator City,State,Zip: MANCHESTER, NH 03103-6294  
Owner/Operator Telephone: 603-622-3711  
Owner/Operator Telephone Ext: Not reported  
Owner/Operator Fax: Not reported  
Owner/Operator Email: Not reported

Owner/Operator Indicator: Owner  
Owner/Operator Name: RAYMOND R BOISSONEAU  
Legal Status: Private

Map ID  
Direction  
Distance  
Elevation

MAP FINDINGS

Site

Database(s)

EDR ID Number  
EPA ID Number

**ELECTROPAC CO INC (Continued)**

**1000181370**

Date Became Current: 1980-01-01 00:00:00.  
Date Ended Current: Not reported  
Owner/Operator Address: 252 WILLOW ST  
Owner/Operator City,State,Zip: MANCHESTER, NH 03103-6294  
Owner/Operator Telephone: 603-622-3711  
Owner/Operator Telephone Ext: Not reported  
Owner/Operator Fax: Not reported  
Owner/Operator Email: Not reported

Owner/Operator Indicator: Owner  
Owner/Operator Name: RAYMOND R BOISSONEAU  
Legal Status: Private  
Date Became Current: 1980-01-01 00:00:00.  
Date Ended Current: Not reported  
Owner/Operator Address: 252 WILLOW ST  
Owner/Operator City,State,Zip: MANCHESTER, NH 03103-6294  
Owner/Operator Telephone: 603-622-3711  
Owner/Operator Telephone Ext: Not reported  
Owner/Operator Fax: Not reported  
Owner/Operator Email: Not reported

Owner/Operator Indicator: Operator  
Owner/Operator Name: RAYMOND R BOISS  
Legal Status: Private  
Date Became Current: 1980-01-01 00:00:00.  
Date Ended Current: Not reported  
Owner/Operator Address: 252 WILLOW ST  
Owner/Operator City,State,Zip: MANCHESTER, NH 03103-6294  
Owner/Operator Telephone: 603-622-3711  
Owner/Operator Telephone Ext: Not reported  
Owner/Operator Fax: Not reported  
Owner/Operator Email: Not reported

Owner/Operator Indicator: Owner  
Owner/Operator Name: RAYMOND R BOISS  
Legal Status: Private  
Date Became Current: 1980-01-01 00:00:00.  
Date Ended Current: Not reported  
Owner/Operator Address: 252 WILLOW ST  
Owner/Operator City,State,Zip: MANCHESTER, NH 03103-6294  
Owner/Operator Telephone: 603-622-3711  
Owner/Operator Telephone Ext: Not reported  
Owner/Operator Fax: Not reported  
Owner/Operator Email: Not reported

Owner/Operator Indicator: Operator  
Owner/Operator Name: OPERNAME  
Legal Status: Private  
Date Became Current: Not reported  
Date Ended Current: Not reported  
Owner/Operator Address: OPERSTREET  
Owner/Operator City,State,Zip: OPERCITY, NH 99999  
Owner/Operator Telephone: 603-555-1212  
Owner/Operator Telephone Ext: Not reported  
Owner/Operator Fax: Not reported  
Owner/Operator Email: Not reported

Map ID  
Direction  
Distance  
Elevation

MAP FINDINGS

Site

Database(s)

EDR ID Number  
EPA ID Number

**ELECTROPAC CO INC (Continued)**

**1000181370**

Owner/Operator Indicator: Operator  
Owner/Operator Name: RAYMOND R BOISSONEAU  
Legal Status: Private  
Date Became Current: 1980-01-01 00:00:00.  
Date Ended Current: Not reported  
Owner/Operator Address: 252 WILLOW ST  
Owner/Operator City,State,Zip: MANCHESTER, NH 03103-6294  
Owner/Operator Telephone: 603-622-3711  
Owner/Operator Telephone Ext: Not reported  
Owner/Operator Fax: Not reported  
Owner/Operator Email: Not reported

Owner/Operator Indicator: Owner  
Owner/Operator Name: RAYMOND R BOISSONEAU  
Legal Status: Private  
Date Became Current: 1980-01-01 00:00:00.  
Date Ended Current: Not reported  
Owner/Operator Address: 252 WILLOW ST  
Owner/Operator City,State,Zip: MANCHESTER, NH 03103-6294  
Owner/Operator Telephone: 603-622-3711  
Owner/Operator Telephone Ext: Not reported  
Owner/Operator Fax: Not reported  
Owner/Operator Email: Not reported

Owner/Operator Indicator: Owner  
Owner/Operator Name: RAYMOND R BOISS  
Legal Status: Private  
Date Became Current: 1980-01-01 00:00:00.  
Date Ended Current: Not reported  
Owner/Operator Address: 252 WILLOW ST  
Owner/Operator City,State,Zip: MANCHESTER, NH 03103-6294  
Owner/Operator Telephone: 603-622-3711  
Owner/Operator Telephone Ext: Not reported  
Owner/Operator Fax: Not reported  
Owner/Operator Email: Not reported

Owner/Operator Indicator: Operator  
Owner/Operator Name: RAYMOND R BOISSONEAU  
Legal Status: Private  
Date Became Current: 1980-01-01 00:00:00.  
Date Ended Current: Not reported  
Owner/Operator Address: 252 WILLOW ST  
Owner/Operator City,State,Zip: MANCHESTER, NH 03103  
Owner/Operator Telephone: Not reported  
Owner/Operator Telephone Ext: Not reported  
Owner/Operator Fax: Not reported  
Owner/Operator Email: Not reported

Owner/Operator Indicator: Operator  
Owner/Operator Name: RAYMOND R BOISSONEAU  
Legal Status: Private  
Date Became Current: 1980-01-01 00:00:00.  
Date Ended Current: Not reported  
Owner/Operator Address: 252 WILLOW ST  
Owner/Operator City,State,Zip: MANCHESTER, NH 03103-6294  
Owner/Operator Telephone: 603-622-3711  
Owner/Operator Telephone Ext: Not reported

Map ID  
Direction  
Distance  
Elevation

MAP FINDINGS

Site

Database(s)

EDR ID Number  
EPA ID Number

**ELECTROPAC CO INC (Continued)**

**1000181370**

Owner/Operator Fax: Not reported  
Owner/Operator Email: Not reported  
  
Owner/Operator Indicator: Owner  
Owner/Operator Name: RAYMOND R BOISSONEAU  
Legal Status: Private  
Date Became Current: 1980-01-01 00:00:00.  
Date Ended Current: Not reported  
Owner/Operator Address: 252 WILLOW ST  
Owner/Operator City,State,Zip: MANCHESTER, NH 03103-6294  
Owner/Operator Telephone: 603-622-3711  
Owner/Operator Telephone Ext: Not reported  
Owner/Operator Fax: Not reported  
Owner/Operator Email: Not reported

Owner/Operator Indicator: Owner  
Owner/Operator Name: RAYMOND R BOISSONEAU  
Legal Status: Private  
Date Became Current: 1980-01-01 00:00:00.  
Date Ended Current: Not reported  
Owner/Operator Address: 252 WILLOW ST  
Owner/Operator City,State,Zip: MANCHESTER, NH 03103-6294  
Owner/Operator Telephone: 603-622-3711  
Owner/Operator Telephone Ext: Not reported  
Owner/Operator Fax: Not reported  
Owner/Operator Email: Not reported

Owner/Operator Indicator: Operator  
Owner/Operator Name: RAYMOND R BOISS  
Legal Status: Private  
Date Became Current: 1980-01-01 00:00:00.  
Date Ended Current: Not reported  
Owner/Operator Address: 252 WILLOW ST  
Owner/Operator City,State,Zip: MANCHESTER, NH 03103-6294  
Owner/Operator Telephone: 603-622-3711  
Owner/Operator Telephone Ext: Not reported  
Owner/Operator Fax: Not reported  
Owner/Operator Email: Not reported

Historic Generators:

Receive Date: 1980-10-29 00:00:00.0  
Handler Name: ELECTROPAC CO INC  
Federal Waste Generator Description: Not a generator, verified  
State District Owner: Not reported  
Large Quantity Handler of Universal Waste: No  
Recognized Trader Importer: No  
Recognized Trader Exporter: No  
Spent Lead Acid Battery Importer: No  
Spent Lead Acid Battery Exporter: No  
Current Record: No  
Non Storage Recycler Activity: Not reported  
Electronic Manifest Broker: Not reported

Receive Date: 2001-11-14 00:00:00.0  
Handler Name: ELECTROPAC CO INC  
Federal Waste Generator Description: Large Quantity Generator  
State District Owner: Not reported

Map ID  
Direction  
Distance  
Elevation

MAP FINDINGS

Site

Database(s)

EDR ID Number  
EPA ID Number

**ELECTROPAC CO INC (Continued)**

**1000181370**

Large Quantity Handler of Universal Waste:	No
Recognized Trader Importer:	No
Recognized Trader Exporter:	No
Spent Lead Acid Battery Importer:	No
Spent Lead Acid Battery Exporter:	No
Current Record:	No
Non Storage Recycler Activity:	Not reported
Electronic Manifest Broker:	Not reported
Receive Date:	2004-01-12 00:00:00.0
Handler Name:	ELECTROPAC CO INC
Federal Waste Generator Description:	Large Quantity Generator
State District Owner:	Not reported
Large Quantity Handler of Universal Waste:	No
Recognized Trader Importer:	No
Recognized Trader Exporter:	No
Spent Lead Acid Battery Importer:	No
Spent Lead Acid Battery Exporter:	No
Current Record:	No
Non Storage Recycler Activity:	Not reported
Electronic Manifest Broker:	Not reported
Receive Date:	2006-04-17 00:00:00.0
Handler Name:	ELECTROPAC CO INC
Federal Waste Generator Description:	Large Quantity Generator
State District Owner:	Not reported
Large Quantity Handler of Universal Waste:	No
Recognized Trader Importer:	No
Recognized Trader Exporter:	No
Spent Lead Acid Battery Importer:	No
Spent Lead Acid Battery Exporter:	No
Current Record:	No
Non Storage Recycler Activity:	Not reported
Electronic Manifest Broker:	Not reported
Receive Date:	2008-02-19 00:00:00.0
Handler Name:	ELECTROPAC CO INC
Federal Waste Generator Description:	Large Quantity Generator
State District Owner:	Not reported
Large Quantity Handler of Universal Waste:	No
Recognized Trader Importer:	No
Recognized Trader Exporter:	No
Spent Lead Acid Battery Importer:	No
Spent Lead Acid Battery Exporter:	No
Current Record:	No
Non Storage Recycler Activity:	Not reported
Electronic Manifest Broker:	Not reported
Receive Date:	2010-01-27 00:00:00.0
Handler Name:	ELECTROPAC CO INC
Federal Waste Generator Description:	Large Quantity Generator
State District Owner:	Not reported
Large Quantity Handler of Universal Waste:	No
Recognized Trader Importer:	No
Recognized Trader Exporter:	No
Spent Lead Acid Battery Importer:	No
Spent Lead Acid Battery Exporter:	No

Map ID  
Direction  
Distance  
Elevation

MAP FINDINGS

Site

Database(s)

EDR ID Number  
EPA ID Number

**ELECTROPAC CO INC (Continued)**

**1000181370**

Current Record:	No
Non Storage Recycler Activity:	Not reported
Electronic Manifest Broker:	Not reported
Receive Date:	2012-01-18 00:00:00.0
Handler Name:	ELECTROPAC CO INC
Federal Waste Generator Description:	Large Quantity Generator
State District Owner:	Not reported
Large Quantity Handler of Universal Waste:	No
Recognized Trader Importer:	No
Recognized Trader Exporter:	No
Spent Lead Acid Battery Importer:	No
Spent Lead Acid Battery Exporter:	No
Current Record:	No
Non Storage Recycler Activity:	Not reported
Electronic Manifest Broker:	Not reported
Receive Date:	2014-02-24 00:00:00.0
Handler Name:	ELECTROPAC CO INC
Federal Waste Generator Description:	Large Quantity Generator
State District Owner:	Not reported
Large Quantity Handler of Universal Waste:	No
Recognized Trader Importer:	No
Recognized Trader Exporter:	No
Spent Lead Acid Battery Importer:	No
Spent Lead Acid Battery Exporter:	No
Current Record:	No
Non Storage Recycler Activity:	Not reported
Electronic Manifest Broker:	Not reported
Receive Date:	2016-03-01 00:00:00.0
Handler Name:	ELECTROPAC CO INC
Federal Waste Generator Description:	Not a generator, verified
State District Owner:	Not reported
Large Quantity Handler of Universal Waste:	No
Recognized Trader Importer:	No
Recognized Trader Exporter:	No
Spent Lead Acid Battery Importer:	No
Spent Lead Acid Battery Exporter:	No
Current Record:	No
Non Storage Recycler Activity:	Not reported
Electronic Manifest Broker:	Not reported
Receive Date:	2004-02-05 00:00:00.0
Handler Name:	ELECTROPAC CO INC
Federal Waste Generator Description:	Large Quantity Generator
State District Owner:	Not reported
Large Quantity Handler of Universal Waste:	No
Recognized Trader Importer:	No
Recognized Trader Exporter:	No
Spent Lead Acid Battery Importer:	No
Spent Lead Acid Battery Exporter:	No
Current Record:	No
Non Storage Recycler Activity:	Not reported
Electronic Manifest Broker:	Not reported
Receive Date:	2009-02-24 00:00:00.0

Map ID  
Direction  
Distance  
Elevation

MAP FINDINGS

Site

Database(s)

EDR ID Number  
EPA ID Number

**ELECTROPAC CO INC (Continued)**

**1000181370**

Handler Name: ELECTROPAC CO INC  
Federal Waste Generator Description: Large Quantity Generator  
State District Owner: Not reported  
Large Quantity Handler of Universal Waste: No  
Recognized Trader Importer: No  
Recognized Trader Exporter: No  
Spent Lead Acid Battery Importer: No  
Spent Lead Acid Battery Exporter: No  
Current Record: No  
Non Storage Recycler Activity: Not reported  
Electronic Manifest Broker: Not reported

Receive Date: 2009-02-24 00:00:00.0  
Handler Name: ELECTROPAC CO INC  
Federal Waste Generator Description: Large Quantity Generator  
State District Owner: Not reported  
Large Quantity Handler of Universal Waste: No  
Recognized Trader Importer: No  
Recognized Trader Exporter: No  
Spent Lead Acid Battery Importer: No  
Spent Lead Acid Battery Exporter: No  
Current Record: No  
Non Storage Recycler Activity: Not reported  
Electronic Manifest Broker: Not reported

Receive Date: 2016-02-05 00:00:00.0  
Handler Name: ELECTROPAC CO INC  
Federal Waste Generator Description: Not a generator, verified  
State District Owner: Not reported  
Large Quantity Handler of Universal Waste: No  
Recognized Trader Importer: No  
Recognized Trader Exporter: No  
Spent Lead Acid Battery Importer: No  
Spent Lead Acid Battery Exporter: No  
Current Record: No  
Non Storage Recycler Activity: Not reported  
Electronic Manifest Broker: Not reported

Receive Date: 1992-10-07 00:00:00.0  
Handler Name: ELECTROPAC CO INC  
Federal Waste Generator Description: Large Quantity Generator  
State District Owner: Not reported  
Large Quantity Handler of Universal Waste: No  
Recognized Trader Importer: No  
Recognized Trader Exporter: No  
Spent Lead Acid Battery Importer: No  
Spent Lead Acid Battery Exporter: No  
Current Record: No  
Non Storage Recycler Activity: Not reported  
Electronic Manifest Broker: Not reported

Receive Date: 2002-02-12 00:00:00.0  
Handler Name: ELECTROPAC CO INC  
Federal Waste Generator Description: Large Quantity Generator  
State District Owner: Not reported  
Large Quantity Handler of Universal Waste: No  
Recognized Trader Importer: No



Map ID  
Direction  
Distance  
Elevation

MAP FINDINGS

Site

Database(s)

EDR ID Number  
EPA ID Number

**ELECTROPAC CO INC (Continued)**

**1000181370**

Recognized Trader Exporter: No  
Spent Lead Acid Battery Importer: No  
Spent Lead Acid Battery Exporter: No  
Current Record: No  
Non Storage Recycler Activity: Not reported  
Electronic Manifest Broker: Not reported

Receive Date: 2006-04-17 00:00:00.0  
Handler Name: ELECTROPAC CO INC  
Federal Waste Generator Description: Large Quantity Generator  
State District Owner: Not reported  
Large Quantity Handler of Universal Waste: No  
Recognized Trader Importer: No  
Recognized Trader Exporter: No  
Spent Lead Acid Battery Importer: No  
Spent Lead Acid Battery Exporter: No  
Current Record: No  
Non Storage Recycler Activity: Not reported  
Electronic Manifest Broker: Not reported

Receive Date: 2008-02-19 00:00:00.0  
Handler Name: ELECTROPAC CO INC  
Federal Waste Generator Description: Large Quantity Generator  
State District Owner: Not reported  
Large Quantity Handler of Universal Waste: No  
Recognized Trader Importer: No  
Recognized Trader Exporter: No  
Spent Lead Acid Battery Importer: No  
Spent Lead Acid Battery Exporter: No  
Current Record: No  
Non Storage Recycler Activity: Not reported  
Electronic Manifest Broker: Not reported

Receive Date: 2010-01-27 00:00:00.0  
Handler Name: ELECTROPAC CO INC  
Federal Waste Generator Description: Large Quantity Generator  
State District Owner: Not reported  
Large Quantity Handler of Universal Waste: No  
Recognized Trader Importer: No  
Recognized Trader Exporter: No  
Spent Lead Acid Battery Importer: No  
Spent Lead Acid Battery Exporter: No  
Current Record: No  
Non Storage Recycler Activity: Not reported  
Electronic Manifest Broker: Not reported

Receive Date: 2010-01-27 00:00:00.0  
Handler Name: ELECTROPAC CO INC  
Federal Waste Generator Description: Large Quantity Generator  
State District Owner: Not reported  
Large Quantity Handler of Universal Waste: No  
Recognized Trader Importer: No  
Recognized Trader Exporter: No  
Spent Lead Acid Battery Importer: No  
Spent Lead Acid Battery Exporter: No  
Current Record: No  
Non Storage Recycler Activity: Not reported

Map ID  
Direction  
Distance  
Elevation

MAP FINDINGS

Site

Database(s)

EDR ID Number  
EPA ID Number

**ELECTROPAC CO INC (Continued)**

**1000181370**

Electronic Manifest Broker:	Not reported
Receive Date:	2012-01-18 00:00:00.0
Handler Name:	ELECTROPAC CO INC
Federal Waste Generator Description:	Large Quantity Generator
State District Owner:	Not reported
Large Quantity Handler of Universal Waste:	No
Recognized Trader Importer:	No
Recognized Trader Exporter:	No
Spent Lead Acid Battery Importer:	No
Spent Lead Acid Battery Exporter:	No
Current Record:	No
Non Storage Recycler Activity:	Not reported
Electronic Manifest Broker:	Not reported
Receive Date:	2012-01-18 00:00:00.0
Handler Name:	ELECTROPAC CO INC
Federal Waste Generator Description:	Large Quantity Generator
State District Owner:	Not reported
Large Quantity Handler of Universal Waste:	No
Recognized Trader Importer:	No
Recognized Trader Exporter:	No
Spent Lead Acid Battery Importer:	No
Spent Lead Acid Battery Exporter:	No
Current Record:	No
Non Storage Recycler Activity:	Not reported
Electronic Manifest Broker:	Not reported
Receive Date:	2012-01-18 00:00:00.0
Handler Name:	ELECTROPAC CO INC
Federal Waste Generator Description:	Large Quantity Generator
State District Owner:	Not reported
Large Quantity Handler of Universal Waste:	No
Recognized Trader Importer:	No
Recognized Trader Exporter:	No
Spent Lead Acid Battery Importer:	No
Spent Lead Acid Battery Exporter:	No
Current Record:	No
Non Storage Recycler Activity:	Not reported
Electronic Manifest Broker:	Not reported
Receive Date:	2012-01-18 00:00:00.0
Handler Name:	ELECTROPAC CO INC
Federal Waste Generator Description:	Large Quantity Generator
State District Owner:	Not reported
Large Quantity Handler of Universal Waste:	No
Recognized Trader Importer:	No
Recognized Trader Exporter:	No
Spent Lead Acid Battery Importer:	No
Spent Lead Acid Battery Exporter:	No
Current Record:	No
Non Storage Recycler Activity:	Not reported
Electronic Manifest Broker:	Not reported
Receive Date:	2012-01-18 00:00:00.0
Handler Name:	ELECTROPAC CO INC
Federal Waste Generator Description:	Large Quantity Generator

Map ID  
Direction  
Distance  
Elevation

MAP FINDINGS

Site

Database(s)

EDR ID Number  
EPA ID Number

**ELECTROPAC CO INC (Continued)**

**1000181370**

State District Owner: Not reported  
Large Quantity Handler of Universal Waste: No  
Recognized Trader Importer: No  
Recognized Trader Exporter: No  
Spent Lead Acid Battery Importer: No  
Spent Lead Acid Battery Exporter: No  
Current Record: No  
Non Storage Recycler Activity: Not reported  
Electronic Manifest Broker: Not reported

Receive Date: 2016-03-01 00:00:00.0  
Handler Name: ELECTROPAC CO INC  
Federal Waste Generator Description: Not a generator, verified  
State District Owner: Not reported  
Large Quantity Handler of Universal Waste: No  
Recognized Trader Importer: No  
Recognized Trader Exporter: No  
Spent Lead Acid Battery Importer: No  
Spent Lead Acid Battery Exporter: No  
Current Record: Yes  
Non Storage Recycler Activity: Not reported  
Electronic Manifest Broker: Not reported

Receive Date: 1990-02-27 00:00:00.0  
Handler Name: ELECTROPAC COMPANY, INC.  
Federal Waste Generator Description: Large Quantity Generator  
State District Owner: Not reported  
Large Quantity Handler of Universal Waste: No  
Recognized Trader Importer: No  
Recognized Trader Exporter: No  
Spent Lead Acid Battery Importer: No  
Spent Lead Acid Battery Exporter: No  
Current Record: No  
Non Storage Recycler Activity: Not reported  
Electronic Manifest Broker: Not reported

Receive Date: 1992-02-18 00:00:00.0  
Handler Name: ELECTROPAC CO INC  
Federal Waste Generator Description: Large Quantity Generator  
State District Owner: Not reported  
Large Quantity Handler of Universal Waste: No  
Recognized Trader Importer: No  
Recognized Trader Exporter: No  
Spent Lead Acid Battery Importer: No  
Spent Lead Acid Battery Exporter: No  
Current Record: No  
Non Storage Recycler Activity: Not reported  
Electronic Manifest Broker: Not reported

Receive Date: 1994-03-14 00:00:00.0  
Handler Name: ELECTROPAC CO INC  
Federal Waste Generator Description: Large Quantity Generator  
State District Owner: Not reported  
Large Quantity Handler of Universal Waste: No  
Recognized Trader Importer: No  
Recognized Trader Exporter: No  
Spent Lead Acid Battery Importer: No

Map ID  
Direction  
Distance  
Elevation

MAP FINDINGS

Site

Database(s)

EDR ID Number  
EPA ID Number

**ELECTROPAC CO INC (Continued)**

**1000181370**

Spent Lead Acid Battery Exporter:	No
Current Record:	No
Non Storage Recycler Activity:	Not reported
Electronic Manifest Broker:	Not reported
Receive Date:	1996-03-11 00:00:00.0
Handler Name:	ELECTROPAC CO INC
Federal Waste Generator Description:	Large Quantity Generator
State District Owner:	Not reported
Large Quantity Handler of Universal Waste:	No
Recognized Trader Importer:	No
Recognized Trader Exporter:	No
Spent Lead Acid Battery Importer:	No
Spent Lead Acid Battery Exporter:	No
Current Record:	No
Non Storage Recycler Activity:	Not reported
Electronic Manifest Broker:	Not reported
Receive Date:	1998-03-24 00:00:00.0
Handler Name:	ELECTROPAC CO INC
Federal Waste Generator Description:	Large Quantity Generator
State District Owner:	Not reported
Large Quantity Handler of Universal Waste:	No
Recognized Trader Importer:	No
Recognized Trader Exporter:	No
Spent Lead Acid Battery Importer:	No
Spent Lead Acid Battery Exporter:	No
Current Record:	No
Non Storage Recycler Activity:	Not reported
Electronic Manifest Broker:	Not reported
Receive Date:	2000-04-12 00:00:00.0
Handler Name:	ELECTROPAC CO INC
Federal Waste Generator Description:	Large Quantity Generator
State District Owner:	Not reported
Large Quantity Handler of Universal Waste:	No
Recognized Trader Importer:	No
Recognized Trader Exporter:	No
Spent Lead Acid Battery Importer:	No
Spent Lead Acid Battery Exporter:	No
Current Record:	No
Non Storage Recycler Activity:	Not reported
Electronic Manifest Broker:	Not reported

List of NAICS Codes and Descriptions:

NAICS Code:	334412
NAICS Description:	BARE PRINTED CIRCUIT BOARD MANUFACTURING
NAICS Code:	334419
NAICS Description:	OTHER ELECTRONIC COMPONENT MANUFACTURING

Facility Has Received Notices of Violation:

Found Violation:	Yes
Agency Which Determined Violation:	State
Violation Short Description:	Generators - General
Date Violation was Determined:	2001-11-20 00:00:00.0

Map ID  
Direction  
Distance  
Elevation

MAP FINDINGS

Site

Database(s)

EDR ID Number  
EPA ID Number

**ELECTROPAC CO INC (Continued)**

**1000181370**

Actual Return to Compliance Date: 2002-11-07 00:00:00.0  
Return to Compliance Qualifier: Documented  
Violation Responsible Agency: State  
Scheduled Compliance Date: 2002-11-30 00:00:00.0  
Enforcement Identifier: 002  
Date of Enforcement Action: 2002-08-29 00:00:00.0  
Enforcement Responsible Agency: State  
Enforcement Docket Number: Not reported  
Enforcement Attorney: Not reported  
Corrective Action Component: No  
Appeal Initiated Date: Not reported  
Appeal Resolution Date: Not reported  
Disposition Status Date: Not reported  
Disposition Status: Not reported  
Disposition Status Description: Not reported  
Consent/Final Order Sequence Number: Not reported  
Consent/Final Order Respondent Name: Not reported  
Consent/Final Order Lead Agency: Not reported  
Enforcement Type: WRITTEN INFORMAL  
Enforcement Responsible Person: EKANH  
Enforcement Responsible Sub-Organization: RC  
SEP Sequence Number: Not reported  
SEP Expenditure Amount: Not reported  
SEP Scheduled Completion Date: Not reported  
SEP Actual Date: Not reported  
SEP Defaulted Date: Not reported  
SEP Type: Not reported  
SEP Type Description: Not reported  
Proposed Amount: Not reported  
Final Monetary Amount: Not reported  
Paid Amount: Not reported  
Final Count: Not reported  
Final Amount: Not reported

Found Violation: Yes  
Agency Which Determined Violation: State  
Violation Short Description: State Statute or Regulation  
Date Violation was Determined: 2007-11-28 00:00:00.0  
Actual Return to Compliance Date: 2008-02-29 00:00:00.0  
Return to Compliance Qualifier: Documented  
Violation Responsible Agency: State  
Scheduled Compliance Date: Not reported  
Enforcement Identifier: 001  
Date of Enforcement Action: 2008-11-10 00:00:00.0  
Enforcement Responsible Agency: State  
Enforcement Docket Number: Not reported  
Enforcement Attorney: Not reported  
Corrective Action Component: No  
Appeal Initiated Date: Not reported  
Appeal Resolution Date: Not reported  
Disposition Status Date: Not reported  
Disposition Status: Not reported  
Disposition Status Description: Not reported  
Consent/Final Order Sequence Number: Not reported  
Consent/Final Order Respondent Name: Not reported  
Consent/Final Order Lead Agency: Not reported  
Enforcement Type: INITIAL 3008(A) COMPLIANCE

Map ID  
Direction  
Distance  
Elevation

MAP FINDINGS

Site

Database(s)

EDR ID Number  
EPA ID Number

**ELECTROPAC CO INC (Continued)**

**1000181370**

Enforcement Responsible Person:	LRBNH
Enforcement Responsible Sub-Organization:	Not reported
SEP Sequence Number:	Not reported
SEP Expenditure Amount:	Not reported
SEP Scheduled Completion Date:	Not reported
SEP Actual Date:	Not reported
SEP Defaulted Date:	Not reported
SEP Type:	Not reported
SEP Type Description:	Not reported
Proposed Amount:	3750
Final Monetary Amount:	Not reported
Paid Amount:	Not reported
Final Count:	Not reported
Final Amount:	Not reported
Found Violation:	Yes
Agency Which Determined Violation:	State
Violation Short Description:	Generators - Pre-transport
Date Violation was Determined:	2001-11-20 00:00:00.0
Actual Return to Compliance Date:	2002-11-07 00:00:00.0
Return to Compliance Qualifier:	Documented
Violation Responsible Agency:	State
Scheduled Compliance Date:	2002-11-30 00:00:00.0
Enforcement Identifier:	002
Date of Enforcement Action:	2002-08-29 00:00:00.0
Enforcement Responsible Agency:	State
Enforcement Docket Number:	Not reported
Enforcement Attorney:	Not reported
Corrective Action Component:	No
Appeal Initiated Date:	Not reported
Appeal Resolution Date:	Not reported
Disposition Status Date:	Not reported
Disposition Status:	Not reported
Disposition Status Description:	Not reported
Consent/Final Order Sequence Number:	Not reported
Consent/Final Order Respondent Name:	Not reported
Consent/Final Order Lead Agency:	Not reported
Enforcement Type:	WRITTEN INFORMAL
Enforcement Responsible Person:	EKANH
Enforcement Responsible Sub-Organization:	RC
SEP Sequence Number:	Not reported
SEP Expenditure Amount:	Not reported
SEP Scheduled Completion Date:	Not reported
SEP Actual Date:	Not reported
SEP Defaulted Date:	Not reported
SEP Type:	Not reported
SEP Type Description:	Not reported
Proposed Amount:	Not reported
Final Monetary Amount:	Not reported
Paid Amount:	Not reported
Final Count:	Not reported
Final Amount:	Not reported
Found Violation:	Yes
Agency Which Determined Violation:	State
Violation Short Description:	Generators - Pre-transport
Date Violation was Determined:	2007-11-28 00:00:00.0

Map ID  
Direction  
Distance  
Elevation

MAP FINDINGS

Site

Database(s)

EDR ID Number  
EPA ID Number

**ELECTROPAC CO INC (Continued)**

**1000181370**

Actual Return to Compliance Date: 2007-12-10 00:00:00.0  
Return to Compliance Qualifier: Documented  
Violation Responsible Agency: State  
Scheduled Compliance Date: Not reported  
Enforcement Identifier: 001  
Date of Enforcement Action: 2008-11-10 00:00:00.0  
Enforcement Responsible Agency: State  
Enforcement Docket Number: Not reported  
Enforcement Attorney: Not reported  
Corrective Action Component: No  
Appeal Initiated Date: Not reported  
Appeal Resolution Date: Not reported  
Disposition Status Date: Not reported  
Disposition Status: Not reported  
Disposition Status Description: Not reported  
Consent/Final Order Sequence Number: Not reported  
Consent/Final Order Respondent Name: Not reported  
Consent/Final Order Lead Agency: Not reported  
Enforcement Type: INITIAL 3008(A) COMPLIANCE  
Enforcement Responsible Person: LRBNH  
Enforcement Responsible Sub-Organization: Not reported  
SEP Sequence Number: Not reported  
SEP Expenditure Amount: Not reported  
SEP Scheduled Completion Date: Not reported  
SEP Actual Date: Not reported  
SEP Defaulted Date: Not reported  
SEP Type: Not reported  
SEP Type Description: Not reported  
Proposed Amount: 3750  
Final Monetary Amount: Not reported  
Paid Amount: Not reported  
Final Count: Not reported  
Final Amount: Not reported

Found Violation: Yes  
Agency Which Determined Violation: State  
Violation Short Description: Generators - General  
Date Violation was Determined: 2001-11-20 00:00:00.0  
Actual Return to Compliance Date: 2002-11-07 00:00:00.0  
Return to Compliance Qualifier: Documented  
Violation Responsible Agency: State  
Scheduled Compliance Date: Not reported  
Enforcement Identifier: 001  
Date of Enforcement Action: 2002-08-29 00:00:00.0  
Enforcement Responsible Agency: State  
Enforcement Docket Number: Not reported  
Enforcement Attorney: Not reported  
Corrective Action Component: No  
Appeal Initiated Date: Not reported  
Appeal Resolution Date: Not reported  
Disposition Status Date: Not reported  
Disposition Status: Not reported  
Disposition Status Description: Not reported  
Consent/Final Order Sequence Number: Not reported  
Consent/Final Order Respondent Name: Not reported  
Consent/Final Order Lead Agency: Not reported  
Enforcement Type: FINAL 3008(A) COMPLIANCE ORDER

Map ID  
Direction  
Distance  
Elevation

MAP FINDINGS

Site

Database(s)

EDR ID Number  
EPA ID Number

**ELECTROPAC CO INC (Continued)**

**1000181370**

Enforcement Responsible Person:	LRBNH
Enforcement Responsible Sub-Organization:	S
SEP Sequence Number:	Not reported
SEP Expenditure Amount:	Not reported
SEP Scheduled Completion Date:	Not reported
SEP Actual Date:	Not reported
SEP Defaulted Date:	Not reported
SEP Type:	Not reported
SEP Type Description:	Not reported
Proposed Amount:	57950
Final Monetary Amount:	46500
Paid Amount:	46500
Final Count:	1
Final Amount:	46500
Found Violation:	Yes
Agency Which Determined Violation:	State
Violation Short Description:	Generators - Pre-transport
Date Violation was Determined:	2007-11-28 00:00:00.0
Actual Return to Compliance Date:	2008-02-29 00:00:00.0
Return to Compliance Qualifier:	Documented
Violation Responsible Agency:	State
Scheduled Compliance Date:	2008-03-01 00:00:00.0
Enforcement Identifier:	001
Date of Enforcement Action:	2008-01-29 00:00:00.0
Enforcement Responsible Agency:	State
Enforcement Docket Number:	LOD 08-001
Enforcement Attorney:	Not reported
Corrective Action Component:	No
Appeal Initiated Date:	Not reported
Appeal Resolution Date:	Not reported
Disposition Status Date:	Not reported
Disposition Status:	Not reported
Disposition Status Description:	Not reported
Consent/Final Order Sequence Number:	Not reported
Consent/Final Order Respondent Name:	Not reported
Consent/Final Order Lead Agency:	Not reported
Enforcement Type:	WRITTEN INFORMAL
Enforcement Responsible Person:	TACNH
Enforcement Responsible Sub-Organization:	RC
SEP Sequence Number:	Not reported
SEP Expenditure Amount:	Not reported
SEP Scheduled Completion Date:	Not reported
SEP Actual Date:	Not reported
SEP Defaulted Date:	Not reported
SEP Type:	Not reported
SEP Type Description:	Not reported
Proposed Amount:	Not reported
Final Monetary Amount:	Not reported
Paid Amount:	Not reported
Final Count:	Not reported
Final Amount:	Not reported
Found Violation:	Yes
Agency Which Determined Violation:	State
Violation Short Description:	Generators - General
Date Violation was Determined:	2001-11-20 00:00:00.0



Map ID  
Direction  
Distance  
Elevation

MAP FINDINGS

Site

Database(s)

EDR ID Number  
EPA ID Number

**ELECTROPAC CO INC (Continued)**

**1000181370**

Actual Return to Compliance Date: 2002-11-07 00:00:00.0  
Return to Compliance Qualifier: Documented  
Violation Responsible Agency: State  
Scheduled Compliance Date: 2002-11-30 00:00:00.0  
Enforcement Identifier: 002  
Date of Enforcement Action: 2002-08-29 00:00:00.0  
Enforcement Responsible Agency: State  
Enforcement Docket Number: Not reported  
Enforcement Attorney: Not reported  
Corrective Action Component: No  
Appeal Initiated Date: Not reported  
Appeal Resolution Date: Not reported  
Disposition Status Date: Not reported  
Disposition Status: Not reported  
Disposition Status Description: Not reported  
Consent/Final Order Sequence Number: Not reported  
Consent/Final Order Respondent Name: Not reported  
Consent/Final Order Lead Agency: Not reported  
Enforcement Type: WRITTEN INFORMAL  
Enforcement Responsible Person: EKANH  
Enforcement Responsible Sub-Organization: RC  
SEP Sequence Number: Not reported  
SEP Expenditure Amount: Not reported  
SEP Scheduled Completion Date: Not reported  
SEP Actual Date: Not reported  
SEP Defaulted Date: Not reported  
SEP Type: Not reported  
SEP Type Description: Not reported  
Proposed Amount: Not reported  
Final Monetary Amount: Not reported  
Paid Amount: Not reported  
Final Count: Not reported  
Final Amount: Not reported

Found Violation: Yes  
Agency Which Determined Violation: State  
Violation Short Description: Generators - Pre-transport  
Date Violation was Determined: 2001-11-20 00:00:00.0  
Actual Return to Compliance Date: 2002-11-07 00:00:00.0  
Return to Compliance Qualifier: Documented  
Violation Responsible Agency: State  
Scheduled Compliance Date: Not reported  
Enforcement Identifier: 001  
Date of Enforcement Action: 2002-08-29 00:00:00.0  
Enforcement Responsible Agency: State  
Enforcement Docket Number: Not reported  
Enforcement Attorney: Not reported  
Corrective Action Component: No  
Appeal Initiated Date: Not reported  
Appeal Resolution Date: Not reported  
Disposition Status Date: Not reported  
Disposition Status: Not reported  
Disposition Status Description: Not reported  
Consent/Final Order Sequence Number: Not reported  
Consent/Final Order Respondent Name: Not reported  
Consent/Final Order Lead Agency: Not reported  
Enforcement Type: FINAL 3008(A) COMPLIANCE ORDER

Map ID  
Direction  
Distance  
Elevation

MAP FINDINGS

Site

Database(s)

EDR ID Number  
EPA ID Number

**ELECTROPAC CO INC (Continued)**

**1000181370**

Enforcement Responsible Person:	LRBNH
Enforcement Responsible Sub-Organization:	S
SEP Sequence Number:	Not reported
SEP Expenditure Amount:	Not reported
SEP Scheduled Completion Date:	Not reported
SEP Actual Date:	Not reported
SEP Defaulted Date:	Not reported
SEP Type:	Not reported
SEP Type Description:	Not reported
Proposed Amount:	57950
Final Monetary Amount:	46500
Paid Amount:	46500
Final Count:	1
Final Amount:	46500
Found Violation:	Yes
Agency Which Determined Violation:	State
Violation Short Description:	Generators - Pre-transport
Date Violation was Determined:	2007-11-28 00:00:00.0
Actual Return to Compliance Date:	2007-11-28 00:00:00.0
Return to Compliance Qualifier:	Observed
Violation Responsible Agency:	State
Scheduled Compliance Date:	Not reported
Enforcement Identifier:	001
Date of Enforcement Action:	2009-01-26 00:00:00.0
Enforcement Responsible Agency:	State
Enforcement Docket Number:	Not reported
Enforcement Attorney:	Not reported
Corrective Action Component:	No
Appeal Initiated Date:	Not reported
Appeal Resolution Date:	Not reported
Disposition Status Date:	Not reported
Disposition Status:	Not reported
Disposition Status Description:	Not reported
Consent/Final Order Sequence Number:	Not reported
Consent/Final Order Respondent Name:	Not reported
Consent/Final Order Lead Agency:	Not reported
Enforcement Type:	FINAL 3008(A) COMPLIANCE ORDER
Enforcement Responsible Person:	LRBNH
Enforcement Responsible Sub-Organization:	RC
SEP Sequence Number:	Not reported
SEP Expenditure Amount:	Not reported
SEP Scheduled Completion Date:	Not reported
SEP Actual Date:	Not reported
SEP Defaulted Date:	Not reported
SEP Type:	Not reported
SEP Type Description:	Not reported
Proposed Amount:	Not reported
Final Monetary Amount:	3750
Paid Amount:	3750
Final Count:	1
Final Amount:	3750
Found Violation:	Yes
Agency Which Determined Violation:	State
Violation Short Description:	Generators - General
Date Violation was Determined:	2001-11-20 00:00:00.0

Map ID  
Direction  
Distance  
Elevation

MAP FINDINGS

Site

Database(s)

EDR ID Number  
EPA ID Number

**ELECTROPAC CO INC (Continued)**

**1000181370**

Actual Return to Compliance Date: 2002-11-07 00:00:00.0  
Return to Compliance Qualifier: Documented  
Violation Responsible Agency: State  
Scheduled Compliance Date: 2002-11-30 00:00:00.0  
Enforcement Identifier: 002  
Date of Enforcement Action: 2002-08-29 00:00:00.0  
Enforcement Responsible Agency: State  
Enforcement Docket Number: Not reported  
Enforcement Attorney: Not reported  
Corrective Action Component: No  
Appeal Initiated Date: Not reported  
Appeal Resolution Date: Not reported  
Disposition Status Date: Not reported  
Disposition Status: Not reported  
Disposition Status Description: Not reported  
Consent/Final Order Sequence Number: Not reported  
Consent/Final Order Respondent Name: Not reported  
Consent/Final Order Lead Agency: Not reported  
Enforcement Type: WRITTEN INFORMAL  
Enforcement Responsible Person: EKANH  
Enforcement Responsible Sub-Organization: RC  
SEP Sequence Number: Not reported  
SEP Expenditure Amount: Not reported  
SEP Scheduled Completion Date: Not reported  
SEP Actual Date: Not reported  
SEP Defaulted Date: Not reported  
SEP Type: Not reported  
SEP Type Description: Not reported  
Proposed Amount: Not reported  
Final Monetary Amount: Not reported  
Paid Amount: Not reported  
Final Count: Not reported  
Final Amount: Not reported

Found Violation: Yes  
Agency Which Determined Violation: State  
Violation Short Description: Generators - Pre-transport  
Date Violation was Determined: 2001-11-20 00:00:00.0  
Actual Return to Compliance Date: 2002-11-07 00:00:00.0  
Return to Compliance Qualifier: Documented  
Violation Responsible Agency: State  
Scheduled Compliance Date: 2002-11-30 00:00:00.0  
Enforcement Identifier: 002  
Date of Enforcement Action: 2002-08-29 00:00:00.0  
Enforcement Responsible Agency: State  
Enforcement Docket Number: Not reported  
Enforcement Attorney: Not reported  
Corrective Action Component: No  
Appeal Initiated Date: Not reported  
Appeal Resolution Date: Not reported  
Disposition Status Date: Not reported  
Disposition Status: Not reported  
Disposition Status Description: Not reported  
Consent/Final Order Sequence Number: Not reported  
Consent/Final Order Respondent Name: Not reported  
Consent/Final Order Lead Agency: Not reported  
Enforcement Type: WRITTEN INFORMAL

Map ID  
Direction  
Distance  
Elevation

MAP FINDINGS

Site

Database(s)

EDR ID Number  
EPA ID Number

**ELECTROPAC CO INC (Continued)**

**1000181370**

Enforcement Responsible Person:	EKANH
Enforcement Responsible Sub-Organization:	RC
SEP Sequence Number:	Not reported
SEP Expenditure Amount:	Not reported
SEP Scheduled Completion Date:	Not reported
SEP Actual Date:	Not reported
SEP Defaulted Date:	Not reported
SEP Type:	Not reported
SEP Type Description:	Not reported
Proposed Amount:	Not reported
Final Monetary Amount:	Not reported
Paid Amount:	Not reported
Final Count:	Not reported
Final Amount:	Not reported
Found Violation:	Yes
Agency Which Determined Violation:	State
Violation Short Description:	State Statute or Regulation
Date Violation was Determined:	2007-11-28 00:00:00.0
Actual Return to Compliance Date:	2007-12-10 00:00:00.0
Return to Compliance Qualifier:	Documented
Violation Responsible Agency:	State
Scheduled Compliance Date:	Not reported
Enforcement Identifier:	001
Date of Enforcement Action:	2008-11-10 00:00:00.0
Enforcement Responsible Agency:	State
Enforcement Docket Number:	Not reported
Enforcement Attorney:	Not reported
Corrective Action Component:	No
Appeal Initiated Date:	Not reported
Appeal Resolution Date:	Not reported
Disposition Status Date:	Not reported
Disposition Status:	Not reported
Disposition Status Description:	Not reported
Consent/Final Order Sequence Number:	Not reported
Consent/Final Order Respondent Name:	Not reported
Consent/Final Order Lead Agency:	Not reported
Enforcement Type:	INITIAL 3008(A) COMPLIANCE
Enforcement Responsible Person:	LRBNH
Enforcement Responsible Sub-Organization:	Not reported
SEP Sequence Number:	Not reported
SEP Expenditure Amount:	Not reported
SEP Scheduled Completion Date:	Not reported
SEP Actual Date:	Not reported
SEP Defaulted Date:	Not reported
SEP Type:	Not reported
SEP Type Description:	Not reported
Proposed Amount:	3750
Final Monetary Amount:	Not reported
Paid Amount:	Not reported
Final Count:	Not reported
Final Amount:	Not reported
Found Violation:	Yes
Agency Which Determined Violation:	State
Violation Short Description:	Generators - Pre-transport
Date Violation was Determined:	2007-11-28 00:00:00.0

Map ID  
Direction  
Distance  
Elevation

MAP FINDINGS

Site

Database(s)

EDR ID Number  
EPA ID Number

**ELECTROPAC CO INC (Continued)**

**1000181370**

Actual Return to Compliance Date: 2007-12-10 00:00:00.0  
Return to Compliance Qualifier: Not Resolved  
Violation Responsible Agency: State  
Scheduled Compliance Date: Not reported  
Enforcement Identifier: 001  
Date of Enforcement Action: 2009-01-26 00:00:00.0  
Enforcement Responsible Agency: State  
Enforcement Docket Number: Not reported  
Enforcement Attorney: Not reported  
Corrective Action Component: No  
Appeal Initiated Date: Not reported  
Appeal Resolution Date: Not reported  
Disposition Status Date: Not reported  
Disposition Status: Not reported  
Disposition Status Description: Not reported  
Consent/Final Order Sequence Number: Not reported  
Consent/Final Order Respondent Name: Not reported  
Consent/Final Order Lead Agency: Not reported  
Enforcement Type: FINAL 3008(A) COMPLIANCE ORDER  
Enforcement Responsible Person: LRBNH  
Enforcement Responsible Sub-Organization: RC  
SEP Sequence Number: Not reported  
SEP Expenditure Amount: Not reported  
SEP Scheduled Completion Date: Not reported  
SEP Actual Date: Not reported  
SEP Defaulted Date: Not reported  
SEP Type: Not reported  
SEP Type Description: Not reported  
Proposed Amount: Not reported  
Final Monetary Amount: 3750  
Paid Amount: 3750  
Final Count: 1  
Final Amount: 3750

Found Violation: Yes  
Agency Which Determined Violation: EPA  
Violation Short Description: Generators - Pre-transport  
Date Violation was Determined: 2013-06-12 00:00:00.0  
Actual Return to Compliance Date: 2013-06-12 00:00:00.0  
Return to Compliance Qualifier: Documented  
Violation Responsible Agency: EPA  
Scheduled Compliance Date: Not reported  
Enforcement Identifier: 001  
Date of Enforcement Action: 2013-12-04 00:00:00.0  
Enforcement Responsible Agency: EPA  
Enforcement Docket Number: Not reported  
Enforcement Attorney: Not reported  
Corrective Action Component: No  
Appeal Initiated Date: Not reported  
Appeal Resolution Date: Not reported  
Disposition Status Date: 2014-01-21 00:00:00.0  
Disposition Status: AS  
Disposition Status Description: ACTION SATISFIED (CASE CLOSED)  
Consent/Final Order Sequence Number: Not reported  
Consent/Final Order Respondent Name: Not reported  
Consent/Final Order Lead Agency: Not reported  
Enforcement Type: WRITTEN INFORMAL

Map ID  
Direction  
Distance  
Elevation

MAP FINDINGS

Site

Database(s)

EDR ID Number  
EPA ID Number

**ELECTROPAC CO INC (Continued)**

**1000181370**

Enforcement Responsible Person:	Not reported
Enforcement Responsible Sub-Organization:	Not reported
SEP Sequence Number:	Not reported
SEP Expenditure Amount:	Not reported
SEP Scheduled Completion Date:	Not reported
SEP Actual Date:	Not reported
SEP Defaulted Date:	Not reported
SEP Type:	Not reported
SEP Type Description:	Not reported
Proposed Amount:	Not reported
Final Monetary Amount:	Not reported
Paid Amount:	Not reported
Final Count:	Not reported
Final Amount:	Not reported
Found Violation:	Yes
Agency Which Determined Violation:	State
Violation Short Description:	State Statute or Regulation
Date Violation was Determined:	2007-11-28 00:00:00.0
Actual Return to Compliance Date:	2008-02-29 00:00:00.0
Return to Compliance Qualifier:	Documented
Violation Responsible Agency:	State
Scheduled Compliance Date:	Not reported
Enforcement Identifier:	001
Date of Enforcement Action:	2008-11-10 00:00:00.0
Enforcement Responsible Agency:	State
Enforcement Docket Number:	Not reported
Enforcement Attorney:	Not reported
Corrective Action Component:	No
Appeal Initiated Date:	Not reported
Appeal Resolution Date:	Not reported
Disposition Status Date:	Not reported
Disposition Status:	Not reported
Disposition Status Description:	Not reported
Consent/Final Order Sequence Number:	Not reported
Consent/Final Order Respondent Name:	Not reported
Consent/Final Order Lead Agency:	Not reported
Enforcement Type:	INITIAL 3008(A) COMPLIANCE
Enforcement Responsible Person:	LRBNH
Enforcement Responsible Sub-Organization:	Not reported
SEP Sequence Number:	Not reported
SEP Expenditure Amount:	Not reported
SEP Scheduled Completion Date:	Not reported
SEP Actual Date:	Not reported
SEP Defaulted Date:	Not reported
SEP Type:	Not reported
SEP Type Description:	Not reported
Proposed Amount:	3750
Final Monetary Amount:	Not reported
Paid Amount:	Not reported
Final Count:	Not reported
Final Amount:	Not reported
Found Violation:	Yes
Agency Which Determined Violation:	State
Violation Short Description:	Generators - General
Date Violation was Determined:	2001-11-20 00:00:00.0

Map ID  
Direction  
Distance  
Elevation

MAP FINDINGS

Site

Database(s)

EDR ID Number  
EPA ID Number

**ELECTROPAC CO INC (Continued)**

**1000181370**

Actual Return to Compliance Date: 2002-11-07 00:00:00.0  
Return to Compliance Qualifier: Documented  
Violation Responsible Agency: State  
Scheduled Compliance Date: Not reported  
Enforcement Identifier: 001  
Date of Enforcement Action: 2002-08-29 00:00:00.0  
Enforcement Responsible Agency: State  
Enforcement Docket Number: Not reported  
Enforcement Attorney: Not reported  
Corrective Action Component: No  
Appeal Initiated Date: Not reported  
Appeal Resolution Date: Not reported  
Disposition Status Date: Not reported  
Disposition Status: Not reported  
Disposition Status Description: Not reported  
Consent/Final Order Sequence Number: Not reported  
Consent/Final Order Respondent Name: Not reported  
Consent/Final Order Lead Agency: Not reported  
Enforcement Type: FINAL 3008(A) COMPLIANCE ORDER  
Enforcement Responsible Person: LRBNH  
Enforcement Responsible Sub-Organization: S  
SEP Sequence Number: Not reported  
SEP Expenditure Amount: Not reported  
SEP Scheduled Completion Date: Not reported  
SEP Actual Date: Not reported  
SEP Defaulted Date: Not reported  
SEP Type: Not reported  
SEP Type Description: Not reported  
Proposed Amount: 57950  
Final Monetary Amount: 46500  
Paid Amount: 46500  
Final Count: 1  
Final Amount: 46500

Found Violation: Yes  
Agency Which Determined Violation: State  
Violation Short Description: State Statute or Regulation  
Date Violation was Determined: 2007-11-28 00:00:00.0  
Actual Return to Compliance Date: 2008-02-29 00:00:00.0  
Return to Compliance Qualifier: Documented  
Violation Responsible Agency: State  
Scheduled Compliance Date: Not reported  
Enforcement Identifier: 001  
Date of Enforcement Action: 2008-11-10 00:00:00.0  
Enforcement Responsible Agency: State  
Enforcement Docket Number: Not reported  
Enforcement Attorney: Not reported  
Corrective Action Component: No  
Appeal Initiated Date: Not reported  
Appeal Resolution Date: Not reported  
Disposition Status Date: Not reported  
Disposition Status: Not reported  
Disposition Status Description: Not reported  
Consent/Final Order Sequence Number: Not reported  
Consent/Final Order Respondent Name: Not reported  
Consent/Final Order Lead Agency: Not reported  
Enforcement Type: INITIAL 3008(A) COMPLIANCE

Map ID  
Direction  
Distance  
Elevation

MAP FINDINGS

Site

Database(s)

EDR ID Number  
EPA ID Number

**ELECTROPAC CO INC (Continued)**

**1000181370**

Enforcement Responsible Person:	LRBNH
Enforcement Responsible Sub-Organization:	Not reported
SEP Sequence Number:	Not reported
SEP Expenditure Amount:	Not reported
SEP Scheduled Completion Date:	Not reported
SEP Actual Date:	Not reported
SEP Defaulted Date:	Not reported
SEP Type:	Not reported
SEP Type Description:	Not reported
Proposed Amount:	3750
Final Monetary Amount:	Not reported
Paid Amount:	Not reported
Final Count:	Not reported
Final Amount:	Not reported
Found Violation:	Yes
Agency Which Determined Violation:	State
Violation Short Description:	State Statute or Regulation
Date Violation was Determined:	2007-11-28 00:00:00.0
Actual Return to Compliance Date:	2008-02-29 00:00:00.0
Return to Compliance Qualifier:	Documented
Violation Responsible Agency:	State
Scheduled Compliance Date:	Not reported
Enforcement Identifier:	001
Date of Enforcement Action:	2008-11-10 00:00:00.0
Enforcement Responsible Agency:	State
Enforcement Docket Number:	Not reported
Enforcement Attorney:	Not reported
Corrective Action Component:	No
Appeal Initiated Date:	Not reported
Appeal Resolution Date:	Not reported
Disposition Status Date:	Not reported
Disposition Status:	Not reported
Disposition Status Description:	Not reported
Consent/Final Order Sequence Number:	Not reported
Consent/Final Order Respondent Name:	Not reported
Consent/Final Order Lead Agency:	Not reported
Enforcement Type:	INITIAL 3008(A) COMPLIANCE
Enforcement Responsible Person:	LRBNH
Enforcement Responsible Sub-Organization:	Not reported
SEP Sequence Number:	Not reported
SEP Expenditure Amount:	Not reported
SEP Scheduled Completion Date:	Not reported
SEP Actual Date:	Not reported
SEP Defaulted Date:	Not reported
SEP Type:	Not reported
SEP Type Description:	Not reported
Proposed Amount:	3750
Final Monetary Amount:	Not reported
Paid Amount:	Not reported
Final Count:	Not reported
Final Amount:	Not reported
Found Violation:	Yes
Agency Which Determined Violation:	State
Violation Short Description:	Generators - Pre-transport
Date Violation was Determined:	2007-11-28 00:00:00.0



Map ID  
Direction  
Distance  
Elevation

MAP FINDINGS

Site

Database(s)

EDR ID Number  
EPA ID Number

**ELECTROPAC CO INC (Continued)**

**1000181370**

Actual Return to Compliance Date: 2008-02-29 00:00:00.0  
Return to Compliance Qualifier: Documented  
Violation Responsible Agency: State  
Scheduled Compliance Date: 2008-03-01 00:00:00.0  
Enforcement Identifier: 001  
Date of Enforcement Action: 2008-01-29 00:00:00.0  
Enforcement Responsible Agency: State  
Enforcement Docket Number: LOD 08-001  
Enforcement Attorney: Not reported  
Corrective Action Component: No  
Appeal Initiated Date: Not reported  
Appeal Resolution Date: Not reported  
Disposition Status Date: Not reported  
Disposition Status: Not reported  
Disposition Status Description: Not reported  
Consent/Final Order Sequence Number: Not reported  
Consent/Final Order Respondent Name: Not reported  
Consent/Final Order Lead Agency: Not reported  
Enforcement Type: WRITTEN INFORMAL  
Enforcement Responsible Person: TACNH  
Enforcement Responsible Sub-Organization: RC  
SEP Sequence Number: Not reported  
SEP Expenditure Amount: Not reported  
SEP Scheduled Completion Date: Not reported  
SEP Actual Date: Not reported  
SEP Defaulted Date: Not reported  
SEP Type: Not reported  
SEP Type Description: Not reported  
Proposed Amount: Not reported  
Final Monetary Amount: Not reported  
Paid Amount: Not reported  
Final Count: Not reported  
Final Amount: Not reported

Found Violation: Yes  
Agency Which Determined Violation: State  
Violation Short Description: Generators - Pre-transport  
Date Violation was Determined: 2001-11-20 00:00:00.0  
Actual Return to Compliance Date: 2002-11-07 00:00:00.0  
Return to Compliance Qualifier: Documented  
Violation Responsible Agency: State  
Scheduled Compliance Date: Not reported  
Enforcement Identifier: 001  
Date of Enforcement Action: 2002-08-29 00:00:00.0  
Enforcement Responsible Agency: State  
Enforcement Docket Number: Not reported  
Enforcement Attorney: Not reported  
Corrective Action Component: No  
Appeal Initiated Date: Not reported  
Appeal Resolution Date: Not reported  
Disposition Status Date: Not reported  
Disposition Status: Not reported  
Disposition Status Description: Not reported  
Consent/Final Order Sequence Number: Not reported  
Consent/Final Order Respondent Name: Not reported  
Consent/Final Order Lead Agency: Not reported  
Enforcement Type: FINAL 3008(A) COMPLIANCE ORDER

Map ID  
Direction  
Distance  
Elevation

MAP FINDINGS

Site

Database(s)

EDR ID Number  
EPA ID Number

**ELECTROPAC CO INC (Continued)**

**1000181370**

Enforcement Responsible Person:	LRBNH
Enforcement Responsible Sub-Organization:	S
SEP Sequence Number:	Not reported
SEP Expenditure Amount:	Not reported
SEP Scheduled Completion Date:	Not reported
SEP Actual Date:	Not reported
SEP Defaulted Date:	Not reported
SEP Type:	Not reported
SEP Type Description:	Not reported
Proposed Amount:	57950
Final Monetary Amount:	46500
Paid Amount:	46500
Final Count:	1
Final Amount:	46500
Found Violation:	Yes
Agency Which Determined Violation:	State
Violation Short Description:	Generators - Pre-transport
Date Violation was Determined:	2001-11-20 00:00:00.0
Actual Return to Compliance Date:	2002-11-07 00:00:00.0
Return to Compliance Qualifier:	Documented
Violation Responsible Agency:	State
Scheduled Compliance Date:	Not reported
Enforcement Identifier:	001
Date of Enforcement Action:	2002-08-29 00:00:00.0
Enforcement Responsible Agency:	State
Enforcement Docket Number:	Not reported
Enforcement Attorney:	Not reported
Corrective Action Component:	No
Appeal Initiated Date:	Not reported
Appeal Resolution Date:	Not reported
Disposition Status Date:	Not reported
Disposition Status:	Not reported
Disposition Status Description:	Not reported
Consent/Final Order Sequence Number:	Not reported
Consent/Final Order Respondent Name:	Not reported
Consent/Final Order Lead Agency:	Not reported
Enforcement Type:	FINAL 3008(A) COMPLIANCE ORDER
Enforcement Responsible Person:	LRBNH
Enforcement Responsible Sub-Organization:	S
SEP Sequence Number:	Not reported
SEP Expenditure Amount:	Not reported
SEP Scheduled Completion Date:	Not reported
SEP Actual Date:	Not reported
SEP Defaulted Date:	Not reported
SEP Type:	Not reported
SEP Type Description:	Not reported
Proposed Amount:	57950
Final Monetary Amount:	46500
Paid Amount:	46500
Final Count:	1
Final Amount:	46500
Found Violation:	Yes
Agency Which Determined Violation:	State
Violation Short Description:	Generators - Pre-transport
Date Violation was Determined:	2001-11-20 00:00:00.0

Map ID  
Direction  
Distance  
Elevation

MAP FINDINGS

Site

Database(s)

EDR ID Number  
EPA ID Number

**ELECTROPAC CO INC (Continued)**

**1000181370**

Actual Return to Compliance Date: 2002-11-07 00:00:00.0  
Return to Compliance Qualifier: Documented  
Violation Responsible Agency: State  
Scheduled Compliance Date: 2002-11-30 00:00:00.0  
Enforcement Identifier: 002  
Date of Enforcement Action: 2002-08-29 00:00:00.0  
Enforcement Responsible Agency: State  
Enforcement Docket Number: Not reported  
Enforcement Attorney: Not reported  
Corrective Action Component: No  
Appeal Initiated Date: Not reported  
Appeal Resolution Date: Not reported  
Disposition Status Date: Not reported  
Disposition Status: Not reported  
Disposition Status Description: Not reported  
Consent/Final Order Sequence Number: Not reported  
Consent/Final Order Respondent Name: Not reported  
Consent/Final Order Lead Agency: Not reported  
Enforcement Type: WRITTEN INFORMAL  
Enforcement Responsible Person: EKANH  
Enforcement Responsible Sub-Organization: RC  
SEP Sequence Number: Not reported  
SEP Expenditure Amount: Not reported  
SEP Scheduled Completion Date: Not reported  
SEP Actual Date: Not reported  
SEP Defaulted Date: Not reported  
SEP Type: Not reported  
SEP Type Description: Not reported  
Proposed Amount: Not reported  
Final Monetary Amount: Not reported  
Paid Amount: Not reported  
Final Count: Not reported  
Final Amount: Not reported

Found Violation: Yes  
Agency Which Determined Violation: State  
Violation Short Description: Generators - General  
Date Violation was Determined: 2001-11-20 00:00:00.0  
Actual Return to Compliance Date: 2002-11-07 00:00:00.0  
Return to Compliance Qualifier: Documented  
Violation Responsible Agency: State  
Scheduled Compliance Date: Not reported  
Enforcement Identifier: 001  
Date of Enforcement Action: 2002-08-29 00:00:00.0  
Enforcement Responsible Agency: State  
Enforcement Docket Number: Not reported  
Enforcement Attorney: Not reported  
Corrective Action Component: No  
Appeal Initiated Date: Not reported  
Appeal Resolution Date: Not reported  
Disposition Status Date: Not reported  
Disposition Status: Not reported  
Disposition Status Description: Not reported  
Consent/Final Order Sequence Number: Not reported  
Consent/Final Order Respondent Name: Not reported  
Consent/Final Order Lead Agency: Not reported  
Enforcement Type: FINAL 3008(A) COMPLIANCE ORDER

Map ID  
Direction  
Distance  
Elevation

MAP FINDINGS

Site

Database(s)

EDR ID Number  
EPA ID Number

**ELECTROPAC CO INC (Continued)**

**1000181370**

Enforcement Responsible Person:	LRBNH
Enforcement Responsible Sub-Organization:	S
SEP Sequence Number:	Not reported
SEP Expenditure Amount:	Not reported
SEP Scheduled Completion Date:	Not reported
SEP Actual Date:	Not reported
SEP Defaulted Date:	Not reported
SEP Type:	Not reported
SEP Type Description:	Not reported
Proposed Amount:	57950
Final Monetary Amount:	46500
Paid Amount:	46500
Final Count:	1
Final Amount:	46500
Found Violation:	Yes
Agency Which Determined Violation:	State
Violation Short Description:	Generators - Records/Reporting
Date Violation was Determined:	2007-11-28 00:00:00.0
Actual Return to Compliance Date:	2008-02-29 00:00:00.0
Return to Compliance Qualifier:	Documented
Violation Responsible Agency:	State
Scheduled Compliance Date:	Not reported
Enforcement Identifier:	001
Date of Enforcement Action:	2008-11-10 00:00:00.0
Enforcement Responsible Agency:	State
Enforcement Docket Number:	Not reported
Enforcement Attorney:	Not reported
Corrective Action Component:	No
Appeal Initiated Date:	Not reported
Appeal Resolution Date:	Not reported
Disposition Status Date:	Not reported
Disposition Status:	Not reported
Disposition Status Description:	Not reported
Consent/Final Order Sequence Number:	Not reported
Consent/Final Order Respondent Name:	Not reported
Consent/Final Order Lead Agency:	Not reported
Enforcement Type:	INITIAL 3008(A) COMPLIANCE
Enforcement Responsible Person:	LRBNH
Enforcement Responsible Sub-Organization:	Not reported
SEP Sequence Number:	Not reported
SEP Expenditure Amount:	Not reported
SEP Scheduled Completion Date:	Not reported
SEP Actual Date:	Not reported
SEP Defaulted Date:	Not reported
SEP Type:	Not reported
SEP Type Description:	Not reported
Proposed Amount:	3750
Final Monetary Amount:	Not reported
Paid Amount:	Not reported
Final Count:	Not reported
Final Amount:	Not reported
Found Violation:	No
Agency Which Determined Violation:	Not reported
Violation Short Description:	Not reported
Date Violation was Determined:	Not reported

Map ID  
Direction  
Distance  
Elevation

MAP FINDINGS

Site

Database(s)

EDR ID Number  
EPA ID Number

**ELECTROPAC CO INC (Continued)**

**1000181370**

Actual Return to Compliance Date:	Not reported
Return to Compliance Qualifier:	Not reported
Violation Responsible Agency:	Not reported
Scheduled Compliance Date:	Not reported
Enforcement Identifier:	Not reported
Date of Enforcement Action:	Not reported
Enforcement Responsible Agency:	Not reported
Enforcement Docket Number:	Not reported
Enforcement Attorney:	Not reported
Corrective Action Component:	Not reported
Appeal Initiated Date:	Not reported
Appeal Resolution Date:	Not reported
Disposition Status Date:	Not reported
Disposition Status:	Not reported
Disposition Status Description:	Not reported
Consent/Final Order Sequence Number:	Not reported
Consent/Final Order Respondent Name:	Not reported
Consent/Final Order Lead Agency:	Not reported
Enforcement Type:	Not reported
Enforcement Responsible Person:	Not reported
Enforcement Responsible Sub-Organization:	Not reported
SEP Sequence Number:	Not reported
SEP Expenditure Amount:	Not reported
SEP Scheduled Completion Date:	Not reported
SEP Actual Date:	Not reported
SEP Defaulted Date:	Not reported
SEP Type:	Not reported
SEP Type Description:	Not reported
Proposed Amount:	Not reported
Final Monetary Amount:	Not reported
Paid Amount:	Not reported
Final Count:	Not reported
Final Amount:	Not reported
Found Violation:	Yes
Agency Which Determined Violation:	State
Violation Short Description:	State Statute or Regulation
Date Violation was Determined:	2007-11-28 00:00:00.0
Actual Return to Compliance Date:	2008-02-29 00:00:00.0
Return to Compliance Qualifier:	Documented
Violation Responsible Agency:	State
Scheduled Compliance Date:	2008-03-01 00:00:00.0
Enforcement Identifier:	001
Date of Enforcement Action:	2008-01-29 00:00:00.0
Enforcement Responsible Agency:	State
Enforcement Docket Number:	LOD 08-001
Enforcement Attorney:	Not reported
Corrective Action Component:	No
Appeal Initiated Date:	Not reported
Appeal Resolution Date:	Not reported
Disposition Status Date:	Not reported
Disposition Status:	Not reported
Disposition Status Description:	Not reported
Consent/Final Order Sequence Number:	Not reported
Consent/Final Order Respondent Name:	Not reported
Consent/Final Order Lead Agency:	Not reported
Enforcement Type:	WRITTEN INFORMAL

Map ID  
Direction  
Distance  
Elevation

MAP FINDINGS

Site

Database(s)

EDR ID Number  
EPA ID Number

**ELECTROPAC CO INC (Continued)**

**1000181370**

Enforcement Responsible Person:	TACNH
Enforcement Responsible Sub-Organization:	RC
SEP Sequence Number:	Not reported
SEP Expenditure Amount:	Not reported
SEP Scheduled Completion Date:	Not reported
SEP Actual Date:	Not reported
SEP Defaulted Date:	Not reported
SEP Type:	Not reported
SEP Type Description:	Not reported
Proposed Amount:	Not reported
Final Monetary Amount:	Not reported
Paid Amount:	Not reported
Final Count:	Not reported
Final Amount:	Not reported
Found Violation:	Yes
Agency Which Determined Violation:	State
Violation Short Description:	Generators - Records/Reporting
Date Violation was Determined:	2007-11-28 00:00:00.0
Actual Return to Compliance Date:	2008-02-29 00:00:00.0
Return to Compliance Qualifier:	Documented
Violation Responsible Agency:	State
Scheduled Compliance Date:	Not reported
Enforcement Identifier:	001
Date of Enforcement Action:	2009-01-26 00:00:00.0
Enforcement Responsible Agency:	State
Enforcement Docket Number:	Not reported
Enforcement Attorney:	Not reported
Corrective Action Component:	No
Appeal Initiated Date:	Not reported
Appeal Resolution Date:	Not reported
Disposition Status Date:	Not reported
Disposition Status:	Not reported
Disposition Status Description:	Not reported
Consent/Final Order Sequence Number:	Not reported
Consent/Final Order Respondent Name:	Not reported
Consent/Final Order Lead Agency:	Not reported
Enforcement Type:	FINAL 3008(A) COMPLIANCE ORDER
Enforcement Responsible Person:	LRBNH
Enforcement Responsible Sub-Organization:	RC
SEP Sequence Number:	Not reported
SEP Expenditure Amount:	Not reported
SEP Scheduled Completion Date:	Not reported
SEP Actual Date:	Not reported
SEP Defaulted Date:	Not reported
SEP Type:	Not reported
SEP Type Description:	Not reported
Proposed Amount:	Not reported
Final Monetary Amount:	3750
Paid Amount:	3750
Final Count:	1
Final Amount:	3750
Found Violation:	Yes
Agency Which Determined Violation:	State
Violation Short Description:	Generators - Pre-transport
Date Violation was Determined:	2001-11-20 00:00:00.0

Map ID  
Direction  
Distance  
Elevation

MAP FINDINGS

Site

Database(s)

EDR ID Number  
EPA ID Number

**ELECTROPAC CO INC (Continued)**

**1000181370**

Actual Return to Compliance Date: 2002-11-07 00:00:00.0  
Return to Compliance Qualifier: Documented  
Violation Responsible Agency: State  
Scheduled Compliance Date: 2002-11-30 00:00:00.0  
Enforcement Identifier: 002  
Date of Enforcement Action: 2002-08-29 00:00:00.0  
Enforcement Responsible Agency: State  
Enforcement Docket Number: Not reported  
Enforcement Attorney: Not reported  
Corrective Action Component: No  
Appeal Initiated Date: Not reported  
Appeal Resolution Date: Not reported  
Disposition Status Date: Not reported  
Disposition Status: Not reported  
Disposition Status Description: Not reported  
Consent/Final Order Sequence Number: Not reported  
Consent/Final Order Respondent Name: Not reported  
Consent/Final Order Lead Agency: Not reported  
Enforcement Type: WRITTEN INFORMAL  
Enforcement Responsible Person: EKANH  
Enforcement Responsible Sub-Organization: RC  
SEP Sequence Number: Not reported  
SEP Expenditure Amount: Not reported  
SEP Scheduled Completion Date: Not reported  
SEP Actual Date: Not reported  
SEP Defaulted Date: Not reported  
SEP Type: Not reported  
SEP Type Description: Not reported  
Proposed Amount: Not reported  
Final Monetary Amount: Not reported  
Paid Amount: Not reported  
Final Count: Not reported  
Final Amount: Not reported

Found Violation: Yes  
Agency Which Determined Violation: State  
Violation Short Description: Generators - General  
Date Violation was Determined: 2001-11-20 00:00:00.0  
Actual Return to Compliance Date: 2002-11-07 00:00:00.0  
Return to Compliance Qualifier: Documented  
Violation Responsible Agency: State  
Scheduled Compliance Date: Not reported  
Enforcement Identifier: 001  
Date of Enforcement Action: 2002-08-29 00:00:00.0  
Enforcement Responsible Agency: State  
Enforcement Docket Number: Not reported  
Enforcement Attorney: Not reported  
Corrective Action Component: No  
Appeal Initiated Date: Not reported  
Appeal Resolution Date: Not reported  
Disposition Status Date: Not reported  
Disposition Status: Not reported  
Disposition Status Description: Not reported  
Consent/Final Order Sequence Number: Not reported  
Consent/Final Order Respondent Name: Not reported  
Consent/Final Order Lead Agency: Not reported  
Enforcement Type: FINAL 3008(A) COMPLIANCE ORDER

Map ID  
Direction  
Distance  
Elevation

MAP FINDINGS

Site

Database(s)

EDR ID Number  
EPA ID Number

**ELECTROPAC CO INC (Continued)**

**1000181370**

Enforcement Responsible Person:	LRBNH
Enforcement Responsible Sub-Organization:	S
SEP Sequence Number:	Not reported
SEP Expenditure Amount:	Not reported
SEP Scheduled Completion Date:	Not reported
SEP Actual Date:	Not reported
SEP Defaulted Date:	Not reported
SEP Type:	Not reported
SEP Type Description:	Not reported
Proposed Amount:	57950
Final Monetary Amount:	46500
Paid Amount:	46500
Final Count:	1
Final Amount:	46500
Found Violation:	Yes
Agency Which Determined Violation:	State
Violation Short Description:	Generators - General
Date Violation was Determined:	2001-11-20 00:00:00.0
Actual Return to Compliance Date:	2002-11-07 00:00:00.0
Return to Compliance Qualifier:	Documented
Violation Responsible Agency:	State
Scheduled Compliance Date:	2002-11-30 00:00:00.0
Enforcement Identifier:	002
Date of Enforcement Action:	2002-08-29 00:00:00.0
Enforcement Responsible Agency:	State
Enforcement Docket Number:	Not reported
Enforcement Attorney:	Not reported
Corrective Action Component:	No
Appeal Initiated Date:	Not reported
Appeal Resolution Date:	Not reported
Disposition Status Date:	Not reported
Disposition Status:	Not reported
Disposition Status Description:	Not reported
Consent/Final Order Sequence Number:	Not reported
Consent/Final Order Respondent Name:	Not reported
Consent/Final Order Lead Agency:	Not reported
Enforcement Type:	WRITTEN INFORMAL
Enforcement Responsible Person:	EKANH
Enforcement Responsible Sub-Organization:	RC
SEP Sequence Number:	Not reported
SEP Expenditure Amount:	Not reported
SEP Scheduled Completion Date:	Not reported
SEP Actual Date:	Not reported
SEP Defaulted Date:	Not reported
SEP Type:	Not reported
SEP Type Description:	Not reported
Proposed Amount:	Not reported
Final Monetary Amount:	Not reported
Paid Amount:	Not reported
Final Count:	Not reported
Final Amount:	Not reported
Found Violation:	Yes
Agency Which Determined Violation:	State
Violation Short Description:	Generators - General
Date Violation was Determined:	2007-11-28 00:00:00.0



Map ID  
Direction  
Distance  
Elevation

MAP FINDINGS

Site

Database(s)

EDR ID Number  
EPA ID Number

**ELECTROPAC CO INC (Continued)**

**1000181370**

Actual Return to Compliance Date: 2008-02-29 00:00:00.0  
Return to Compliance Qualifier: Documented  
Violation Responsible Agency: State  
Scheduled Compliance Date: Not reported  
Enforcement Identifier: 001  
Date of Enforcement Action: 2009-01-26 00:00:00.0  
Enforcement Responsible Agency: State  
Enforcement Docket Number: Not reported  
Enforcement Attorney: Not reported  
Corrective Action Component: No  
Appeal Initiated Date: Not reported  
Appeal Resolution Date: Not reported  
Disposition Status Date: Not reported  
Disposition Status: Not reported  
Disposition Status Description: Not reported  
Consent/Final Order Sequence Number: Not reported  
Consent/Final Order Respondent Name: Not reported  
Consent/Final Order Lead Agency: Not reported  
Enforcement Type: FINAL 3008(A) COMPLIANCE ORDER  
Enforcement Responsible Person: LRBNH  
Enforcement Responsible Sub-Organization: RC  
SEP Sequence Number: Not reported  
SEP Expenditure Amount: Not reported  
SEP Scheduled Completion Date: Not reported  
SEP Actual Date: Not reported  
SEP Defaulted Date: Not reported  
SEP Type: Not reported  
SEP Type Description: Not reported  
Proposed Amount: Not reported  
Final Monetary Amount: 3750  
Paid Amount: 3750  
Final Count: 1  
Final Amount: 3750

Found Violation: Yes  
Agency Which Determined Violation: State  
Violation Short Description: Generators - Pre-transport  
Date Violation was Determined: 2001-11-20 00:00:00.0  
Actual Return to Compliance Date: 2002-11-07 00:00:00.0  
Return to Compliance Qualifier: Documented  
Violation Responsible Agency: State  
Scheduled Compliance Date: Not reported  
Enforcement Identifier: 001  
Date of Enforcement Action: 2002-08-29 00:00:00.0  
Enforcement Responsible Agency: State  
Enforcement Docket Number: Not reported  
Enforcement Attorney: Not reported  
Corrective Action Component: No  
Appeal Initiated Date: Not reported  
Appeal Resolution Date: Not reported  
Disposition Status Date: Not reported  
Disposition Status: Not reported  
Disposition Status Description: Not reported  
Consent/Final Order Sequence Number: Not reported  
Consent/Final Order Respondent Name: Not reported  
Consent/Final Order Lead Agency: Not reported  
Enforcement Type: FINAL 3008(A) COMPLIANCE ORDER

Map ID  
Direction  
Distance  
Elevation

MAP FINDINGS

Site

Database(s)

EDR ID Number  
EPA ID Number

**ELECTROPAC CO INC (Continued)**

**1000181370**

Enforcement Responsible Person:	LRBNH
Enforcement Responsible Sub-Organization:	S
SEP Sequence Number:	Not reported
SEP Expenditure Amount:	Not reported
SEP Scheduled Completion Date:	Not reported
SEP Actual Date:	Not reported
SEP Defaulted Date:	Not reported
SEP Type:	Not reported
SEP Type Description:	Not reported
Proposed Amount:	57950
Final Monetary Amount:	46500
Paid Amount:	46500
Final Count:	1
Final Amount:	46500
Found Violation:	Yes
Agency Which Determined Violation:	State
Violation Short Description:	Generators - General
Date Violation was Determined:	1986-02-24 00:00:00.0
Actual Return to Compliance Date:	1987-01-28 00:00:00.0
Return to Compliance Qualifier:	Observed
Violation Responsible Agency:	State
Scheduled Compliance Date:	1986-09-05 00:00:00.0
Enforcement Identifier:	005
Date of Enforcement Action:	1986-03-17 00:00:00.0
Enforcement Responsible Agency:	State
Enforcement Docket Number:	Not reported
Enforcement Attorney:	Not reported
Corrective Action Component:	No
Appeal Initiated Date:	Not reported
Appeal Resolution Date:	Not reported
Disposition Status Date:	Not reported
Disposition Status:	Not reported
Disposition Status Description:	Not reported
Consent/Final Order Sequence Number:	Not reported
Consent/Final Order Respondent Name:	Not reported
Consent/Final Order Lead Agency:	Not reported
Enforcement Type:	FINAL 3008(A) COMPLIANCE ORDER
Enforcement Responsible Person:	MEGNH
Enforcement Responsible Sub-Organization:	S
SEP Sequence Number:	Not reported
SEP Expenditure Amount:	Not reported
SEP Scheduled Completion Date:	Not reported
SEP Actual Date:	Not reported
SEP Defaulted Date:	Not reported
SEP Type:	Not reported
SEP Type Description:	Not reported
Proposed Amount:	Not reported
Final Monetary Amount:	Not reported
Paid Amount:	Not reported
Final Count:	Not reported
Final Amount:	Not reported
Found Violation:	Yes
Agency Which Determined Violation:	State
Violation Short Description:	Generators - Pre-transport
Date Violation was Determined:	2007-11-28 00:00:00.0

Map ID  
Direction  
Distance  
Elevation

MAP FINDINGS

Site

Database(s)

EDR ID Number  
EPA ID Number

**ELECTROPAC CO INC (Continued)**

**1000181370**

Actual Return to Compliance Date: 2008-02-29 00:00:00.0  
Return to Compliance Qualifier: Documented  
Violation Responsible Agency: State  
Scheduled Compliance Date: Not reported  
Enforcement Identifier: 001  
Date of Enforcement Action: 2008-11-10 00:00:00.0  
Enforcement Responsible Agency: State  
Enforcement Docket Number: Not reported  
Enforcement Attorney: Not reported  
Corrective Action Component: No  
Appeal Initiated Date: Not reported  
Appeal Resolution Date: Not reported  
Disposition Status Date: Not reported  
Disposition Status: Not reported  
Disposition Status Description: Not reported  
Consent/Final Order Sequence Number: Not reported  
Consent/Final Order Respondent Name: Not reported  
Consent/Final Order Lead Agency: Not reported  
Enforcement Type: INITIAL 3008(A) COMPLIANCE  
Enforcement Responsible Person: LRBNH  
Enforcement Responsible Sub-Organization: Not reported  
SEP Sequence Number: Not reported  
SEP Expenditure Amount: Not reported  
SEP Scheduled Completion Date: Not reported  
SEP Actual Date: Not reported  
SEP Defaulted Date: Not reported  
SEP Type: Not reported  
SEP Type Description: Not reported  
Proposed Amount: 3750  
Final Monetary Amount: Not reported  
Paid Amount: Not reported  
Final Count: Not reported  
Final Amount: Not reported

Found Violation: Yes  
Agency Which Determined Violation: State  
Violation Short Description: State Statute or Regulation  
Date Violation was Determined: 2007-11-28 00:00:00.0  
Actual Return to Compliance Date: 2008-02-29 00:00:00.0  
Return to Compliance Qualifier: Documented  
Violation Responsible Agency: State  
Scheduled Compliance Date: 2008-03-01 00:00:00.0  
Enforcement Identifier: 001  
Date of Enforcement Action: 2008-01-29 00:00:00.0  
Enforcement Responsible Agency: State  
Enforcement Docket Number: LOD 08-001  
Enforcement Attorney: Not reported  
Corrective Action Component: No  
Appeal Initiated Date: Not reported  
Appeal Resolution Date: Not reported  
Disposition Status Date: Not reported  
Disposition Status: Not reported  
Disposition Status Description: Not reported  
Consent/Final Order Sequence Number: Not reported  
Consent/Final Order Respondent Name: Not reported  
Consent/Final Order Lead Agency: Not reported  
Enforcement Type: WRITTEN INFORMAL

Map ID  
Direction  
Distance  
Elevation

MAP FINDINGS

Site

Database(s)

EDR ID Number  
EPA ID Number

**ELECTROPAC CO INC (Continued)**

**1000181370**

Enforcement Responsible Person:	TACNH
Enforcement Responsible Sub-Organization:	RC
SEP Sequence Number:	Not reported
SEP Expenditure Amount:	Not reported
SEP Scheduled Completion Date:	Not reported
SEP Actual Date:	Not reported
SEP Defaulted Date:	Not reported
SEP Type:	Not reported
SEP Type Description:	Not reported
Proposed Amount:	Not reported
Final Monetary Amount:	Not reported
Paid Amount:	Not reported
Final Count:	Not reported
Final Amount:	Not reported
Found Violation:	Yes
Agency Which Determined Violation:	State
Violation Short Description:	Generators - Pre-transport
Date Violation was Determined:	2001-11-20 00:00:00.0
Actual Return to Compliance Date:	2002-11-07 00:00:00.0
Return to Compliance Qualifier:	Documented
Violation Responsible Agency:	State
Scheduled Compliance Date:	2002-11-30 00:00:00.0
Enforcement Identifier:	002
Date of Enforcement Action:	2002-08-29 00:00:00.0
Enforcement Responsible Agency:	State
Enforcement Docket Number:	Not reported
Enforcement Attorney:	Not reported
Corrective Action Component:	No
Appeal Initiated Date:	Not reported
Appeal Resolution Date:	Not reported
Disposition Status Date:	Not reported
Disposition Status:	Not reported
Disposition Status Description:	Not reported
Consent/Final Order Sequence Number:	Not reported
Consent/Final Order Respondent Name:	Not reported
Consent/Final Order Lead Agency:	Not reported
Enforcement Type:	WRITTEN INFORMAL
Enforcement Responsible Person:	EKANH
Enforcement Responsible Sub-Organization:	RC
SEP Sequence Number:	Not reported
SEP Expenditure Amount:	Not reported
SEP Scheduled Completion Date:	Not reported
SEP Actual Date:	Not reported
SEP Defaulted Date:	Not reported
SEP Type:	Not reported
SEP Type Description:	Not reported
Proposed Amount:	Not reported
Final Monetary Amount:	Not reported
Paid Amount:	Not reported
Final Count:	Not reported
Final Amount:	Not reported
Found Violation:	Yes
Agency Which Determined Violation:	State
Violation Short Description:	Generators - Records/Reporting
Date Violation was Determined:	2007-11-28 00:00:00.0

Map ID  
Direction  
Distance  
Elevation

MAP FINDINGS

Site

Database(s)

EDR ID Number  
EPA ID Number

**ELECTROPAC CO INC (Continued)**

**1000181370**

Actual Return to Compliance Date: 2007-12-10 00:00:00.0  
Return to Compliance Qualifier: Documented  
Violation Responsible Agency: State  
Scheduled Compliance Date: Not reported  
Enforcement Identifier: 001  
Date of Enforcement Action: 2008-11-10 00:00:00.0  
Enforcement Responsible Agency: State  
Enforcement Docket Number: Not reported  
Enforcement Attorney: Not reported  
Corrective Action Component: No  
Appeal Initiated Date: Not reported  
Appeal Resolution Date: Not reported  
Disposition Status Date: Not reported  
Disposition Status: Not reported  
Disposition Status Description: Not reported  
Consent/Final Order Sequence Number: Not reported  
Consent/Final Order Respondent Name: Not reported  
Consent/Final Order Lead Agency: Not reported  
Enforcement Type: INITIAL 3008(A) COMPLIANCE  
Enforcement Responsible Person: LRBNH  
Enforcement Responsible Sub-Organization: Not reported  
SEP Sequence Number: Not reported  
SEP Expenditure Amount: Not reported  
SEP Scheduled Completion Date: Not reported  
SEP Actual Date: Not reported  
SEP Defaulted Date: Not reported  
SEP Type: Not reported  
SEP Type Description: Not reported  
Proposed Amount: 3750  
Final Monetary Amount: Not reported  
Paid Amount: Not reported  
Final Count: Not reported  
Final Amount: Not reported

Found Violation: Yes  
Agency Which Determined Violation: State  
Violation Short Description: State Statute or Regulation  
Date Violation was Determined: 2007-11-28 00:00:00.0  
Actual Return to Compliance Date: 2008-02-29 00:00:00.0  
Return to Compliance Qualifier: Documented  
Violation Responsible Agency: State  
Scheduled Compliance Date: Not reported  
Enforcement Identifier: 001  
Date of Enforcement Action: 2009-01-26 00:00:00.0  
Enforcement Responsible Agency: State  
Enforcement Docket Number: Not reported  
Enforcement Attorney: Not reported  
Corrective Action Component: No  
Appeal Initiated Date: Not reported  
Appeal Resolution Date: Not reported  
Disposition Status Date: Not reported  
Disposition Status: Not reported  
Disposition Status Description: Not reported  
Consent/Final Order Sequence Number: Not reported  
Consent/Final Order Respondent Name: Not reported  
Consent/Final Order Lead Agency: Not reported  
Enforcement Type: FINAL 3008(A) COMPLIANCE ORDER

Map ID  
Direction  
Distance  
Elevation

MAP FINDINGS

Site

Database(s)

EDR ID Number  
EPA ID Number

**ELECTROPAC CO INC (Continued)**

**1000181370**

Enforcement Responsible Person:	LRBNH
Enforcement Responsible Sub-Organization:	RC
SEP Sequence Number:	Not reported
SEP Expenditure Amount:	Not reported
SEP Scheduled Completion Date:	Not reported
SEP Actual Date:	Not reported
SEP Defaulted Date:	Not reported
SEP Type:	Not reported
SEP Type Description:	Not reported
Proposed Amount:	Not reported
Final Monetary Amount:	3750
Paid Amount:	3750
Final Count:	1
Final Amount:	3750
Found Violation:	Yes
Agency Which Determined Violation:	State
Violation Short Description:	Generators - Pre-transport
Date Violation was Determined:	2007-11-28 00:00:00.0
Actual Return to Compliance Date:	2007-12-10 00:00:00.0
Return to Compliance Qualifier:	Not Resolved
Violation Responsible Agency:	State
Scheduled Compliance Date:	2008-03-01 00:00:00.0
Enforcement Identifier:	001
Date of Enforcement Action:	2008-01-29 00:00:00.0
Enforcement Responsible Agency:	State
Enforcement Docket Number:	LOD 08-001
Enforcement Attorney:	Not reported
Corrective Action Component:	No
Appeal Initiated Date:	Not reported
Appeal Resolution Date:	Not reported
Disposition Status Date:	Not reported
Disposition Status:	Not reported
Disposition Status Description:	Not reported
Consent/Final Order Sequence Number:	Not reported
Consent/Final Order Respondent Name:	Not reported
Consent/Final Order Lead Agency:	Not reported
Enforcement Type:	WRITTEN INFORMAL
Enforcement Responsible Person:	TACNH
Enforcement Responsible Sub-Organization:	RC
SEP Sequence Number:	Not reported
SEP Expenditure Amount:	Not reported
SEP Scheduled Completion Date:	Not reported
SEP Actual Date:	Not reported
SEP Defaulted Date:	Not reported
SEP Type:	Not reported
SEP Type Description:	Not reported
Proposed Amount:	Not reported
Final Monetary Amount:	Not reported
Paid Amount:	Not reported
Final Count:	Not reported
Final Amount:	Not reported
Found Violation:	Yes
Agency Which Determined Violation:	State
Violation Short Description:	Generators - General
Date Violation was Determined:	2001-11-20 00:00:00.0

Map ID  
Direction  
Distance  
Elevation

MAP FINDINGS

Site

Database(s)

EDR ID Number  
EPA ID Number

**ELECTROPAC CO INC (Continued)**

**1000181370**

Actual Return to Compliance Date: 2002-11-07 00:00:00.0  
Return to Compliance Qualifier: Documented  
Violation Responsible Agency: State  
Scheduled Compliance Date: 2002-11-30 00:00:00.0  
Enforcement Identifier: 002  
Date of Enforcement Action: 2002-08-29 00:00:00.0  
Enforcement Responsible Agency: State  
Enforcement Docket Number: Not reported  
Enforcement Attorney: Not reported  
Corrective Action Component: No  
Appeal Initiated Date: Not reported  
Appeal Resolution Date: Not reported  
Disposition Status Date: Not reported  
Disposition Status: Not reported  
Disposition Status Description: Not reported  
Consent/Final Order Sequence Number: Not reported  
Consent/Final Order Respondent Name: Not reported  
Consent/Final Order Lead Agency: Not reported  
Enforcement Type: WRITTEN INFORMAL  
Enforcement Responsible Person: EKANH  
Enforcement Responsible Sub-Organization: RC  
SEP Sequence Number: Not reported  
SEP Expenditure Amount: Not reported  
SEP Scheduled Completion Date: Not reported  
SEP Actual Date: Not reported  
SEP Defaulted Date: Not reported  
SEP Type: Not reported  
SEP Type Description: Not reported  
Proposed Amount: Not reported  
Final Monetary Amount: Not reported  
Paid Amount: Not reported  
Final Count: Not reported  
Final Amount: Not reported

Found Violation: Yes  
Agency Which Determined Violation: State  
Violation Short Description: State Statute or Regulation  
Date Violation was Determined: 2007-11-28 00:00:00.0  
Actual Return to Compliance Date: 2008-02-29 00:00:00.0  
Return to Compliance Qualifier: Documented  
Violation Responsible Agency: State  
Scheduled Compliance Date: Not reported  
Enforcement Identifier: 001  
Date of Enforcement Action: 2009-01-26 00:00:00.0  
Enforcement Responsible Agency: State  
Enforcement Docket Number: Not reported  
Enforcement Attorney: Not reported  
Corrective Action Component: No  
Appeal Initiated Date: Not reported  
Appeal Resolution Date: Not reported  
Disposition Status Date: Not reported  
Disposition Status: Not reported  
Disposition Status Description: Not reported  
Consent/Final Order Sequence Number: Not reported  
Consent/Final Order Respondent Name: Not reported  
Consent/Final Order Lead Agency: Not reported  
Enforcement Type: FINAL 3008(A) COMPLIANCE ORDER

Map ID  
Direction  
Distance  
Elevation

MAP FINDINGS

Site

Database(s)

EDR ID Number  
EPA ID Number

**ELECTROPAC CO INC (Continued)**

**1000181370**

Enforcement Responsible Person:	LRBNH
Enforcement Responsible Sub-Organization:	RC
SEP Sequence Number:	Not reported
SEP Expenditure Amount:	Not reported
SEP Scheduled Completion Date:	Not reported
SEP Actual Date:	Not reported
SEP Defaulted Date:	Not reported
SEP Type:	Not reported
SEP Type Description:	Not reported
Proposed Amount:	Not reported
Final Monetary Amount:	3750
Paid Amount:	3750
Final Count:	1
Final Amount:	3750
Found Violation:	Yes
Agency Which Determined Violation:	EPA
Violation Short Description:	Generators - Pre-transport
Date Violation was Determined:	2013-06-12 00:00:00.0
Actual Return to Compliance Date:	2014-01-21 00:00:00.0
Return to Compliance Qualifier:	Documented
Violation Responsible Agency:	EPA
Scheduled Compliance Date:	Not reported
Enforcement Identifier:	001
Date of Enforcement Action:	2013-12-04 00:00:00.0
Enforcement Responsible Agency:	EPA
Enforcement Docket Number:	Not reported
Enforcement Attorney:	Not reported
Corrective Action Component:	No
Appeal Initiated Date:	Not reported
Appeal Resolution Date:	Not reported
Disposition Status Date:	2014-01-21 00:00:00.0
Disposition Status:	AS
Disposition Status Description:	ACTION SATISFIED (CASE CLOSED)
Consent/Final Order Sequence Number:	Not reported
Consent/Final Order Respondent Name:	Not reported
Consent/Final Order Lead Agency:	Not reported
Enforcement Type:	WRITTEN INFORMAL
Enforcement Responsible Person:	Not reported
Enforcement Responsible Sub-Organization:	Not reported
SEP Sequence Number:	Not reported
SEP Expenditure Amount:	Not reported
SEP Scheduled Completion Date:	Not reported
SEP Actual Date:	Not reported
SEP Defaulted Date:	Not reported
SEP Type:	Not reported
SEP Type Description:	Not reported
Proposed Amount:	Not reported
Final Monetary Amount:	Not reported
Paid Amount:	Not reported
Final Count:	Not reported
Final Amount:	Not reported
Found Violation:	Yes
Agency Which Determined Violation:	State
Violation Short Description:	Generators - Pre-transport
Date Violation was Determined:	2007-11-28 00:00:00.0



Map ID  
Direction  
Distance  
Elevation

MAP FINDINGS

Site

Database(s)

EDR ID Number  
EPA ID Number

**ELECTROPAC CO INC (Continued)**

**1000181370**

Actual Return to Compliance Date: 2007-11-28 00:00:00.0  
Return to Compliance Qualifier: Observed  
Violation Responsible Agency: State  
Scheduled Compliance Date: Not reported  
Enforcement Identifier: 001  
Date of Enforcement Action: 2008-11-10 00:00:00.0  
Enforcement Responsible Agency: State  
Enforcement Docket Number: Not reported  
Enforcement Attorney: Not reported  
Corrective Action Component: No  
Appeal Initiated Date: Not reported  
Appeal Resolution Date: Not reported  
Disposition Status Date: Not reported  
Disposition Status: Not reported  
Disposition Status Description: Not reported  
Consent/Final Order Sequence Number: Not reported  
Consent/Final Order Respondent Name: Not reported  
Consent/Final Order Lead Agency: Not reported  
Enforcement Type: INITIAL 3008(A) COMPLIANCE  
Enforcement Responsible Person: LRBNH  
Enforcement Responsible Sub-Organization: Not reported  
SEP Sequence Number: Not reported  
SEP Expenditure Amount: Not reported  
SEP Scheduled Completion Date: Not reported  
SEP Actual Date: Not reported  
SEP Defaulted Date: Not reported  
SEP Type: Not reported  
SEP Type Description: Not reported  
Proposed Amount: 3750  
Final Monetary Amount: Not reported  
Paid Amount: Not reported  
Final Count: Not reported  
Final Amount: Not reported

Found Violation: Yes  
Agency Which Determined Violation: State  
Violation Short Description: State Statute or Regulation  
Date Violation was Determined: 2007-11-28 00:00:00.0  
Actual Return to Compliance Date: 2007-12-10 00:00:00.0  
Return to Compliance Qualifier: Documented  
Violation Responsible Agency: State  
Scheduled Compliance Date: Not reported  
Enforcement Identifier: 001  
Date of Enforcement Action: 2009-01-26 00:00:00.0  
Enforcement Responsible Agency: State  
Enforcement Docket Number: Not reported  
Enforcement Attorney: Not reported  
Corrective Action Component: No  
Appeal Initiated Date: Not reported  
Appeal Resolution Date: Not reported  
Disposition Status Date: Not reported  
Disposition Status: Not reported  
Disposition Status Description: Not reported  
Consent/Final Order Sequence Number: Not reported  
Consent/Final Order Respondent Name: Not reported  
Consent/Final Order Lead Agency: Not reported  
Enforcement Type: FINAL 3008(A) COMPLIANCE ORDER

Map ID  
Direction  
Distance  
Elevation

MAP FINDINGS

Site

Database(s)

EDR ID Number  
EPA ID Number

**ELECTROPAC CO INC (Continued)**

**1000181370**

Enforcement Responsible Person:	LRBNH
Enforcement Responsible Sub-Organization:	RC
SEP Sequence Number:	Not reported
SEP Expenditure Amount:	Not reported
SEP Scheduled Completion Date:	Not reported
SEP Actual Date:	Not reported
SEP Defaulted Date:	Not reported
SEP Type:	Not reported
SEP Type Description:	Not reported
Proposed Amount:	Not reported
Final Monetary Amount:	3750
Paid Amount:	3750
Final Count:	1
Final Amount:	3750
Found Violation:	Yes
Agency Which Determined Violation:	State
Violation Short Description:	Generators - Pre-transport
Date Violation was Determined:	2007-11-28 00:00:00.0
Actual Return to Compliance Date:	2007-12-10 00:00:00.0
Return to Compliance Qualifier:	Documented
Violation Responsible Agency:	State
Scheduled Compliance Date:	2008-03-01 00:00:00.0
Enforcement Identifier:	001
Date of Enforcement Action:	2008-01-29 00:00:00.0
Enforcement Responsible Agency:	State
Enforcement Docket Number:	LOD 08-001
Enforcement Attorney:	Not reported
Corrective Action Component:	No
Appeal Initiated Date:	Not reported
Appeal Resolution Date:	Not reported
Disposition Status Date:	Not reported
Disposition Status:	Not reported
Disposition Status Description:	Not reported
Consent/Final Order Sequence Number:	Not reported
Consent/Final Order Respondent Name:	Not reported
Consent/Final Order Lead Agency:	Not reported
Enforcement Type:	WRITTEN INFORMAL
Enforcement Responsible Person:	TACNH
Enforcement Responsible Sub-Organization:	RC
SEP Sequence Number:	Not reported
SEP Expenditure Amount:	Not reported
SEP Scheduled Completion Date:	Not reported
SEP Actual Date:	Not reported
SEP Defaulted Date:	Not reported
SEP Type:	Not reported
SEP Type Description:	Not reported
Proposed Amount:	Not reported
Final Monetary Amount:	Not reported
Paid Amount:	Not reported
Final Count:	Not reported
Final Amount:	Not reported
Found Violation:	Yes
Agency Which Determined Violation:	State
Violation Short Description:	Universal Waste - General
Date Violation was Determined:	2007-11-28 00:00:00.0

Map ID  
Direction  
Distance  
Elevation

MAP FINDINGS

Site

Database(s)

EDR ID Number  
EPA ID Number

**ELECTROPAC CO INC (Continued)**

**1000181370**

Actual Return to Compliance Date:	2007-12-10 00:00:00.0
Return to Compliance Qualifier:	Documented
Violation Responsible Agency:	State
Scheduled Compliance Date:	2008-03-01 00:00:00.0
Enforcement Identifier:	001
Date of Enforcement Action:	2008-01-29 00:00:00.0
Enforcement Responsible Agency:	State
Enforcement Docket Number:	LOD 08-001
Enforcement Attorney:	Not reported
Corrective Action Component:	No
Appeal Initiated Date:	Not reported
Appeal Resolution Date:	Not reported
Disposition Status Date:	Not reported
Disposition Status:	Not reported
Disposition Status Description:	Not reported
Consent/Final Order Sequence Number:	Not reported
Consent/Final Order Respondent Name:	Not reported
Consent/Final Order Lead Agency:	Not reported
Enforcement Type:	WRITTEN INFORMAL
Enforcement Responsible Person:	TACNH
Enforcement Responsible Sub-Organization:	RC
SEP Sequence Number:	Not reported
SEP Expenditure Amount:	Not reported
SEP Scheduled Completion Date:	Not reported
SEP Actual Date:	Not reported
SEP Defaulted Date:	Not reported
SEP Type:	Not reported
SEP Type Description:	Not reported
Proposed Amount:	Not reported
Final Monetary Amount:	Not reported
Paid Amount:	Not reported
Final Count:	Not reported
Final Amount:	Not reported
Found Violation:	Yes
Agency Which Determined Violation:	EPA
Violation Short Description:	Generators - Pre-transport
Date Violation was Determined:	2013-06-12 00:00:00.0
Actual Return to Compliance Date:	2014-01-21 00:00:00.0
Return to Compliance Qualifier:	Documented
Violation Responsible Agency:	EPA
Scheduled Compliance Date:	Not reported
Enforcement Identifier:	001
Date of Enforcement Action:	2013-12-04 00:00:00.0
Enforcement Responsible Agency:	EPA
Enforcement Docket Number:	Not reported
Enforcement Attorney:	Not reported
Corrective Action Component:	No
Appeal Initiated Date:	Not reported
Appeal Resolution Date:	Not reported
Disposition Status Date:	2014-01-21 00:00:00.0
Disposition Status:	AS
Disposition Status Description:	ACTION SATISFIED (CASE CLOSED)
Consent/Final Order Sequence Number:	Not reported
Consent/Final Order Respondent Name:	Not reported
Consent/Final Order Lead Agency:	Not reported
Enforcement Type:	WRITTEN INFORMAL

Map ID  
 Direction  
 Distance  
 Elevation

MAP FINDINGS

Site

Database(s)

EDR ID Number  
 EPA ID Number

**ELECTROPAC CO INC (Continued)**

**1000181370**

Enforcement Responsible Person: Not reported  
 Enforcement Responsible Sub-Organization: Not reported  
 SEP Sequence Number: Not reported  
 SEP Expenditure Amount: Not reported  
 SEP Scheduled Completion Date: Not reported  
 SEP Actual Date: Not reported  
 SEP Defaulted Date: Not reported  
 SEP Type: Not reported  
 SEP Type Description: Not reported  
 Proposed Amount: Not reported  
 Final Monetary Amount: Not reported  
 Paid Amount: Not reported  
 Final Count: Not reported  
 Final Amount: Not reported

Found Violation: Yes  
 Agency Which Determined Violation: State  
 Violation Short Description: Generators - General  
 Date Violation was Determined: 2001-11-20 00:00:00.0  
 Actual Return to Compliance Date: 2002-11-07 00:00:00.0  
 Return to Compliance Qualifier: Documented  
 Violation Responsible Agency: State  
 Scheduled Compliance Date: Not reported  
 Enforcement Identifier: 001  
 Date of Enforcement Action: 2002-08-29 00:00:00.0  
 Enforcement Responsible Agency: State  
 Enforcement Docket Number: Not reported  
 Enforcement Attorney: Not reported  
 Corrective Action Component: No  
 Appeal Initiated Date: Not reported  
 Appeal Resolution Date: Not reported  
 Disposition Status Date: Not reported  
 Disposition Status: Not reported  
 Disposition Status Description: Not reported  
 Consent/Final Order Sequence Number: Not reported  
 Consent/Final Order Respondent Name: Not reported  
 Consent/Final Order Lead Agency: Not reported

Enforcement Type: FINAL 3008(A) COMPLIANCE ORDER  
 Enforcement Responsible Person: LRBNH  
 Enforcement Responsible Sub-Organization: S  
 SEP Sequence Number: Not reported  
 SEP Expenditure Amount: Not reported  
 SEP Scheduled Completion Date: Not reported  
 SEP Actual Date: Not reported  
 SEP Defaulted Date: Not reported  
 SEP Type: Not reported  
 SEP Type Description: Not reported  
 Proposed Amount: 57950  
 Final Monetary Amount: 46500  
 Paid Amount: 46500  
 Final Count: 1  
 Final Amount: 46500

Found Violation: Yes  
 Agency Which Determined Violation: State  
 Violation Short Description: State Statute or Regulation  
 Date Violation was Determined: 2007-11-28 00:00:00.0

Map ID  
Direction  
Distance  
Elevation

MAP FINDINGS

Site

Database(s)

EDR ID Number  
EPA ID Number

**ELECTROPAC CO INC (Continued)**

**1000181370**

Actual Return to Compliance Date: 2008-02-29 00:00:00.0  
Return to Compliance Qualifier: Documented  
Violation Responsible Agency: State  
Scheduled Compliance Date: 2008-03-01 00:00:00.0  
Enforcement Identifier: 001  
Date of Enforcement Action: 2008-01-29 00:00:00.0  
Enforcement Responsible Agency: State  
Enforcement Docket Number: LOD 08-001  
Enforcement Attorney: Not reported  
Corrective Action Component: No  
Appeal Initiated Date: Not reported  
Appeal Resolution Date: Not reported  
Disposition Status Date: Not reported  
Disposition Status: Not reported  
Disposition Status Description: Not reported  
Consent/Final Order Sequence Number: Not reported  
Consent/Final Order Respondent Name: Not reported  
Consent/Final Order Lead Agency: Not reported  
Enforcement Type: WRITTEN INFORMAL  
Enforcement Responsible Person: TACNH  
Enforcement Responsible Sub-Organization: RC  
SEP Sequence Number: Not reported  
SEP Expenditure Amount: Not reported  
SEP Scheduled Completion Date: Not reported  
SEP Actual Date: Not reported  
SEP Defaulted Date: Not reported  
SEP Type: Not reported  
SEP Type Description: Not reported  
Proposed Amount: Not reported  
Final Monetary Amount: Not reported  
Paid Amount: Not reported  
Final Count: Not reported  
Final Amount: Not reported

Found Violation: Yes  
Agency Which Determined Violation: State  
Violation Short Description: Universal Waste - General  
Date Violation was Determined: 2007-11-28 00:00:00.0  
Actual Return to Compliance Date: 2007-12-10 00:00:00.0  
Return to Compliance Qualifier: Documented  
Violation Responsible Agency: State  
Scheduled Compliance Date: Not reported  
Enforcement Identifier: 001  
Date of Enforcement Action: 2008-11-10 00:00:00.0  
Enforcement Responsible Agency: State  
Enforcement Docket Number: Not reported  
Enforcement Attorney: Not reported  
Corrective Action Component: No  
Appeal Initiated Date: Not reported  
Appeal Resolution Date: Not reported  
Disposition Status Date: Not reported  
Disposition Status: Not reported  
Disposition Status Description: Not reported  
Consent/Final Order Sequence Number: Not reported  
Consent/Final Order Respondent Name: Not reported  
Consent/Final Order Lead Agency: Not reported  
Enforcement Type: INITIAL 3008(A) COMPLIANCE

Map ID  
Direction  
Distance  
Elevation

MAP FINDINGS

Site

Database(s)

EDR ID Number  
EPA ID Number

**ELECTROPAC CO INC (Continued)**

**1000181370**

Enforcement Responsible Person:	LRBNH
Enforcement Responsible Sub-Organization:	Not reported
SEP Sequence Number:	Not reported
SEP Expenditure Amount:	Not reported
SEP Scheduled Completion Date:	Not reported
SEP Actual Date:	Not reported
SEP Defaulted Date:	Not reported
SEP Type:	Not reported
SEP Type Description:	Not reported
Proposed Amount:	3750
Final Monetary Amount:	Not reported
Paid Amount:	Not reported
Final Count:	Not reported
Final Amount:	Not reported
Found Violation:	Yes
Agency Which Determined Violation:	State
Violation Short Description:	Generators - Pre-transport
Date Violation was Determined:	2007-11-28 00:00:00.0
Actual Return to Compliance Date:	2008-02-29 00:00:00.0
Return to Compliance Qualifier:	Documented
Violation Responsible Agency:	State
Scheduled Compliance Date:	Not reported
Enforcement Identifier:	001
Date of Enforcement Action:	2009-01-26 00:00:00.0
Enforcement Responsible Agency:	State
Enforcement Docket Number:	Not reported
Enforcement Attorney:	Not reported
Corrective Action Component:	No
Appeal Initiated Date:	Not reported
Appeal Resolution Date:	Not reported
Disposition Status Date:	Not reported
Disposition Status:	Not reported
Disposition Status Description:	Not reported
Consent/Final Order Sequence Number:	Not reported
Consent/Final Order Respondent Name:	Not reported
Consent/Final Order Lead Agency:	Not reported
Enforcement Type:	FINAL 3008(A) COMPLIANCE ORDER
Enforcement Responsible Person:	LRBNH
Enforcement Responsible Sub-Organization:	RC
SEP Sequence Number:	Not reported
SEP Expenditure Amount:	Not reported
SEP Scheduled Completion Date:	Not reported
SEP Actual Date:	Not reported
SEP Defaulted Date:	Not reported
SEP Type:	Not reported
SEP Type Description:	Not reported
Proposed Amount:	Not reported
Final Monetary Amount:	3750
Paid Amount:	3750
Final Count:	1
Final Amount:	3750
Found Violation:	Yes
Agency Which Determined Violation:	State
Violation Short Description:	Generators - General
Date Violation was Determined:	2007-11-28 00:00:00.0

Map ID  
Direction  
Distance  
Elevation

MAP FINDINGS

Site

Database(s)

EDR ID Number  
EPA ID Number

**ELECTROPAC CO INC (Continued)**

**1000181370**

Actual Return to Compliance Date: 2008-02-29 00:00:00.0  
Return to Compliance Qualifier: Documented  
Violation Responsible Agency: State  
Scheduled Compliance Date: Not reported  
Enforcement Identifier: 001  
Date of Enforcement Action: 2008-11-10 00:00:00.0  
Enforcement Responsible Agency: State  
Enforcement Docket Number: Not reported  
Enforcement Attorney: Not reported  
Corrective Action Component: No  
Appeal Initiated Date: Not reported  
Appeal Resolution Date: Not reported  
Disposition Status Date: Not reported  
Disposition Status: Not reported  
Disposition Status Description: Not reported  
Consent/Final Order Sequence Number: Not reported  
Consent/Final Order Respondent Name: Not reported  
Consent/Final Order Lead Agency: Not reported  
Enforcement Type: INITIAL 3008(A) COMPLIANCE  
Enforcement Responsible Person: LRBNH  
Enforcement Responsible Sub-Organization: Not reported  
SEP Sequence Number: Not reported  
SEP Expenditure Amount: Not reported  
SEP Scheduled Completion Date: Not reported  
SEP Actual Date: Not reported  
SEP Defaulted Date: Not reported  
SEP Type: Not reported  
SEP Type Description: Not reported  
Proposed Amount: 3750  
Final Monetary Amount: Not reported  
Paid Amount: Not reported  
Final Count: Not reported  
Final Amount: Not reported

Found Violation: Yes  
Agency Which Determined Violation: State  
Violation Short Description: Generators - General  
Date Violation was Determined: 1986-02-24 00:00:00.0  
Actual Return to Compliance Date: 1987-01-28 00:00:00.0  
Return to Compliance Qualifier: Observed  
Violation Responsible Agency: State  
Scheduled Compliance Date: 1986-09-05 00:00:00.0  
Enforcement Identifier: 005  
Date of Enforcement Action: 1986-03-17 00:00:00.0  
Enforcement Responsible Agency: State  
Enforcement Docket Number: Not reported  
Enforcement Attorney: Not reported  
Corrective Action Component: No  
Appeal Initiated Date: Not reported  
Appeal Resolution Date: Not reported  
Disposition Status Date: Not reported  
Disposition Status: Not reported  
Disposition Status Description: Not reported  
Consent/Final Order Sequence Number: Not reported  
Consent/Final Order Respondent Name: Not reported  
Consent/Final Order Lead Agency: Not reported  
Enforcement Type: FINAL 3008(A) COMPLIANCE ORDER

Map ID  
Direction  
Distance  
Elevation

MAP FINDINGS

Site

Database(s)

EDR ID Number  
EPA ID Number

**ELECTROPAC CO INC (Continued)**

**1000181370**

Enforcement Responsible Person:	MEGNH
Enforcement Responsible Sub-Organization:	S
SEP Sequence Number:	Not reported
SEP Expenditure Amount:	Not reported
SEP Scheduled Completion Date:	Not reported
SEP Actual Date:	Not reported
SEP Defaulted Date:	Not reported
SEP Type:	Not reported
SEP Type Description:	Not reported
Proposed Amount:	Not reported
Final Monetary Amount:	Not reported
Paid Amount:	Not reported
Final Count:	Not reported
Final Amount:	Not reported
Found Violation:	Yes
Agency Which Determined Violation:	State
Violation Short Description:	Generators - General
Date Violation was Determined:	2001-11-20 00:00:00.0
Actual Return to Compliance Date:	2002-11-07 00:00:00.0
Return to Compliance Qualifier:	Documented
Violation Responsible Agency:	State
Scheduled Compliance Date:	2002-11-30 00:00:00.0
Enforcement Identifier:	002
Date of Enforcement Action:	2002-08-29 00:00:00.0
Enforcement Responsible Agency:	State
Enforcement Docket Number:	Not reported
Enforcement Attorney:	Not reported
Corrective Action Component:	No
Appeal Initiated Date:	Not reported
Appeal Resolution Date:	Not reported
Disposition Status Date:	Not reported
Disposition Status:	Not reported
Disposition Status Description:	Not reported
Consent/Final Order Sequence Number:	Not reported
Consent/Final Order Respondent Name:	Not reported
Consent/Final Order Lead Agency:	Not reported
Enforcement Type:	WRITTEN INFORMAL
Enforcement Responsible Person:	EKANH
Enforcement Responsible Sub-Organization:	RC
SEP Sequence Number:	Not reported
SEP Expenditure Amount:	Not reported
SEP Scheduled Completion Date:	Not reported
SEP Actual Date:	Not reported
SEP Defaulted Date:	Not reported
SEP Type:	Not reported
SEP Type Description:	Not reported
Proposed Amount:	Not reported
Final Monetary Amount:	Not reported
Paid Amount:	Not reported
Final Count:	Not reported
Final Amount:	Not reported
Found Violation:	Yes
Agency Which Determined Violation:	State
Violation Short Description:	Generators - Records/Reporting
Date Violation was Determined:	2007-11-28 00:00:00.0



Map ID  
Direction  
Distance  
Elevation

MAP FINDINGS

Site

Database(s)

EDR ID Number  
EPA ID Number

**ELECTROPAC CO INC (Continued)**

**1000181370**

Actual Return to Compliance Date: 2007-12-10 00:00:00.0  
Return to Compliance Qualifier: Documented  
Violation Responsible Agency: State  
Scheduled Compliance Date: Not reported  
Enforcement Identifier: 001  
Date of Enforcement Action: 2009-01-26 00:00:00.0  
Enforcement Responsible Agency: State  
Enforcement Docket Number: Not reported  
Enforcement Attorney: Not reported  
Corrective Action Component: No  
Appeal Initiated Date: Not reported  
Appeal Resolution Date: Not reported  
Disposition Status Date: Not reported  
Disposition Status: Not reported  
Disposition Status Description: Not reported  
Consent/Final Order Sequence Number: Not reported  
Consent/Final Order Respondent Name: Not reported  
Consent/Final Order Lead Agency: Not reported  
Enforcement Type: FINAL 3008(A) COMPLIANCE ORDER  
Enforcement Responsible Person: LRBNH  
Enforcement Responsible Sub-Organization: RC  
SEP Sequence Number: Not reported  
SEP Expenditure Amount: Not reported  
SEP Scheduled Completion Date: Not reported  
SEP Actual Date: Not reported  
SEP Defaulted Date: Not reported  
SEP Type: Not reported  
SEP Type Description: Not reported  
Proposed Amount: Not reported  
Final Monetary Amount: 3750  
Paid Amount: 3750  
Final Count: 1  
Final Amount: 3750

Found Violation: Yes  
Agency Which Determined Violation: State  
Violation Short Description: Generators - Pre-transport  
Date Violation was Determined: 2001-11-20 00:00:00.0  
Actual Return to Compliance Date: 2002-11-07 00:00:00.0  
Return to Compliance Qualifier: Documented  
Violation Responsible Agency: State  
Scheduled Compliance Date: Not reported  
Enforcement Identifier: 001  
Date of Enforcement Action: 2002-08-29 00:00:00.0  
Enforcement Responsible Agency: State  
Enforcement Docket Number: Not reported  
Enforcement Attorney: Not reported  
Corrective Action Component: No  
Appeal Initiated Date: Not reported  
Appeal Resolution Date: Not reported  
Disposition Status Date: Not reported  
Disposition Status: Not reported  
Disposition Status Description: Not reported  
Consent/Final Order Sequence Number: Not reported  
Consent/Final Order Respondent Name: Not reported  
Consent/Final Order Lead Agency: Not reported  
Enforcement Type: FINAL 3008(A) COMPLIANCE ORDER

Map ID  
Direction  
Distance  
Elevation

MAP FINDINGS

Site

Database(s)

EDR ID Number  
EPA ID Number

**ELECTROPAC CO INC (Continued)**

**1000181370**

Enforcement Responsible Person:	LRBNH
Enforcement Responsible Sub-Organization:	S
SEP Sequence Number:	Not reported
SEP Expenditure Amount:	Not reported
SEP Scheduled Completion Date:	Not reported
SEP Actual Date:	Not reported
SEP Defaulted Date:	Not reported
SEP Type:	Not reported
SEP Type Description:	Not reported
Proposed Amount:	57950
Final Monetary Amount:	46500
Paid Amount:	46500
Final Count:	1
Final Amount:	46500
Found Violation:	Yes
Agency Which Determined Violation:	State
Violation Short Description:	Generators - Pre-transport
Date Violation was Determined:	2007-11-28 00:00:00.0
Actual Return to Compliance Date:	2008-02-29 00:00:00.0
Return to Compliance Qualifier:	Documented
Violation Responsible Agency:	State
Scheduled Compliance Date:	Not reported
Enforcement Identifier:	001
Date of Enforcement Action:	2008-11-10 00:00:00.0
Enforcement Responsible Agency:	State
Enforcement Docket Number:	Not reported
Enforcement Attorney:	Not reported
Corrective Action Component:	No
Appeal Initiated Date:	Not reported
Appeal Resolution Date:	Not reported
Disposition Status Date:	Not reported
Disposition Status:	Not reported
Disposition Status Description:	Not reported
Consent/Final Order Sequence Number:	Not reported
Consent/Final Order Respondent Name:	Not reported
Consent/Final Order Lead Agency:	Not reported
Enforcement Type:	INITIAL 3008(A) COMPLIANCE
Enforcement Responsible Person:	LRBNH
Enforcement Responsible Sub-Organization:	Not reported
SEP Sequence Number:	Not reported
SEP Expenditure Amount:	Not reported
SEP Scheduled Completion Date:	Not reported
SEP Actual Date:	Not reported
SEP Defaulted Date:	Not reported
SEP Type:	Not reported
SEP Type Description:	Not reported
Proposed Amount:	3750
Final Monetary Amount:	Not reported
Paid Amount:	Not reported
Final Count:	Not reported
Final Amount:	Not reported
Found Violation:	Yes
Agency Which Determined Violation:	State
Violation Short Description:	Generators - Records/Reporting
Date Violation was Determined:	2007-11-28 00:00:00.0

Map ID  
Direction  
Distance  
Elevation

MAP FINDINGS

Site

Database(s)

EDR ID Number  
EPA ID Number

**ELECTROPAC CO INC (Continued)**

**1000181370**

Actual Return to Compliance Date: 2008-02-29 00:00:00.0  
Return to Compliance Qualifier: Documented  
Violation Responsible Agency: State  
Scheduled Compliance Date: 2008-03-01 00:00:00.0  
Enforcement Identifier: 001  
Date of Enforcement Action: 2008-01-29 00:00:00.0  
Enforcement Responsible Agency: State  
Enforcement Docket Number: LOD 08-001  
Enforcement Attorney: Not reported  
Corrective Action Component: No  
Appeal Initiated Date: Not reported  
Appeal Resolution Date: Not reported  
Disposition Status Date: Not reported  
Disposition Status: Not reported  
Disposition Status Description: Not reported  
Consent/Final Order Sequence Number: Not reported  
Consent/Final Order Respondent Name: Not reported  
Consent/Final Order Lead Agency: Not reported  
Enforcement Type: WRITTEN INFORMAL  
Enforcement Responsible Person: TACNH  
Enforcement Responsible Sub-Organization: RC  
SEP Sequence Number: Not reported  
SEP Expenditure Amount: Not reported  
SEP Scheduled Completion Date: Not reported  
SEP Actual Date: Not reported  
SEP Defaulted Date: Not reported  
SEP Type: Not reported  
SEP Type Description: Not reported  
Proposed Amount: Not reported  
Final Monetary Amount: Not reported  
Paid Amount: Not reported  
Final Count: Not reported  
Final Amount: Not reported

Found Violation: Yes  
Agency Which Determined Violation: State  
Violation Short Description: State Statute or Regulation  
Date Violation was Determined: 2007-11-28 00:00:00.0  
Actual Return to Compliance Date: 2008-02-29 00:00:00.0  
Return to Compliance Qualifier: Documented  
Violation Responsible Agency: State  
Scheduled Compliance Date: Not reported  
Enforcement Identifier: 001  
Date of Enforcement Action: 2009-01-26 00:00:00.0  
Enforcement Responsible Agency: State  
Enforcement Docket Number: Not reported  
Enforcement Attorney: Not reported  
Corrective Action Component: No  
Appeal Initiated Date: Not reported  
Appeal Resolution Date: Not reported  
Disposition Status Date: Not reported  
Disposition Status: Not reported  
Disposition Status Description: Not reported  
Consent/Final Order Sequence Number: Not reported  
Consent/Final Order Respondent Name: Not reported  
Consent/Final Order Lead Agency: Not reported  
Enforcement Type: FINAL 3008(A) COMPLIANCE ORDER

Map ID  
 Direction  
 Distance  
 Elevation

MAP FINDINGS

Site

Database(s)

EDR ID Number  
 EPA ID Number

**ELECTROPAC CO INC (Continued)**

**1000181370**

Enforcement Responsible Person:	LRBNH
Enforcement Responsible Sub-Organization:	RC
SEP Sequence Number:	Not reported
SEP Expenditure Amount:	Not reported
SEP Scheduled Completion Date:	Not reported
SEP Actual Date:	Not reported
SEP Defaulted Date:	Not reported
SEP Type:	Not reported
SEP Type Description:	Not reported
Proposed Amount:	Not reported
Final Monetary Amount:	3750
Paid Amount:	3750
Final Count:	1
Final Amount:	3750
Found Violation:	Yes
Agency Which Determined Violation:	EPA
Violation Short Description:	Generators - Records/Reporting
Date Violation was Determined:	2013-06-12 00:00:00.0
Actual Return to Compliance Date:	2014-01-06 00:00:00.0
Return to Compliance Qualifier:	Documented
Violation Responsible Agency:	EPA
Scheduled Compliance Date:	Not reported
Enforcement Identifier:	001
Date of Enforcement Action:	2013-12-04 00:00:00.0
Enforcement Responsible Agency:	EPA
Enforcement Docket Number:	Not reported
Enforcement Attorney:	Not reported
Corrective Action Component:	No
Appeal Initiated Date:	Not reported
Appeal Resolution Date:	Not reported
Disposition Status Date:	2014-01-21 00:00:00.0
Disposition Status:	AS
Disposition Status Description:	ACTION SATISFIED (CASE CLOSED)
Consent/Final Order Sequence Number:	Not reported
Consent/Final Order Respondent Name:	Not reported
Consent/Final Order Lead Agency:	Not reported
Enforcement Type:	WRITTEN INFORMAL
Enforcement Responsible Person:	Not reported
Enforcement Responsible Sub-Organization:	Not reported
SEP Sequence Number:	Not reported
SEP Expenditure Amount:	Not reported
SEP Scheduled Completion Date:	Not reported
SEP Actual Date:	Not reported
SEP Defaulted Date:	Not reported
SEP Type:	Not reported
SEP Type Description:	Not reported
Proposed Amount:	Not reported
Final Monetary Amount:	Not reported
Paid Amount:	Not reported
Final Count:	Not reported
Final Amount:	Not reported
Found Violation:	Yes
Agency Which Determined Violation:	State
Violation Short Description:	Generators - Pre-transport
Date Violation was Determined:	2007-11-28 00:00:00.0

Map ID  
Direction  
Distance  
Elevation

MAP FINDINGS

Site

Database(s)

EDR ID Number  
EPA ID Number

**ELECTROPAC CO INC (Continued)**

**1000181370**

Actual Return to Compliance Date: 2007-11-28 00:00:00.0  
Return to Compliance Qualifier: Observed  
Violation Responsible Agency: State  
Scheduled Compliance Date: 2008-03-01 00:00:00.0  
Enforcement Identifier: 001  
Date of Enforcement Action: 2008-01-29 00:00:00.0  
Enforcement Responsible Agency: State  
Enforcement Docket Number: LOD 08-001  
Enforcement Attorney: Not reported  
Corrective Action Component: No  
Appeal Initiated Date: Not reported  
Appeal Resolution Date: Not reported  
Disposition Status Date: Not reported  
Disposition Status: Not reported  
Disposition Status Description: Not reported  
Consent/Final Order Sequence Number: Not reported  
Consent/Final Order Respondent Name: Not reported  
Consent/Final Order Lead Agency: Not reported  
Enforcement Type: WRITTEN INFORMAL  
Enforcement Responsible Person: TACNH  
Enforcement Responsible Sub-Organization: RC  
SEP Sequence Number: Not reported  
SEP Expenditure Amount: Not reported  
SEP Scheduled Completion Date: Not reported  
SEP Actual Date: Not reported  
SEP Defaulted Date: Not reported  
SEP Type: Not reported  
SEP Type Description: Not reported  
Proposed Amount: Not reported  
Final Monetary Amount: Not reported  
Paid Amount: Not reported  
Final Count: Not reported  
Final Amount: Not reported

Found Violation: Yes  
Agency Which Determined Violation: EPA  
Violation Short Description: Generators - Records/Reporting  
Date Violation was Determined: 2013-06-12 00:00:00.0  
Actual Return to Compliance Date: 2014-01-21 00:00:00.0  
Return to Compliance Qualifier: Documented  
Violation Responsible Agency: EPA  
Scheduled Compliance Date: Not reported  
Enforcement Identifier: 001  
Date of Enforcement Action: 2013-12-04 00:00:00.0  
Enforcement Responsible Agency: EPA  
Enforcement Docket Number: Not reported  
Enforcement Attorney: Not reported  
Corrective Action Component: No  
Appeal Initiated Date: Not reported  
Appeal Resolution Date: Not reported  
Disposition Status Date: 2014-01-21 00:00:00.0  
Disposition Status: AS  
Disposition Status Description: ACTION SATISFIED (CASE CLOSED)  
Consent/Final Order Sequence Number: Not reported  
Consent/Final Order Respondent Name: Not reported  
Consent/Final Order Lead Agency: Not reported  
Enforcement Type: WRITTEN INFORMAL

Map ID  
Direction  
Distance  
Elevation

MAP FINDINGS

Site

Database(s)

EDR ID Number  
EPA ID Number

**ELECTROPAC CO INC (Continued)**

**1000181370**

Enforcement Responsible Person:	Not reported
Enforcement Responsible Sub-Organization:	Not reported
SEP Sequence Number:	Not reported
SEP Expenditure Amount:	Not reported
SEP Scheduled Completion Date:	Not reported
SEP Actual Date:	Not reported
SEP Defaulted Date:	Not reported
SEP Type:	Not reported
SEP Type Description:	Not reported
Proposed Amount:	Not reported
Final Monetary Amount:	Not reported
Paid Amount:	Not reported
Final Count:	Not reported
Final Amount:	Not reported
Found Violation:	Yes
Agency Which Determined Violation:	State
Violation Short Description:	Generators - Pre-transport
Date Violation was Determined:	2007-11-28 00:00:00.0
Actual Return to Compliance Date:	2008-02-29 00:00:00.0
Return to Compliance Qualifier:	Documented
Violation Responsible Agency:	State
Scheduled Compliance Date:	Not reported
Enforcement Identifier:	001
Date of Enforcement Action:	2008-11-10 00:00:00.0
Enforcement Responsible Agency:	State
Enforcement Docket Number:	Not reported
Enforcement Attorney:	Not reported
Corrective Action Component:	No
Appeal Initiated Date:	Not reported
Appeal Resolution Date:	Not reported
Disposition Status Date:	Not reported
Disposition Status:	Not reported
Disposition Status Description:	Not reported
Consent/Final Order Sequence Number:	Not reported
Consent/Final Order Respondent Name:	Not reported
Consent/Final Order Lead Agency:	Not reported
Enforcement Type:	INITIAL 3008(A) COMPLIANCE
Enforcement Responsible Person:	LRBNH
Enforcement Responsible Sub-Organization:	Not reported
SEP Sequence Number:	Not reported
SEP Expenditure Amount:	Not reported
SEP Scheduled Completion Date:	Not reported
SEP Actual Date:	Not reported
SEP Defaulted Date:	Not reported
SEP Type:	Not reported
SEP Type Description:	Not reported
Proposed Amount:	3750
Final Monetary Amount:	Not reported
Paid Amount:	Not reported
Final Count:	Not reported
Final Amount:	Not reported
Found Violation:	Yes
Agency Which Determined Violation:	State
Violation Short Description:	Generators - Records/Reporting
Date Violation was Determined:	2007-11-28 00:00:00.0

Map ID  
Direction  
Distance  
Elevation

MAP FINDINGS

Site

Database(s)

EDR ID Number  
EPA ID Number

**ELECTROPAC CO INC (Continued)**

**1000181370**

Actual Return to Compliance Date: 2007-12-10 00:00:00.0  
Return to Compliance Qualifier: Documented  
Violation Responsible Agency: State  
Scheduled Compliance Date: 2008-03-01 00:00:00.0  
Enforcement Identifier: 001  
Date of Enforcement Action: 2008-01-29 00:00:00.0  
Enforcement Responsible Agency: State  
Enforcement Docket Number: LOD 08-001  
Enforcement Attorney: Not reported  
Corrective Action Component: No  
Appeal Initiated Date: Not reported  
Appeal Resolution Date: Not reported  
Disposition Status Date: Not reported  
Disposition Status: Not reported  
Disposition Status Description: Not reported  
Consent/Final Order Sequence Number: Not reported  
Consent/Final Order Respondent Name: Not reported  
Consent/Final Order Lead Agency: Not reported  
Enforcement Type: WRITTEN INFORMAL  
Enforcement Responsible Person: TACNH  
Enforcement Responsible Sub-Organization: RC  
SEP Sequence Number: Not reported  
SEP Expenditure Amount: Not reported  
SEP Scheduled Completion Date: Not reported  
SEP Actual Date: Not reported  
SEP Defaulted Date: Not reported  
SEP Type: Not reported  
SEP Type Description: Not reported  
Proposed Amount: Not reported  
Final Monetary Amount: Not reported  
Paid Amount: Not reported  
Final Count: Not reported  
Final Amount: Not reported

Found Violation: Yes  
Agency Which Determined Violation: State  
Violation Short Description: Generators - Pre-transport  
Date Violation was Determined: 2001-11-20 00:00:00.0  
Actual Return to Compliance Date: 2002-11-07 00:00:00.0  
Return to Compliance Qualifier: Documented  
Violation Responsible Agency: State  
Scheduled Compliance Date: Not reported  
Enforcement Identifier: 001  
Date of Enforcement Action: 2002-08-29 00:00:00.0  
Enforcement Responsible Agency: State  
Enforcement Docket Number: Not reported  
Enforcement Attorney: Not reported  
Corrective Action Component: No  
Appeal Initiated Date: Not reported  
Appeal Resolution Date: Not reported  
Disposition Status Date: Not reported  
Disposition Status: Not reported  
Disposition Status Description: Not reported  
Consent/Final Order Sequence Number: Not reported  
Consent/Final Order Respondent Name: Not reported  
Consent/Final Order Lead Agency: Not reported  
Enforcement Type: FINAL 3008(A) COMPLIANCE ORDER

Map ID  
Direction  
Distance  
Elevation

MAP FINDINGS

Site

Database(s)

EDR ID Number  
EPA ID Number

**ELECTROPAC CO INC (Continued)**

**1000181370**

Enforcement Responsible Person:	LRBNH
Enforcement Responsible Sub-Organization:	S
SEP Sequence Number:	Not reported
SEP Expenditure Amount:	Not reported
SEP Scheduled Completion Date:	Not reported
SEP Actual Date:	Not reported
SEP Defaulted Date:	Not reported
SEP Type:	Not reported
SEP Type Description:	Not reported
Proposed Amount:	57950
Final Monetary Amount:	46500
Paid Amount:	46500
Final Count:	1
Final Amount:	46500
Found Violation:	Yes
Agency Which Determined Violation:	State
Violation Short Description:	Generators - Pre-transport
Date Violation was Determined:	2007-11-28 00:00:00.0
Actual Return to Compliance Date:	2008-02-29 00:00:00.0
Return to Compliance Qualifier:	Documented
Violation Responsible Agency:	State
Scheduled Compliance Date:	Not reported
Enforcement Identifier:	001
Date of Enforcement Action:	2009-01-26 00:00:00.0
Enforcement Responsible Agency:	State
Enforcement Docket Number:	Not reported
Enforcement Attorney:	Not reported
Corrective Action Component:	No
Appeal Initiated Date:	Not reported
Appeal Resolution Date:	Not reported
Disposition Status Date:	Not reported
Disposition Status:	Not reported
Disposition Status Description:	Not reported
Consent/Final Order Sequence Number:	Not reported
Consent/Final Order Respondent Name:	Not reported
Consent/Final Order Lead Agency:	Not reported
Enforcement Type:	FINAL 3008(A) COMPLIANCE ORDER
Enforcement Responsible Person:	LRBNH
Enforcement Responsible Sub-Organization:	RC
SEP Sequence Number:	Not reported
SEP Expenditure Amount:	Not reported
SEP Scheduled Completion Date:	Not reported
SEP Actual Date:	Not reported
SEP Defaulted Date:	Not reported
SEP Type:	Not reported
SEP Type Description:	Not reported
Proposed Amount:	Not reported
Final Monetary Amount:	3750
Paid Amount:	3750
Final Count:	1
Final Amount:	3750
Found Violation:	Yes
Agency Which Determined Violation:	State
Violation Short Description:	Generators - Pre-transport
Date Violation was Determined:	2001-11-20 00:00:00.0



Map ID  
Direction  
Distance  
Elevation

MAP FINDINGS

Site

Database(s)

EDR ID Number  
EPA ID Number

**ELECTROPAC CO INC (Continued)**

**1000181370**

Actual Return to Compliance Date: 2002-11-07 00:00:00.0  
Return to Compliance Qualifier: Documented  
Violation Responsible Agency: State  
Scheduled Compliance Date: Not reported  
Enforcement Identifier: 001  
Date of Enforcement Action: 2002-08-29 00:00:00.0  
Enforcement Responsible Agency: State  
Enforcement Docket Number: Not reported  
Enforcement Attorney: Not reported  
Corrective Action Component: No  
Appeal Initiated Date: Not reported  
Appeal Resolution Date: Not reported  
Disposition Status Date: Not reported  
Disposition Status: Not reported  
Disposition Status Description: Not reported  
Consent/Final Order Sequence Number: Not reported  
Consent/Final Order Respondent Name: Not reported  
Consent/Final Order Lead Agency: Not reported  
Enforcement Type: FINAL 3008(A) COMPLIANCE ORDER  
Enforcement Responsible Person: LRBNH  
Enforcement Responsible Sub-Organization: S  
SEP Sequence Number: Not reported  
SEP Expenditure Amount: Not reported  
SEP Scheduled Completion Date: Not reported  
SEP Actual Date: Not reported  
SEP Defaulted Date: Not reported  
SEP Type: Not reported  
SEP Type Description: Not reported  
Proposed Amount: 57950  
Final Monetary Amount: 46500  
Paid Amount: 46500  
Final Count: 1  
Final Amount: 46500

Found Violation: Yes  
Agency Which Determined Violation: State  
Violation Short Description: Generators - Pre-transport  
Date Violation was Determined: 2007-11-28 00:00:00.0  
Actual Return to Compliance Date: 2007-12-10 00:00:00.0  
Return to Compliance Qualifier: Not Resolved  
Violation Responsible Agency: State  
Scheduled Compliance Date: Not reported  
Enforcement Identifier: 001  
Date of Enforcement Action: 2008-11-10 00:00:00.0  
Enforcement Responsible Agency: State  
Enforcement Docket Number: Not reported  
Enforcement Attorney: Not reported  
Corrective Action Component: No  
Appeal Initiated Date: Not reported  
Appeal Resolution Date: Not reported  
Disposition Status Date: Not reported  
Disposition Status: Not reported  
Disposition Status Description: Not reported  
Consent/Final Order Sequence Number: Not reported  
Consent/Final Order Respondent Name: Not reported  
Consent/Final Order Lead Agency: Not reported  
Enforcement Type: INITIAL 3008(A) COMPLIANCE

Map ID  
Direction  
Distance  
Elevation

MAP FINDINGS

Site

Database(s)

EDR ID Number  
EPA ID Number

**ELECTROPAC CO INC (Continued)**

**1000181370**

Enforcement Responsible Person:	LRBNH
Enforcement Responsible Sub-Organization:	Not reported
SEP Sequence Number:	Not reported
SEP Expenditure Amount:	Not reported
SEP Scheduled Completion Date:	Not reported
SEP Actual Date:	Not reported
SEP Defaulted Date:	Not reported
SEP Type:	Not reported
SEP Type Description:	Not reported
Proposed Amount:	3750
Final Monetary Amount:	Not reported
Paid Amount:	Not reported
Final Count:	Not reported
Final Amount:	Not reported
Found Violation:	Yes
Agency Which Determined Violation:	State
Violation Short Description:	Generators - General
Date Violation was Determined:	2001-11-20 00:00:00.0
Actual Return to Compliance Date:	2002-11-07 00:00:00.0
Return to Compliance Qualifier:	Documented
Violation Responsible Agency:	State
Scheduled Compliance Date:	Not reported
Enforcement Identifier:	001
Date of Enforcement Action:	2002-08-29 00:00:00.0
Enforcement Responsible Agency:	State
Enforcement Docket Number:	Not reported
Enforcement Attorney:	Not reported
Corrective Action Component:	No
Appeal Initiated Date:	Not reported
Appeal Resolution Date:	Not reported
Disposition Status Date:	Not reported
Disposition Status:	Not reported
Disposition Status Description:	Not reported
Consent/Final Order Sequence Number:	Not reported
Consent/Final Order Respondent Name:	Not reported
Consent/Final Order Lead Agency:	Not reported
Enforcement Type:	FINAL 3008(A) COMPLIANCE ORDER
Enforcement Responsible Person:	LRBNH
Enforcement Responsible Sub-Organization:	S
SEP Sequence Number:	Not reported
SEP Expenditure Amount:	Not reported
SEP Scheduled Completion Date:	Not reported
SEP Actual Date:	Not reported
SEP Defaulted Date:	Not reported
SEP Type:	Not reported
SEP Type Description:	Not reported
Proposed Amount:	57950
Final Monetary Amount:	46500
Paid Amount:	46500
Final Count:	1
Final Amount:	46500
Found Violation:	Yes
Agency Which Determined Violation:	State
Violation Short Description:	State Statute or Regulation
Date Violation was Determined:	2007-11-28 00:00:00.0

Map ID  
Direction  
Distance  
Elevation

MAP FINDINGS

Site

Database(s)

EDR ID Number  
EPA ID Number

**ELECTROPAC CO INC (Continued)**

**1000181370**

Actual Return to Compliance Date: 2008-02-29 00:00:00.0  
Return to Compliance Qualifier: Documented  
Violation Responsible Agency: State  
Scheduled Compliance Date: Not reported  
Enforcement Identifier: 001  
Date of Enforcement Action: 2009-01-26 00:00:00.0  
Enforcement Responsible Agency: State  
Enforcement Docket Number: Not reported  
Enforcement Attorney: Not reported  
Corrective Action Component: No  
Appeal Initiated Date: Not reported  
Appeal Resolution Date: Not reported  
Disposition Status Date: Not reported  
Disposition Status: Not reported  
Disposition Status Description: Not reported  
Consent/Final Order Sequence Number: Not reported  
Consent/Final Order Respondent Name: Not reported  
Consent/Final Order Lead Agency: Not reported  
Enforcement Type: FINAL 3008(A) COMPLIANCE ORDER  
Enforcement Responsible Person: LRBNH  
Enforcement Responsible Sub-Organization: RC  
SEP Sequence Number: Not reported  
SEP Expenditure Amount: Not reported  
SEP Scheduled Completion Date: Not reported  
SEP Actual Date: Not reported  
SEP Defaulted Date: Not reported  
SEP Type: Not reported  
SEP Type Description: Not reported  
Proposed Amount: Not reported  
Final Monetary Amount: 3750  
Paid Amount: 3750  
Final Count: 1  
Final Amount: 3750

Found Violation: Yes  
Agency Which Determined Violation: State  
Violation Short Description: Generators - Pre-transport  
Date Violation was Determined: 2007-11-28 00:00:00.0  
Actual Return to Compliance Date: 2008-02-29 00:00:00.0  
Return to Compliance Qualifier: Documented  
Violation Responsible Agency: State  
Scheduled Compliance Date: Not reported  
Enforcement Identifier: 001  
Date of Enforcement Action: 2009-01-26 00:00:00.0  
Enforcement Responsible Agency: State  
Enforcement Docket Number: Not reported  
Enforcement Attorney: Not reported  
Corrective Action Component: No  
Appeal Initiated Date: Not reported  
Appeal Resolution Date: Not reported  
Disposition Status Date: Not reported  
Disposition Status: Not reported  
Disposition Status Description: Not reported  
Consent/Final Order Sequence Number: Not reported  
Consent/Final Order Respondent Name: Not reported  
Consent/Final Order Lead Agency: Not reported  
Enforcement Type: FINAL 3008(A) COMPLIANCE ORDER

Map ID  
Direction  
Distance  
Elevation

MAP FINDINGS

Site

Database(s)

EDR ID Number  
EPA ID Number

**ELECTROPAC CO INC (Continued)**

**1000181370**

Enforcement Responsible Person:	LRBNH
Enforcement Responsible Sub-Organization:	RC
SEP Sequence Number:	Not reported
SEP Expenditure Amount:	Not reported
SEP Scheduled Completion Date:	Not reported
SEP Actual Date:	Not reported
SEP Defaulted Date:	Not reported
SEP Type:	Not reported
SEP Type Description:	Not reported
Proposed Amount:	Not reported
Final Monetary Amount:	3750
Paid Amount:	3750
Final Count:	1
Final Amount:	3750
Found Violation:	Yes
Agency Which Determined Violation:	State
Violation Short Description:	Generators - Pre-transport
Date Violation was Determined:	2001-11-20 00:00:00.0
Actual Return to Compliance Date:	2002-11-07 00:00:00.0
Return to Compliance Qualifier:	Documented
Violation Responsible Agency:	State
Scheduled Compliance Date:	Not reported
Enforcement Identifier:	001
Date of Enforcement Action:	2002-08-29 00:00:00.0
Enforcement Responsible Agency:	State
Enforcement Docket Number:	Not reported
Enforcement Attorney:	Not reported
Corrective Action Component:	No
Appeal Initiated Date:	Not reported
Appeal Resolution Date:	Not reported
Disposition Status Date:	Not reported
Disposition Status:	Not reported
Disposition Status Description:	Not reported
Consent/Final Order Sequence Number:	Not reported
Consent/Final Order Respondent Name:	Not reported
Consent/Final Order Lead Agency:	Not reported
Enforcement Type:	FINAL 3008(A) COMPLIANCE ORDER
Enforcement Responsible Person:	LRBNH
Enforcement Responsible Sub-Organization:	S
SEP Sequence Number:	Not reported
SEP Expenditure Amount:	Not reported
SEP Scheduled Completion Date:	Not reported
SEP Actual Date:	Not reported
SEP Defaulted Date:	Not reported
SEP Type:	Not reported
SEP Type Description:	Not reported
Proposed Amount:	57950
Final Monetary Amount:	46500
Paid Amount:	46500
Final Count:	1
Final Amount:	46500
Found Violation:	Yes
Agency Which Determined Violation:	State
Violation Short Description:	Generators - Pre-transport
Date Violation was Determined:	2007-11-28 00:00:00.0

Map ID  
Direction  
Distance  
Elevation

MAP FINDINGS

Site

Database(s)

EDR ID Number  
EPA ID Number

**ELECTROPAC CO INC (Continued)**

**1000181370**

Actual Return to Compliance Date: 2008-02-29 00:00:00.0  
Return to Compliance Qualifier: Documented  
Violation Responsible Agency: State  
Scheduled Compliance Date: 2008-03-01 00:00:00.0  
Enforcement Identifier: 001  
Date of Enforcement Action: 2008-01-29 00:00:00.0  
Enforcement Responsible Agency: State  
Enforcement Docket Number: LOD 08-001  
Enforcement Attorney: Not reported  
Corrective Action Component: No  
Appeal Initiated Date: Not reported  
Appeal Resolution Date: Not reported  
Disposition Status Date: Not reported  
Disposition Status: Not reported  
Disposition Status Description: Not reported  
Consent/Final Order Sequence Number: Not reported  
Consent/Final Order Respondent Name: Not reported  
Consent/Final Order Lead Agency: Not reported  
Enforcement Type: WRITTEN INFORMAL  
Enforcement Responsible Person: TACNH  
Enforcement Responsible Sub-Organization: RC  
SEP Sequence Number: Not reported  
SEP Expenditure Amount: Not reported  
SEP Scheduled Completion Date: Not reported  
SEP Actual Date: Not reported  
SEP Defaulted Date: Not reported  
SEP Type: Not reported  
SEP Type Description: Not reported  
Proposed Amount: Not reported  
Final Monetary Amount: Not reported  
Paid Amount: Not reported  
Final Count: Not reported  
Final Amount: Not reported

Found Violation: Yes  
Agency Which Determined Violation: State  
Violation Short Description: State Statute or Regulation  
Date Violation was Determined: 2007-11-28 00:00:00.0  
Actual Return to Compliance Date: 2007-12-10 00:00:00.0  
Return to Compliance Qualifier: Documented  
Violation Responsible Agency: State  
Scheduled Compliance Date: 2008-03-01 00:00:00.0  
Enforcement Identifier: 001  
Date of Enforcement Action: 2008-01-29 00:00:00.0  
Enforcement Responsible Agency: State  
Enforcement Docket Number: LOD 08-001  
Enforcement Attorney: Not reported  
Corrective Action Component: No  
Appeal Initiated Date: Not reported  
Appeal Resolution Date: Not reported  
Disposition Status Date: Not reported  
Disposition Status: Not reported  
Disposition Status Description: Not reported  
Consent/Final Order Sequence Number: Not reported  
Consent/Final Order Respondent Name: Not reported  
Consent/Final Order Lead Agency: Not reported  
Enforcement Type: WRITTEN INFORMAL

Map ID  
Direction  
Distance  
Elevation

MAP FINDINGS

Site

Database(s)

EDR ID Number  
EPA ID Number

**ELECTROPAC CO INC (Continued)**

**1000181370**

Enforcement Responsible Person:	TACNH
Enforcement Responsible Sub-Organization:	RC
SEP Sequence Number:	Not reported
SEP Expenditure Amount:	Not reported
SEP Scheduled Completion Date:	Not reported
SEP Actual Date:	Not reported
SEP Defaulted Date:	Not reported
SEP Type:	Not reported
SEP Type Description:	Not reported
Proposed Amount:	Not reported
Final Monetary Amount:	Not reported
Paid Amount:	Not reported
Final Count:	Not reported
Final Amount:	Not reported
Found Violation:	Yes
Agency Which Determined Violation:	State
Violation Short Description:	Generators - Pre-transport
Date Violation was Determined:	2001-11-20 00:00:00.0
Actual Return to Compliance Date:	2002-11-07 00:00:00.0
Return to Compliance Qualifier:	Documented
Violation Responsible Agency:	State
Scheduled Compliance Date:	2002-11-30 00:00:00.0
Enforcement Identifier:	002
Date of Enforcement Action:	2002-08-29 00:00:00.0
Enforcement Responsible Agency:	State
Enforcement Docket Number:	Not reported
Enforcement Attorney:	Not reported
Corrective Action Component:	No
Appeal Initiated Date:	Not reported
Appeal Resolution Date:	Not reported
Disposition Status Date:	Not reported
Disposition Status:	Not reported
Disposition Status Description:	Not reported
Consent/Final Order Sequence Number:	Not reported
Consent/Final Order Respondent Name:	Not reported
Consent/Final Order Lead Agency:	Not reported
Enforcement Type:	WRITTEN INFORMAL
Enforcement Responsible Person:	EKANH
Enforcement Responsible Sub-Organization:	RC
SEP Sequence Number:	Not reported
SEP Expenditure Amount:	Not reported
SEP Scheduled Completion Date:	Not reported
SEP Actual Date:	Not reported
SEP Defaulted Date:	Not reported
SEP Type:	Not reported
SEP Type Description:	Not reported
Proposed Amount:	Not reported
Final Monetary Amount:	Not reported
Paid Amount:	Not reported
Final Count:	Not reported
Final Amount:	Not reported
Found Violation:	Yes
Agency Which Determined Violation:	State
Violation Short Description:	Generators - Pre-transport
Date Violation was Determined:	2001-11-20 00:00:00.0

Map ID  
Direction  
Distance  
Elevation

MAP FINDINGS

Site

Database(s)

EDR ID Number  
EPA ID Number

**ELECTROPAC CO INC (Continued)**

**1000181370**

Actual Return to Compliance Date: 2002-11-07 00:00:00.0  
Return to Compliance Qualifier: Documented  
Violation Responsible Agency: State  
Scheduled Compliance Date: 2002-11-30 00:00:00.0  
Enforcement Identifier: 002  
Date of Enforcement Action: 2002-08-29 00:00:00.0  
Enforcement Responsible Agency: State  
Enforcement Docket Number: Not reported  
Enforcement Attorney: Not reported  
Corrective Action Component: No  
Appeal Initiated Date: Not reported  
Appeal Resolution Date: Not reported  
Disposition Status Date: Not reported  
Disposition Status: Not reported  
Disposition Status Description: Not reported  
Consent/Final Order Sequence Number: Not reported  
Consent/Final Order Respondent Name: Not reported  
Consent/Final Order Lead Agency: Not reported  
Enforcement Type: WRITTEN INFORMAL  
Enforcement Responsible Person: EKANH  
Enforcement Responsible Sub-Organization: RC  
SEP Sequence Number: Not reported  
SEP Expenditure Amount: Not reported  
SEP Scheduled Completion Date: Not reported  
SEP Actual Date: Not reported  
SEP Defaulted Date: Not reported  
SEP Type: Not reported  
SEP Type Description: Not reported  
Proposed Amount: Not reported  
Final Monetary Amount: Not reported  
Paid Amount: Not reported  
Final Count: Not reported  
Final Amount: Not reported

Found Violation: Yes  
Agency Which Determined Violation: State  
Violation Short Description: Generators - General  
Date Violation was Determined: 2007-11-28 00:00:00.0  
Actual Return to Compliance Date: 2008-02-29 00:00:00.0  
Return to Compliance Qualifier: Documented  
Violation Responsible Agency: State  
Scheduled Compliance Date: 2008-03-01 00:00:00.0  
Enforcement Identifier: 001  
Date of Enforcement Action: 2008-01-29 00:00:00.0  
Enforcement Responsible Agency: State  
Enforcement Docket Number: LOD 08-001  
Enforcement Attorney: Not reported  
Corrective Action Component: No  
Appeal Initiated Date: Not reported  
Appeal Resolution Date: Not reported  
Disposition Status Date: Not reported  
Disposition Status: Not reported  
Disposition Status Description: Not reported  
Consent/Final Order Sequence Number: Not reported  
Consent/Final Order Respondent Name: Not reported  
Consent/Final Order Lead Agency: Not reported  
Enforcement Type: WRITTEN INFORMAL

Map ID  
 Direction  
 Distance  
 Elevation

MAP FINDINGS

Site

Database(s)

EDR ID Number  
 EPA ID Number

**ELECTROPAC CO INC (Continued)**

**1000181370**

Enforcement Responsible Person:	TACNH
Enforcement Responsible Sub-Organization:	RC
SEP Sequence Number:	Not reported
SEP Expenditure Amount:	Not reported
SEP Scheduled Completion Date:	Not reported
SEP Actual Date:	Not reported
SEP Defaulted Date:	Not reported
SEP Type:	Not reported
SEP Type Description:	Not reported
Proposed Amount:	Not reported
Final Monetary Amount:	Not reported
Paid Amount:	Not reported
Final Count:	Not reported
Final Amount:	Not reported
Found Violation:	Yes
Agency Which Determined Violation:	State
Violation Short Description:	Generators - General
Date Violation was Determined:	2001-11-20 00:00:00.0
Actual Return to Compliance Date:	2002-11-07 00:00:00.0
Return to Compliance Qualifier:	Documented
Violation Responsible Agency:	State
Scheduled Compliance Date:	Not reported
Enforcement Identifier:	001
Date of Enforcement Action:	2002-08-29 00:00:00.0
Enforcement Responsible Agency:	State
Enforcement Docket Number:	Not reported
Enforcement Attorney:	Not reported
Corrective Action Component:	No
Appeal Initiated Date:	Not reported
Appeal Resolution Date:	Not reported
Disposition Status Date:	Not reported
Disposition Status:	Not reported
Disposition Status Description:	Not reported
Consent/Final Order Sequence Number:	Not reported
Consent/Final Order Respondent Name:	Not reported
Consent/Final Order Lead Agency:	Not reported
Enforcement Type:	FINAL 3008(A) COMPLIANCE ORDER
Enforcement Responsible Person:	LRBNH
Enforcement Responsible Sub-Organization:	S
SEP Sequence Number:	Not reported
SEP Expenditure Amount:	Not reported
SEP Scheduled Completion Date:	Not reported
SEP Actual Date:	Not reported
SEP Defaulted Date:	Not reported
SEP Type:	Not reported
SEP Type Description:	Not reported
Proposed Amount:	57950
Final Monetary Amount:	46500
Paid Amount:	46500
Final Count:	1
Final Amount:	46500
Found Violation:	Yes
Agency Which Determined Violation:	State
Violation Short Description:	Universal Waste - General
Date Violation was Determined:	2007-11-28 00:00:00.0



Map ID  
Direction  
Distance  
Elevation

MAP FINDINGS

Site

Database(s)

EDR ID Number  
EPA ID Number

**ELECTROPAC CO INC (Continued)**

**1000181370**

Actual Return to Compliance Date: 2007-12-10 00:00:00.0  
Return to Compliance Qualifier: Documented  
Violation Responsible Agency: State  
Scheduled Compliance Date: Not reported  
Enforcement Identifier: 001  
Date of Enforcement Action: 2009-01-26 00:00:00.0  
Enforcement Responsible Agency: State  
Enforcement Docket Number: Not reported  
Enforcement Attorney: Not reported  
Corrective Action Component: No  
Appeal Initiated Date: Not reported  
Appeal Resolution Date: Not reported  
Disposition Status Date: Not reported  
Disposition Status: Not reported  
Disposition Status Description: Not reported  
Consent/Final Order Sequence Number: Not reported  
Consent/Final Order Respondent Name: Not reported  
Consent/Final Order Lead Agency: Not reported  
Enforcement Type: FINAL 3008(A) COMPLIANCE ORDER  
Enforcement Responsible Person: LRBNH  
Enforcement Responsible Sub-Organization: RC  
SEP Sequence Number: Not reported  
SEP Expenditure Amount: Not reported  
SEP Scheduled Completion Date: Not reported  
SEP Actual Date: Not reported  
SEP Defaulted Date: Not reported  
SEP Type: Not reported  
SEP Type Description: Not reported  
Proposed Amount: Not reported  
Final Monetary Amount: 3750  
Paid Amount: 3750  
Final Count: 1  
Final Amount: 3750

Found Violation: Yes  
Agency Which Determined Violation: State  
Violation Short Description: State Statute or Regulation  
Date Violation was Determined: 2007-11-28 00:00:00.0  
Actual Return to Compliance Date: 2008-02-29 00:00:00.0  
Return to Compliance Qualifier: Documented  
Violation Responsible Agency: State  
Scheduled Compliance Date: 2008-03-01 00:00:00.0  
Enforcement Identifier: 001  
Date of Enforcement Action: 2008-01-29 00:00:00.0  
Enforcement Responsible Agency: State  
Enforcement Docket Number: LOD 08-001  
Enforcement Attorney: Not reported  
Corrective Action Component: No  
Appeal Initiated Date: Not reported  
Appeal Resolution Date: Not reported  
Disposition Status Date: Not reported  
Disposition Status: Not reported  
Disposition Status Description: Not reported  
Consent/Final Order Sequence Number: Not reported  
Consent/Final Order Respondent Name: Not reported  
Consent/Final Order Lead Agency: Not reported  
Enforcement Type: WRITTEN INFORMAL

Map ID  
Direction  
Distance  
Elevation

MAP FINDINGS

Site

Database(s)

EDR ID Number  
EPA ID Number

**ELECTROPAC CO INC (Continued)**

**1000181370**

Enforcement Responsible Person:	TACNH
Enforcement Responsible Sub-Organization:	RC
SEP Sequence Number:	Not reported
SEP Expenditure Amount:	Not reported
SEP Scheduled Completion Date:	Not reported
SEP Actual Date:	Not reported
SEP Defaulted Date:	Not reported
SEP Type:	Not reported
SEP Type Description:	Not reported
Proposed Amount:	Not reported
Final Monetary Amount:	Not reported
Paid Amount:	Not reported
Final Count:	Not reported
Final Amount:	Not reported
Found Violation:	Yes
Agency Which Determined Violation:	State
Violation Short Description:	Generators - General
Date Violation was Determined:	2001-11-20 00:00:00.0
Actual Return to Compliance Date:	2002-11-07 00:00:00.0
Return to Compliance Qualifier:	Documented
Violation Responsible Agency:	State
Scheduled Compliance Date:	2002-11-30 00:00:00.0
Enforcement Identifier:	002
Date of Enforcement Action:	2002-08-29 00:00:00.0
Enforcement Responsible Agency:	State
Enforcement Docket Number:	Not reported
Enforcement Attorney:	Not reported
Corrective Action Component:	No
Appeal Initiated Date:	Not reported
Appeal Resolution Date:	Not reported
Disposition Status Date:	Not reported
Disposition Status:	Not reported
Disposition Status Description:	Not reported
Consent/Final Order Sequence Number:	Not reported
Consent/Final Order Respondent Name:	Not reported
Consent/Final Order Lead Agency:	Not reported
Enforcement Type:	WRITTEN INFORMAL
Enforcement Responsible Person:	EKANH
Enforcement Responsible Sub-Organization:	RC
SEP Sequence Number:	Not reported
SEP Expenditure Amount:	Not reported
SEP Scheduled Completion Date:	Not reported
SEP Actual Date:	Not reported
SEP Defaulted Date:	Not reported
SEP Type:	Not reported
SEP Type Description:	Not reported
Proposed Amount:	Not reported
Final Monetary Amount:	Not reported
Paid Amount:	Not reported
Final Count:	Not reported
Final Amount:	Not reported
Found Violation:	Yes
Agency Which Determined Violation:	State
Violation Short Description:	Generators - Pre-transport
Date Violation was Determined:	2001-11-20 00:00:00.0

Map ID  
Direction  
Distance  
Elevation

MAP FINDINGS

Site

Database(s)

EDR ID Number  
EPA ID Number

**ELECTROPAC CO INC (Continued)**

**1000181370**

Actual Return to Compliance Date: 2002-11-07 00:00:00.0  
Return to Compliance Qualifier: Documented  
Violation Responsible Agency: State  
Scheduled Compliance Date: 2002-11-30 00:00:00.0  
Enforcement Identifier: 002  
Date of Enforcement Action: 2002-08-29 00:00:00.0  
Enforcement Responsible Agency: State  
Enforcement Docket Number: Not reported  
Enforcement Attorney: Not reported  
Corrective Action Component: No  
Appeal Initiated Date: Not reported  
Appeal Resolution Date: Not reported  
Disposition Status Date: Not reported  
Disposition Status: Not reported  
Disposition Status Description: Not reported  
Consent/Final Order Sequence Number: Not reported  
Consent/Final Order Respondent Name: Not reported  
Consent/Final Order Lead Agency: Not reported  
Enforcement Type: WRITTEN INFORMAL  
Enforcement Responsible Person: EKANH  
Enforcement Responsible Sub-Organization: RC  
SEP Sequence Number: Not reported  
SEP Expenditure Amount: Not reported  
SEP Scheduled Completion Date: Not reported  
SEP Actual Date: Not reported  
SEP Defaulted Date: Not reported  
SEP Type: Not reported  
SEP Type Description: Not reported  
Proposed Amount: Not reported  
Final Monetary Amount: Not reported  
Paid Amount: Not reported  
Final Count: Not reported  
Final Amount: Not reported

Found Violation: Yes  
Agency Which Determined Violation: State  
Violation Short Description: Generators - Pre-transport  
Date Violation was Determined: 2007-11-28 00:00:00.0  
Actual Return to Compliance Date: 2007-12-10 00:00:00.0  
Return to Compliance Qualifier: Documented  
Violation Responsible Agency: State  
Scheduled Compliance Date: Not reported  
Enforcement Identifier: 001  
Date of Enforcement Action: 2009-01-26 00:00:00.0  
Enforcement Responsible Agency: State  
Enforcement Docket Number: Not reported  
Enforcement Attorney: Not reported  
Corrective Action Component: No  
Appeal Initiated Date: Not reported  
Appeal Resolution Date: Not reported  
Disposition Status Date: Not reported  
Disposition Status: Not reported  
Disposition Status Description: Not reported  
Consent/Final Order Sequence Number: Not reported  
Consent/Final Order Respondent Name: Not reported  
Consent/Final Order Lead Agency: Not reported  
Enforcement Type: FINAL 3008(A) COMPLIANCE ORDER

Map ID  
Direction  
Distance  
Elevation

MAP FINDINGS

Site

Database(s)

EDR ID Number  
EPA ID Number

**ELECTROPAC CO INC (Continued)**

**1000181370**

Enforcement Responsible Person: LRBNH  
Enforcement Responsible Sub-Organization: RC  
SEP Sequence Number: Not reported  
SEP Expenditure Amount: Not reported  
SEP Scheduled Completion Date: Not reported  
SEP Actual Date: Not reported  
SEP Defaulted Date: Not reported  
SEP Type: Not reported  
SEP Type Description: Not reported  
Proposed Amount: Not reported  
Final Monetary Amount: 3750  
Paid Amount: 3750  
Final Count: 1  
Final Amount: 3750

Evaluation Action Summary:

Evaluation Date: 2001-11-20 00:00:00.0  
Evaluation Responsible Agency: State  
Found Violation: Yes  
Evaluation Type Description: COMPLIANCE EVALUATION INSPECTION ON-SITE  
Evaluation Responsible Person Identifier: EKANH  
Evaluation Responsible Sub-Organization: SK  
Actual Return to Compliance Date: 2002-11-07 00:00:00.0  
Scheduled Compliance Date: 2002-11-30 00:00:00.0  
Date of Request: Not reported  
Date Response Received: Not reported  
Request Agency: Not reported  
Former Citation: Not reported

Evaluation Date: 2007-11-28 00:00:00.0  
Evaluation Responsible Agency: State  
Found Violation: Yes  
Evaluation Type Description: COMPLIANCE EVALUATION INSPECTION ON-SITE  
Evaluation Responsible Person Identifier: TACNH  
Evaluation Responsible Sub-Organization: RC  
Actual Return to Compliance Date: 2008-02-29 00:00:00.0  
Scheduled Compliance Date: Not reported  
Date of Request: Not reported  
Date Response Received: Not reported  
Request Agency: Not reported  
Former Citation: Not reported

Evaluation Date: 2001-11-20 00:00:00.0  
Evaluation Responsible Agency: State  
Found Violation: Yes  
Evaluation Type Description: COMPLIANCE EVALUATION INSPECTION ON-SITE  
Evaluation Responsible Person Identifier: EKANH  
Evaluation Responsible Sub-Organization: SK  
Actual Return to Compliance Date: 2002-11-07 00:00:00.0  
Scheduled Compliance Date: 2002-11-30 00:00:00.0  
Date of Request: Not reported  
Date Response Received: Not reported  
Request Agency: Not reported  
Former Citation: Not reported

Evaluation Date: 2007-11-28 00:00:00.0  
Evaluation Responsible Agency: State

Map ID  
Direction  
Distance  
Elevation

MAP FINDINGS

Site

Database(s)

EDR ID Number  
EPA ID Number

**ELECTROPAC CO INC (Continued)**

**1000181370**

Found Violation:	Yes
Evaluation Type Description:	COMPLIANCE EVALUATION INSPECTION ON-SITE
Evaluation Responsible Person Identifier:	TACNH
Evaluation Responsible Sub-Organization:	RC
Actual Return to Compliance Date:	2007-12-10 00:00:00.0
Scheduled Compliance Date:	Not reported
Date of Request:	Not reported
Date Response Received:	Not reported
Request Agency:	Not reported
Former Citation:	Not reported
Evaluation Date:	2001-11-20 00:00:00.0
Evaluation Responsible Agency:	State
Found Violation:	Yes
Evaluation Type Description:	COMPLIANCE EVALUATION INSPECTION ON-SITE
Evaluation Responsible Person Identifier:	EKANH
Evaluation Responsible Sub-Organization:	SK
Actual Return to Compliance Date:	2002-11-07 00:00:00.0
Scheduled Compliance Date:	Not reported
Date of Request:	Not reported
Date Response Received:	Not reported
Request Agency:	Not reported
Former Citation:	Not reported
Evaluation Date:	2007-11-28 00:00:00.0
Evaluation Responsible Agency:	State
Found Violation:	Yes
Evaluation Type Description:	COMPLIANCE EVALUATION INSPECTION ON-SITE
Evaluation Responsible Person Identifier:	TACNH
Evaluation Responsible Sub-Organization:	RC
Actual Return to Compliance Date:	2008-02-29 00:00:00.0
Scheduled Compliance Date:	2008-03-01 00:00:00.0
Date of Request:	Not reported
Date Response Received:	Not reported
Request Agency:	Not reported
Former Citation:	Not reported
Evaluation Date:	2001-11-20 00:00:00.0
Evaluation Responsible Agency:	State
Found Violation:	Yes
Evaluation Type Description:	COMPLIANCE EVALUATION INSPECTION ON-SITE
Evaluation Responsible Person Identifier:	EKANH
Evaluation Responsible Sub-Organization:	SK
Actual Return to Compliance Date:	2002-11-07 00:00:00.0
Scheduled Compliance Date:	2002-11-30 00:00:00.0
Date of Request:	Not reported
Date Response Received:	Not reported
Request Agency:	Not reported
Former Citation:	Not reported
Evaluation Date:	2001-11-20 00:00:00.0
Evaluation Responsible Agency:	State
Found Violation:	Yes
Evaluation Type Description:	COMPLIANCE EVALUATION INSPECTION ON-SITE
Evaluation Responsible Person Identifier:	EKANH
Evaluation Responsible Sub-Organization:	SK
Actual Return to Compliance Date:	2002-11-07 00:00:00.0

Map ID  
Direction  
Distance  
Elevation

MAP FINDINGS

Site

Database(s)

EDR ID Number  
EPA ID Number

**ELECTROPAC CO INC (Continued)**

**1000181370**

Scheduled Compliance Date:	Not reported
Date of Request:	Not reported
Date Response Received:	Not reported
Request Agency:	Not reported
Former Citation:	Not reported
Evaluation Date:	2007-11-28 00:00:00.0
Evaluation Responsible Agency:	State
Found Violation:	Yes
Evaluation Type Description:	COMPLIANCE EVALUATION INSPECTION ON-SITE
Evaluation Responsible Person Identifier:	TACNH
Evaluation Responsible Sub-Organization:	RC
Actual Return to Compliance Date:	2007-11-28 00:00:00.0
Scheduled Compliance Date:	Not reported
Date of Request:	Not reported
Date Response Received:	Not reported
Request Agency:	Not reported
Former Citation:	Not reported
Evaluation Date:	2001-11-20 00:00:00.0
Evaluation Responsible Agency:	State
Found Violation:	Yes
Evaluation Type Description:	COMPLIANCE EVALUATION INSPECTION ON-SITE
Evaluation Responsible Person Identifier:	EKANH
Evaluation Responsible Sub-Organization:	SK
Actual Return to Compliance Date:	2002-11-07 00:00:00.0
Scheduled Compliance Date:	2002-11-30 00:00:00.0
Date of Request:	Not reported
Date Response Received:	Not reported
Request Agency:	Not reported
Former Citation:	Not reported
Evaluation Date:	2001-11-20 00:00:00.0
Evaluation Responsible Agency:	State
Found Violation:	Yes
Evaluation Type Description:	COMPLIANCE EVALUATION INSPECTION ON-SITE
Evaluation Responsible Person Identifier:	EKANH
Evaluation Responsible Sub-Organization:	SK
Actual Return to Compliance Date:	2002-11-07 00:00:00.0
Scheduled Compliance Date:	2002-11-30 00:00:00.0
Date of Request:	Not reported
Date Response Received:	Not reported
Request Agency:	Not reported
Former Citation:	Not reported
Evaluation Date:	2007-11-28 00:00:00.0
Evaluation Responsible Agency:	State
Found Violation:	Yes
Evaluation Type Description:	COMPLIANCE EVALUATION INSPECTION ON-SITE
Evaluation Responsible Person Identifier:	TACNH
Evaluation Responsible Sub-Organization:	RC
Actual Return to Compliance Date:	2007-12-10 00:00:00.0
Scheduled Compliance Date:	Not reported
Date of Request:	Not reported
Date Response Received:	Not reported
Request Agency:	Not reported
Former Citation:	Not reported

Map ID  
Direction  
Distance  
Elevation

MAP FINDINGS

Site

Database(s)

EDR ID Number  
EPA ID Number

**ELECTROPAC CO INC (Continued)**

**1000181370**

Evaluation Date: 2007-11-28 00:00:00.0  
Evaluation Responsible Agency: State  
Found Violation: Yes  
Evaluation Type Description: COMPLIANCE EVALUATION INSPECTION ON-SITE  
Evaluation Responsible Person Identifier: TACNH  
Evaluation Responsible Sub-Organization: RC  
Actual Return to Compliance Date: 2007-12-10 00:00:00.0  
Scheduled Compliance Date: Not reported  
Date of Request: Not reported  
Date Response Received: Not reported  
Request Agency: Not reported  
Former Citation: Not reported

Evaluation Date: 2013-06-12 00:00:00.0  
Evaluation Responsible Agency: EPA  
Found Violation: Yes  
Evaluation Type Description: COMPLIANCE EVALUATION INSPECTION ON-SITE  
Evaluation Responsible Person Identifier: LB01  
Evaluation Responsible Sub-Organization: Not reported  
Actual Return to Compliance Date: 2013-06-12 00:00:00.0  
Scheduled Compliance Date: Not reported  
Date of Request: Not reported  
Date Response Received: Not reported  
Request Agency: Not reported  
Former Citation: Not reported

Evaluation Date: 2007-11-28 00:00:00.0  
Evaluation Responsible Agency: State  
Found Violation: Yes  
Evaluation Type Description: COMPLIANCE EVALUATION INSPECTION ON-SITE  
Evaluation Responsible Person Identifier: TACNH  
Evaluation Responsible Sub-Organization: RC  
Actual Return to Compliance Date: 2008-02-29 00:00:00.0  
Scheduled Compliance Date: Not reported  
Date of Request: Not reported  
Date Response Received: Not reported  
Request Agency: Not reported  
Former Citation: Not reported

Evaluation Date: 2001-11-20 00:00:00.0  
Evaluation Responsible Agency: State  
Found Violation: Yes  
Evaluation Type Description: COMPLIANCE EVALUATION INSPECTION ON-SITE  
Evaluation Responsible Person Identifier: EKANH  
Evaluation Responsible Sub-Organization: SK  
Actual Return to Compliance Date: 2002-11-07 00:00:00.0  
Scheduled Compliance Date: Not reported  
Date of Request: Not reported  
Date Response Received: Not reported  
Request Agency: Not reported  
Former Citation: Not reported

Evaluation Date: 2007-11-28 00:00:00.0  
Evaluation Responsible Agency: State  
Found Violation: Yes  
Evaluation Type Description: COMPLIANCE EVALUATION INSPECTION ON-SITE  
Evaluation Responsible Person Identifier: TACNH

Map ID  
Direction  
Distance  
Elevation

MAP FINDINGS

Site

Database(s)

EDR ID Number  
EPA ID Number

**ELECTROPAC CO INC (Continued)**

**1000181370**

Evaluation Responsible Sub-Organization:	RC
Actual Return to Compliance Date:	2008-02-29 00:00:00.0
Scheduled Compliance Date:	Not reported
Date of Request:	Not reported
Date Response Received:	Not reported
Request Agency:	Not reported
Former Citation:	Not reported
Evaluation Date:	2007-11-28 00:00:00.0
Evaluation Responsible Agency:	State
Found Violation:	Yes
Evaluation Type Description:	COMPLIANCE EVALUATION INSPECTION ON-SITE
Evaluation Responsible Person Identifier:	TACNH
Evaluation Responsible Sub-Organization:	RC
Actual Return to Compliance Date:	2008-02-29 00:00:00.0
Scheduled Compliance Date:	Not reported
Date of Request:	Not reported
Date Response Received:	Not reported
Request Agency:	Not reported
Former Citation:	Not reported
Evaluation Date:	2007-11-28 00:00:00.0
Evaluation Responsible Agency:	State
Found Violation:	Yes
Evaluation Type Description:	COMPLIANCE EVALUATION INSPECTION ON-SITE
Evaluation Responsible Person Identifier:	TACNH
Evaluation Responsible Sub-Organization:	RC
Actual Return to Compliance Date:	2008-02-29 00:00:00.0
Scheduled Compliance Date:	2008-03-01 00:00:00.0
Date of Request:	Not reported
Date Response Received:	Not reported
Request Agency:	Not reported
Former Citation:	Not reported
Evaluation Date:	2001-11-20 00:00:00.0
Evaluation Responsible Agency:	State
Found Violation:	Yes
Evaluation Type Description:	COMPLIANCE EVALUATION INSPECTION ON-SITE
Evaluation Responsible Person Identifier:	EKANH
Evaluation Responsible Sub-Organization:	SK
Actual Return to Compliance Date:	2002-11-07 00:00:00.0
Scheduled Compliance Date:	Not reported
Date of Request:	Not reported
Date Response Received:	Not reported
Request Agency:	Not reported
Former Citation:	Not reported
Evaluation Date:	2001-11-20 00:00:00.0
Evaluation Responsible Agency:	State
Found Violation:	Yes
Evaluation Type Description:	COMPLIANCE EVALUATION INSPECTION ON-SITE
Evaluation Responsible Person Identifier:	EKANH
Evaluation Responsible Sub-Organization:	SK
Actual Return to Compliance Date:	2002-11-07 00:00:00.0
Scheduled Compliance Date:	Not reported
Date of Request:	Not reported
Date Response Received:	Not reported



Map ID  
Direction  
Distance  
Elevation

MAP FINDINGS

Site

Database(s)

EDR ID Number  
EPA ID Number

**ELECTROPAC CO INC (Continued)**

**1000181370**

Request Agency:	Not reported
Former Citation:	Not reported
Evaluation Date:	2001-11-20 00:00:00.0
Evaluation Responsible Agency:	State
Found Violation:	Yes
Evaluation Type Description:	COMPLIANCE EVALUATION INSPECTION ON-SITE
Evaluation Responsible Person Identifier:	EKANH
Evaluation Responsible Sub-Organization:	SK
Actual Return to Compliance Date:	2002-11-07 00:00:00.0
Scheduled Compliance Date:	2002-11-30 00:00:00.0
Date of Request:	Not reported
Date Response Received:	Not reported
Request Agency:	Not reported
Former Citation:	Not reported
Evaluation Date:	2001-11-20 00:00:00.0
Evaluation Responsible Agency:	State
Found Violation:	Yes
Evaluation Type Description:	COMPLIANCE EVALUATION INSPECTION ON-SITE
Evaluation Responsible Person Identifier:	EKANH
Evaluation Responsible Sub-Organization:	SK
Actual Return to Compliance Date:	2002-11-07 00:00:00.0
Scheduled Compliance Date:	Not reported
Date of Request:	Not reported
Date Response Received:	Not reported
Request Agency:	Not reported
Former Citation:	Not reported
Evaluation Date:	2007-11-28 00:00:00.0
Evaluation Responsible Agency:	State
Found Violation:	Yes
Evaluation Type Description:	COMPLIANCE EVALUATION INSPECTION ON-SITE
Evaluation Responsible Person Identifier:	TACNH
Evaluation Responsible Sub-Organization:	RC
Actual Return to Compliance Date:	2008-02-29 00:00:00.0
Scheduled Compliance Date:	Not reported
Date of Request:	Not reported
Date Response Received:	Not reported
Request Agency:	Not reported
Former Citation:	Not reported
Evaluation Date:	1986-02-24 00:00:00.0
Evaluation Responsible Agency:	EPA-Initiated Oversight/Observation/Training Actions
Found Violation:	No
Evaluation Type Description:	COMPLIANCE EVALUATION INSPECTION ON-SITE
Evaluation Responsible Person Identifier:	Not reported
Evaluation Responsible Sub-Organization:	Not reported
Actual Return to Compliance Date:	Not reported
Scheduled Compliance Date:	Not reported
Date of Request:	Not reported
Date Response Received:	Not reported
Request Agency:	Not reported
Former Citation:	Not reported
Evaluation Date:	2007-11-28 00:00:00.0
Evaluation Responsible Agency:	State

Map ID  
Direction  
Distance  
Elevation

MAP FINDINGS

Site

Database(s)

EDR ID Number  
EPA ID Number

**ELECTROPAC CO INC (Continued)**

**1000181370**

Found Violation:	Yes
Evaluation Type Description:	COMPLIANCE EVALUATION INSPECTION ON-SITE
Evaluation Responsible Person Identifier:	TACNH
Evaluation Responsible Sub-Organization:	RC
Actual Return to Compliance Date:	2008-02-29 00:00:00.0
Scheduled Compliance Date:	2008-03-01 00:00:00.0
Date of Request:	Not reported
Date Response Received:	Not reported
Request Agency:	Not reported
Former Citation:	Not reported
Evaluation Date:	2007-11-28 00:00:00.0
Evaluation Responsible Agency:	State
Found Violation:	Yes
Evaluation Type Description:	COMPLIANCE EVALUATION INSPECTION ON-SITE
Evaluation Responsible Person Identifier:	TACNH
Evaluation Responsible Sub-Organization:	RC
Actual Return to Compliance Date:	2008-02-29 00:00:00.0
Scheduled Compliance Date:	Not reported
Date of Request:	Not reported
Date Response Received:	Not reported
Request Agency:	Not reported
Former Citation:	Not reported
Evaluation Date:	2001-11-20 00:00:00.0
Evaluation Responsible Agency:	State
Found Violation:	Yes
Evaluation Type Description:	COMPLIANCE EVALUATION INSPECTION ON-SITE
Evaluation Responsible Person Identifier:	EKANH
Evaluation Responsible Sub-Organization:	SK
Actual Return to Compliance Date:	2002-11-07 00:00:00.0
Scheduled Compliance Date:	2002-11-30 00:00:00.0
Date of Request:	Not reported
Date Response Received:	Not reported
Request Agency:	Not reported
Former Citation:	Not reported
Evaluation Date:	2001-11-20 00:00:00.0
Evaluation Responsible Agency:	State
Found Violation:	Yes
Evaluation Type Description:	COMPLIANCE EVALUATION INSPECTION ON-SITE
Evaluation Responsible Person Identifier:	EKANH
Evaluation Responsible Sub-Organization:	SK
Actual Return to Compliance Date:	2002-11-07 00:00:00.0
Scheduled Compliance Date:	Not reported
Date of Request:	Not reported
Date Response Received:	Not reported
Request Agency:	Not reported
Former Citation:	Not reported
Evaluation Date:	2001-11-20 00:00:00.0
Evaluation Responsible Agency:	State
Found Violation:	Yes
Evaluation Type Description:	COMPLIANCE EVALUATION INSPECTION ON-SITE
Evaluation Responsible Person Identifier:	EKANH
Evaluation Responsible Sub-Organization:	SK
Actual Return to Compliance Date:	2002-11-07 00:00:00.0

Map ID  
Direction  
Distance  
Elevation

MAP FINDINGS

Site

Database(s)

EDR ID Number  
EPA ID Number

**ELECTROPAC CO INC (Continued)**

**1000181370**

Scheduled Compliance Date: 2002-11-30 00:00:00.0  
Date of Request: Not reported  
Date Response Received: Not reported  
Request Agency: Not reported  
Former Citation: Not reported

Evaluation Date: 2007-11-28 00:00:00.0  
Evaluation Responsible Agency: State  
Found Violation: Yes  
Evaluation Type Description: COMPLIANCE EVALUATION INSPECTION ON-SITE  
Evaluation Responsible Person Identifier: TACNH  
Evaluation Responsible Sub-Organization: RC  
Actual Return to Compliance Date: 2008-02-29 00:00:00.0  
Scheduled Compliance Date: Not reported  
Date of Request: Not reported  
Date Response Received: Not reported  
Request Agency: Not reported  
Former Citation: Not reported

Evaluation Date: 2001-11-20 00:00:00.0  
Evaluation Responsible Agency: State  
Found Violation: Yes  
Evaluation Type Description: COMPLIANCE EVALUATION INSPECTION ON-SITE  
Evaluation Responsible Person Identifier: EKANH  
Evaluation Responsible Sub-Organization: SK  
Actual Return to Compliance Date: 2002-11-07 00:00:00.0  
Scheduled Compliance Date: Not reported  
Date of Request: Not reported  
Date Response Received: Not reported  
Request Agency: Not reported  
Former Citation: Not reported

Evaluation Date: 1986-02-24 00:00:00.0  
Evaluation Responsible Agency: State  
Found Violation: Yes  
Evaluation Type Description: COMPLIANCE EVALUATION INSPECTION ON-SITE  
Evaluation Responsible Person Identifier: Not reported  
Evaluation Responsible Sub-Organization: Not reported  
Actual Return to Compliance Date: 1987-01-28 00:00:00.0  
Scheduled Compliance Date: 1986-09-05 00:00:00.0  
Date of Request: Not reported  
Date Response Received: Not reported  
Request Agency: Not reported  
Former Citation: Not reported

Evaluation Date: 2007-11-28 00:00:00.0  
Evaluation Responsible Agency: State  
Found Violation: Yes  
Evaluation Type Description: COMPLIANCE EVALUATION INSPECTION ON-SITE  
Evaluation Responsible Person Identifier: TACNH  
Evaluation Responsible Sub-Organization: RC  
Actual Return to Compliance Date: 2008-02-29 00:00:00.0  
Scheduled Compliance Date: Not reported  
Date of Request: Not reported  
Date Response Received: Not reported  
Request Agency: Not reported  
Former Citation: Not reported

Map ID  
Direction  
Distance  
Elevation

MAP FINDINGS

Site

Database(s)

EDR ID Number  
EPA ID Number

**ELECTROPAC CO INC (Continued)**

**1000181370**

Evaluation Date: 2007-11-28 00:00:00.0  
Evaluation Responsible Agency: State  
Found Violation: Yes  
Evaluation Type Description: COMPLIANCE EVALUATION INSPECTION ON-SITE  
Evaluation Responsible Person Identifier: TACNH  
Evaluation Responsible Sub-Organization: RC  
Actual Return to Compliance Date: 2008-02-29 00:00:00.0  
Scheduled Compliance Date: 2008-03-01 00:00:00.0  
Date of Request: Not reported  
Date Response Received: Not reported  
Request Agency: Not reported  
Former Citation: Not reported

Evaluation Date: 2001-11-20 00:00:00.0  
Evaluation Responsible Agency: State  
Found Violation: Yes  
Evaluation Type Description: COMPLIANCE EVALUATION INSPECTION ON-SITE  
Evaluation Responsible Person Identifier: EKANH  
Evaluation Responsible Sub-Organization: SK  
Actual Return to Compliance Date: 2002-11-07 00:00:00.0  
Scheduled Compliance Date: 2002-11-30 00:00:00.0  
Date of Request: Not reported  
Date Response Received: Not reported  
Request Agency: Not reported  
Former Citation: Not reported

Evaluation Date: 2007-11-28 00:00:00.0  
Evaluation Responsible Agency: State  
Found Violation: Yes  
Evaluation Type Description: COMPLIANCE EVALUATION INSPECTION ON-SITE  
Evaluation Responsible Person Identifier: TACNH  
Evaluation Responsible Sub-Organization: RC  
Actual Return to Compliance Date: 2007-12-10 00:00:00.0  
Scheduled Compliance Date: Not reported  
Date of Request: Not reported  
Date Response Received: Not reported  
Request Agency: Not reported  
Former Citation: Not reported

Evaluation Date: 2007-11-28 00:00:00.0  
Evaluation Responsible Agency: State  
Found Violation: Yes  
Evaluation Type Description: COMPLIANCE EVALUATION INSPECTION ON-SITE  
Evaluation Responsible Person Identifier: TACNH  
Evaluation Responsible Sub-Organization: RC  
Actual Return to Compliance Date: 2008-02-29 00:00:00.0  
Scheduled Compliance Date: Not reported  
Date of Request: Not reported  
Date Response Received: Not reported  
Request Agency: Not reported  
Former Citation: Not reported

Evaluation Date: 2007-11-28 00:00:00.0  
Evaluation Responsible Agency: State  
Found Violation: Yes  
Evaluation Type Description: COMPLIANCE EVALUATION INSPECTION ON-SITE  
Evaluation Responsible Person Identifier: TACNH

Map ID  
Direction  
Distance  
Elevation

MAP FINDINGS

Site

Database(s)

EDR ID Number  
EPA ID Number

**ELECTROPAC CO INC (Continued)**

**1000181370**

Evaluation Responsible Sub-Organization:	RC
Actual Return to Compliance Date:	2007-12-10 00:00:00.0
Scheduled Compliance Date:	2008-03-01 00:00:00.0
Date of Request:	Not reported
Date Response Received:	Not reported
Request Agency:	Not reported
Former Citation:	Not reported
Evaluation Date:	2001-11-20 00:00:00.0
Evaluation Responsible Agency:	State
Found Violation:	Yes
Evaluation Type Description:	COMPLIANCE EVALUATION INSPECTION ON-SITE
Evaluation Responsible Person Identifier:	EKANH
Evaluation Responsible Sub-Organization:	SK
Actual Return to Compliance Date:	2002-11-07 00:00:00.0
Scheduled Compliance Date:	2002-11-30 00:00:00.0
Date of Request:	Not reported
Date Response Received:	Not reported
Request Agency:	Not reported
Former Citation:	Not reported
Evaluation Date:	2007-11-28 00:00:00.0
Evaluation Responsible Agency:	State
Found Violation:	Yes
Evaluation Type Description:	COMPLIANCE EVALUATION INSPECTION ON-SITE
Evaluation Responsible Person Identifier:	TACNH
Evaluation Responsible Sub-Organization:	RC
Actual Return to Compliance Date:	2008-02-29 00:00:00.0
Scheduled Compliance Date:	Not reported
Date of Request:	Not reported
Date Response Received:	Not reported
Request Agency:	Not reported
Former Citation:	Not reported
Evaluation Date:	2013-06-12 00:00:00.0
Evaluation Responsible Agency:	EPA
Found Violation:	Yes
Evaluation Type Description:	COMPLIANCE EVALUATION INSPECTION ON-SITE
Evaluation Responsible Person Identifier:	LB01
Evaluation Responsible Sub-Organization:	Not reported
Actual Return to Compliance Date:	2014-01-21 00:00:00.0
Scheduled Compliance Date:	Not reported
Date of Request:	Not reported
Date Response Received:	Not reported
Request Agency:	Not reported
Former Citation:	Not reported
Evaluation Date:	2007-11-28 00:00:00.0
Evaluation Responsible Agency:	State
Found Violation:	Yes
Evaluation Type Description:	COMPLIANCE EVALUATION INSPECTION ON-SITE
Evaluation Responsible Person Identifier:	TACNH
Evaluation Responsible Sub-Organization:	RC
Actual Return to Compliance Date:	2007-11-28 00:00:00.0
Scheduled Compliance Date:	Not reported
Date of Request:	Not reported
Date Response Received:	Not reported

Map ID  
Direction  
Distance  
Elevation

MAP FINDINGS

Site

Database(s)

EDR ID Number  
EPA ID Number

**ELECTROPAC CO INC (Continued)**

**1000181370**

Request Agency:	Not reported
Former Citation:	Not reported
Evaluation Date:	2007-11-28 00:00:00.0
Evaluation Responsible Agency:	State
Found Violation:	Yes
Evaluation Type Description:	COMPLIANCE EVALUATION INSPECTION ON-SITE
Evaluation Responsible Person Identifier:	TACNH
Evaluation Responsible Sub-Organization:	RC
Actual Return to Compliance Date:	2007-12-10 00:00:00.0
Scheduled Compliance Date:	Not reported
Date of Request:	Not reported
Date Response Received:	Not reported
Request Agency:	Not reported
Former Citation:	Not reported
Evaluation Date:	2007-11-28 00:00:00.0
Evaluation Responsible Agency:	State
Found Violation:	Yes
Evaluation Type Description:	COMPLIANCE EVALUATION INSPECTION ON-SITE
Evaluation Responsible Person Identifier:	TACNH
Evaluation Responsible Sub-Organization:	RC
Actual Return to Compliance Date:	2007-12-10 00:00:00.0
Scheduled Compliance Date:	2008-03-01 00:00:00.0
Date of Request:	Not reported
Date Response Received:	Not reported
Request Agency:	Not reported
Former Citation:	Not reported
Evaluation Date:	2007-11-28 00:00:00.0
Evaluation Responsible Agency:	State
Found Violation:	Yes
Evaluation Type Description:	COMPLIANCE EVALUATION INSPECTION ON-SITE
Evaluation Responsible Person Identifier:	TACNH
Evaluation Responsible Sub-Organization:	RC
Actual Return to Compliance Date:	2007-12-10 00:00:00.0
Scheduled Compliance Date:	2008-03-01 00:00:00.0
Date of Request:	Not reported
Date Response Received:	Not reported
Request Agency:	Not reported
Former Citation:	Not reported
Evaluation Date:	2013-06-12 00:00:00.0
Evaluation Responsible Agency:	EPA
Found Violation:	Yes
Evaluation Type Description:	COMPLIANCE EVALUATION INSPECTION ON-SITE
Evaluation Responsible Person Identifier:	LB01
Evaluation Responsible Sub-Organization:	Not reported
Actual Return to Compliance Date:	2014-01-21 00:00:00.0
Scheduled Compliance Date:	Not reported
Date of Request:	Not reported
Date Response Received:	Not reported
Request Agency:	Not reported
Former Citation:	Not reported
Evaluation Date:	2001-11-20 00:00:00.0
Evaluation Responsible Agency:	State

Map ID  
Direction  
Distance  
Elevation

MAP FINDINGS

Site

Database(s)

EDR ID Number  
EPA ID Number

**ELECTROPAC CO INC (Continued)**

**1000181370**

Found Violation:	Yes
Evaluation Type Description:	COMPLIANCE EVALUATION INSPECTION ON-SITE
Evaluation Responsible Person Identifier:	EKANH
Evaluation Responsible Sub-Organization:	SK
Actual Return to Compliance Date:	2002-11-07 00:00:00.0
Scheduled Compliance Date:	Not reported
Date of Request:	Not reported
Date Response Received:	Not reported
Request Agency:	Not reported
Former Citation:	Not reported
Evaluation Date:	2007-11-28 00:00:00.0
Evaluation Responsible Agency:	State
Found Violation:	Yes
Evaluation Type Description:	COMPLIANCE EVALUATION INSPECTION ON-SITE
Evaluation Responsible Person Identifier:	TACNH
Evaluation Responsible Sub-Organization:	RC
Actual Return to Compliance Date:	2008-02-29 00:00:00.0
Scheduled Compliance Date:	2008-03-01 00:00:00.0
Date of Request:	Not reported
Date Response Received:	Not reported
Request Agency:	Not reported
Former Citation:	Not reported
Evaluation Date:	2007-11-28 00:00:00.0
Evaluation Responsible Agency:	State
Found Violation:	Yes
Evaluation Type Description:	COMPLIANCE EVALUATION INSPECTION ON-SITE
Evaluation Responsible Person Identifier:	TACNH
Evaluation Responsible Sub-Organization:	RC
Actual Return to Compliance Date:	2007-12-10 00:00:00.0
Scheduled Compliance Date:	Not reported
Date of Request:	Not reported
Date Response Received:	Not reported
Request Agency:	Not reported
Former Citation:	Not reported
Evaluation Date:	2007-11-28 00:00:00.0
Evaluation Responsible Agency:	State
Found Violation:	Yes
Evaluation Type Description:	COMPLIANCE EVALUATION INSPECTION ON-SITE
Evaluation Responsible Person Identifier:	TACNH
Evaluation Responsible Sub-Organization:	RC
Actual Return to Compliance Date:	2008-02-29 00:00:00.0
Scheduled Compliance Date:	Not reported
Date of Request:	Not reported
Date Response Received:	Not reported
Request Agency:	Not reported
Former Citation:	Not reported
Evaluation Date:	2007-11-28 00:00:00.0
Evaluation Responsible Agency:	State
Found Violation:	Yes
Evaluation Type Description:	COMPLIANCE EVALUATION INSPECTION ON-SITE
Evaluation Responsible Person Identifier:	TACNH
Evaluation Responsible Sub-Organization:	RC
Actual Return to Compliance Date:	2008-02-29 00:00:00.0

Map ID  
Direction  
Distance  
Elevation

MAP FINDINGS

Site

Database(s)

EDR ID Number  
EPA ID Number

**ELECTROPAC CO INC (Continued)**

**1000181370**

Scheduled Compliance Date:	Not reported
Date of Request:	Not reported
Date Response Received:	Not reported
Request Agency:	Not reported
Former Citation:	Not reported
Evaluation Date:	1986-02-24 00:00:00.0
Evaluation Responsible Agency:	State
Found Violation:	Yes
Evaluation Type Description:	COMPLIANCE EVALUATION INSPECTION ON-SITE
Evaluation Responsible Person Identifier:	Not reported
Evaluation Responsible Sub-Organization:	Not reported
Actual Return to Compliance Date:	1987-01-28 00:00:00.0
Scheduled Compliance Date:	1986-09-05 00:00:00.0
Date of Request:	Not reported
Date Response Received:	Not reported
Request Agency:	Not reported
Former Citation:	Not reported
Evaluation Date:	2001-11-20 00:00:00.0
Evaluation Responsible Agency:	State
Found Violation:	Yes
Evaluation Type Description:	COMPLIANCE EVALUATION INSPECTION ON-SITE
Evaluation Responsible Person Identifier:	EKANH
Evaluation Responsible Sub-Organization:	SK
Actual Return to Compliance Date:	2002-11-07 00:00:00.0
Scheduled Compliance Date:	2002-11-30 00:00:00.0
Date of Request:	Not reported
Date Response Received:	Not reported
Request Agency:	Not reported
Former Citation:	Not reported
Evaluation Date:	2007-11-28 00:00:00.0
Evaluation Responsible Agency:	State
Found Violation:	Yes
Evaluation Type Description:	COMPLIANCE EVALUATION INSPECTION ON-SITE
Evaluation Responsible Person Identifier:	TACNH
Evaluation Responsible Sub-Organization:	RC
Actual Return to Compliance Date:	2007-12-10 00:00:00.0
Scheduled Compliance Date:	Not reported
Date of Request:	Not reported
Date Response Received:	Not reported
Request Agency:	Not reported
Former Citation:	Not reported
Evaluation Date:	2001-11-20 00:00:00.0
Evaluation Responsible Agency:	State
Found Violation:	Yes
Evaluation Type Description:	COMPLIANCE EVALUATION INSPECTION ON-SITE
Evaluation Responsible Person Identifier:	EKANH
Evaluation Responsible Sub-Organization:	SK
Actual Return to Compliance Date:	2002-11-07 00:00:00.0
Scheduled Compliance Date:	Not reported
Date of Request:	Not reported
Date Response Received:	Not reported
Request Agency:	Not reported
Former Citation:	Not reported



Map ID  
Direction  
Distance  
Elevation

MAP FINDINGS

Site

Database(s)

EDR ID Number  
EPA ID Number

**ELECTROPAC CO INC (Continued)**

**1000181370**

Evaluation Date: 2007-11-28 00:00:00.0  
Evaluation Responsible Agency: State  
Found Violation: Yes  
Evaluation Type Description: COMPLIANCE EVALUATION INSPECTION ON-SITE  
Evaluation Responsible Person Identifier: TACNH  
Evaluation Responsible Sub-Organization: RC  
Actual Return to Compliance Date: 2008-02-29 00:00:00.0  
Scheduled Compliance Date: Not reported  
Date of Request: Not reported  
Date Response Received: Not reported  
Request Agency: Not reported  
Former Citation: Not reported

Evaluation Date: 2007-11-28 00:00:00.0  
Evaluation Responsible Agency: State  
Found Violation: Yes  
Evaluation Type Description: COMPLIANCE EVALUATION INSPECTION ON-SITE  
Evaluation Responsible Person Identifier: TACNH  
Evaluation Responsible Sub-Organization: RC  
Actual Return to Compliance Date: 2008-02-29 00:00:00.0  
Scheduled Compliance Date: 2008-03-01 00:00:00.0  
Date of Request: Not reported  
Date Response Received: Not reported  
Request Agency: Not reported  
Former Citation: Not reported

Evaluation Date: 2007-11-28 00:00:00.0  
Evaluation Responsible Agency: State  
Found Violation: Yes  
Evaluation Type Description: COMPLIANCE EVALUATION INSPECTION ON-SITE  
Evaluation Responsible Person Identifier: TACNH  
Evaluation Responsible Sub-Organization: RC  
Actual Return to Compliance Date: 2008-02-29 00:00:00.0  
Scheduled Compliance Date: Not reported  
Date of Request: Not reported  
Date Response Received: Not reported  
Request Agency: Not reported  
Former Citation: Not reported

Evaluation Date: 2013-06-12 00:00:00.0  
Evaluation Responsible Agency: EPA  
Found Violation: Yes  
Evaluation Type Description: COMPLIANCE EVALUATION INSPECTION ON-SITE  
Evaluation Responsible Person Identifier: LB01  
Evaluation Responsible Sub-Organization: Not reported  
Actual Return to Compliance Date: 2014-01-06 00:00:00.0  
Scheduled Compliance Date: Not reported  
Date of Request: Not reported  
Date Response Received: Not reported  
Request Agency: Not reported  
Former Citation: Not reported

Evaluation Date: 2007-11-28 00:00:00.0  
Evaluation Responsible Agency: State  
Found Violation: Yes  
Evaluation Type Description: COMPLIANCE EVALUATION INSPECTION ON-SITE  
Evaluation Responsible Person Identifier: TACNH

Map ID  
Direction  
Distance  
Elevation

MAP FINDINGS

Site

Database(s)

EDR ID Number  
EPA ID Number

**ELECTROPAC CO INC (Continued)**

**1000181370**

Evaluation Responsible Sub-Organization:	RC
Actual Return to Compliance Date:	2007-11-28 00:00:00.0
Scheduled Compliance Date:	2008-03-01 00:00:00.0
Date of Request:	Not reported
Date Response Received:	Not reported
Request Agency:	Not reported
Former Citation:	Not reported
Evaluation Date:	2013-06-12 00:00:00.0
Evaluation Responsible Agency:	EPA
Found Violation:	Yes
Evaluation Type Description:	COMPLIANCE EVALUATION INSPECTION ON-SITE
Evaluation Responsible Person Identifier:	LB01
Evaluation Responsible Sub-Organization:	Not reported
Actual Return to Compliance Date:	2014-01-21 00:00:00.0
Scheduled Compliance Date:	Not reported
Date of Request:	Not reported
Date Response Received:	Not reported
Request Agency:	Not reported
Former Citation:	Not reported
Evaluation Date:	2007-11-28 00:00:00.0
Evaluation Responsible Agency:	State
Found Violation:	Yes
Evaluation Type Description:	COMPLIANCE EVALUATION INSPECTION ON-SITE
Evaluation Responsible Person Identifier:	TACNH
Evaluation Responsible Sub-Organization:	RC
Actual Return to Compliance Date:	2008-02-29 00:00:00.0
Scheduled Compliance Date:	Not reported
Date of Request:	Not reported
Date Response Received:	Not reported
Request Agency:	Not reported
Former Citation:	Not reported
Evaluation Date:	2007-11-28 00:00:00.0
Evaluation Responsible Agency:	State
Found Violation:	Yes
Evaluation Type Description:	COMPLIANCE EVALUATION INSPECTION ON-SITE
Evaluation Responsible Person Identifier:	TACNH
Evaluation Responsible Sub-Organization:	RC
Actual Return to Compliance Date:	2007-12-10 00:00:00.0
Scheduled Compliance Date:	2008-03-01 00:00:00.0
Date of Request:	Not reported
Date Response Received:	Not reported
Request Agency:	Not reported
Former Citation:	Not reported
Evaluation Date:	2001-11-20 00:00:00.0
Evaluation Responsible Agency:	State
Found Violation:	Yes
Evaluation Type Description:	COMPLIANCE EVALUATION INSPECTION ON-SITE
Evaluation Responsible Person Identifier:	EKANH
Evaluation Responsible Sub-Organization:	SK
Actual Return to Compliance Date:	2002-11-07 00:00:00.0
Scheduled Compliance Date:	Not reported
Date of Request:	Not reported
Date Response Received:	Not reported

Map ID  
Direction  
Distance  
Elevation

MAP FINDINGS

Site

Database(s)

EDR ID Number  
EPA ID Number

**ELECTROPAC CO INC (Continued)**

**1000181370**

Request Agency:	Not reported
Former Citation:	Not reported
Evaluation Date:	2007-11-28 00:00:00.0
Evaluation Responsible Agency:	State
Found Violation:	Yes
Evaluation Type Description:	COMPLIANCE EVALUATION INSPECTION ON-SITE
Evaluation Responsible Person Identifier:	TACNH
Evaluation Responsible Sub-Organization:	RC
Actual Return to Compliance Date:	2008-02-29 00:00:00.0
Scheduled Compliance Date:	Not reported
Date of Request:	Not reported
Date Response Received:	Not reported
Request Agency:	Not reported
Former Citation:	Not reported
Evaluation Date:	2001-11-20 00:00:00.0
Evaluation Responsible Agency:	State
Found Violation:	Yes
Evaluation Type Description:	COMPLIANCE EVALUATION INSPECTION ON-SITE
Evaluation Responsible Person Identifier:	EKANH
Evaluation Responsible Sub-Organization:	SK
Actual Return to Compliance Date:	2002-11-07 00:00:00.0
Scheduled Compliance Date:	Not reported
Date of Request:	Not reported
Date Response Received:	Not reported
Request Agency:	Not reported
Former Citation:	Not reported
Evaluation Date:	2007-11-28 00:00:00.0
Evaluation Responsible Agency:	State
Found Violation:	Yes
Evaluation Type Description:	COMPLIANCE EVALUATION INSPECTION ON-SITE
Evaluation Responsible Person Identifier:	TACNH
Evaluation Responsible Sub-Organization:	RC
Actual Return to Compliance Date:	2007-12-10 00:00:00.0
Scheduled Compliance Date:	Not reported
Date of Request:	Not reported
Date Response Received:	Not reported
Request Agency:	Not reported
Former Citation:	Not reported
Evaluation Date:	2001-11-20 00:00:00.0
Evaluation Responsible Agency:	State
Found Violation:	Yes
Evaluation Type Description:	COMPLIANCE EVALUATION INSPECTION ON-SITE
Evaluation Responsible Person Identifier:	EKANH
Evaluation Responsible Sub-Organization:	SK
Actual Return to Compliance Date:	2002-11-07 00:00:00.0
Scheduled Compliance Date:	Not reported
Date of Request:	Not reported
Date Response Received:	Not reported
Request Agency:	Not reported
Former Citation:	Not reported
Evaluation Date:	2007-11-28 00:00:00.0
Evaluation Responsible Agency:	State

Map ID  
Direction  
Distance  
Elevation

MAP FINDINGS

Site

Database(s)

EDR ID Number  
EPA ID Number

**ELECTROPAC CO INC (Continued)**

**1000181370**

Found Violation:	Yes
Evaluation Type Description:	COMPLIANCE EVALUATION INSPECTION ON-SITE
Evaluation Responsible Person Identifier:	TACNH
Evaluation Responsible Sub-Organization:	RC
Actual Return to Compliance Date:	2008-02-29 00:00:00.0
Scheduled Compliance Date:	Not reported
Date of Request:	Not reported
Date Response Received:	Not reported
Request Agency:	Not reported
Former Citation:	Not reported
Evaluation Date:	2007-11-28 00:00:00.0
Evaluation Responsible Agency:	State
Found Violation:	Yes
Evaluation Type Description:	COMPLIANCE EVALUATION INSPECTION ON-SITE
Evaluation Responsible Person Identifier:	TACNH
Evaluation Responsible Sub-Organization:	RC
Actual Return to Compliance Date:	2008-02-29 00:00:00.0
Scheduled Compliance Date:	Not reported
Date of Request:	Not reported
Date Response Received:	Not reported
Request Agency:	Not reported
Former Citation:	Not reported
Evaluation Date:	2001-11-20 00:00:00.0
Evaluation Responsible Agency:	State
Found Violation:	Yes
Evaluation Type Description:	COMPLIANCE EVALUATION INSPECTION ON-SITE
Evaluation Responsible Person Identifier:	EKANH
Evaluation Responsible Sub-Organization:	SK
Actual Return to Compliance Date:	2002-11-07 00:00:00.0
Scheduled Compliance Date:	Not reported
Date of Request:	Not reported
Date Response Received:	Not reported
Request Agency:	Not reported
Former Citation:	Not reported
Evaluation Date:	2007-11-28 00:00:00.0
Evaluation Responsible Agency:	State
Found Violation:	Yes
Evaluation Type Description:	COMPLIANCE EVALUATION INSPECTION ON-SITE
Evaluation Responsible Person Identifier:	TACNH
Evaluation Responsible Sub-Organization:	RC
Actual Return to Compliance Date:	2008-02-29 00:00:00.0
Scheduled Compliance Date:	2008-03-01 00:00:00.0
Date of Request:	Not reported
Date Response Received:	Not reported
Request Agency:	Not reported
Former Citation:	Not reported
Evaluation Date:	2007-11-28 00:00:00.0
Evaluation Responsible Agency:	State
Found Violation:	Yes
Evaluation Type Description:	COMPLIANCE EVALUATION INSPECTION ON-SITE
Evaluation Responsible Person Identifier:	TACNH
Evaluation Responsible Sub-Organization:	RC
Actual Return to Compliance Date:	2007-12-10 00:00:00.0

Map ID  
Direction  
Distance  
Elevation

MAP FINDINGS

Site

Database(s)

EDR ID Number  
EPA ID Number

**ELECTROPAC CO INC (Continued)**

**1000181370**

Scheduled Compliance Date: 2008-03-01 00:00:00.0  
Date of Request: Not reported  
Date Response Received: Not reported  
Request Agency: Not reported  
Former Citation: Not reported

Evaluation Date: 2001-11-20 00:00:00.0  
Evaluation Responsible Agency: State  
Found Violation: Yes  
Evaluation Type Description: COMPLIANCE EVALUATION INSPECTION ON-SITE  
Evaluation Responsible Person Identifier: EKANH  
Evaluation Responsible Sub-Organization: SK  
Actual Return to Compliance Date: 2002-11-07 00:00:00.0  
Scheduled Compliance Date: 2002-11-30 00:00:00.0  
Date of Request: Not reported  
Date Response Received: Not reported  
Request Agency: Not reported  
Former Citation: Not reported

Evaluation Date: 2001-11-20 00:00:00.0  
Evaluation Responsible Agency: State  
Found Violation: Yes  
Evaluation Type Description: COMPLIANCE EVALUATION INSPECTION ON-SITE  
Evaluation Responsible Person Identifier: EKANH  
Evaluation Responsible Sub-Organization: SK  
Actual Return to Compliance Date: 2002-11-07 00:00:00.0  
Scheduled Compliance Date: 2002-11-30 00:00:00.0  
Date of Request: Not reported  
Date Response Received: Not reported  
Request Agency: Not reported  
Former Citation: Not reported

Evaluation Date: 2007-11-28 00:00:00.0  
Evaluation Responsible Agency: State  
Found Violation: Yes  
Evaluation Type Description: COMPLIANCE EVALUATION INSPECTION ON-SITE  
Evaluation Responsible Person Identifier: TACNH  
Evaluation Responsible Sub-Organization: RC  
Actual Return to Compliance Date: 2008-02-29 00:00:00.0  
Scheduled Compliance Date: 2008-03-01 00:00:00.0  
Date of Request: Not reported  
Date Response Received: Not reported  
Request Agency: Not reported  
Former Citation: Not reported

Evaluation Date: 2001-11-20 00:00:00.0  
Evaluation Responsible Agency: State  
Found Violation: Yes  
Evaluation Type Description: COMPLIANCE EVALUATION INSPECTION ON-SITE  
Evaluation Responsible Person Identifier: EKANH  
Evaluation Responsible Sub-Organization: SK  
Actual Return to Compliance Date: 2002-11-07 00:00:00.0  
Scheduled Compliance Date: Not reported  
Date of Request: Not reported  
Date Response Received: Not reported  
Request Agency: Not reported  
Former Citation: Not reported

Map ID  
Direction  
Distance  
Elevation

MAP FINDINGS

Site

Database(s)

EDR ID Number  
EPA ID Number

**ELECTROPAC CO INC (Continued)**

**1000181370**

Evaluation Date: 2007-11-28 00:00:00.0  
Evaluation Responsible Agency: State  
Found Violation: Yes  
Evaluation Type Description: COMPLIANCE EVALUATION INSPECTION ON-SITE  
Evaluation Responsible Person Identifier: TACNH  
Evaluation Responsible Sub-Organization: RC  
Actual Return to Compliance Date: 2007-12-10 00:00:00.0  
Scheduled Compliance Date: Not reported  
Date of Request: Not reported  
Date Response Received: Not reported  
Request Agency: Not reported  
Former Citation: Not reported

Evaluation Date: 2007-11-28 00:00:00.0  
Evaluation Responsible Agency: State  
Found Violation: Yes  
Evaluation Type Description: COMPLIANCE EVALUATION INSPECTION ON-SITE  
Evaluation Responsible Person Identifier: TACNH  
Evaluation Responsible Sub-Organization: RC  
Actual Return to Compliance Date: 2008-02-29 00:00:00.0  
Scheduled Compliance Date: 2008-03-01 00:00:00.0  
Date of Request: Not reported  
Date Response Received: Not reported  
Request Agency: Not reported  
Former Citation: Not reported

Evaluation Date: 2001-11-20 00:00:00.0  
Evaluation Responsible Agency: State  
Found Violation: Yes  
Evaluation Type Description: COMPLIANCE EVALUATION INSPECTION ON-SITE  
Evaluation Responsible Person Identifier: EKANH  
Evaluation Responsible Sub-Organization: SK  
Actual Return to Compliance Date: 2002-11-07 00:00:00.0  
Scheduled Compliance Date: 2002-11-30 00:00:00.0  
Date of Request: Not reported  
Date Response Received: Not reported  
Request Agency: Not reported  
Former Citation: Not reported

Evaluation Date: 2001-11-20 00:00:00.0  
Evaluation Responsible Agency: State  
Found Violation: Yes  
Evaluation Type Description: COMPLIANCE EVALUATION INSPECTION ON-SITE  
Evaluation Responsible Person Identifier: EKANH  
Evaluation Responsible Sub-Organization: SK  
Actual Return to Compliance Date: 2002-11-07 00:00:00.0  
Scheduled Compliance Date: 2002-11-30 00:00:00.0  
Date of Request: Not reported  
Date Response Received: Not reported  
Request Agency: Not reported  
Former Citation: Not reported

Evaluation Date: 2007-11-28 00:00:00.0  
Evaluation Responsible Agency: State  
Found Violation: Yes  
Evaluation Type Description: COMPLIANCE EVALUATION INSPECTION ON-SITE  
Evaluation Responsible Person Identifier: TACNH

Map ID  
Direction  
Distance  
Elevation

MAP FINDINGS

Site

Database(s)

EDR ID Number  
EPA ID Number

**ELECTROPAC CO INC (Continued)**

**1000181370**

Evaluation Responsible Sub-Organization: RC  
Actual Return to Compliance Date: 2007-12-10 00:00:00.0  
Scheduled Compliance Date: Not reported  
Date of Request: Not reported  
Date Response Received: Not reported  
Request Agency: Not reported  
Former Citation: Not reported

ICIS:

Enforcement Action ID: NH000A0000330119036800003  
FRS ID: 110000313624  
Action Name: ELECTROPAC COMPANY INC 330119036800003  
Facility Name: ELECTROPAC COMPANY, INC.  
Facility Address: 252 WILLOW ST  
MANCHESTER, NH 031036294  
Enforcement Action Type: Notice of Violation  
Facility County: HILLSBOROUGH  
Program System Acronym: AIR  
Enforcement Action Forum Desc: Administrative - Informal  
EA Type Code: NOV  
Facility SIC Code: Not reported  
Federal Facility ID: Not reported  
Latitude in Decimal Degrees: 42.97735  
Longitude in Decimal Degrees: -71.46081  
Permit Type Desc: Not reported  
Program System Acronym: NH0000003301190368  
Facility NAICS Code: 334418  
Tribal Land Code: Not reported

FTTS:

Case Number: Not reported  
Docket Number: EPCRA-I-91-1043  
Complaint Issue Date: 03/28/91  
Abatement Amount: 0.0000  
Proposed Penalty: 10000.0000  
Final Assessment: 8500.0000  
Final Order Date: 11/14/91  
Close Date: / /  
Violations(s): EPCRA, Nonreporting/Failure to RPT to EPA

FTTS INSP:

Inspection Number: 19910326NH011 1  
Region: 01  
Inspection Date: 03/26/91  
Inspector: MOULTON  
Violation occurred: No  
Investigation Type: Section 6 PCB State Conducted  
Investigation Reason: Neutral Scheme, State  
Legislation Code: TSCA  
Facility Function: Manufacturer

HIST FTTS INSP:

Map ID  
Direction  
Distance  
Elevation

MAP FINDINGS

Site

Database(s)

EDR ID Number  
EPA ID Number

**ELECTROPAC CO INC (Continued)**

**1000181370**

Inspection Number: 19910326NH011 1  
Region: 01  
Inspection Date: Not reported  
Inspector: MOULTON  
Violation occurred: No  
Investigation Type: Section 6 PCB State Conducted  
Investigation Reason: Neutral Scheme, State  
Legislation Code: TSCA  
Facility Function: Manufacturer

**US AIRS MINOR:**

Envid: 1000181370  
Region Code: 01  
Programmatic ID: AIR NH0000003301190368  
Facility Registry ID: 110000313624  
D and B Number: Not reported  
Primary SIC Code: Not reported  
NAICS Code: 334418  
Default Air Classification Code: MIN  
Facility Type of Ownership Code: POF  
Air CMS Category Code: Not reported  
HPV Status: Not reported

**FINDS:**

Registry ID: 110000313624

Click Here:

**Environmental Interest/Information System:**

AFS (Aerometric Information Retrieval System (AIRS) Facility Subsystem) replaces the former Compliance Data System (CDS), the National Emission Data System (NEDS), and the Storage and Retrieval of Aerometric Data (SAROAD). AIRS is the national repository for information concerning airborne pollution in the United States. AFS is used to track emissions and compliance data from industrial plants. AFS data are utilized by states to prepare State Implementation Plans to comply with regulatory programs and by EPA as an input for the estimation of total national emissions. AFS is undergoing a major redesign to support facility operating permits required under Title V of the Clean Air Act.

NCDB (National Compliance Data Base) supports implementation of the Federal Insecticide, Fungicide, and Rodenticide Act (FIFRA) and the Toxic Substances Control Act (TSCA). The system tracks inspections in regions and states with cooperative agreements, enforcement actions, and settlements.

**AIR EMISSIONS CLASSIFICATION UNKNOWN**

US EPA Assessment, Cleanup and Redevelopment Exchange System (ACRES) is an federal online database for Brownfields Grantees to electronically submit data directly to EPA.

US EPA TRIS (Toxics Release Inventory System) contains information from facilities on the amounts of over 300 listed toxic chemicals that these facilities release directly to air, water, land, or that are transported off-site.

RCRAInfo is a national information system that supports the Resource Conservation and Recovery Act (RCRA) program through the tracking of events and activities related to facilities that generate, transport,



Map ID  
Direction  
Distance  
Elevation

MAP FINDINGS

Site

Database(s)

EDR ID Number  
EPA ID Number

**ELECTROPAC CO INC (Continued)**

**1000181370**

and treat, store, or dispose of hazardous waste. RCRAInfo allows RCRA program staff to track the notification, permit, compliance, and corrective action activities required under RCRA.  
OSHA ESTABLISHMENT  
HAZARDOUS WASTE BIENNIAL REPORTER  
AIR MINOR

[Click this hyperlink](#) while viewing on your computer to access additional FINDS: detail in the EDR Site Report.

Manifest Details:

Year: 2015  
Manifest Number: 013219466JJK  
Manifest Type: TSD Copy  
Generator EPA Id: NHD040244428  
Generator Date: 07/07/2015  
Mailing Address: Not reported  
Mailing City,St,Zip: Not reported  
Contact Name: Not reported  
Contact Phone: 603-622-3711  
TSD EPA Id: Not reported  
TSD Date: Not reported  
TSD Facility Name: World Resources Co  
TSD Facility Address: 170 Walnut Ln  
TSD Facility City: Pottsville  
TSD Facility State: PA  
Facility Telephone: Not reported  
Page Number: 1  
Line Number: 1  
Waste Number: F006  
Container Number: 2  
Container Type: Fiber or plastic boxes, cartons, cases  
Waste Quantity: 2  
Unit: Cubic Yards  
Handling Code: Not reported  
TSP EPA Id: PAD981038227  
Date TSP Sig: Not reported

Year: 2015  
Manifest Number: 013642671JJK  
Manifest Type: TSD Copy  
Generator EPA Id: NHD040244428  
Generator Date: 10/05/2015  
Mailing Address: Not reported  
Mailing City,St,Zip: Not reported  
Contact Name: Not reported  
Contact Phone: 603-622-3711  
TSD EPA Id: Not reported  
TSD Date: Not reported  
TSD Facility Name: Envirite of Pennsylvania Inc  
TSD Facility Address: 730 Vogelsong Rd  
TSD Facility City: York  
TSD Facility State: PA  
Facility Telephone: Not reported  
Page Number: 1  
Line Number: 1  
Waste Number: F006  
Container Number: 1

Map ID  
Direction  
Distance  
Elevation

MAP FINDINGS

Site

Database(s)

EDR ID Number  
EPA ID Number

**ELECTROPAC CO INC (Continued)**

**1000181370**

Container Type: Cargo tanks (tank trucks)  
Waste Quantity: 3890  
Unit: Gallons (liquids only)  
Handling Code: Not reported  
TSP EPA Id: PAD010154045  
Date TSP Sig: Not reported

Year: 2015  
Manifest Number: 013219465JJK  
Manifest Type: TSD Copy  
Generator EPA Id: NHD040244428  
Generator Date: 05/05/2015  
Mailing Address: Not reported  
Mailing City,St,Zip: Not reported  
Contact Name: Not reported  
Contact Phone: 603-622-3711  
TSD EPA Id: Not reported  
TSD Date: Not reported  
TSD Facility Name: World Resources Co  
TSD Facility Address: 170 Walnut Ln  
TSD Facility City: Pottsville  
TSD Facility State: PA  
Facility Telephone: Not reported  
Page Number: 1  
Line Number: 1  
Waste Number: F006  
Container Number: 1  
Container Type: Fiber or plastic boxes, cartons, cases  
Waste Quantity: 1375  
Unit: Pounds  
Handling Code: Not reported  
TSP EPA Id: PAD981038227  
Date TSP Sig: Not reported

Year: 2015  
Manifest Number: 014479651JJK  
Manifest Type: TSD Copy  
Generator EPA Id: NHD040244428  
Generator Date: 05/26/2015  
Mailing Address: Not reported  
Mailing City,St,Zip: Not reported  
Contact Name: Not reported  
Contact Phone: 603-622-3711  
TSD EPA Id: Not reported  
TSD Date: Not reported  
TSD Facility Name: Envirite of Pennsylvania Inc  
TSD Facility Address: 730 Vogelsong Rd  
TSD Facility City: York  
TSD Facility State: PA  
Facility Telephone: Not reported  
Page Number: 1  
Line Number: 1  
Waste Number: D002  
Container Number: 1  
Container Type: Cargo tanks (tank trucks)  
Waste Quantity: 1800  
Unit: Gallons (liquids only)

Map ID  
Direction  
Distance  
Elevation

MAP FINDINGS

Site

Database(s)

EDR ID Number  
EPA ID Number

**ELECTROPAC CO INC (Continued)**

**1000181370**

Handling Code: Not reported  
TSP EPA Id: PAD010154045  
Date TSP Sig: Not reported

Year: 2015  
Manifest Number: 013642806JJK  
Manifest Type: TSD Copy  
Generator EPA Id: NHD040244428  
Generator Date: 10/13/2015  
Mailing Address: Not reported  
Mailing City,St,Zip: Not reported  
Contact Name: Not reported  
Contact Phone: 603-622-3711  
TSD EPA Id: Not reported  
TSD Date: Not reported  
TSD Facility Name: Envirite of Pennsylvania Inc  
TSD Facility Address: 730 Vogelsong Rd  
TSD Facility City: York  
TSD Facility State: PA  
Facility Telephone: Not reported  
Page Number: 1  
Line Number: 1  
Waste Number: F006  
Container Number: 1  
Container Type: Cargo tanks (tank trucks)  
Waste Quantity: 3025  
Unit: Gallons (liquids only)  
Handling Code: Not reported  
TSP EPA Id: PAD010154045  
Date TSP Sig: Not reported

Year: 2015  
Manifest Number: 013642658JJK  
Manifest Type: TSD Copy  
Generator EPA Id: NHD040244428  
Generator Date: 10/08/2015  
Mailing Address: Not reported  
Mailing City,St,Zip: Not reported  
Contact Name: Not reported  
Contact Phone: 603-622-3711  
TSD EPA Id: Not reported  
TSD Date: Not reported  
TSD Facility Name: Envirite of Pennsylvania Inc  
TSD Facility Address: 730 Vogelsong Rd  
TSD Facility City: York  
TSD Facility State: PA  
Facility Telephone: Not reported  
Page Number: 1  
Line Number: 1  
Waste Number: F006  
Container Number: 1  
Container Type: Cargo tanks (tank trucks)  
Waste Quantity: 4362  
Unit: Gallons (liquids only)  
Handling Code: Not reported  
TSP EPA Id: PAD010154045  
Date TSP Sig: Not reported

Map ID  
Direction  
Distance  
Elevation

MAP FINDINGS

Site

Database(s)

EDR ID Number  
EPA ID Number

**ELECTROPAC CO INC (Continued)**

**1000181370**

Year: 2015  
Manifest Number: 014479619JJK  
Manifest Type: TSD Copy  
Generator EPA Id: NHD040244428  
Generator Date: 05/19/2015  
Mailing Address: Not reported  
Mailing City,St,Zip: Not reported  
Contact Name: Not reported  
Contact Phone: 603-622-3711  
TSD EPA Id: Not reported  
TSD Date: Not reported  
TSD Facility Name: Envirite of Pennsylvania Inc  
TSD Facility Address: 730 Vogelsong Rd  
TSD Facility City: York  
TSD Facility State: PA  
Facility Telephone: Not reported  
Page Number: 1  
Line Number: 1  
Waste Number: D002  
Container Number: 1  
Container Type: Cargo tanks (tank trucks)  
Waste Quantity: 3300  
Unit: Gallons (liquids only)  
Handling Code: Not reported  
TSP EPA Id: PAD010154045  
Date TSP Sig: Not reported

Year: 2015  
Manifest Number: 013642843JJK  
Manifest Type: TSD Copy  
Generator EPA Id: NHD040244428  
Generator Date: 10/22/2015  
Mailing Address: Not reported  
Mailing City,St,Zip: Not reported  
Contact Name: Not reported  
Contact Phone: 603-622-3711  
TSD EPA Id: Not reported  
TSD Date: Not reported  
TSD Facility Name: Envirite of Pennsylvania Inc  
TSD Facility Address: 730 Vogelsong Rd  
TSD Facility City: York  
TSD Facility State: PA  
Facility Telephone: Not reported  
Page Number: 1  
Line Number: 1  
Waste Number: F006  
Container Number: 1  
Container Type: Metal boxes, cartons, cases (including roll-offs)  
Waste Quantity: 2500  
Unit: Gallons (liquids only)  
Handling Code: Not reported  
TSP EPA Id: PAD010154045  
Date TSP Sig: Not reported

Year: 2015  
Manifest Number: 015124011JJK  
Manifest Type: TSD Copy

Map ID  
Direction  
Distance  
Elevation

MAP FINDINGS

Site

Database(s)

EDR ID Number  
EPA ID Number

**ELECTROPAC CO INC (Continued)**

**1000181370**

Generator EPA Id: NHD040244428  
Generator Date: 10/26/2015  
Mailing Address: Not reported  
Mailing City,St,Zip: Not reported  
Contact Name: Not reported  
Contact Phone: 603-622-3711  
TSD EPA Id: Not reported  
TSD Date: Not reported  
TSD Facility Name: Envirite of Pennsylvania Inc  
TSD Facility Address: 730 Vogelsong Rd  
TSD Facility City: York  
TSD Facility State: PA  
Facility Telephone: Not reported  
Page Number: 1  
Line Number: 1  
Waste Number: F006  
Container Number: 1  
Container Type: Cargo tanks (tank trucks)  
Waste Quantity: 1395  
Unit: Gallons (liquids only)  
Handling Code: Not reported  
TSP EPA Id: PAD010154045  
Date TSP Sig: Not reported

Year: 2015  
Manifest Number: 013219467JJK  
Manifest Type: TSD Copy  
Generator EPA Id: NHD040244428  
Generator Date: 08/24/2015  
Mailing Address: Not reported  
Mailing City,St,Zip: Not reported  
Contact Name: Not reported  
Contact Phone: 603-622-3711  
TSD EPA Id: Not reported  
TSD Date: Not reported  
TSD Facility Name: World Resources Co  
TSD Facility Address: 170 Walnut Ln  
TSD Facility City: Pottsville  
TSD Facility State: PA  
Facility Telephone: Not reported  
Page Number: 1  
Line Number: 1  
Waste Number: F006  
Container Number: 1  
Container Type: Fiber or plastic boxes, cartons, cases  
Waste Quantity: 1  
Unit: Cubic Yards  
Handling Code: Not reported  
TSP EPA Id: PAD981038227  
Date TSP Sig: Not reported

[Click this hyperlink](#) while viewing on your computer to access 67 additional PA\_MANIFEST: record(s) in the EDR Site Report.

**NY MANIFEST:**

Name: ELECTROPAC COMPANY INCORPORATED  
Address: 252 WILLOW ST

Map ID  
Direction  
Distance  
Elevation

MAP FINDINGS

Site

Database(s)

EDR ID Number  
EPA ID Number

**ELECTROPAC CO INC (Continued)**

**1000181370**

City,State,Zip: MANCHESTER, NH 03103-6294  
Country: USA  
EPA ID: NHD040244428  
Facility Status: Not reported  
Location Address 1: 252 WILLOW STREET  
Code: BP  
Location Address 2: Not reported  
Total Tanks: Not reported  
Location City: MANCHESTER  
Location State: NH  
Location Zip: 03103  
Location Zip 4: Not reported

NY MANIFEST:  
EPAID: NHD040244428  
Mailing Name: ELECTROPAC COMPANY INCORPORATED  
Mailing Contact: ELECTROPAC COMPANY INCORPORATED  
Mailing Address 1: 252 WILLOW STREET  
Mailing Address 2: Not reported  
Mailing City: MANCHESTER  
Mailing State: NH  
Mailing Zip: 03103  
Mailing Zip 4: Not reported  
Mailing Country: USA  
Mailing Phone: 6036223711

NY MANIFEST:  
Document ID: NYB4916637  
Manifest Status: K  
seq: Not reported  
Year: 1992  
Trans1 State ID: 24625MA  
Trans2 State ID: Not reported  
Generator Ship Date: 04/27/1992  
Trans1 Recv Date: 04/27/1992  
Trans2 Recv Date: / /  
TSD Site Recv Date: 04/28/1992  
Part A Recv Date: / /  
Part B Recv Date: 06/08/1992  
Generator EPA ID: NHD040244428  
Trans1 EPA ID: MAD080030356  
Trans2 EPA ID: Not reported  
TSDF ID 1: NYD049836679  
TSDF ID 2: Not reported  
Manifest Tracking Number: Not reported  
Import Indicator: Not reported  
Export Indicator: Not reported  
Discr Quantity Indicator: Not reported  
Discr Type Indicator: Not reported  
Discr Residue Indicator: Not reported  
Discr Partial Reject Indicator: Not reported  
Discr Full Reject Indicator: Not reported  
Manifest Ref Number: Not reported  
Alt Facility RCRA ID: Not reported  
Alt Facility Sign Date: Not reported  
MGMT Method Type Code: Not reported  
Waste Code: D008 - LEAD 5.0 MG/L TCLP

Map ID  
 Direction  
 Distance  
 Elevation

MAP FINDINGS

Site

Database(s)

EDR ID Number  
 EPA ID Number

**ELECTROPAC CO INC (Continued)**

**1000181370**

Waste Code: Not reported  
 Waste Code: Not reported  
 Waste Code: Not reported  
 Waste Code: Not reported  
 Waste Code: Not reported  
 Quantity: 34600  
 Units: P - Pounds  
 Number of Containers: 001  
 Container Type: CM - Metal boxes, cases, roll-offs  
 Handling Method: L Landfill.  
 Specific Gravity: 100

**J54**

**PROLERIZED NEW ENGLAND CO.  
 399 WILLOW STREET  
 MANCHESTER, NH**

**NH UST U000349391  
 N/A**

< 1/8  
 1 ft.

**Site 2 of 3 in cluster J**

**Relative:  
 Higher**

UST:

**Actual:  
 213 ft.**

Name: PROLERIZED NEW ENGLAND CO.  
 Address: 399 WILLOW STREET  
 City: MANCHESTER  
 Facility ID: 112944  
 Facility Type: COMMERCIAL  
 Site Number: 198606070  
 Owner Name: HOWARD INC.  
 Owner Type: COMMERCIAL/RESIDENTIAL  
 Owner Title: KERI FITZPATRICK, REGIONAL ENVIRONMENTAL MGR  
 Owner Address: 399 WILLOW STREET  
 Owner Address2: Not reported  
 Owner City,St,Zip: MANCHESTER, NH 03103  
 Manager Name: ROBERT CARON  
 Manager Title: MANAGER

Tank ID: 1  
 Status: INACTIVE  
 Capacity (gal): 10000  
 Temporary Closed Date: Not reported  
 Tank Filled Removed: Not reported  
 Compartment: Not reported  
 Tank Diameter In Inches: Not reported  
 Construction Material Comments: Not reported  
 Meets Dec 22 2015 Deadline: Not reported  
 Leak Line Detection: Not reported  
 Leak Line Detection Installed Date: Not reported  
 Leak Line Detection Test Pass Fail: Not reported  
 Drop Tube Pass Fail: Not reported  
 Drain Valve Replaced Date: Not reported  
 Dry Beak Installed Date: Not reported  
 Inv Monitor Review Date: Not reported  
 Dispenser Pan: Not reported  
 Overfill Length In Inches: Not reported  
 Release Detection (RD) Tank Type: NONE LISTED  
 RD Tank Type Installed Date: Not reported  
 RD Tank Type Tested Date: Not reported  
 RD Tank Type Test Pass Fail: Not reported  
 RD Piping Type: NONE

Map ID  
Direction  
Distance  
Elevation

MAP FINDINGS

Site

Database(s)

EDR ID Number  
EPA ID Number

**PROLIERIZED NEW ENGLAND CO. (Continued)**

**U000349391**

RD Piping Installed Date: Not reported  
RD Piping Tested Date: Not reported  
RD Piping Test Pass Fail: Not reported  
Corrosion Protection (CP) Tank: Not reported  
CP Tank Installed Date: Not reported  
CP Tank Tested Date: Not reported  
CP Tank Test Pass Fail: Not reported  
CP Piping: Not reported  
CP Piping Installed Date: Not reported  
CP Piping Tested Date: Not reported  
CP Piping Test Pass Fail: Not reported  
CP Fitting: Not reported  
CP Fitting Installed Date: Not reported  
CP Fitting Tested Date: Not reported  
CP Fitting Test Pass Fail: Not reported  
CP Log Date: Not reported  
Tank Tightness Test Pass Fail: Not reported  
Piping Tightness Test Date: Not reported  
Piping Tightness Test Pass Fail: Not reported  
Piping Material Comments: Not reported  
Install Date: 04/01/1985  
Last Test: Not reported  
Spill Installed: Not reported  
Overfill: Not reported  
Line Leak Detection: Not reported  
Permanent Closure: 11/11/1911  
Tank Material: STEEL - BARE/GALV  
Closure Date: 04/30/1992  
Tank Secondary: NO  
Product Stored: GASOLINE  
Overfill Type: Not reported  
Pipe Secondary: NO  
Pipe Material: UNKNOWN  
Pipe System: Not reported

Tank ID: 2  
Status: INACTIVE  
Capacity (gal): 10000  
Temporary Closed Date: Not reported  
Tank Filled Removed: Not reported  
Compartment: Not reported  
Tank Diameter In Inches: Not reported  
Construction Material Comments: Not reported  
Meets Dec 22 2015 Deadline: Not reported  
Leak Line Detection: Not reported  
Leak Line Detection Installed Date: Not reported  
Leak Line Detection Test Pass Fail: Not reported  
Drop Tube Pass Fail: Not reported  
Drain Valve Replaced Date: Not reported  
Dry Beak Installed Date: Not reported  
Inv Monitor Review Date: Not reported  
Dispenser Pan: Not reported  
Overfill Length In Inches: Not reported  
Release Detection (RD) Tank Type: NONE LISTED  
RD Tank Type Installed Date: Not reported  
RD Tank Type Tested Date: Not reported



Map ID  
 Direction  
 Distance  
 Elevation

MAP FINDINGS

Site

Database(s)

EDR ID Number  
 EPA ID Number

**PROLIERIZED NEW ENGLAND CO. (Continued)**

**U000349391**

RD Tank Type Test Pass Fail: Not reported  
 RD Piping Type: NONE  
 RD Piping Installed Date: Not reported  
 RD Piping Tested Date: Not reported  
 RD Piping Test Pass Fail: Not reported  
 Corrosion Protection (CP) Tank: Not reported  
 CP Tank Installed Date: Not reported  
 CP Tank Tested Date: Not reported  
 CP Tank Test Pass Fail: Not reported  
 CP Piping: Not reported  
 CP Piping Installed Date: Not reported  
 CP Piping Tested Date: Not reported  
 CP Piping Test Pass Fail: Not reported  
 CP Fitting: Not reported  
 CP Fitting Installed Date: Not reported  
 CP Fitting Tested Date: Not reported  
 CP Fitting Test Pass Fail: Not reported  
 CP Log Date: Not reported  
 Tank Tightness Test Pass Fail: Not reported  
 Piping Tightness Test Date: Not reported  
 Piping Tightness Test Pass Fail: Not reported  
 Piping Material Comments: Not reported  
 Install Date: 04/01/1985  
 Last Test: Not reported  
 Spill Installed: Not reported  
 Overfill: Not reported  
 Line Leak Detection: Not reported  
 Permanent Closure: 11/11/1911  
 Tank Material: STEEL - BARE/GALV  
 Closure Date: 04/30/1992  
 Tank Secondary: NO  
 Product Stored: GASOLINE  
 Overfill Type: Not reported  
 Pipe Secondary: NO  
 Pipe Material: UNKNOWN  
 Pipe System: Not reported

**C55**

**ENTERPRISE NORTH  
 151 ELM ST  
 MANCHESTER, NH 03103**

**RCRA NonGen / NLR**

**1008883976  
 NHD510061278**

**< 1/8  
 1 ft.**

**Site 11 of 16 in cluster C**

**Relative:  
 Higher  
 Actual:  
 209 ft.**

RCRA NonGen / NLR:  
 Date Form Received by Agency: 1999-03-06 00:00:00  
 Handler Name: ENTERPRISE NORTH  
 Handler Address: 151 ELM ST  
 Handler City,State,Zip: MANCHESTER, NH 03103  
 EPA ID: NHD510061278  
 Contact Name: SCOTT  
 Contact Address: 151 ELM ST  
 Contact City,State,Zip: MANCHESTER, NH 03103  
 Contact Telephone: 603-668-3434  
 Contact Fax: Not reported  
 Contact Email: Not reported  
 Contact Title: Not reported  
 EPA Region: 01  
 Land Type: Private

Map ID  
 Direction  
 Distance  
 Elevation

MAP FINDINGS

Site

Database(s)

EDR ID Number  
 EPA ID Number

**ENTERPRISE NORTH (Continued)**

**1008883976**

Federal Waste Generator Description:	Not a generator, verified
Non-Notifier:	Not reported
Biennial Report Cycle:	Not reported
Accessibility:	Not reported
Active Site Indicator:	Not reported
State District Owner:	Not reported
State District:	Not reported
Mailing Address:	151 ELM ST
Mailing City, State, Zip:	MANCHESTER, NH 03103
Owner Name:	Not reported
Owner Type:	Not reported
Operator Name:	Not reported
Operator Type:	Not reported
Short-Term Generator Activity:	No
Importer Activity:	No
Mixed Waste Generator:	No
Transporter Activity:	No
Transfer Facility Activity:	No
Recycler Activity with Storage:	No
Small Quantity On-Site Burner Exemption:	No
Smelting Melting and Refining Furnace Exemption:	No
Underground Injection Control:	No
Off-Site Waste Receipt:	No
Universal Waste Indicator:	No
Universal Waste Destination Facility:	No
Federal Universal Waste:	No
Active Site Fed-Reg Treatment Storage and Disposal Facility:	Not reported
Active Site Converter Treatment storage and Disposal Facility:	Not reported
Active Site State-Reg Treatment Storage and Disposal Facility:	Not reported
Active Site State-Reg Handler:	---
Federal Facility Indicator:	Not reported
Hazardous Secondary Material Indicator:	NN
Sub-Part K Indicator:	Not reported
Commercial TSD Indicator:	No
Treatment Storage and Disposal Type:	Not reported
2018 GPRA Permit Baseline:	Not on the Baseline
2018 GPRA Renewals Baseline:	Not on the Baseline
Permit Renewals Workload Universe:	Not reported
Permit Workload Universe:	Not reported
Permit Progress Universe:	Not reported
Post-Closure Workload Universe:	Not reported
Closure Workload Universe:	Not reported
202 GPRA Corrective Action Baseline:	No
Corrective Action Workload Universe:	No
Subject to Corrective Action Universe:	No
Non-TSDFs Where RCRA CA has Been Imposed Universe:	No
TSDFs Potentially Subject to CA Under 3004 (u)/(v) Universe:	No
TSDFs Only Subject to CA under Discretionary Auth Universe:	No
Corrective Action Priority Ranking:	No NCAPS ranking
Environmental Control Indicator:	No
Institutional Control Indicator:	No
Human Exposure Controls Indicator:	N/A
Groundwater Controls Indicator:	N/A
Operating TSDF Universe:	Not reported
Full Enforcement Universe:	Not reported
Significant Non-Complier Universe:	No
Unaddressed Significant Non-Complier Universe:	No

Map ID  
 Direction  
 Distance  
 Elevation

MAP FINDINGS

Site

Database(s)

EDR ID Number  
 EPA ID Number

**ENTERPRISE NORTH (Continued)**

**1008883976**

Addressed Significant Non-Complier Universe:	No
Significant Non-Complier With a Compliance Schedule Universe:	No
Financial Assurance Required:	Not reported
Handler Date of Last Change:	2005-10-20 00:00:00.0
Recognized Trader-Importer:	No
Recognized Trader-Exporter:	No
Importer of Spent Lead Acid Batteries:	No
Exporter of Spent Lead Acid Batteries:	No
Recycler Activity Without Storage:	Not reported
Manifest Broker:	Not reported
Sub-Part P Indicator:	No

Historic Generators:

Receive Date:	1999-03-06 00:00:00.0
Handler Name:	ENTERPRISE NORTH
Federal Waste Generator Description:	Not a generator, verified
State District Owner:	Not reported
Large Quantity Handler of Universal Waste:	No
Recognized Trader Importer:	No
Recognized Trader Exporter:	No
Spent Lead Acid Battery Importer:	No
Spent Lead Acid Battery Exporter:	No
Current Record:	Yes
Non Storage Recycler Activity:	Not reported
Electronic Manifest Broker:	Not reported

List of NAICS Codes and Descriptions:

NAICS Codes:	No NAICS Codes Found
--------------	----------------------

Facility Has Received Notices of Violations:

Violations:	No Violations Found
-------------	---------------------

Evaluation Action Summary:

Evaluations:	No Evaluations Found
--------------	----------------------

**C56**

**ACL INDUSTRIES**  
**179 ELM ST**  
**MANCHESTER, NH 03101**

**RCRA NonGen / NLR**

**1008891883**  
**NHD510189681**

< 1/8  
 1 ft.

**Site 12 of 16 in cluster C**

**Relative:  
 Higher**

RCRA NonGen / NLR:	
Date Form Received by Agency:	2007-10-19 00:00:00.0
Handler Name:	ACL INDUSTRIES
Handler Address:	179 ELM ST
Handler City,State,Zip:	MANCHESTER, NH 03101
EPA ID:	NHD510189681
Contact Name:	JIM KEANE
Contact Address:	179 ELM ST
Contact City,State,Zip:	MANCHESTER, NH 03101
Contact Telephone:	603-668-1276
Contact Fax:	Not reported
Contact Email:	Not reported
Contact Title:	Not reported

**Actual:  
 204 ft.**

Map ID  
 Direction  
 Distance  
 Elevation

MAP FINDINGS

Site

Database(s)

EDR ID Number  
 EPA ID Number

**ACL INDUSTRIES (Continued)**

**1008891883**

EPA Region:	01
Land Type:	Private
Federal Waste Generator Description:	Not a generator, verified
Non-Notifier:	Not reported
Biennial Report Cycle:	Not reported
Accessibility:	Not reported
Active Site Indicator:	Not reported
State District Owner:	Not reported
State District:	Not reported
Mailing Address:	179 ELM ST
Mailing City,State,Zip:	MANCHESTER, NH 03101
Owner Name:	Not reported
Owner Type:	Not reported
Operator Name:	Not reported
Operator Type:	Not reported
Short-Term Generator Activity:	No
Importer Activity:	No
Mixed Waste Generator:	No
Transporter Activity:	No
Transfer Facility Activity:	No
Recycler Activity with Storage:	No
Small Quantity On-Site Burner Exemption:	No
Smelting Melting and Refining Furnace Exemption:	No
Underground Injection Control:	No
Off-Site Waste Receipt:	No
Universal Waste Indicator:	No
Universal Waste Destination Facility:	No
Federal Universal Waste:	No
Active Site Fed-Reg Treatment Storage and Disposal Facility:	Not reported
Active Site Converter Treatment storage and Disposal Facility:	Not reported
Active Site State-Reg Treatment Storage and Disposal Facility:	Not reported
Active Site State-Reg Handler:	---
Federal Facility Indicator:	Not reported
Hazardous Secondary Material Indicator:	NN
Sub-Part K Indicator:	Not reported
Commercial TSD Indicator:	No
Treatment Storage and Disposal Type:	Not reported
2018 GPRC Permit Baseline:	Not on the Baseline
2018 GPRC Renewals Baseline:	Not on the Baseline
Permit Renewals Workload Universe:	Not reported
Permit Workload Universe:	Not reported
Permit Progress Universe:	Not reported
Post-Closure Workload Universe:	Not reported
Closure Workload Universe:	Not reported
202 GPRC Corrective Action Baseline:	No
Corrective Action Workload Universe:	No
Subject to Corrective Action Universe:	No
Non-TSDs Where RCRA CA has Been Imposed Universe:	No
TSDs Potentially Subject to CA Under 3004 (u)/(v) Universe:	No
TSDs Only Subject to CA under Discretionary Auth Universe:	No
Corrective Action Priority Ranking:	No NCAPS ranking
Environmental Control Indicator:	No
Institutional Control Indicator:	No
Human Exposure Controls Indicator:	N/A
Groundwater Controls Indicator:	N/A
Operating TSD Universe:	Not reported
Full Enforcement Universe:	Not reported

Map ID  
Direction  
Distance  
Elevation

MAP FINDINGS

Site

Database(s)

EDR ID Number  
EPA ID Number

**ACL INDUSTRIES (Continued)**

**1008891883**

Significant Non-Complier Universe: No  
Unaddressed Significant Non-Complier Universe: No  
Addressed Significant Non-Complier Universe: No  
Significant Non-Complier With a Compliance Schedule Universe: No  
Financial Assurance Required: Not reported  
Handler Date of Last Change: 2007-11-29 00:00:00.0  
Recognized Trader-Importer: No  
Recognized Trader-Exporter: No  
Importer of Spent Lead Acid Batteries: No  
Exporter of Spent Lead Acid Batteries: No  
Recycler Activity Without Storage: Not reported  
Manifest Broker: Not reported  
Sub-Part P Indicator: No

Historic Generators:

Receive Date: 2005-08-16 00:00:00.0  
Handler Name: ACL INDUSTRIES  
Federal Waste Generator Description: Conditionally Exempt Small Quantity Generator  
State District Owner: Not reported  
Large Quantity Handler of Universal Waste: No  
Recognized Trader Importer: No  
Recognized Trader Exporter: No  
Spent Lead Acid Battery Importer: No  
Spent Lead Acid Battery Exporter: No  
Current Record: No  
Non Storage Recycler Activity: Not reported  
Electronic Manifest Broker: Not reported

Receive Date: 2007-10-19 00:00:00.0  
Handler Name: ACL INDUSTRIES  
Federal Waste Generator Description: Not a generator, verified  
State District Owner: Not reported  
Large Quantity Handler of Universal Waste: No  
Recognized Trader Importer: No  
Recognized Trader Exporter: No  
Spent Lead Acid Battery Importer: No  
Spent Lead Acid Battery Exporter: No  
Current Record: Yes  
Non Storage Recycler Activity: Not reported  
Electronic Manifest Broker: Not reported

List of NAICS Codes and Descriptions:

NAICS Codes: No NAICS Codes Found

Facility Has Received Notices of Violations:

Violations: No Violations Found

Evaluation Action Summary:

Evaluations: No Evaluations Found

Map ID  
 Direction  
 Distance  
 Elevation

MAP FINDINGS

EDR ID Number  
 EPA ID Number

C57	TRANS-MEDIC TRANSMISSION 151 ELM ST MANCHESTER, NH 03103	RCRA NonGen / NLR	1000319350 NHD982200693
<p>&lt; 1/8 1 ft.</p>	<p><b>Site 13 of 16 in cluster C</b></p>		

**Relative:**  
**Higher**  
**Actual:**  
**209 ft.**

RCRA NonGen / NLR:	
Date Form Received by Agency:	1999-03-06 00:00:00.0
Handler Name:	TRANS-MEDIC TRANSMISSION
Handler Address:	151 ELM ST
Handler City,State,Zip:	MANCHESTER, NH 03103
EPA ID:	NHD982200693
Contact Name:	ANDREW COSTA
Contact Address:	151 ELM ST
Contact City,State,Zip:	MANCHESTER, NH 03103
Contact Telephone:	603-645-6696
Contact Fax:	Not reported
Contact Email:	Not reported
Contact Title:	Not reported
EPA Region:	01
Land Type:	Private
Federal Waste Generator Description:	Not a generator, verified
Non-Notifier:	Not reported
Biennial Report Cycle:	Not reported
Accessibility:	Not reported
Active Site Indicator:	Not reported
State District Owner:	Not reported
State District:	Not reported
Mailing Address:	151 ELM ST
Mailing City,State,Zip:	MANCHESTER, NH 03103
Owner Name:	Not reported
Owner Type:	Not reported
Operator Name:	Not reported
Operator Type:	Not reported
Short-Term Generator Activity:	No
Importer Activity:	No
Mixed Waste Generator:	No
Transporter Activity:	No
Transfer Facility Activity:	No
Recycler Activity with Storage:	No
Small Quantity On-Site Burner Exemption:	No
Smelting Melting and Refining Furnace Exemption:	No
Underground Injection Control:	No
Off-Site Waste Receipt:	No
Universal Waste Indicator:	No
Universal Waste Destination Facility:	No
Federal Universal Waste:	No
Active Site Fed-Reg Treatment Storage and Disposal Facility:	Not reported
Active Site Converter Treatment storage and Disposal Facility:	Not reported
Active Site State-Reg Treatment Storage and Disposal Facility:	Not reported
Active Site State-Reg Handler:	---
Federal Facility Indicator:	Not reported
Hazardous Secondary Material Indicator:	NN
Sub-Part K Indicator:	Not reported
Commercial TSD Indicator:	No
Treatment Storage and Disposal Type:	Not reported
2018 GPRA Permit Baseline:	Not on the Baseline
2018 GPRA Renewals Baseline:	Not on the Baseline
Permit Renewals Workload Universe:	Not reported

Map ID  
Direction  
Distance  
Elevation

MAP FINDINGS

Site

Database(s)

EDR ID Number  
EPA ID Number

**TRANS-MEDIC TRANSMISSION (Continued)**

**1000319350**

Permit Workload Universe:	Not reported
Permit Progress Universe:	Not reported
Post-Closure Workload Universe:	Not reported
Closure Workload Universe:	Not reported
202 GPRA Corrective Action Baseline:	No
Corrective Action Workload Universe:	No
Subject to Corrective Action Universe:	No
Non-TSDFs Where RCRA CA has Been Imposed Universe:	No
TSDFs Potentially Subject to CA Under 3004 (u)/(v) Universe:	No
TSDFs Only Subject to CA under Discretionary Auth Universe:	No
Corrective Action Priority Ranking:	No NCAPS ranking
Environmental Control Indicator:	No
Institutional Control Indicator:	No
Human Exposure Controls Indicator:	N/A
Groundwater Controls Indicator:	N/A
Operating TSDF Universe:	Not reported
Full Enforcement Universe:	Not reported
Significant Non-Complier Universe:	No
Unaddressed Significant Non-Complier Universe:	No
Addressed Significant Non-Complier Universe:	No
Significant Non-Complier With a Compliance Schedule Universe:	No
Financial Assurance Required:	Not reported
Handler Date of Last Change:	2005-10-20 00:00:00.0
Recognized Trader-Importer:	No
Recognized Trader-Exporter:	No
Importer of Spent Lead Acid Batteries:	No
Exporter of Spent Lead Acid Batteries:	No
Recycler Activity Without Storage:	Not reported
Manifest Broker:	Not reported
Sub-Part P Indicator:	No

Hazardous Waste Summary:

Waste Code:	D001
Waste Description:	IGNITABLE WASTE

Handler - Owner Operator:

Owner/Operator Indicator:	Owner
Owner/Operator Name:	ANDREW COSTA
Legal Status:	Private
Date Became Current:	Not reported
Date Ended Current:	Not reported
Owner/Operator Address:	OWNERSTREET
Owner/Operator City, State, Zip:	OWNERCITY, NH 99999
Owner/Operator Telephone:	603-555-1212
Owner/Operator Telephone Ext:	Not reported
Owner/Operator Fax:	Not reported
Owner/Operator Email:	Not reported

Historic Generators:

Receive Date:	1999-03-06 00:00:00.0
Handler Name:	TRANS-MEDIC TRANSMISSION
Federal Waste Generator Description:	Not a generator, verified
State District Owner:	Not reported
Large Quantity Handler of Universal Waste:	No
Recognized Trader Importer:	No

Map ID  
 Direction  
 Distance  
 Elevation

MAP FINDINGS

Site

Database(s)

EDR ID Number  
 EPA ID Number

**TRANS-MEDIC TRANSMISSION (Continued)**

**1000319350**

Recognized Trader Exporter:	No
Spent Lead Acid Battery Importer:	No
Spent Lead Acid Battery Exporter:	No
Current Record:	Yes
Non Storage Recycler Activity:	Not reported
Electronic Manifest Broker:	Not reported
Receive Date:	1987-08-03 00:00:00.0
Handler Name:	TRANS MEDIC TRANSMISSION CLINIC
Federal Waste Generator Description:	Small Quantity Generator
State District Owner:	Not reported
Large Quantity Handler of Universal Waste:	No
Recognized Trader Importer:	No
Recognized Trader Exporter:	No
Spent Lead Acid Battery Importer:	No
Spent Lead Acid Battery Exporter:	No
Current Record:	No
Non Storage Recycler Activity:	Not reported
Electronic Manifest Broker:	Not reported

List of NAICS Codes and Descriptions:  
 NAICS Codes: No NAICS Codes Found

Facility Has Received Notices of Violations:  
 Violations: No Violations Found

Evaluation Action Summary:  
 Evaluations: No Evaluations Found

**G58**

**SOLAR COMPONENTS INC.  
 88 PINE ST  
 MANCHESTER, NH**

**NH UST 1000783647  
 N/A**

**< 1/8  
 1 ft.**

**Site 3 of 7 in cluster G**

**Relative:  
 Higher  
 Actual:  
 222 ft.**

UST:	
Name:	SOLAR COMPONENTS INC.
Address:	88 PINE ST
City:	MANCHESTER
Facility ID:	330077
Facility Type:	COMMERCIAL
Site Number:	198604333
Owner Name:	VALLEY PINE CORPORATION
Owner Type:	COMMERCIAL/RESIDENTIAL
Owner Title:	Not reported
Owner Address:	88 PINE ST
Owner Address2:	Not reported
Owner City,St,Zip:	MANCHESTER, NH 03103
Manager Name:	FRED SEEKAMP
Manager Title:	VP/CORP. SAFETY
Tank ID:	1
Status:	INACTIVE
Capacity (gal):	6600
Temporary Closed Date:	Not reported



Map ID  
Direction  
Distance  
Elevation

MAP FINDINGS

Site

Database(s)

EDR ID Number  
EPA ID Number

**SOLAR COMPONENTS INC. (Continued)**

**1000783647**

Tank Filled Removed:	Not reported
Compartment:	Not reported
Tank Diameter In Inches:	Not reported
Construction Material Comments:	Not reported
Meets Dec 22 2015 Deadline:	Not reported
Leak Line Detection:	Not reported
Leak Line Detection Installed Date:	Not reported
Leak Line Detection Test Pass Fail:	Not reported
Drop Tube Pass Fail:	Not reported
Drain Valve Replaced Date:	Not reported
Dry Beak Installed Date:	Not reported
Inv Monitor Review Date:	Not reported
Dispenser Pan:	Not reported
Overfill Length In Inches:	Not reported
Release Detection (RD) Tank Type:	NONE LISTED
RD Tank Type Installed Date:	Not reported
RD Tank Type Tested Date:	Not reported
RD Tank Type Test Pass Fail:	Not reported
RD Piping Type:	NONE
RD Piping Installed Date:	Not reported
RD Piping Tested Date:	Not reported
RD Piping Test Pass Fail:	Not reported
Corrosion Protection (CP) Tank:	Not reported
CP Tank Installed Date:	Not reported
CP Tank Tested Date:	Not reported
CP Tank Test Pass Fail:	Not reported
CP Piping:	Not reported
CP Piping Installed Date:	Not reported
CP Piping Tested Date:	Not reported
CP Piping Test Pass Fail:	Not reported
CP Fitting:	Not reported
CP Fitting Installed Date:	Not reported
CP Fitting Tested Date:	Not reported
CP Fitting Test Pass Fail:	Not reported
CP Log Date:	Not reported
Tank Tightness Test Pass Fail:	Not reported
Piping Tightness Test Date:	Not reported
Piping Tightness Test Pass Fail:	Not reported
Piping Material Comments:	Not reported
Install Date:	04/21/1966
Last Test:	Not reported
Spill Installed:	Not reported
Overfill:	Not reported
Line Leak Detection:	Not reported
Permanent Closure:	11/01/1987
Tank Material:	STEEL - BARE/GALV
Closure Date:	Not reported
Tank Secondary:	NO
Product Stored:	#2 HEATING OIL
Overfill Type:	Not reported
Pipe Secondary:	NO
Pipe Material:	STEEL - BARE/GALV
Pipe System:	Not reported

Map ID  
Direction  
Distance  
Elevation

MAP FINDINGS

Site

Database(s)

EDR ID Number  
EPA ID Number

59 B & M CORP ROUNDHOUSE YARD  
COVE ST  
< 1/8 MANCHESTER, NH  
1 ft.

NH UST U003172664  
N/A

Relative:  
Higher  
Actual:  
190 ft.

UST:

Name: B & M CORP ROUNDHOUSE YARD  
Address: COVE ST  
City: MANCHESTER  
Facility ID: 114969  
Facility Type: RAILROAD  
Site Number: 200012078  
Owner Name: BOSTON AND MAINE CORP  
Owner Type: COMMERCIAL/RESIDENTIAL  
Owner Title: Not reported  
Owner Address: IRON HORSE PARK  
Owner Address2: Not reported  
Owner City,St,Zip: NORTH BILLERICA, MA 01862  
Manager Name: ROBERT CULLIFORD  
Manager Title: ASST GEN COUNSE

Tank ID: 1  
Status: INACTIVE  
Capacity (gal): 500  
Temporary Closed Date: Not reported  
Tank Filled Removed: Not reported  
Compartment: NO  
Tank Diameter In Inches: Not reported  
Construction Material Comments: Not reported  
Meets Dec 22 2015 Deadline: Not reported  
Leak Line Detection: Not reported  
Leak Line Detection Installed Date: Not reported  
Leak Line Detection Test Pass Fail: Not reported  
Drop Tube Pass Fail: Not reported  
Drain Valve Replaced Date: Not reported  
Dry Beak Installed Date: Not reported  
Inv Monitor Review Date: Not reported  
Dispenser Pan: Not reported  
Overfill Length In Inches: Not reported  
Release Detection (RD) Tank Type: NONE LISTED  
RD Tank Type Installed Date: Not reported  
RD Tank Type Tested Date: Not reported  
RD Tank Type Test Pass Fail: Not reported  
RD Piping Type: NONE  
RD Piping Installed Date: Not reported  
RD Piping Tested Date: Not reported  
RD Piping Test Pass Fail: Not reported  
Corrosion Protection (CP) Tank: Not reported  
CP Tank Installed Date: Not reported  
CP Tank Tested Date: Not reported  
CP Tank Test Pass Fail: Not reported  
CP Piping: Not reported  
CP Piping Installed Date: Not reported  
CP Piping Tested Date: Not reported  
CP Piping Test Pass Fail: Not reported  
CP Fitting: Not reported  
CP Fitting Installed Date: Not reported  
CP Fitting Tested Date: Not reported  
CP Fitting Test Pass Fail: Not reported

Map ID  
 Direction  
 Distance  
 Elevation

MAP FINDINGS

Site

Database(s)

EDR ID Number  
 EPA ID Number

**B & M CORP ROUNDHOUSE YARD (Continued)**

**U003172664**

CP Log Date: Not reported  
 Tank Tightness Test Pass Fail: Not reported  
 Piping Tightness Test Date: Not reported  
 Piping Tightness Test Pass Fail: Not reported  
 Piping Material Comments: Not reported  
 Install Date: 11/11/1911  
 Last Test: Not reported  
 Spill Installed: Not reported  
 Overfill: Not reported  
 Line Leak Detection: Not reported  
 Permanent Closure: 12/11/1996  
 Tank Material: STEEL - BARE/GALV  
 Closure Date: 01/06/1997  
 Tank Secondary: NO  
 Product Stored: GASOLINE  
 Overfill Type: Not reported  
 Pipe Secondary: NO  
 Pipe Material: STEEL - BARE/GALV  
 Pipe System: SUCTION: OLD CODE

**D60**

**OGP MANAGEMENT INC  
 56 PINE ST  
 MANCHESTER, NH 03103**

**RCRA NonGen / NLR 1000298515  
 RI MANIFEST NHD018936302**

< 1/8  
 1 ft.

**Site 5 of 7 in cluster D**

**Relative:  
 Higher  
 Actual:  
 222 ft.**

RCRA NonGen / NLR:  
 Date Form Received by Agency: 1999-03-06 00:00:00.0  
 Handler Name: OGP MANAGEMENT INC  
 Handler Address: 56 PINE ST  
 Handler City,State,Zip: MANCHESTER, NH 03103  
 EPA ID: NHD018936302  
 Contact Name: TOM O'CONNELL  
 Contact Address: 100 FEDERAL ST MS 013406  
 Contact City,State,Zip: BOSTON, MA 02110  
 Contact Telephone: 508-831-4385  
 Contact Fax: Not reported  
 Contact Email: Not reported  
 Contact Title: Not reported  
 EPA Region: 01  
 Land Type: Private  
 Federal Waste Generator Description: Not a generator, verified  
 Non-Notifier: Not reported  
 Biennial Report Cycle: Not reported  
 Accessibility: Not reported  
 Active Site Indicator: Not reported  
 State District Owner: Not reported  
 State District: Not reported  
 Mailing Address: 100 FEDERAL ST MS 013406  
 Mailing City,State,Zip: BOSTON, MA 02110  
 Owner Name: Not reported  
 Owner Type: Not reported  
 Operator Name: Not reported  
 Operator Type: Not reported  
 Short-Term Generator Activity: No  
 Importer Activity: No  
 Mixed Waste Generator: No  
 Transporter Activity: No

Map ID  
 Direction  
 Distance  
 Elevation

MAP FINDINGS

Site

Database(s)

EDR ID Number  
 EPA ID Number

**OGP MANAGEMENT INC (Continued)**

**1000298515**

Transfer Facility Activity:	No
Recycler Activity with Storage:	No
Small Quantity On-Site Burner Exemption:	No
Smelting Melting and Refining Furnace Exemption:	No
Underground Injection Control:	No
Off-Site Waste Receipt:	No
Universal Waste Indicator:	No
Universal Waste Destination Facility:	No
Federal Universal Waste:	No
Active Site Fed-Reg Treatment Storage and Disposal Facility:	Not reported
Active Site Converter Treatment storage and Disposal Facility:	Not reported
Active Site State-Reg Treatment Storage and Disposal Facility:	Not reported
Active Site State-Reg Handler:	---
Federal Facility Indicator:	Not reported
Hazardous Secondary Material Indicator:	NN
Sub-Part K Indicator:	Not reported
Commercial TSD Indicator:	No
Treatment Storage and Disposal Type:	Not reported
2018 GPRA Permit Baseline:	Not on the Baseline
2018 GPRA Renewals Baseline:	Not on the Baseline
Permit Renewals Workload Universe:	Not reported
Permit Workload Universe:	Not reported
Permit Progress Universe:	Not reported
Post-Closure Workload Universe:	Not reported
Closure Workload Universe:	Not reported
202 GPRA Corrective Action Baseline:	No
Corrective Action Workload Universe:	No
Subject to Corrective Action Universe:	No
Non-TSDFs Where RCRA CA has Been Imposed Universe:	No
TSDFs Potentially Subject to CA Under 3004 (u)/(v) Universe:	No
TSDFs Only Subject to CA under Discretionary Auth Universe:	No
Corrective Action Priority Ranking:	No NCAPS ranking
Environmental Control Indicator:	No
Institutional Control Indicator:	No
Human Exposure Controls Indicator:	N/A
Groundwater Controls Indicator:	N/A
Operating TSDF Universe:	Not reported
Full Enforcement Universe:	Not reported
Significant Non-Complier Universe:	No
Unaddressed Significant Non-Complier Universe:	No
Addressed Significant Non-Complier Universe:	No
Significant Non-Complier With a Compliance Schedule Universe:	No
Financial Assurance Required:	Not reported
Handler Date of Last Change:	2005-10-20 00:00:00.0
Recognized Trader-Importer:	No
Recognized Trader-Exporter:	No
Importer of Spent Lead Acid Batteries:	No
Exporter of Spent Lead Acid Batteries:	No
Recycler Activity Without Storage:	Not reported
Manifest Broker:	Not reported
Sub-Part P Indicator:	No

Handler - Owner Operator:

Owner/Operator Indicator:	Owner
Owner/Operator Name:	WILLIAM CARPENTER
Legal Status:	Private

Map ID  
Direction  
Distance  
Elevation

MAP FINDINGS

Site

Database(s)

EDR ID Number  
EPA ID Number

**OGP MANAGEMENT INC (Continued)**

**1000298515**

Date Became Current: Not reported  
Date Ended Current: Not reported  
Owner/Operator Address: OWNERSTREET  
Owner/Operator City,State,Zip: OWNERCITY, NH 99999  
Owner/Operator Telephone: 603-555-1212  
Owner/Operator Telephone Ext: Not reported  
Owner/Operator Fax: Not reported  
Owner/Operator Email: Not reported

Historic Generators:

Receive Date: 1999-03-06 00:00:00.0  
Handler Name: OGP MANAGEMENT INC  
Federal Waste Generator Description: Not a generator, verified  
State District Owner: Not reported  
Large Quantity Handler of Universal Waste: No  
Recognized Trader Importer: No  
Recognized Trader Exporter: No  
Spent Lead Acid Battery Importer: No  
Spent Lead Acid Battery Exporter: No  
Current Record: Yes  
Non Storage Recycler Activity: Not reported  
Electronic Manifest Broker: Not reported

Receive Date: 1985-12-30 00:00:00.0  
Handler Name: HOLMES TRANSPORTATION INC  
Federal Waste Generator Description: Not a generator, verified  
State District Owner: Not reported  
Large Quantity Handler of Universal Waste: No  
Recognized Trader Importer: No  
Recognized Trader Exporter: No  
Spent Lead Acid Battery Importer: No  
Spent Lead Acid Battery Exporter: No  
Current Record: No  
Non Storage Recycler Activity: Not reported  
Electronic Manifest Broker: Not reported

List of NAICS Codes and Descriptions:

NAICS Codes: No NAICS Codes Found

Facility Has Received Notices of Violations:

Violations: No Violations Found

Evaluation Action Summary:

Evaluations: No Evaluations Found

RI MANIFEST:

Name: Not reported  
Address: 56 PINE ST  
City,State,Zip: MANCHESTER, NH 03103  
EPA Id: NHD018936302  
GEN Cert Date: 2/4/1994  
Manifest Document Number: RIS0000719  
Waste Description: NON-RCRA NON-DOT REGULATED  
TSDf Id: RID040098352

Map ID  
Direction  
Distance  
Elevation

MAP FINDINGS

Site

Database(s)

EDR ID Number  
EPA ID Number

**OGP MANAGEMENT INC (Continued)**

**1000298515**

TSDf Name:	NORTHLAND ENVIRONMENTAL INC
Qty:	1100
WT/Vol Units:	G
TSDf Date:	Not reported
Transporter 2 Id:	Not reported
Item Number:	1
Transporter 2 Name:	Not reported
Transporter Name 2:	C Y N OIL CORP
Transporter EPAID:	MAD082303777
Transporter Receipt Date:	Not reported
Number Of Containers:	0
Container Type:	Not reported
Waste Code1:	Not reported
Waste Code2:	Not reported
Waste Code3:	Not reported
Waste Code4:	Not reported
Waste Code5:	Not reported
Waste Code6:	Not reported
Fee Exempt Code:	Not reported
Comment:	Not reported
Transporter Name 2:	Not reported
Company Permit Number:	Not reported
Year:	Not reported
Quarter:	Not reported
Transporter Contact Name:	Not reported
Transporter Contact Email:	Not reported
Filing Date:	Not reported
Total Fee:	Not reported
Billing Name:	Not reported
Paid Date:	Not reported
Paid Time:	Not reported
Facility Receipt Date:	Not reported
Fee:	Not reported
Manifest Created Date:	Not reported
Manifest Updated Date:	Not reported
<b>RI MANIFEST:</b>	
Transporter Receipt Date:	Not reported
Number Of Containers:	0
Container Type:	Not reported
Waste Code1:	Not reported
Waste Code2:	Not reported
Waste Code3:	Not reported
Waste Code4:	Not reported
Waste Code5:	Not reported
Waste Code6:	Not reported
Comment:	Not reported
Fee Exempt Code:	Not reported
TSDf Name:	NORTHLAND ENVIRONMENTAL INC
TSDf Id:	RID040098352
Transporter Name 2:	Not reported
Company Permit Number:	Not reported
Year:	Not reported
EPA ID:	NHD018936302
Manifest Docket Number:	RIS0000719
Quarter:	Not reported
Waste Description:	NON-RCRA NON-DOT REGULATED
Transporter Contact Name:	Not reported

Map ID  
Direction  
Distance  
Elevation

MAP FINDINGS

Site

Database(s)

EDR ID Number  
EPA ID Number

OGP MANAGEMENT INC (Continued)

1000298515

Quantity:	1100
Transporter Contact Email:	Not reported
WT/Vol Units:	G
Filing Date:	Not reported
Total Fee:	Not reported
Item Number:	1
Transporter Name:	C Y N OIL CORP
Billing Name:	Not reported
Transporter EPA ID:	MAD082303777
Date Paid:	Not reported
Time Paid:	Not reported
GEN Cert Date:	2/4/1994
Facility Receipt Date:	Not reported
Fee:	Not reported
Transporter 2 Receipt Date:	Not reported
Manifest Created Date:	Not reported
TSDf Receipt Date:	Not reported
Transporter 2 ID:	Not reported
Manifest Updated Date:	Not reported
Transporter Receipt Date:	Not reported
Number Of Containers:	0
Container Type:	Not reported
Waste Code1:	D001
Waste Code2:	F002
Waste Code3:	F003
Waste Code4:	Not reported
Waste Code5:	Not reported
Waste Code6:	Not reported
Comment:	Not reported
Fee Exempt Code:	Not reported
TSDf Name:	NORTHLAND ENVIRONMENTAL INC
TSDf Id:	RID040098352
Transporter Name 2:	Not reported
Company Permit Number:	Not reported
Year:	Not reported
EPA ID:	NHD018936302
Manifest Docket Number:	RIS0000718
Quarter:	Not reported
Waste Description:	RQ WASTE FLAMMABLE LIQ NOS
Transporter Contact Name:	Not reported
Quantity:	110
Transporter Contact Email:	Not reported
WT/Vol Units:	G
Filing Date:	Not reported
Total Fee:	Not reported
Item Number:	2
Transporter Name:	C Y N OIL CORP
Billing Name:	Not reported
Transporter EPA ID:	MAD082303777
Date Paid:	Not reported
Time Paid:	Not reported
GEN Cert Date:	2/4/1994
Facility Receipt Date:	Not reported
Fee:	Not reported
Transporter 2 Receipt Date:	Not reported
Manifest Created Date:	Not reported

Map ID  
Direction  
Distance  
Elevation

MAP FINDINGS

Site

Database(s)

EDR ID Number  
EPA ID Number

**OGP MANAGEMENT INC (Continued)**

**1000298515**

TSDf Receipt Date:	Not reported
Transporter 2 ID:	Not reported
Manifest Updated Date:	Not reported
Transporter Receipt Date:	Not reported
Number Of Containers:	0
Container Type:	Not reported
Waste Code1:	Not reported
Waste Code2:	Not reported
Waste Code3:	Not reported
Waste Code4:	Not reported
Waste Code5:	Not reported
Waste Code6:	Not reported
Comment:	Not reported
Fee Exempt Code:	Not reported
TSDf Name:	NORTHLAND ENVIRONMENTAL INC
TSDf Id:	RID040098352
Transporter Name 2:	Not reported
Company Permit Number:	Not reported
Year:	Not reported
EPA ID:	NHD018936302
Manifest Docket Number:	RIS0000719
Quarter:	Not reported
Waste Description:	NON-RCRA NON-DOT REGULATED
Transporter Contact Name:	Not reported
Quantity:	55
Transporter Contact Email:	Not reported
WT/Vol Units:	G
Filing Date:	Not reported
Total Fee:	Not reported
Item Number:	2
Transporter Name:	C Y N OIL CORP
Billing Name:	Not reported
Transporter EPA ID:	MAD082303777
Date Paid:	Not reported
Time Paid:	Not reported
GEN Cert Date:	2/4/1994
Facility Receipt Date:	Not reported
Fee:	Not reported
Transporter 2 Receipt Date:	Not reported
Manifest Created Date:	Not reported
TSDf Receipt Date:	Not reported
Transporter 2 ID:	Not reported
Manifest Updated Date:	Not reported
Transporter Receipt Date:	Not reported
Number Of Containers:	0
Container Type:	Not reported
Waste Code1:	Not reported
Waste Code2:	Not reported
Waste Code3:	Not reported
Waste Code4:	Not reported
Waste Code5:	Not reported
Waste Code6:	Not reported
Comment:	Not reported
Fee Exempt Code:	Not reported
TSDf Name:	NORTHLAND ENVIRONMENTAL INC



Map ID  
Direction  
Distance  
Elevation

MAP FINDINGS

Site

Database(s)

EDR ID Number  
EPA ID Number

**OGP MANAGEMENT INC (Continued)**

**1000298515**

TSDf Id:	RID040098352
Transporter Name 2:	Not reported
Company Permit Number:	Not reported
Year:	Not reported
EPA ID:	NHD018936302
Manifest Docket Number:	RIS0000719
Quarter:	Not reported
Waste Description:	NON-RCRA NON-DOT REGULATED
Transporter Contact Name:	Not reported
Quantity:	30
Transporter Contact Email:	Not reported
WT/Vol Units:	G
Filing Date:	Not reported
Total Fee:	Not reported
Item Number:	3
Transporter Name:	C Y N OIL CORP
Billing Name:	Not reported
Transporter EPA ID:	MAD082303777
Date Paid:	Not reported
Time Paid:	Not reported
GEN Cert Date:	2/4/1994
Facility Receipt Date:	Not reported
Fee:	Not reported
Transporter 2 Receipt Date:	Not reported
Manifest Created Date:	Not reported
TSDf Receipt Date:	Not reported
Transporter 2 ID:	Not reported
Manifest Updated Date:	Not reported
Transporter Receipt Date:	Not reported
Number Of Containers:	0
Container Type:	Not reported
Waste Code1:	D006
Waste Code2:	D001
Waste Code3:	F003
Waste Code4:	Not reported
Waste Code5:	Not reported
Waste Code6:	Not reported
Comment:	Not reported
Fee Exempt Code:	Not reported
TSDf Name:	NORTHLAND ENVIRONMENTAL INC
TSDf Id:	RID040098352
Transporter Name 2:	Not reported
Company Permit Number:	Not reported
Year:	Not reported
EPA ID:	NHD018936302
Manifest Docket Number:	RIS0000718
Quarter:	Not reported
Waste Description:	RQ WASTE FLAMMABLE LIQ NOS
Transporter Contact Name:	Not reported
Quantity:	55
Transporter Contact Email:	Not reported
WT/Vol Units:	G
Filing Date:	Not reported
Total Fee:	Not reported
Item Number:	1
Transporter Name:	C Y N OIL CORP

Map ID  
Direction  
Distance  
Elevation

MAP FINDINGS

Site

Database(s)

EDR ID Number  
EPA ID Number

OGP MANAGEMENT INC (Continued)

1000298515

Billing Name:	Not reported
Transporter EPA ID:	MAD082303777
Date Paid:	Not reported
Time Paid:	Not reported
GEN Cert Date:	2/4/1994
Facility Receipt Date:	Not reported
Fee:	Not reported
Transporter 2 Receipt Date:	Not reported
Manifest Created Date:	Not reported
TSDf Receipt Date:	Not reported
Transporter 2 ID:	Not reported
Manifest Updated Date:	Not reported
Transporter Receipt Date:	Not reported
Number Of Containers:	0
Container Type:	Not reported
Waste Code1:	D001
Waste Code2:	U056
Waste Code3:	Not reported
Waste Code4:	Not reported
Waste Code5:	Not reported
Waste Code6:	Not reported
Comment:	Not reported
Fee Exempt Code:	Not reported
TSDf Name:	NORTHLAND ENVIRONMENTAL INC
TSDf Id:	RID040098352
Transporter Name 2:	Not reported
Company Permit Number:	Not reported
Year:	Not reported
EPA ID:	NHD018936302
Manifest Docket Number:	RIS0000718
Quarter:	Not reported
Waste Description:	RQ WASTE FLAMMABLE LIQ NOS
Transporter Contact Name:	Not reported
Quantity:	17
Transporter Contact Email:	Not reported
WT/Vol Units:	G
Filing Date:	Not reported
Total Fee:	Not reported
Item Number:	3
Transporter Name:	C Y N OIL CORP
Billing Name:	Not reported
Transporter EPA ID:	MAD082303777
Date Paid:	Not reported
Time Paid:	Not reported
GEN Cert Date:	2/4/1994
Facility Receipt Date:	Not reported
Fee:	Not reported
Transporter 2 Receipt Date:	Not reported
Manifest Created Date:	Not reported
TSDf Receipt Date:	Not reported
Transporter 2 ID:	Not reported
Manifest Updated Date:	Not reported
Transporter Receipt Date:	Not reported
Number Of Containers:	0
Container Type:	Not reported

Map ID  
Direction  
Distance  
Elevation

MAP FINDINGS

Site

Database(s)

EDR ID Number  
EPA ID Number

**OGP MANAGEMENT INC (Continued)**

**1000298515**

Waste Code1:	Not reported
Waste Code2:	Not reported
Waste Code3:	Not reported
Waste Code4:	Not reported
Waste Code5:	Not reported
Waste Code6:	Not reported
Comment:	Not reported
Fee Exempt Code:	Not reported
TSDf Name:	NORTHLAND ENVIRONMENTAL INC
TSDf Id:	RID040098352
Transporter Name 2:	Not reported
Company Permit Number:	Not reported
Year:	Not reported
EPA ID:	NHD018936302
Manifest Docket Number:	RIS0000716
Quarter:	Not reported
Waste Description:	WASTE PET NOS
Transporter Contact Name:	Not reported
Quantity:	110
Transporter Contact Email:	Not reported
WT/Vol Units:	G
Filing Date:	Not reported
Total Fee:	Not reported
Item Number:	3
Transporter Name:	C Y N OIL CORP
Billing Name:	Not reported
Transporter EPA ID:	MAD082303777
Date Paid:	Not reported
Time Paid:	Not reported
GEN Cert Date:	2/4/1994
Facility Receipt Date:	Not reported
Fee:	Not reported
Transporter 2 Receipt Date:	Not reported
Manifest Created Date:	Not reported
TSDf Receipt Date:	Not reported
Transporter 2 ID:	Not reported
Manifest Updated Date:	Not reported
Transporter Receipt Date:	Not reported
Number Of Containers:	0
Container Type:	Not reported
Waste Code1:	D001
Waste Code2:	Not reported
Waste Code3:	Not reported
Waste Code4:	Not reported
Waste Code5:	Not reported
Waste Code6:	Not reported
Comment:	Not reported
Fee Exempt Code:	Not reported
TSDf Name:	NORTHLAND ENVIRONMENTAL INC
TSDf Id:	RID040098352
Transporter Name 2:	Not reported
Company Permit Number:	Not reported
Year:	Not reported
EPA ID:	NHD018936302
Manifest Docket Number:	RIS0000716
Quarter:	Not reported

Map ID  
Direction  
Distance  
Elevation

MAP FINDINGS

Site

Database(s)

EDR ID Number  
EPA ID Number

**OGP MANAGEMENT INC (Continued)**

**1000298515**

Waste Description:	WASTE BUTADIENES INHIBITED
Transporter Contact Name:	Not reported
Quantity:	100
Transporter Contact Email:	Not reported
WT/Vol Units:	P
Filing Date:	Not reported
Total Fee:	Not reported
Item Number:	4
Transporter Name:	C Y N OIL CORP
Billing Name:	Not reported
Transporter EPA ID:	MAD082303777
Date Paid:	Not reported
Time Paid:	Not reported
GEN Cert Date:	2/4/1994
Facility Receipt Date:	Not reported
Fee:	Not reported
Transporter 2 Receipt Date:	Not reported
Manifest Created Date:	Not reported
TSDf Receipt Date:	Not reported
Transporter 2 ID:	Not reported
Manifest Updated Date:	Not reported
Transporter Receipt Date:	Not reported
Number Of Containers:	0
Container Type:	Not reported
Waste Code1:	D002
Waste Code2:	Not reported
Waste Code3:	Not reported
Waste Code4:	Not reported
Waste Code5:	Not reported
Waste Code6:	Not reported
Comment:	Not reported
Fee Exempt Code:	Not reported
TSDf Name:	NORTHLAND ENVIRONMENTAL INC
TSDf Id:	RID040098352
Transporter Name 2:	Not reported
Company Permit Number:	Not reported
Year:	Not reported
EPA ID:	NHD018936302
Manifest Docket Number:	RIS0000716
Quarter:	Not reported
Waste Description:	RQ WASTE CORROSIVE LIQ NOS
Transporter Contact Name:	Not reported
Quantity:	55
Transporter Contact Email:	Not reported
WT/Vol Units:	G
Filing Date:	Not reported
Total Fee:	Not reported
Item Number:	1
Transporter Name:	C Y N OIL CORP
Billing Name:	Not reported
Transporter EPA ID:	MAD082303777
Date Paid:	Not reported
Time Paid:	Not reported
GEN Cert Date:	2/4/1994
Facility Receipt Date:	Not reported
Fee:	Not reported

Map ID  
Direction  
Distance  
Elevation

MAP FINDINGS

Site

Database(s)

EDR ID Number  
EPA ID Number

**OGP MANAGEMENT INC (Continued)**

**1000298515**

Transporter 2 Receipt Date:	Not reported
Manifest Created Date:	Not reported
TSDf Receipt Date:	Not reported
Transporter 2 ID:	Not reported
Manifest Updated Date:	Not reported
Transporter Receipt Date:	Not reported
Number Of Containers:	0
Container Type:	Not reported
Waste Code1:	D018
Waste Code2:	Not reported
Waste Code3:	Not reported
Waste Code4:	Not reported
Waste Code5:	Not reported
Waste Code6:	Not reported
Comment:	Not reported
Fee Exempt Code:	Not reported
TSDf Name:	NORTHLAND ENVIRONMENTAL INC
TSDf Id:	RID040098352
Transporter Name 2:	Not reported
Company Permit Number:	Not reported
Year:	Not reported
EPA ID:	NHD018936302
Manifest Docket Number:	RIS0000716
Quarter:	Not reported
Waste Description:	HW LIQ NOS
Transporter Contact Name:	Not reported
Quantity:	55
Transporter Contact Email:	Not reported
WT/Vol Units:	G
Filing Date:	Not reported
Total Fee:	Not reported
Item Number:	2
Transporter Name:	C Y N OIL CORP
Billing Name:	Not reported
Transporter EPA ID:	MAD082303777
Date Paid:	Not reported
Time Paid:	Not reported
GEN Cert Date:	2/4/1994
Facility Receipt Date:	Not reported
Fee:	Not reported
Transporter 2 Receipt Date:	Not reported
Manifest Created Date:	Not reported
TSDf Receipt Date:	Not reported
Transporter 2 ID:	Not reported
Manifest Updated Date:	Not reported
Transporter Receipt Date:	Not reported
Number Of Containers:	0
Container Type:	Not reported
Waste Code1:	D001
Waste Code2:	U154
Waste Code3:	Not reported
Waste Code4:	Not reported
Waste Code5:	Not reported
Waste Code6:	Not reported
Comment:	Not reported

Map ID  
Direction  
Distance  
Elevation

MAP FINDINGS

Site

Database(s)

EDR ID Number  
EPA ID Number

**OGP MANAGEMENT INC (Continued)**

**1000298515**

Fee Exempt Code: Not reported  
TSD Name: NORTHLAND ENVIRONMENTAL INC  
TSD ID: RID040098352  
Transporter Name 2: Not reported  
Company Permit Number: Not reported  
Year: Not reported  
EPA ID: NHD018936302  
Manifest Docket Number: RIS0000718  
Quarter: Not reported  
Waste Description: RQ WASTE METHANOL  
Transporter Contact Name: Not reported  
Quantity: 110  
Transporter Contact Email: Not reported  
WT/Vol Units: G  
Filing Date: Not reported  
Total Fee: Not reported  
Item Number: 4  
Transporter Name: C Y N OIL CORP  
Billing Name: Not reported  
Transporter EPA ID: MAD082303777  
Date Paid: Not reported  
Time Paid: Not reported  
GEN Cert Date: 2/4/1994  
Facility Receipt Date: Not reported  
Fee: Not reported  
Transporter 2 Receipt Date: Not reported  
Manifest Created Date: Not reported  
TSD Receipt Date: Not reported  
Transporter 2 ID: Not reported  
Manifest Updated Date: Not reported

[Click this hyperlink](#) while viewing on your computer to access 22 additional RI\_MANIFEST: record(s) in the EDR Site Report.

**C61**

**ACL INDUSTRIES FRM ARCADIAN MFG CO INC**  
**179 ELM ST**  
**MANCHESTER, NH**

**NH UST U001151563**  
**N/A**

**< 1/8**  
**1 ft.**

**Site 14 of 16 in cluster C**

**Relative:**  
**Higher**  
**Actual:**  
**204 ft.**

UST:  
Name: ACL INDUSTRIES FRM ARCADIAN MFG CO INC  
Address: 179 ELM ST  
City: MANCHESTER  
Facility ID: 112636  
Facility Type: INDUSTRIAL  
Site Number: 199010087  
Owner Name: ACL INDUSTRIES INC  
Owner Type: COMMERCIAL/RESIDENTIAL  
Owner Title: Not reported  
Owner Address: 179 ELM ST  
Owner Address2: Not reported  
Owner City,St,Zip: MANCHESTER, NH 03101  
Manager Name: ALAN E CADY  
Manager Title: PRESIDENT

Tank ID: 1

Map ID  
Direction  
Distance  
Elevation

MAP FINDINGS

Site

Database(s)

EDR ID Number  
EPA ID Number

**ACL INDUSTRIES FRM ARCADIAN MFG CO INC (Continued)**

**U001151563**

Status: INACTIVE  
Capacity (gal): 6500  
Temporary Closed Date: Not reported  
Tank Filled Removed: Not reported  
Compartment: NO  
Tank Diameter In Inches: Not reported  
Construction Material Comments: Not reported  
Meets Dec 22 2015 Deadline: Not reported  
Leak Line Detection: Not reported  
Leak Line Detection Installed Date: Not reported  
Leak Line Detection Test Pass Fail: Not reported  
Drop Tube Pass Fail: Not reported  
Drain Valve Replaced Date: Not reported  
Dry Beak Installed Date: Not reported  
Inv Monitor Review Date: Not reported  
Dispenser Pan: Not reported  
Overfill Length In Inches: Not reported  
Release Detection (RD) Tank Type: NONE LISTED  
RD Tank Type Installed Date: Not reported  
RD Tank Type Tested Date: Not reported  
RD Tank Type Test Pass Fail: Not reported  
RD Piping Type: NONE  
RD Piping Installed Date: Not reported  
RD Piping Tested Date: Not reported  
RD Piping Test Pass Fail: Not reported  
Corrosion Protection (CP) Tank: Not reported  
CP Tank Installed Date: Not reported  
CP Tank Tested Date: Not reported  
CP Tank Test Pass Fail: Not reported  
CP Piping: Not reported  
CP Piping Installed Date: Not reported  
CP Piping Tested Date: Not reported  
CP Piping Test Pass Fail: Not reported  
CP Fitting: Not reported  
CP Fitting Installed Date: Not reported  
CP Fitting Tested Date: Not reported  
CP Fitting Test Pass Fail: Not reported  
CP Log Date: Not reported  
Tank Tightness Test Pass Fail: Not reported  
Piping Tightness Test Date: Not reported  
Piping Tightness Test Pass Fail: Not reported  
Piping Material Comments: Not reported  
Install Date: 10/03/1973  
Last Test: Not reported  
Spill Installed: Not reported  
Overfill: Not reported  
Line Leak Detection: Not reported  
Permanent Closure: 04/01/1989  
Tank Material: STEEL - BARE/GALV  
Closure Date: Not reported  
Tank Secondary: NO  
Product Stored: #2 HEATING OIL  
Overfill Type: Not reported  
Pipe Secondary: YES  
Pipe Material: STEEL - BARE/GALV  
Pipe System: SUCTION: OLD CODE

Map ID  
Direction  
Distance  
Elevation

MAP FINDINGS

Site

Database(s)

EDR ID Number  
EPA ID Number

ACL INDUSTRIES FRM ARCADIAN MFG CO INC (Continued)

U001151563

Tank ID: 2  
Status: INACTIVE  
Capacity (gal): 6000  
Temporary Closed Date: Not reported  
Tank Filled Removed: Not reported  
Compartment: NO  
Tank Diameter In Inches: Not reported  
Construction Material Comments: Not reported  
Meets Dec 22 2015 Deadline: Not reported  
Leak Line Detection: Not reported  
Leak Line Detection Installed Date: 04/20/1989  
Leak Line Detection Test Pass Fail: Not reported  
Drop Tube Pass Fail: Not reported  
Drain Valve Replaced Date: Not reported  
Dry Beak Installed Date: Not reported  
Inv Monitor Review Date: Not reported  
Dispenser Pan: Not reported  
Overfill Length In Inches: Not reported  
Release Detection (RD) Tank Type: NONE LISTED  
RD Tank Type Installed Date: 04/20/1989  
RD Tank Type Tested Date: Not reported  
RD Tank Type Test Pass Fail: Not reported  
RD Piping Type: NONE  
RD Piping Installed Date: Not reported  
RD Piping Tested Date: Not reported  
RD Piping Test Pass Fail: Not reported  
Corrosion Protection (CP) Tank: Not reported  
CP Tank Installed Date: Not reported  
CP Tank Tested Date: 04/18/2001  
CP Tank Test Pass Fail: PASS  
CP Piping: Not reported  
CP Piping Installed Date: Not reported  
CP Piping Tested Date: Not reported  
CP Piping Test Pass Fail: Not reported  
CP Fitting: Not reported  
CP Fitting Installed Date: Not reported  
CP Fitting Tested Date: Not reported  
CP Fitting Test Pass Fail: Not reported  
CP Log Date: Not reported  
Tank Tightness Test Pass Fail: Not reported  
Piping Tightness Test Date: Not reported  
Piping Tightness Test Pass Fail: Not reported  
Piping Material Comments: Not reported  
Install Date: 04/20/1989  
Last Test: Not reported  
Spill Installed: Not reported  
Overfill: 04/20/1989  
Line Leak Detection: Not reported  
Permanent Closure: 08/16/2005  
Tank Material: STEEL - BARE/GALV  
Closure Date: 11/07/2005  
Tank Secondary: YES  
Product Stored: #2 HEATING OIL  
Overfill Type: Not reported  
Pipe Secondary: YES  
Pipe Material: COPPER  
Pipe System: SUCTION: OLD CODE



Map ID  
 Direction  
 Distance  
 Elevation

MAP FINDINGS

Site

Database(s)

EDR ID Number  
 EPA ID Number

**C62**      **LIBERTY UTILITIES**      **RCRA-LQG**      **1004748831**  
**130 ELM ST**      **RI MANIFEST**      **NHD500012257**  
**< 1/8**      **MANCHESTER, NH 03104**  
**1 ft.**

**Site 15 of 16 in cluster C**

**Relative:**  
**Higher**  
**Actual:**  
**201 ft.**

<p>RCRA-LQG:          Date Form Received by Agency:          Handler Name:          Handler Address:          Handler City,State,Zip:          EPA ID:          Contact Name:          Contact Address:          Contact City,State,Zip:          Contact Telephone:          Contact Fax:          Contact Email:          Contact Title:          EPA Region:          Land Type:          Federal Waste Generator Description:          Non-Notifier:          Biennial Report Cycle:          Accessibility:          Active Site Indicator:          State District Owner:          State District:          Mailing Address:          Mailing City,State,Zip:          Owner Name:          Owner Type:          Operator Name:          Operator Type:          Short-Term Generator Activity:          Importer Activity:          Mixed Waste Generator:          Transporter Activity:          Transfer Facility Activity:          Recycler Activity with Storage:          Small Quantity On-Site Burner Exemption:          Smelting Melting and Refining Furnace Exemption:          Underground Injection Control:          Off-Site Waste Receipt:          Universal Waste Indicator:          Universal Waste Destination Facility:          Federal Universal Waste:          Active Site Fed-Reg Treatment Storage and Disposal Facility:          Active Site Converter Treatment storage and Disposal Facility:          Active Site State-Reg Treatment Storage and Disposal Facility:          Active Site State-Reg Handler:          Federal Facility Indicator:          Hazardous Secondary Material Indicator:          Sub-Part K Indicator:          Commercial TSD Indicator:          Treatment Storage and Disposal Type:          2018 GPRR Permit Baseline:          2018 GPRR Renewals Baseline:          Permit Renewals Workload Universe:</p>	<p>LIBERTY UTILITIES</p> <p>2020-02-20 00:00:00.0</p> <p>130 ELM ST          MANCHESTER, NH 03104          NHD500012257          MARY E CASEY          BUTTRICK RD          LONDONDERRY, NH 03053          603-216-3525          603-421-1769          MARY.CASEY@LIBERTYUTILITIES.COM          SR ENV MGR          01          Private          Large Quantity Generator          Not reported          2019          Not reported          Handler Activities          Not reported          Not reported          BUTTRICK RD          LONDONDERRY, NH 03053          ENERGY NORTH NA DBA LIBERTY UTI          Private          ENERGY NORTH NA DBA LIBERTY UTI          Private          Not reported          Not reported          Not reported          ---          Not reported          N          Not reported          No          Not reported          Not on the Baseline          Not on the Baseline          Not reported</p>
--	---

Map ID  
 Direction  
 Distance  
 Elevation

MAP FINDINGS

Site

Database(s)

EDR ID Number  
 EPA ID Number

**LIBERTY UTILITIES (Continued)**

**1004748831**

Permit Workload Universe:	Not reported
Permit Progress Universe:	Not reported
Post-Closure Workload Universe:	Not reported
Closure Workload Universe:	Not reported
202 GPRA Corrective Action Baseline:	No
Corrective Action Workload Universe:	No
Subject to Corrective Action Universe:	No
Non-TSDFs Where RCRA CA has Been Imposed Universe:	No
TSDFs Potentially Subject to CA Under 3004 (u)/(v) Universe:	No
TSDFs Only Subject to CA under Discretionary Auth Universe:	No
Corrective Action Priority Ranking:	No NCAPS ranking
Environmental Control Indicator:	No
Institutional Control Indicator:	No
Human Exposure Controls Indicator:	N/A
Groundwater Controls Indicator:	N/A
Operating TSDF Universe:	Not reported
Full Enforcement Universe:	Not reported
Significant Non-Complier Universe:	No
Unaddressed Significant Non-Complier Universe:	No
Addressed Significant Non-Complier Universe:	No
Significant Non-Complier With a Compliance Schedule Universe:	No
Financial Assurance Required:	Not reported
Handler Date of Last Change:	2020-04-01 07:13:33.0
Recognized Trader-Importer:	No
Recognized Trader-Exporter:	No
Importer of Spent Lead Acid Batteries:	No
Exporter of Spent Lead Acid Batteries:	No
Recycler Activity Without Storage:	No
Manifest Broker:	No
Sub-Part P Indicator:	No

Hazardous Waste Summary:

Waste Code: D001  
 Waste Description: IGNITABLE WASTE

Waste Code: D018  
 Waste Description: BENZENE

Waste Code: D023  
 Waste Description: O-CRESOL

Waste Code: D024  
 Waste Description: M-CRESOL

Waste Code: D025  
 Waste Description: P-CRESOL

Waste Code: F003  
 Waste Description: THE FOLLOWING SPENT NONHALOGENATED SOLVENTS: XYLENE, ACETONE, ETHYL ACETATE, ETHYL BENZENE, ETHYL ETHER, METHYL ISOBUTYL KETONE, N-BUTYL ALCOHOL, CYCLOHEXANONE, AND METHANOL; ALL SPENT SOLVENT MIXTURES/BLENDS CONTAINING, BEFORE USE, ONLY THE ABOVE SPENT NONHALOGENATED SOLVENTS; AND ALL SPENT SOLVENT MIXTURES/BLENDS CONTAINING, BEFORE USE, ONE OR MORE OF THE ABOVE NONHALOGENATED SOLVENTS, AND A TOTAL OF TEN PERCENT OR MORE (BY VOLUME) OF ONE OR MORE OF THOSE SOLVENTS LISTED IN F001, F002, F004, AND F005; AND STILL

Map ID  
Direction  
Distance  
Elevation

MAP FINDINGS

Site

Database(s)

EDR ID Number  
EPA ID Number

**LIBERTY UTILITIES (Continued)**

**1004748831**

BOTTOMS FROM THE RECOVERY OF THESE SPENT SOLVENTS AND SPENT SOLVENT MIXTURES.

Handler - Owner Operator:	Operator
Owner/Operator Indicator:	ENERGY NORTH NA DBA LIBERTY UTI
Owner/Operator Name:	Private
Legal Status:	1983-01-01 00:00:00.
Date Became Current:	Not reported
Date Ended Current:	15 BUTTRICK RD
Owner/Operator Address:	LONDONDERRY, NH 03053
Owner/Operator City,State,Zip:	603-216-3525
Owner/Operator Telephone:	Not reported
Owner/Operator Telephone Ext:	Not reported
Owner/Operator Fax:	Not reported
Owner/Operator Email:	Not reported
Owner/Operator Indicator:	Owner
Owner/Operator Name:	ENERGY NORTH NATURAL GAS INC
Legal Status:	Private
Date Became Current:	2001-05-24 00:00:00.
Date Ended Current:	Not reported
Owner/Operator Address:	DBA KEYSpan ENERGY DEL NE
Owner/Operator City,State,Zip:	MANCHESTER, NH 03104
Owner/Operator Telephone:	781-466-5413
Owner/Operator Telephone Ext:	Not reported
Owner/Operator Fax:	Not reported
Owner/Operator Email:	Not reported
Owner/Operator Indicator:	Owner
Owner/Operator Name:	ENERGY NORTH NATIONAL GRID
Legal Status:	Private
Date Became Current:	2001-05-24 00:00:00.
Date Ended Current:	Not reported
Owner/Operator Address:	25 RESEARCH DR
Owner/Operator City,State,Zip:	WESTBOROUGH, MA 01582
Owner/Operator Telephone:	508-389-2753
Owner/Operator Telephone Ext:	Not reported
Owner/Operator Fax:	Not reported
Owner/Operator Email:	Not reported
Owner/Operator Indicator:	Operator
Owner/Operator Name:	ENERGY NORTH NATIONAL GRID
Legal Status:	Private
Date Became Current:	2001-05-24 00:00:00.
Date Ended Current:	Not reported
Owner/Operator Address:	25 RESEARCH DR
Owner/Operator City,State,Zip:	WESTBOROUGH, MA 01582
Owner/Operator Telephone:	508-389-2753
Owner/Operator Telephone Ext:	Not reported
Owner/Operator Fax:	Not reported
Owner/Operator Email:	Not reported
Owner/Operator Indicator:	Operator
Owner/Operator Name:	ENERGY NORTH NA DBA LIBERTY UTI
Legal Status:	Private
Date Became Current:	1983-01-01 00:00:00.
Date Ended Current:	Not reported

Map ID  
Direction  
Distance  
Elevation

MAP FINDINGS

Site

Database(s)

EDR ID Number  
EPA ID Number

**LIBERTY UTILITIES (Continued)**

**1004748831**

Owner/Operator Address:	11 NORTHEASTERN BLVD
Owner/Operator City,State,Zip:	SALEM, NH 03079
Owner/Operator Telephone:	603-328-2725
Owner/Operator Telephone Ext:	Not reported
Owner/Operator Fax:	Not reported
Owner/Operator Email:	Not reported
Owner/Operator Indicator:	Owner
Owner/Operator Name:	ENERGY NORTH NATURAL GAS INC
Legal Status:	Private
Date Became Current:	2001-05-24 00:00:00.
Date Ended Current:	Not reported
Owner/Operator Address:	DBA KEYSpan ENERGY DEL NE
Owner/Operator City,State,Zip:	MANCHESTER, NH 03104
Owner/Operator Telephone:	781-466-5413
Owner/Operator Telephone Ext:	Not reported
Owner/Operator Fax:	Not reported
Owner/Operator Email:	Not reported
Owner/Operator Indicator:	Operator
Owner/Operator Name:	ENERGY NORTH NA DBA LIBERTY UTI
Legal Status:	Private
Date Became Current:	1983-01-01 00:00:00.
Date Ended Current:	Not reported
Owner/Operator Address:	11 NORTHEASTERN BLVD
Owner/Operator City,State,Zip:	SALEM, NH 03079
Owner/Operator Telephone:	603-328-2725
Owner/Operator Telephone Ext:	Not reported
Owner/Operator Fax:	Not reported
Owner/Operator Email:	Not reported
Owner/Operator Indicator:	Operator
Owner/Operator Name:	ENERGY NORTH NATURAL GAS INC
Legal Status:	Private
Date Became Current:	2001-05-24 00:00:00.
Date Ended Current:	Not reported
Owner/Operator Address:	DBA KEYSpan ENERGY DEL NE
Owner/Operator City,State,Zip:	MANCHESTER, NH 03104
Owner/Operator Telephone:	781-466-5413
Owner/Operator Telephone Ext:	Not reported
Owner/Operator Fax:	Not reported
Owner/Operator Email:	Not reported
Owner/Operator Indicator:	Operator
Owner/Operator Name:	ENERGY NORTH NATIONAL GRID
Legal Status:	Private
Date Became Current:	2001-05-24 00:00:00.
Date Ended Current:	Not reported
Owner/Operator Address:	25 RESEARCH DR
Owner/Operator City,State,Zip:	WESTBOROUGH, MA 01582
Owner/Operator Telephone:	508-389-2753
Owner/Operator Telephone Ext:	Not reported
Owner/Operator Fax:	Not reported
Owner/Operator Email:	Not reported
Owner/Operator Indicator:	Owner
Owner/Operator Name:	ENERGY NORTH NATIONAL GRID

Map ID  
Direction  
Distance  
Elevation

MAP FINDINGS

Site

Database(s)

EDR ID Number  
EPA ID Number

**LIBERTY UTILITIES (Continued)**

**1004748831**

Legal Status:	Private
Date Became Current:	2001-05-24 00:00:00.
Date Ended Current:	Not reported
Owner/Operator Address:	25 RESEARCH DR
Owner/Operator City,State,Zip:	WESTBOROUGH, MA 01582
Owner/Operator Telephone:	508-389-2753
Owner/Operator Telephone Ext:	Not reported
Owner/Operator Fax:	Not reported
Owner/Operator Email:	Not reported
Owner/Operator Indicator:	Owner
Owner/Operator Name:	ENERGY NORTH NATIONAL GRID
Legal Status:	Private
Date Became Current:	2001-05-24 00:00:00.
Date Ended Current:	Not reported
Owner/Operator Address:	25 RESEARCH DR
Owner/Operator City,State,Zip:	WESTBOROUGH, MA 01582
Owner/Operator Telephone:	508-389-2753
Owner/Operator Telephone Ext:	Not reported
Owner/Operator Fax:	Not reported
Owner/Operator Email:	Not reported
Owner/Operator Indicator:	Operator
Owner/Operator Name:	ENERGY NORTH NATIONAL GRID
Legal Status:	Private
Date Became Current:	2001-05-24 00:00:00.
Date Ended Current:	Not reported
Owner/Operator Address:	25 RESEARCH DR
Owner/Operator City,State,Zip:	WESTBOROUGH, MA 01582
Owner/Operator Telephone:	508-389-2753
Owner/Operator Telephone Ext:	Not reported
Owner/Operator Fax:	Not reported
Owner/Operator Email:	Not reported
Owner/Operator Indicator:	Owner
Owner/Operator Name:	ENERGY NORTH NA DBA LIBERTY UTI
Legal Status:	Private
Date Became Current:	1983-01-01 00:00:00.
Date Ended Current:	Not reported
Owner/Operator Address:	11 NORTHEASTERN BLVD
Owner/Operator City,State,Zip:	SALEM, NH 03079
Owner/Operator Telephone:	603-328-2725
Owner/Operator Telephone Ext:	Not reported
Owner/Operator Fax:	Not reported
Owner/Operator Email:	Not reported
Owner/Operator Indicator:	Owner
Owner/Operator Name:	ENERGY NORTH NA DBA LIBERTY UTI
Legal Status:	Private
Date Became Current:	1983-01-01 00:00:00.
Date Ended Current:	Not reported
Owner/Operator Address:	11 NORTHEASTERN BLVD
Owner/Operator City,State,Zip:	SALEM, NH 03079
Owner/Operator Telephone:	603-328-2725
Owner/Operator Telephone Ext:	Not reported
Owner/Operator Fax:	Not reported
Owner/Operator Email:	Not reported

Map ID  
Direction  
Distance  
Elevation

MAP FINDINGS

Site

Database(s)

EDR ID Number  
EPA ID Number

**LIBERTY UTILITIES (Continued)**

**1004748831**

Owner/Operator Indicator:	Operator
Owner/Operator Name:	ENERGY NORTH NATIONAL GRID
Legal Status:	Private
Date Became Current:	2001-05-24 00:00:00.
Date Ended Current:	Not reported
Owner/Operator Address:	25 RESEARCH DR
Owner/Operator City,State,Zip:	WESTBOROUGH, MA 01582
Owner/Operator Telephone:	508-389-2753
Owner/Operator Telephone Ext:	Not reported
Owner/Operator Fax:	Not reported
Owner/Operator Email:	Not reported
Owner/Operator Indicator:	Owner
Owner/Operator Name:	ENERGY NORTH NA DBA LIBERTY UTI
Legal Status:	Private
Date Became Current:	1983-01-01 00:00:00.
Date Ended Current:	Not reported
Owner/Operator Address:	15 BUTTRICK RD
Owner/Operator City,State,Zip:	LONDONDERRY, NH 03053
Owner/Operator Telephone:	603-216-3525
Owner/Operator Telephone Ext:	Not reported
Owner/Operator Fax:	Not reported
Owner/Operator Email:	Not reported
Owner/Operator Indicator:	Owner
Owner/Operator Name:	ENERGY NORTH NATIONAL GRID
Legal Status:	Private
Date Became Current:	2001-05-24 00:00:00.
Date Ended Current:	Not reported
Owner/Operator Address:	25 RESEARCH DR
Owner/Operator City,State,Zip:	WESTBOROUGH, MA 01582
Owner/Operator Telephone:	508-389-2753
Owner/Operator Telephone Ext:	Not reported
Owner/Operator Fax:	Not reported
Owner/Operator Email:	Not reported
Owner/Operator Indicator:	Owner
Owner/Operator Name:	ENERGY NORTH NA DBA LIBERTY UTI
Legal Status:	Private
Date Became Current:	1983-01-01 00:00:00.
Date Ended Current:	Not reported
Owner/Operator Address:	11 NORTHEASTERN BLVD
Owner/Operator City,State,Zip:	SALEM, NH 03079
Owner/Operator Telephone:	603-328-2725
Owner/Operator Telephone Ext:	Not reported
Owner/Operator Fax:	Not reported
Owner/Operator Email:	Not reported
Owner/Operator Indicator:	Operator
Owner/Operator Name:	ENERGY NORTH NA DBA LIBERTY UTI
Legal Status:	Private
Date Became Current:	1983-01-01 00:00:00.
Date Ended Current:	Not reported
Owner/Operator Address:	11 NORTHEASTERN BLVD
Owner/Operator City,State,Zip:	SALEM, NH 03079
Owner/Operator Telephone:	603-328-2725
Owner/Operator Telephone Ext:	Not reported

Map ID  
Direction  
Distance  
Elevation

MAP FINDINGS

Site

Database(s)

EDR ID Number  
EPA ID Number

**LIBERTY UTILITIES (Continued)**

**1004748831**

Owner/Operator Fax:	Not reported
Owner/Operator Email:	Not reported
Owner/Operator Indicator:	Owner
Owner/Operator Name:	ENERGY NORTH NA DBA LIBERTY UTI
Legal Status:	Private
Date Became Current:	1983-01-01 00:00:00.
Date Ended Current:	Not reported
Owner/Operator Address:	11 NORTHEASTERN BLVD
Owner/Operator City,State,Zip:	SALEM, NH 03079
Owner/Operator Telephone:	603-328-2725
Owner/Operator Telephone Ext:	Not reported
Owner/Operator Fax:	Not reported
Owner/Operator Email:	Not reported
Owner/Operator Indicator:	Operator
Owner/Operator Name:	ENERGY NORTH NA DBA LIBERTY UTI
Legal Status:	Private
Date Became Current:	1983-01-01 00:00:00.
Date Ended Current:	Not reported
Owner/Operator Address:	11 NORTHEASTERN BLVD
Owner/Operator City,State,Zip:	SALEM, NH 03079
Owner/Operator Telephone:	603-328-2725
Owner/Operator Telephone Ext:	Not reported
Owner/Operator Fax:	Not reported
Owner/Operator Email:	Not reported
Owner/Operator Indicator:	Operator
Owner/Operator Name:	ENERGY NORTH NATIONAL GRID
Legal Status:	Private
Date Became Current:	2001-05-24 00:00:00.
Date Ended Current:	Not reported
Owner/Operator Address:	25 RESEARCH DR
Owner/Operator City,State,Zip:	WESTBOROUGH, MA 01582
Owner/Operator Telephone:	508-389-2753
Owner/Operator Telephone Ext:	Not reported
Owner/Operator Fax:	Not reported
Owner/Operator Email:	Not reported
Owner/Operator Indicator:	Operator
Owner/Operator Name:	ENERGY NORTH NATIONAL GRID
Legal Status:	Private
Date Became Current:	2001-05-24 00:00:00.
Date Ended Current:	Not reported
Owner/Operator Address:	25 RESEARCH DR
Owner/Operator City,State,Zip:	WESTBOROUGH, MA 01582
Owner/Operator Telephone:	508-389-2753
Owner/Operator Telephone Ext:	Not reported
Owner/Operator Fax:	Not reported
Owner/Operator Email:	Not reported
Owner/Operator Indicator:	Operator
Owner/Operator Name:	ENERGY NORTH NA DBA LIBERTY UTI
Legal Status:	Private
Date Became Current:	1983-01-01 00:00:00.
Date Ended Current:	Not reported
Owner/Operator Address:	11 NORTHEASTERN BLVD

Map ID  
Direction  
Distance  
Elevation

MAP FINDINGS

Site

Database(s)

EDR ID Number  
EPA ID Number

**LIBERTY UTILITIES (Continued)**

**1004748831**

Owner/Operator City,State,Zip:	SALEM, NH 03079
Owner/Operator Telephone:	603-328-2725
Owner/Operator Telephone Ext:	Not reported
Owner/Operator Fax:	Not reported
Owner/Operator Email:	Not reported
Owner/Operator Indicator:	Operator
Owner/Operator Name:	ENERGY NORTH NA DBA LIBERTY UTI
Legal Status:	Private
Date Became Current:	1983-01-01 00:00:00.
Date Ended Current:	Not reported
Owner/Operator Address:	11 NORTHEASTERN BLVD
Owner/Operator City,State,Zip:	SALEM, NH 03079
Owner/Operator Telephone:	603-328-2725
Owner/Operator Telephone Ext:	Not reported
Owner/Operator Fax:	Not reported
Owner/Operator Email:	Not reported
Owner/Operator Indicator:	Operator
Owner/Operator Name:	ENERGY NORTH NA DBA LIBERTY UTI
Legal Status:	Private
Date Became Current:	1983-01-01 00:00:00.
Date Ended Current:	Not reported
Owner/Operator Address:	15 BUTTRICK RD
Owner/Operator City,State,Zip:	LONDONDERRY, NH 03053
Owner/Operator Telephone:	603-216-3525
Owner/Operator Telephone Ext:	Not reported
Owner/Operator Fax:	Not reported
Owner/Operator Email:	Not reported
Owner/Operator Indicator:	Owner
Owner/Operator Name:	ENERGY NORTH NA DBA LIBERTY UTI
Legal Status:	Private
Date Became Current:	1983-01-01 00:00:00.
Date Ended Current:	Not reported
Owner/Operator Address:	15 BUTTRICK RD
Owner/Operator City,State,Zip:	LONDONDERRY, NH 03053
Owner/Operator Telephone:	603-216-3525
Owner/Operator Telephone Ext:	Not reported
Owner/Operator Fax:	Not reported
Owner/Operator Email:	Not reported
Owner/Operator Indicator:	Operator
Owner/Operator Name:	ENERGY NORTH NATIONAL GRID
Legal Status:	Private
Date Became Current:	2001-05-24 00:00:00.
Date Ended Current:	Not reported
Owner/Operator Address:	25 RESEARCH DR
Owner/Operator City,State,Zip:	WESTBOROUGH, MA 01582
Owner/Operator Telephone:	508-389-2753
Owner/Operator Telephone Ext:	Not reported
Owner/Operator Fax:	Not reported
Owner/Operator Email:	Not reported
Owner/Operator Indicator:	Owner
Owner/Operator Name:	ENERGY NORTH NATIONAL GRID
Legal Status:	Private



Map ID  
Direction  
Distance  
Elevation

MAP FINDINGS

Site

Database(s)

EDR ID Number  
EPA ID Number

**LIBERTY UTILITIES (Continued)**

**1004748831**

Date Became Current:	2001-05-24 00:00:00.
Date Ended Current:	Not reported
Owner/Operator Address:	25 RESEARCH DR
Owner/Operator City,State,Zip:	WESTBOROUGH, MA 01582
Owner/Operator Telephone:	508-389-2753
Owner/Operator Telephone Ext:	Not reported
Owner/Operator Fax:	Not reported
Owner/Operator Email:	Not reported
Owner/Operator Indicator:	Operator
Owner/Operator Name:	ENERGY NORTH NATIONAL GRID
Legal Status:	Private
Date Became Current:	2001-05-24 00:00:00.
Date Ended Current:	Not reported
Owner/Operator Address:	25 RESEARCH DR
Owner/Operator City,State,Zip:	WESTBOROUGH, MA 01582
Owner/Operator Telephone:	508-389-2753
Owner/Operator Telephone Ext:	Not reported
Owner/Operator Fax:	Not reported
Owner/Operator Email:	Not reported
Owner/Operator Indicator:	Owner
Owner/Operator Name:	ENERGY NORTH NA DBA LIBERTY UTI
Legal Status:	Private
Date Became Current:	1983-01-01 00:00:00.
Date Ended Current:	Not reported
Owner/Operator Address:	15 BUTTRICK RD
Owner/Operator City,State,Zip:	LONDONDERRY, NH 03053
Owner/Operator Telephone:	603-216-3525
Owner/Operator Telephone Ext:	Not reported
Owner/Operator Fax:	Not reported
Owner/Operator Email:	Not reported
Owner/Operator Indicator:	Owner
Owner/Operator Name:	ENERGY NORTH NATIONAL GRID
Legal Status:	Private
Date Became Current:	2001-05-24 00:00:00.
Date Ended Current:	Not reported
Owner/Operator Address:	25 RESEARCH DR
Owner/Operator City,State,Zip:	WESTBOROUGH, MA 01582
Owner/Operator Telephone:	508-389-2753
Owner/Operator Telephone Ext:	Not reported
Owner/Operator Fax:	Not reported
Owner/Operator Email:	Not reported
Owner/Operator Indicator:	Operator
Owner/Operator Name:	ENERGY NORTH NA DBA LIBERTY UTI
Legal Status:	Private
Date Became Current:	1983-01-01 00:00:00.
Date Ended Current:	Not reported
Owner/Operator Address:	15 BUTTRICK RD
Owner/Operator City,State,Zip:	LONDONDERRY, NH 03053
Owner/Operator Telephone:	603-216-3525
Owner/Operator Telephone Ext:	Not reported
Owner/Operator Fax:	Not reported
Owner/Operator Email:	Not reported

Map ID  
Direction  
Distance  
Elevation

MAP FINDINGS

Site

Database(s)

EDR ID Number  
EPA ID Number

**LIBERTY UTILITIES (Continued)**

**1004748831**

Owner/Operator Indicator: Operator  
Owner/Operator Name: ENERGY NORTH NATURAL GAS INC  
Legal Status: Private  
Date Became Current: 2001-05-24 00:00:00.  
Date Ended Current: Not reported  
Owner/Operator Address: DBA KEYSpan ENERGY DEL NE  
Owner/Operator City,State,Zip: MANCHESTER, NH 03104  
Owner/Operator Telephone: 781-466-5413  
Owner/Operator Telephone Ext: Not reported  
Owner/Operator Fax: Not reported  
Owner/Operator Email: Not reported

Owner/Operator Indicator: Operator  
Owner/Operator Name: ENERGY NORTH NATURAL GAS INC  
Legal Status: Private  
Date Became Current: 2001-05-24 00:00:00.  
Date Ended Current: Not reported  
Owner/Operator Address: DBA KEYSpan ENERGY DEL NE  
Owner/Operator City,State,Zip: MANCHESTER, NH 03104  
Owner/Operator Telephone: 781-466-5413  
Owner/Operator Telephone Ext: Not reported  
Owner/Operator Fax: Not reported  
Owner/Operator Email: Not reported

Owner/Operator Indicator: Operator  
Owner/Operator Name: ENERGY NORTH NATIONAL GRID  
Legal Status: Private  
Date Became Current: 2001-05-24 00:00:00.  
Date Ended Current: Not reported  
Owner/Operator Address: 25 RESEARCH DR  
Owner/Operator City,State,Zip: WESTBOROUGH, MA 01582  
Owner/Operator Telephone: 508-389-2753  
Owner/Operator Telephone Ext: Not reported  
Owner/Operator Fax: Not reported  
Owner/Operator Email: Not reported

Owner/Operator Indicator: Owner  
Owner/Operator Name: ENERGY NORTH NATIONAL GRID  
Legal Status: Private  
Date Became Current: 2001-05-24 00:00:00.  
Date Ended Current: Not reported  
Owner/Operator Address: 40 SYLVAN RD  
Owner/Operator City,State,Zip: WALTHAM, MA 02541-1120  
Owner/Operator Telephone: 781-907-6355  
Owner/Operator Telephone Ext: Not reported  
Owner/Operator Fax: Not reported  
Owner/Operator Email: Not reported

Owner/Operator Indicator: Operator  
Owner/Operator Name: ENERGY NORTH NATIONAL GRID  
Legal Status: Private  
Date Became Current: 2001-05-24 00:00:00.  
Date Ended Current: Not reported  
Owner/Operator Address: 40 SYLVAN RD  
Owner/Operator City,State,Zip: WALTHAM, MA 02541-1120  
Owner/Operator Telephone: 781-907-6355  
Owner/Operator Telephone Ext: Not reported

Map ID  
Direction  
Distance  
Elevation

MAP FINDINGS

Site

Database(s)

EDR ID Number  
EPA ID Number

**LIBERTY UTILITIES (Continued)**

**1004748831**

Owner/Operator Fax:	Not reported
Owner/Operator Email:	Not reported
Owner/Operator Indicator:	Owner
Owner/Operator Name:	ENERGY NORTH NATIONAL GRID
Legal Status:	Private
Date Became Current:	2001-05-24 00:00:00.
Date Ended Current:	Not reported
Owner/Operator Address:	25 RESEARCH DR
Owner/Operator City,State,Zip:	WESTBOROUGH, MA 01582
Owner/Operator Telephone:	508-389-2753
Owner/Operator Telephone Ext:	Not reported
Owner/Operator Fax:	Not reported
Owner/Operator Email:	Not reported
Owner/Operator Indicator:	Operator
Owner/Operator Name:	ENERGY NORTH NA DBA LIBERTY UTI
Legal Status:	Private
Date Became Current:	1983-01-01 00:00:00.
Date Ended Current:	Not reported
Owner/Operator Address:	11 NORTHEASTERN BLVD
Owner/Operator City,State,Zip:	SALEM, NH 03079
Owner/Operator Telephone:	603-328-2725
Owner/Operator Telephone Ext:	Not reported
Owner/Operator Fax:	Not reported
Owner/Operator Email:	Not reported
Owner/Operator Indicator:	Operator
Owner/Operator Name:	ENERGY NORTH NA DBA LIBERTY UTI
Legal Status:	Private
Date Became Current:	1983-01-01 00:00:00.
Date Ended Current:	Not reported
Owner/Operator Address:	15 BUTTRICK RD
Owner/Operator City,State,Zip:	LONDONDERRY, NH 03053
Owner/Operator Telephone:	603-216-3525
Owner/Operator Telephone Ext:	Not reported
Owner/Operator Fax:	Not reported
Owner/Operator Email:	Not reported
Owner/Operator Indicator:	Owner
Owner/Operator Name:	ENERGY NORTH NATURAL GAS INC
Legal Status:	Private
Date Became Current:	2001-05-24 00:00:00.
Date Ended Current:	Not reported
Owner/Operator Address:	DBA KEYSpan ENERGY DEL NE
Owner/Operator City,State,Zip:	MANCHESTER, NH 03104
Owner/Operator Telephone:	781-466-5413
Owner/Operator Telephone Ext:	Not reported
Owner/Operator Fax:	Not reported
Owner/Operator Email:	Not reported
Owner/Operator Indicator:	Operator
Owner/Operator Name:	ENERGY NORTH NATIONAL GRID
Legal Status:	Private
Date Became Current:	2001-05-24 00:00:00.
Date Ended Current:	Not reported
Owner/Operator Address:	25 RESEARCH DR

Map ID  
Direction  
Distance  
Elevation

MAP FINDINGS

Site

Database(s)

EDR ID Number  
EPA ID Number

**LIBERTY UTILITIES (Continued)**

**1004748831**

Owner/Operator City,State,Zip:	WESTBOROUGH, MA 01582
Owner/Operator Telephone:	508-389-2753
Owner/Operator Telephone Ext:	Not reported
Owner/Operator Fax:	Not reported
Owner/Operator Email:	Not reported
Owner/Operator Indicator:	Owner
Owner/Operator Name:	ENERGY NORTH NATIONAL GRID
Legal Status:	Private
Date Became Current:	2001-05-24 00:00:00.
Date Ended Current:	Not reported
Owner/Operator Address:	40 SYLVAN RD
Owner/Operator City,State,Zip:	WALTHAM, MA 02541-1120
Owner/Operator Telephone:	781-907-6355
Owner/Operator Telephone Ext:	Not reported
Owner/Operator Fax:	Not reported
Owner/Operator Email:	Not reported
Owner/Operator Indicator:	Operator
Owner/Operator Name:	ENERGY NORTH NATIONAL GRID
Legal Status:	Private
Date Became Current:	2001-05-24 00:00:00.
Date Ended Current:	Not reported
Owner/Operator Address:	40 SYLVAN RD
Owner/Operator City,State,Zip:	WALTHAM, MA 02541-1120
Owner/Operator Telephone:	781-907-6355
Owner/Operator Telephone Ext:	Not reported
Owner/Operator Fax:	Not reported
Owner/Operator Email:	Not reported
Owner/Operator Indicator:	Owner
Owner/Operator Name:	ENERGY NORTH NA DBA LIBERTY UTI
Legal Status:	Private
Date Became Current:	1983-01-01 00:00:00.
Date Ended Current:	Not reported
Owner/Operator Address:	11 NORTHEASTERN BLVD
Owner/Operator City,State,Zip:	SALEM, NH 03079
Owner/Operator Telephone:	603-328-2725
Owner/Operator Telephone Ext:	Not reported
Owner/Operator Fax:	Not reported
Owner/Operator Email:	Not reported
Owner/Operator Indicator:	Owner
Owner/Operator Name:	ENERGY NORTH NA DBA LIBERTY UTI
Legal Status:	Private
Date Became Current:	1983-01-01 00:00:00.
Date Ended Current:	Not reported
Owner/Operator Address:	15 BUTTRICK RD
Owner/Operator City,State,Zip:	LONDONDERRY, NH 03053
Owner/Operator Telephone:	603-216-3525
Owner/Operator Telephone Ext:	Not reported
Owner/Operator Fax:	Not reported
Owner/Operator Email:	Not reported
Owner/Operator Indicator:	Owner
Owner/Operator Name:	ENERGY NORTH NATURAL GAS INC
Legal Status:	Private

Map ID  
Direction  
Distance  
Elevation

MAP FINDINGS

Site

Database(s)

EDR ID Number  
EPA ID Number

**LIBERTY UTILITIES (Continued)**

**1004748831**

Date Became Current:	2001-05-24 00:00:00.
Date Ended Current:	Not reported
Owner/Operator Address:	KEYSPAN ENERGY DELIVERY NE
Owner/Operator City,State,Zip:	MANCHESTER, NH 03104
Owner/Operator Telephone:	979-322-3679
Owner/Operator Telephone Ext:	Not reported
Owner/Operator Fax:	Not reported
Owner/Operator Email:	Not reported
Owner/Operator Indicator:	Owner
Owner/Operator Name:	ENERGY NORTH NATIONAL GRID
Legal Status:	Private
Date Became Current:	2001-05-24 00:00:00.
Date Ended Current:	Not reported
Owner/Operator Address:	25 RESEARCH DR
Owner/Operator City,State,Zip:	WESTBOROUGH, MA 01582
Owner/Operator Telephone:	508-389-2753
Owner/Operator Telephone Ext:	Not reported
Owner/Operator Fax:	Not reported
Owner/Operator Email:	Not reported
Owner/Operator Indicator:	Owner
Owner/Operator Name:	ENERGY NORTH NA DBA LIBERTY UTI
Legal Status:	Private
Date Became Current:	1983-01-01 00:00:00.
Date Ended Current:	Not reported
Owner/Operator Address:	11 NORTHEASTERN BLVD
Owner/Operator City,State,Zip:	SALEM, NH 03079
Owner/Operator Telephone:	603-328-2725
Owner/Operator Telephone Ext:	Not reported
Owner/Operator Fax:	Not reported
Owner/Operator Email:	Not reported
Owner/Operator Indicator:	Owner
Owner/Operator Name:	ENERGY NORTH NA DBA LIBERTY UTI
Legal Status:	Private
Date Became Current:	1983-01-01 00:00:00.
Date Ended Current:	Not reported
Owner/Operator Address:	11 NORTHEASTERN BLVD
Owner/Operator City,State,Zip:	SALEM, NH 03079
Owner/Operator Telephone:	603-328-2725
Owner/Operator Telephone Ext:	Not reported
Owner/Operator Fax:	Not reported
Owner/Operator Email:	Not reported
Owner/Operator Indicator:	Owner
Owner/Operator Name:	ENERGY NORTH NATIONAL GRID
Legal Status:	Private
Date Became Current:	2001-05-24 00:00:00.
Date Ended Current:	Not reported
Owner/Operator Address:	25 RESEARCH DR
Owner/Operator City,State,Zip:	WESTBOROUGH, MA 01582
Owner/Operator Telephone:	508-389-2753
Owner/Operator Telephone Ext:	Not reported
Owner/Operator Fax:	Not reported
Owner/Operator Email:	Not reported

Map ID  
Direction  
Distance  
Elevation

MAP FINDINGS

Site

Database(s)

EDR ID Number  
EPA ID Number

**LIBERTY UTILITIES (Continued)**

**1004748831**

Owner/Operator Indicator: Owner  
Owner/Operator Name: ENERGY NORTH NATIONAL GRID  
Legal Status: Private  
Date Became Current: 2001-05-24 00:00:00.  
Date Ended Current: Not reported  
Owner/Operator Address: 25 RESEARCH DR  
Owner/Operator City,State,Zip: WESTBOROUGH, MA 01582  
Owner/Operator Telephone: 508-389-2753  
Owner/Operator Telephone Ext: Not reported  
Owner/Operator Fax: Not reported  
Owner/Operator Email: Not reported

Historic Generators:

Receive Date: 2020-02-20 00:00:00.0  
Handler Name: LIBERTY UTILITIES  
Federal Waste Generator Description: Large Quantity Generator  
State District Owner: Not reported  
Large Quantity Handler of Universal Waste: No  
Recognized Trader Importer: No  
Recognized Trader Exporter: No  
Spent Lead Acid Battery Importer: No  
Spent Lead Acid Battery Exporter: No  
Current Record: Yes  
Non Storage Recycler Activity: No  
Electronic Manifest Broker: No

Receive Date: 2005-04-20 00:00:00.0  
Handler Name: KEYSpan ENERGY DELIVERY NEW ENGLAND  
Federal Waste Generator Description: Conditionally Exempt Small Quantity Generator  
State District Owner: Not reported  
Large Quantity Handler of Universal Waste: No  
Recognized Trader Importer: No  
Recognized Trader Exporter: No  
Spent Lead Acid Battery Importer: No  
Spent Lead Acid Battery Exporter: No  
Current Record: No  
Non Storage Recycler Activity: Not reported  
Electronic Manifest Broker: Not reported

Receive Date: 2008-08-26 00:00:00.0  
Handler Name: KEYSpan ENERGY DELIVERY NEW ENGLAND  
Federal Waste Generator Description: Conditionally Exempt Small Quantity Generator  
State District Owner: Not reported  
Large Quantity Handler of Universal Waste: No  
Recognized Trader Importer: No  
Recognized Trader Exporter: No  
Spent Lead Acid Battery Importer: No  
Spent Lead Acid Battery Exporter: No  
Current Record: No  
Non Storage Recycler Activity: Not reported  
Electronic Manifest Broker: Not reported

Receive Date: 2009-06-06 00:00:00.0  
Handler Name: ENERGY NORTH NATURAL GAS INC  
Federal Waste Generator Description: Not a generator, verified  
State District Owner: Not reported  
Large Quantity Handler of Universal Waste: No

Map ID  
Direction  
Distance  
Elevation

MAP FINDINGS

Site

Database(s)

EDR ID Number  
EPA ID Number

**LIBERTY UTILITIES (Continued)**

**1004748831**

Recognized Trader Importer: No  
Recognized Trader Exporter: No  
Spent Lead Acid Battery Importer: No  
Spent Lead Acid Battery Exporter: No  
Current Record: No  
Non Storage Recycler Activity: Not reported  
Electronic Manifest Broker: Not reported

Receive Date: 2010-03-24 00:00:00.0  
Handler Name: ENERGY NORTH NATURAL GAS INC  
Federal Waste Generator Description: Large Quantity Generator  
State District Owner: Not reported  
Large Quantity Handler of Universal Waste: No  
Recognized Trader Importer: No  
Recognized Trader Exporter: No  
Spent Lead Acid Battery Importer: No  
Spent Lead Acid Battery Exporter: No  
Current Record: No  
Non Storage Recycler Activity: Not reported  
Electronic Manifest Broker: Not reported

Receive Date: 2010-04-02 00:00:00.0  
Handler Name: ENERGY NORTH NATURAL GAS INC  
Federal Waste Generator Description: Small Quantity Generator  
State District Owner: Not reported  
Large Quantity Handler of Universal Waste: No  
Recognized Trader Importer: No  
Recognized Trader Exporter: No  
Spent Lead Acid Battery Importer: No  
Spent Lead Acid Battery Exporter: No  
Current Record: No  
Non Storage Recycler Activity: Not reported  
Electronic Manifest Broker: Not reported

Receive Date: 2010-03-18 00:00:00.0  
Handler Name: NATIONAL GRID  
Federal Waste Generator Description: Not a generator, verified  
State District Owner: Not reported  
Large Quantity Handler of Universal Waste: No  
Recognized Trader Importer: No  
Recognized Trader Exporter: No  
Spent Lead Acid Battery Importer: No  
Spent Lead Acid Battery Exporter: No  
Current Record: No  
Non Storage Recycler Activity: Not reported  
Electronic Manifest Broker: Not reported

Receive Date: 2009-04-15 00:00:00.0  
Handler Name: ENERGY NORTH NATIONAL GRID  
Federal Waste Generator Description: Not a generator, verified  
State District Owner: Not reported  
Large Quantity Handler of Universal Waste: No  
Recognized Trader Importer: No  
Recognized Trader Exporter: No  
Spent Lead Acid Battery Importer: No  
Spent Lead Acid Battery Exporter: No  
Current Record: No

Map ID  
Direction  
Distance  
Elevation

MAP FINDINGS

Site

Database(s)

EDR ID Number  
EPA ID Number

**LIBERTY UTILITIES (Continued)**

**1004748831**

Non Storage Recycler Activity:	Not reported
Electronic Manifest Broker:	Not reported
Receive Date:	2009-06-09 00:00:00.0
Handler Name:	ENERGY NORTH NATURAL GAS INC
Federal Waste Generator Description:	Not a generator, verified
State District Owner:	Not reported
Large Quantity Handler of Universal Waste:	No
Recognized Trader Importer:	No
Recognized Trader Exporter:	No
Spent Lead Acid Battery Importer:	No
Spent Lead Acid Battery Exporter:	No
Current Record:	No
Non Storage Recycler Activity:	Not reported
Electronic Manifest Broker:	Not reported
Receive Date:	2010-03-24 00:00:00.0
Handler Name:	ENERGY NORTH NATURAL GAS INC
Federal Waste Generator Description:	Large Quantity Generator
State District Owner:	Not reported
Large Quantity Handler of Universal Waste:	No
Recognized Trader Importer:	No
Recognized Trader Exporter:	No
Spent Lead Acid Battery Importer:	No
Spent Lead Acid Battery Exporter:	No
Current Record:	No
Non Storage Recycler Activity:	Not reported
Electronic Manifest Broker:	Not reported
Receive Date:	2010-04-02 00:00:00.0
Handler Name:	ENERGY NORTH NATURAL GAS INC
Federal Waste Generator Description:	Small Quantity Generator
State District Owner:	Not reported
Large Quantity Handler of Universal Waste:	No
Recognized Trader Importer:	No
Recognized Trader Exporter:	No
Spent Lead Acid Battery Importer:	No
Spent Lead Acid Battery Exporter:	No
Current Record:	No
Non Storage Recycler Activity:	Not reported
Electronic Manifest Broker:	Not reported
Receive Date:	2010-03-18 00:00:00.0
Handler Name:	NATIONAL GRID
Federal Waste Generator Description:	Not a generator, verified
State District Owner:	Not reported
Large Quantity Handler of Universal Waste:	No
Recognized Trader Importer:	No
Recognized Trader Exporter:	No
Spent Lead Acid Battery Importer:	No
Spent Lead Acid Battery Exporter:	No
Current Record:	No
Non Storage Recycler Activity:	Not reported
Electronic Manifest Broker:	Not reported
Receive Date:	2013-06-26 00:00:00.0
Handler Name:	LIBERTY UTILITIES



Map ID  
Direction  
Distance  
Elevation

MAP FINDINGS

Site

Database(s)

EDR ID Number  
EPA ID Number

**LIBERTY UTILITIES (Continued)**

**1004748831**

Federal Waste Generator Description: Conditionally Exempt Small Quantity Generator  
State District Owner: Not reported  
Large Quantity Handler of Universal Waste: No  
Recognized Trader Importer: No  
Recognized Trader Exporter: No  
Spent Lead Acid Battery Importer: No  
Spent Lead Acid Battery Exporter: No  
Current Record: No  
Non Storage Recycler Activity: Not reported  
Electronic Manifest Broker: Not reported

Receive Date: 2013-06-26 00:00:00.0

Handler Name: LIBERTY UTILITIES

Federal Waste Generator Description: Conditionally Exempt Small Quantity Generator  
State District Owner: Not reported  
Large Quantity Handler of Universal Waste: No  
Recognized Trader Importer: No  
Recognized Trader Exporter: No  
Spent Lead Acid Battery Importer: No  
Spent Lead Acid Battery Exporter: No  
Current Record: No  
Non Storage Recycler Activity: Not reported  
Electronic Manifest Broker: Not reported

Receive Date: 2013-06-26 00:00:00.0

Handler Name: LIBERTY UTILITIES

Federal Waste Generator Description: Conditionally Exempt Small Quantity Generator  
State District Owner: Not reported  
Large Quantity Handler of Universal Waste: No  
Recognized Trader Importer: No  
Recognized Trader Exporter: No  
Spent Lead Acid Battery Importer: No  
Spent Lead Acid Battery Exporter: No  
Current Record: No  
Non Storage Recycler Activity: Not reported  
Electronic Manifest Broker: Not reported

Receive Date: 2014-05-06 00:00:00.0

Handler Name: LIBERTY UTILITIES

Federal Waste Generator Description: Conditionally Exempt Small Quantity Generator  
State District Owner: Not reported  
Large Quantity Handler of Universal Waste: No  
Recognized Trader Importer: No  
Recognized Trader Exporter: No  
Spent Lead Acid Battery Importer: No  
Spent Lead Acid Battery Exporter: No  
Current Record: No  
Non Storage Recycler Activity: Not reported  
Electronic Manifest Broker: Not reported

Receive Date: 2017-09-22 00:00:00.0

Handler Name: LIBERTY UTILITIES

Federal Waste Generator Description: Conditionally Exempt Small Quantity Generator  
State District Owner: Not reported  
Large Quantity Handler of Universal Waste: No  
Recognized Trader Importer: No  
Recognized Trader Exporter: No

Map ID  
Direction  
Distance  
Elevation

MAP FINDINGS

Site

Database(s)

EDR ID Number  
EPA ID Number

**LIBERTY UTILITIES (Continued)**

**1004748831**

Spent Lead Acid Battery Importer:	No
Spent Lead Acid Battery Exporter:	No
Current Record:	No
Non Storage Recycler Activity:	Not reported
Electronic Manifest Broker:	Not reported
Receive Date:	2018-04-30 00:00:00.0
Handler Name:	LIBERTY UTILITIES
Federal Waste Generator Description:	Large Quantity Generator
State District Owner:	Not reported
Large Quantity Handler of Universal Waste:	No
Recognized Trader Importer:	No
Recognized Trader Exporter:	No
Spent Lead Acid Battery Importer:	No
Spent Lead Acid Battery Exporter:	No
Current Record:	No
Non Storage Recycler Activity:	No
Electronic Manifest Broker:	No
Receive Date:	1995-09-29 00:00:00.0
Handler Name:	ENERGY NORTH NATURAL GAS
Federal Waste Generator Description:	Not a generator, verified
State District Owner:	Not reported
Large Quantity Handler of Universal Waste:	No
Recognized Trader Importer:	No
Recognized Trader Exporter:	No
Spent Lead Acid Battery Importer:	No
Spent Lead Acid Battery Exporter:	No
Current Record:	No
Non Storage Recycler Activity:	Not reported
Electronic Manifest Broker:	Not reported
Receive Date:	2008-01-01 00:00:00.0
Handler Name:	KEYSPAN ENERGY DELIVERY NEW ENGLAND
Federal Waste Generator Description:	Not a generator, verified
State District Owner:	Not reported
Large Quantity Handler of Universal Waste:	No
Recognized Trader Importer:	No
Recognized Trader Exporter:	No
Spent Lead Acid Battery Importer:	No
Spent Lead Acid Battery Exporter:	No
Current Record:	No
Non Storage Recycler Activity:	Not reported
Electronic Manifest Broker:	Not reported
Receive Date:	2009-03-24 00:00:00.0
Handler Name:	ENERGY NORTH NATIONAL GRID
Federal Waste Generator Description:	Not a generator, verified
State District Owner:	Not reported
Large Quantity Handler of Universal Waste:	No
Recognized Trader Importer:	No
Recognized Trader Exporter:	No
Spent Lead Acid Battery Importer:	No
Spent Lead Acid Battery Exporter:	No
Current Record:	No
Non Storage Recycler Activity:	Not reported
Electronic Manifest Broker:	Not reported

Map ID  
Direction  
Distance  
Elevation

MAP FINDINGS

Site

Database(s)

EDR ID Number  
EPA ID Number

**LIBERTY UTILITIES (Continued)**

**1004748831**

Receive Date: 2009-04-15 00:00:00.0  
Handler Name: ENERGY NORTH NATIONAL GRID  
Federal Waste Generator Description: Not a generator, verified  
State District Owner: Not reported  
Large Quantity Handler of Universal Waste: No  
Recognized Trader Importer: No  
Recognized Trader Exporter: No  
Spent Lead Acid Battery Importer: No  
Spent Lead Acid Battery Exporter: No  
Current Record: No  
Non Storage Recycler Activity: Not reported  
Electronic Manifest Broker: Not reported

Receive Date: 2009-03-24 00:00:00.0  
Handler Name: ENERGY NORTH NATIONAL GRID  
Federal Waste Generator Description: Not a generator, verified  
State District Owner: Not reported  
Large Quantity Handler of Universal Waste: No  
Recognized Trader Importer: No  
Recognized Trader Exporter: No  
Spent Lead Acid Battery Importer: No  
Spent Lead Acid Battery Exporter: No  
Current Record: No  
Non Storage Recycler Activity: Not reported  
Electronic Manifest Broker: Not reported

Receive Date: 2012-07-11 00:00:00.0  
Handler Name: LIBERTY UTILITIES  
Federal Waste Generator Description: Conditionally Exempt Small Quantity Generator  
State District Owner: Not reported  
Large Quantity Handler of Universal Waste: No  
Recognized Trader Importer: No  
Recognized Trader Exporter: No  
Spent Lead Acid Battery Importer: No  
Spent Lead Acid Battery Exporter: No  
Current Record: No  
Non Storage Recycler Activity: Not reported  
Electronic Manifest Broker: Not reported

Receive Date: 2012-07-11 00:00:00.0  
Handler Name: LIBERTY UTILITIES  
Federal Waste Generator Description: Conditionally Exempt Small Quantity Generator  
State District Owner: Not reported  
Large Quantity Handler of Universal Waste: No  
Recognized Trader Importer: No  
Recognized Trader Exporter: No  
Spent Lead Acid Battery Importer: No  
Spent Lead Acid Battery Exporter: No  
Current Record: No  
Non Storage Recycler Activity: Not reported  
Electronic Manifest Broker: Not reported

Receive Date: 2012-07-11 00:00:00.0  
Handler Name: LIBERTY UTILITIES  
Federal Waste Generator Description: Conditionally Exempt Small Quantity Generator  
State District Owner: Not reported  
Large Quantity Handler of Universal Waste: No

Map ID  
Direction  
Distance  
Elevation

MAP FINDINGS

Site

Database(s)

EDR ID Number  
EPA ID Number

**LIBERTY UTILITIES (Continued)**

**1004748831**

Recognized Trader Importer: No  
Recognized Trader Exporter: No  
Spent Lead Acid Battery Importer: No  
Spent Lead Acid Battery Exporter: No  
Current Record: No  
Non Storage Recycler Activity: Not reported  
Electronic Manifest Broker: Not reported

Receive Date: 2016-10-26 00:00:00.0  
Handler Name: LIBERTY UTILITIES  
Federal Waste Generator Description: Conditionally Exempt Small Quantity Generator  
State District Owner: Not reported  
Large Quantity Handler of Universal Waste: No  
Recognized Trader Importer: No  
Recognized Trader Exporter: No  
Spent Lead Acid Battery Importer: No  
Spent Lead Acid Battery Exporter: No  
Current Record: No  
Non Storage Recycler Activity: Not reported  
Electronic Manifest Broker: Not reported

Receive Date: 2000-04-12 00:00:00.0  
Handler Name: ENERGY NORTH NATURAL GAS  
Federal Waste Generator Description: Conditionally Exempt Small Quantity Generator  
State District Owner: Not reported  
Large Quantity Handler of Universal Waste: No  
Recognized Trader Importer: No  
Recognized Trader Exporter: No  
Spent Lead Acid Battery Importer: No  
Spent Lead Acid Battery Exporter: No  
Current Record: No  
Non Storage Recycler Activity: Not reported  
Electronic Manifest Broker: Not reported

List of NAICS Codes and Descriptions:

NAICS Code: 22121  
NAICS Description: NATURAL GAS DISTRIBUTION

NAICS Code: 325192  
NAICS Description: CYCLIC CRUDE AND INTERMEDIATE MANUFACTURING

NAICS Code: 92613  
NAICS Description: REGULATION AND ADMINISTRATION OF COMMUNICATIONS, ELECTRIC, GAS, AND OTHER UTILITIES

Facility Has Received Notices of Violations:

Violations: No Violations Found

Evaluation Action Summary:

Evaluations: No Evaluations Found

RI MANIFEST:

Name: KEYSpan ENERGY DELIVERY

Map ID  
Direction  
Distance  
Elevation

MAP FINDINGS

Site

Database(s)

EDR ID Number  
EPA ID Number

**LIBERTY UTILITIES (Continued)**

**1004748831**

Address:	130 ELM ST
City,State,Zip:	MANCHESTER, NH 03104
EPA Id:	NHD500012257
GEN Cert Date:	3/2/2006
Manifest Document Number:	MAU190428
Waste Description:	MERCURY CONTAINED IN MANUFACTURED ARTICLES
TSDf Id:	MAD053452637
TSDf Name:	Clean Harbors of Braintree
Qty:	200
WT/Vol Units:	P
TSDf Date:	3/1/2006
Transporter 2 Id:	Not reported
Item Number:	1
Transporter 2 Name:	Not reported
Transporter Name 2:	Clean Harbors Environmental Serv
Transporter EPAID:	MAD039322250
Transporter Receipt Date:	3/1/2006
Number Of Containers:	1
Container Type:	DM
Waste Code1:	MA95
Waste Code2:	Not reported
Waste Code3:	Not reported
Waste Code4:	Not reported
Waste Code5:	Not reported
Waste Code6:	Not reported
Fee Exempt Code:	Not reported
Comment:	Not reported
Transporter Name 2:	Not reported
Company Permit Number:	Not reported
Year:	Not reported
Quarter:	Not reported
Transporter Contact Name:	Not reported
Transporter Contact Email:	Not reported
Filing Date:	Not reported
Total Fee:	Not reported
Billing Name:	Not reported
Paid Date:	Not reported
Paid Time:	Not reported
Facility Receipt Date:	Not reported
Fee:	Not reported
Manifest Created Date:	Not reported
Manifest Updated Date:	Not reported
RI MANIFEST:	
Transporter Receipt Date:	3/1/2006
Number Of Containers:	1
Container Type:	DM
Waste Code1:	MA95
Waste Code2:	Not reported
Waste Code3:	Not reported
Waste Code4:	Not reported
Waste Code5:	Not reported
Waste Code6:	Not reported
Comment:	Not reported
Fee Exempt Code:	Not reported
TSDf Name:	Clean Harbors of Braintree
TSDf Id:	MAD053452637
Transporter Name 2:	Not reported

Map ID  
Direction  
Distance  
Elevation

MAP FINDINGS

Site

Database(s)

EDR ID Number  
EPA ID Number

**LIBERTY UTILITIES (Continued)**

**1004748831**

Company Permit Number:	Not reported
Year:	Not reported
EPA ID:	NHD500012257
Manifest Docket Number:	MAU190428
Quarter:	Not reported
Waste Description:	MERCURY CONTAINED IN MANUFACTURED ARTICLES
Transporter Contact Name:	Not reported
Quantity:	200
Transporter Contact Email:	Not reported
WT/Vol Units:	P
Filing Date:	Not reported
Total Fee:	Not reported
Item Number:	1
Transporter Name:	Clean Harbors Environmental Serv
Billing Name:	Not reported
Transporter EPA ID:	MAD039322250
Date Paid:	Not reported
Time Paid:	Not reported
GEN Cert Date:	3/2/2006
Facility Receipt Date:	Not reported
Fee:	Not reported
Transporter 2 Receipt Date:	Not reported
Manifest Created Date:	Not reported
TSDf Receipt Date:	3/1/2006
Transporter 2 ID:	Not reported
Manifest Updated Date:	Not reported
Transporter Receipt Date:	3/1/2006
Number Of Containers:	1
Container Type:	DM
Waste Code1:	MA95
Waste Code2:	Not reported
Waste Code3:	Not reported
Waste Code4:	Not reported
Waste Code5:	Not reported
Waste Code6:	Not reported
Comment:	Not reported
Fee Exempt Code:	Not reported
TSDf Name:	Clean Harbors of Braintree
TSDf Id:	MAD053452637
Transporter Name 2:	Not reported
Company Permit Number:	Not reported
Year:	Not reported
EPA ID:	NHD500012257
Manifest Docket Number:	MAU190428
Quarter:	Not reported
Waste Description:	MERCURY CONTAINED IN MANUFACTURED ARTICLES
Transporter Contact Name:	Not reported
Quantity:	200
Transporter Contact Email:	Not reported
WT/Vol Units:	P
Filing Date:	Not reported
Total Fee:	Not reported
Item Number:	1
Transporter Name:	Clean Harbors Environmental Serv
Billing Name:	Not reported
Transporter EPA ID:	MAD039322250

Map ID  
 Direction  
 Distance  
 Elevation

MAP FINDINGS

Site

Database(s)

EDR ID Number  
 EPA ID Number

**LIBERTY UTILITIES (Continued)**

**1004748831**

Date Paid:	Not reported
Time Paid:	Not reported
GEN Cert Date:	3/2/2006
Facility Receipt Date:	Not reported
Fee:	Not reported
Transporter 2 Receipt Date:	Not reported
Manifest Created Date:	Not reported
TSDf Receipt Date:	3/1/2006
Transporter 2 ID:	Not reported
Manifest Updated Date:	Not reported

**I63**

**PROFESSIONAL AUTO REPAIR  
 80 ELM ST  
 MANCHESTER, NH 03101**

**RCRA NonGen / NLR**

**1007203766  
 NHD510063787**

**< 1/8  
 1 ft.**

**Site 4 of 7 in cluster I**

**Relative:  
 Higher**

RCRA NonGen / NLR:

**Actual:  
 207 ft.**

Date Form Received by Agency:	1999-03-06 00:00:00.0
Handler Name:	PROFESSIONAL AUTO REPAIR
Handler Address:	80 ELM ST
Handler City,State,Zip:	MANCHESTER, NH 03101
EPA ID:	NHD510063787
Contact Name:	ROGER BELISLE
Contact Address:	80 ELM ST
Contact City,State,Zip:	MANCHESTER, NH 03101
Contact Telephone:	603-626-3888
Contact Fax:	Not reported
Contact Email:	Not reported
Contact Title:	Not reported
EPA Region:	01
Land Type:	Private
Federal Waste Generator Description:	Not a generator, verified
Non-Notifier:	Not reported
Biennial Report Cycle:	Not reported
Accessibility:	Not reported
Active Site Indicator:	Not reported
State District Owner:	Not reported
State District:	Not reported
Mailing Address:	80 ELM ST
Mailing City,State,Zip:	MANCHESTER, NH 03101
Owner Name:	Not reported
Owner Type:	Not reported
Operator Name:	Not reported
Operator Type:	Not reported
Short-Term Generator Activity:	No
Importer Activity:	No
Mixed Waste Generator:	No
Transporter Activity:	No
Transfer Facility Activity:	No
Recycler Activity with Storage:	No
Small Quantity On-Site Burner Exemption:	No
Smelting Melting and Refining Furnace Exemption:	No
Underground Injection Control:	No
Off-Site Waste Receipt:	No
Universal Waste Indicator:	No
Universal Waste Destination Facility:	No

Map ID  
 Direction  
 Distance  
 Elevation

MAP FINDINGS

Site

Database(s)

EDR ID Number  
 EPA ID Number

**PROFESSIONAL AUTO REPAIR (Continued)**

**1007203766**

Federal Universal Waste:	No
Active Site Fed-Reg Treatment Storage and Disposal Facility:	Not reported
Active Site Converter Treatment storage and Disposal Facility:	Not reported
Active Site State-Reg Treatment Storage and Disposal Facility:	Not reported
Active Site State-Reg Handler:	---
Federal Facility Indicator:	Not reported
Hazardous Secondary Material Indicator:	NN
Sub-Part K Indicator:	Not reported
Commercial TSD Indicator:	No
Treatment Storage and Disposal Type:	Not reported
2018 GPRA Permit Baseline:	Not on the Baseline
2018 GPRA Renewals Baseline:	Not on the Baseline
Permit Renewals Workload Universe:	Not reported
Permit Workload Universe:	Not reported
Permit Progress Universe:	Not reported
Post-Closure Workload Universe:	Not reported
Closure Workload Universe:	Not reported
202 GPRA Corrective Action Baseline:	No
Corrective Action Workload Universe:	No
Subject to Corrective Action Universe:	No
Non-TSDFs Where RCRA CA has Been Imposed Universe:	No
TSDFs Potentially Subject to CA Under 3004 (u)/(v) Universe:	No
TSDFs Only Subject to CA under Discretionary Auth Universe:	No
Corrective Action Priority Ranking:	No NCAPS ranking
Environmental Control Indicator:	No
Institutional Control Indicator:	No
Human Exposure Controls Indicator:	N/A
Groundwater Controls Indicator:	N/A
Operating TSDF Universe:	Not reported
Full Enforcement Universe:	Not reported
Significant Non-Complier Universe:	No
Unaddressed Significant Non-Complier Universe:	No
Addressed Significant Non-Complier Universe:	No
Significant Non-Complier With a Compliance Schedule Universe:	No
Financial Assurance Required:	Not reported
Handler Date of Last Change:	2005-10-20 00:00:00.0
Recognized Trader-Importer:	No
Recognized Trader-Exporter:	No
Importer of Spent Lead Acid Batteries:	No
Exporter of Spent Lead Acid Batteries:	No
Recycler Activity Without Storage:	Not reported
Manifest Broker:	Not reported
Sub-Part P Indicator:	No

Historic Generators:

Receive Date:	1999-03-06 00:00:00.0
Handler Name:	PROFESSIONAL AUTO REPAIR
Federal Waste Generator Description:	Not a generator, verified
State District Owner:	Not reported
Large Quantity Handler of Universal Waste:	No
Recognized Trader Importer:	No
Recognized Trader Exporter:	No
Spent Lead Acid Battery Importer:	No
Spent Lead Acid Battery Exporter:	No
Current Record:	Yes
Non Storage Recycler Activity:	Not reported



Map ID  
 Direction  
 Distance  
 Elevation

MAP FINDINGS

Site

Database(s)

EDR ID Number  
 EPA ID Number

**PROFESSIONAL AUTO REPAIR (Continued)**

**1007203766**

Electronic Manifest Broker:	Not reported
Receive Date:	2000-04-12 00:00:00.0
Handler Name:	PROFESSIONAL AUTO REPAIR
Federal Waste Generator Description:	Conditionally Exempt Small Quantity Generator
State District Owner:	Not reported
Large Quantity Handler of Universal Waste:	No
Recognized Trader Importer:	No
Recognized Trader Exporter:	No
Spent Lead Acid Battery Importer:	No
Spent Lead Acid Battery Exporter:	No
Current Record:	No
Non Storage Recycler Activity:	Not reported
Electronic Manifest Broker:	Not reported
List of NAICS Codes and Descriptions:	
NAICS Codes:	No NAICS Codes Found
Facility Has Received Notices of Violations:	
Violations:	No Violations Found
Evaluation Action Summary:	
Evaluations:	No Evaluations Found

**I64**  
 < 1/8  
 1 ft.

**PAUL'S EXECUTIVE CAR CARE**  
**80 ELM STREET**  
**MANCHESTER, NH**

**NH ALLSITES**    **S105772092**  
 N/A

**Site 5 of 7 in cluster I**

**Relative:**  
**Higher**  
**Actual:**  
**207 ft.**

ALLSITES:	
Name:	PAUL'S EXECUTIVE CAR CARE
Address:	80 ELM STREET
City,State,Zip:	MANCHESTER, NH
Facility ID:	199904019
Project Type:	SITEEVAL
Project Description:	UNSOLICITED SITE ASSESSMENT REVIEWED BY ORCB
Project Manager:	CLOSED
Expiration Date:	Not reported

**C65**  
 < 1/8  
 1 ft.

**PD & D ENTERPRISE**  
**151 ELM ST**  
**MANCHESTER, NH 03101**

**RCRA NonGen / NLR**    **1008404300**  
**NHD122785439**

**Site 16 of 16 in cluster C**

**Relative:**  
**Higher**  
**Actual:**  
**209 ft.**

RCRA NonGen / NLR:	
Date Form Received by Agency:	2020-03-18 00:00:00.0
Handler Name:	PD & D ENTERPRISE
Handler Address:	151 ELM ST
Handler City,State,Zip:	MANCHESTER, NH 03101
EPA ID:	NHD122785439
Contact Name:	DIANA BORGIO
Contact Address:	Not reported

Map ID  
 Direction  
 Distance  
 Elevation

MAP FINDINGS

Site

Database(s)

EDR ID Number  
 EPA ID Number

**PD & D ENTERPRISE (Continued)**

**1008404300**

Contact City,State,Zip:	Not reported
Contact Telephone:	239-298-6589
Contact Fax:	Not reported
Contact Email:	Not reported
Contact Title:	Not reported
EPA Region:	01
Land Type:	Private
Federal Waste Generator Description:	Not a generator, verified
Non-Notifier:	Not reported
Biennial Report Cycle:	Not reported
Accessibility:	Not reported
Active Site Indicator:	Not reported
State District Owner:	Not reported
State District:	Not reported
Mailing Address:	C/O CHRISTOPHER HEALEY650 ELM ST STE 101
Mailing City,State,Zip:	MANCHESTER, NH 03101
Owner Name:	Not reported
Owner Type:	Not reported
Operator Name:	Not reported
Operator Type:	Not reported
Short-Term Generator Activity:	No
Importer Activity:	No
Mixed Waste Generator:	No
Transporter Activity:	No
Transfer Facility Activity:	No
Recycler Activity with Storage:	No
Small Quantity On-Site Burner Exemption:	No
Smelting Melting and Refining Furnace Exemption:	No
Underground Injection Control:	No
Off-Site Waste Receipt:	No
Universal Waste Indicator:	No
Universal Waste Destination Facility:	No
Federal Universal Waste:	No
Active Site Fed-Reg Treatment Storage and Disposal Facility:	Not reported
Active Site Converter Treatment storage and Disposal Facility:	Not reported
Active Site State-Reg Treatment Storage and Disposal Facility:	Not reported
Active Site State-Reg Handler:	---
Federal Facility Indicator:	Not reported
Hazardous Secondary Material Indicator:	N
Sub-Part K Indicator:	Not reported
Commercial TSD Indicator:	No
Treatment Storage and Disposal Type:	Not reported
2018 GPRA Permit Baseline:	Not on the Baseline
2018 GPRA Renewals Baseline:	Not on the Baseline
Permit Renewals Workload Universe:	Not reported
Permit Workload Universe:	Not reported
Permit Progress Universe:	Not reported
Post-Closure Workload Universe:	Not reported
Closure Workload Universe:	Not reported
202 GPRA Corrective Action Baseline:	No
Corrective Action Workload Universe:	No
Subject to Corrective Action Universe:	No
Non-TSDFs Where RCRA CA has Been Imposed Universe:	No
TSDFs Potentially Subject to CA Under 3004 (u)/(v) Universe:	No
TSDFs Only Subject to CA under Discretionary Auth Universe:	No
Corrective Action Priority Ranking:	No NCAPS ranking
Environmental Control Indicator:	No

Map ID  
 Direction  
 Distance  
 Elevation

MAP FINDINGS

Site

Database(s)

EDR ID Number  
 EPA ID Number

**PD & D ENTERPRISE (Continued)**

**1008404300**

Institutional Control Indicator:	No
Human Exposure Controls Indicator:	N/A
Groundwater Controls Indicator:	N/A
Operating TSDF Universe:	Not reported
Full Enforcement Universe:	Not reported
Significant Non-Complier Universe:	No
Unaddressed Significant Non-Complier Universe:	No
Addressed Significant Non-Complier Universe:	No
Significant Non-Complier With a Compliance Schedule Universe:	No
Financial Assurance Required:	Not reported
Handler Date of Last Change:	2020-03-20 11:14:32.0
Recognized Trader-Importer:	No
Recognized Trader-Exporter:	No
Importer of Spent Lead Acid Batteries:	No
Exporter of Spent Lead Acid Batteries:	No
Recycler Activity Without Storage:	No
Manifest Broker:	No
Sub-Part P Indicator:	No

Hazardous Waste Summary:

Waste Code: D001  
 Waste Description: IGNITABLE WASTE

Waste Code: D018  
 Waste Description: BENZENE

Waste Code: F002  
 Waste Description: THE FOLLOWING SPENT HALOGENATED SOLVENTS: TETRACHLOROETHYLENE, METHYLENE CHLORIDE, TRICHLOROETHYLENE, 1,1,1-TRICHLOROETHANE, CHLOROBENZENE, 1,1,2-TRICHLORO-1,2,2-TRIFLUOROETHANE, ORTHO-DICHLOROBENZENE, TRICHLOROFLUOROMETHANE, AND 1,1,2, TRICHLOROETHANE; ALL SPENT SOLVENT MIXTURES/BLENDS CONTAINING, BEFORE USE, A TOTAL OF TEN PERCENT OR MORE (BY VOLUME) OF ONE OR MORE OF THE ABOVE HALOGENATED SOLVENTS OR THOSE SOLVENTS LISTED IN F001, F004, AND F005; AND STILL BOTTOMS FROM THE RECOVERY OF THESE SPENT SOLVENTS AND SPENT SOLVENT MIXTURES.

Waste Code: F004  
 Waste Description: THE FOLLOWING SPENT NONHALOGENATED SOLVENTS: CRESOLS, CRESYLIC ACID, AND NITROBENZENE; AND THE STILL BOTTOMS FROM THE RECOVERY OF THESE SOLVENTS; ALL SPENT SOLVENT MIXTURES/BLENDS CONTAINING, BEFORE USE, A TOTAL OF TEN PERCENT OR MORE (BY VOLUME) OF ONE OR MORE OF THE ABOVE NONHALOGENATED SOLVENTS OR THOSE SOLVENTS LISTED IN F001, F002, AND F005; AND STILL BOTTOMS FROM THE RECOVERY OF THESE SPENT SOLVENTS AND SPENT SOLVENT MIXTURES.

Handler - Owner Operator:

Owner/Operator Indicator:	Owner
Owner/Operator Name:	SCOTT ORLOSK
Legal Status:	Private
Date Became Current:	Not reported
Date Ended Current:	Not reported
Owner/Operator Address:	OWNERSTREET
Owner/Operator City,State,Zip:	OWNERCITY, NH 99999
Owner/Operator Telephone:	603-555-1212

Map ID  
Direction  
Distance  
Elevation

MAP FINDINGS

Site

Database(s)

EDR ID Number  
EPA ID Number

**PD & D ENTERPRISE (Continued)**

**1008404300**

Owner/Operator Telephone Ext: Not reported  
Owner/Operator Fax: Not reported  
Owner/Operator Email: Not reported

Historic Generators:

Receive Date: 1986-10-20 00:00:00.0  
Handler Name: AUTO TORIUM INC  
Federal Waste Generator Description: Not a generator, verified  
State District Owner: Not reported  
Large Quantity Handler of Universal Waste: No  
Recognized Trader Importer: No  
Recognized Trader Exporter: No  
Spent Lead Acid Battery Importer: No  
Spent Lead Acid Battery Exporter: No  
Current Record: No  
Non Storage Recycler Activity: Not reported  
Electronic Manifest Broker: Not reported

Receive Date: 2020-01-28 00:00:00.0  
Handler Name: PD & D ENTERPRISE  
Federal Waste Generator Description: Small Quantity Generator  
State District Owner: Not reported  
Large Quantity Handler of Universal Waste: No  
Recognized Trader Importer: No  
Recognized Trader Exporter: No  
Spent Lead Acid Battery Importer: No  
Spent Lead Acid Battery Exporter: No  
Current Record: No  
Non Storage Recycler Activity: Not reported  
Electronic Manifest Broker: Not reported

Receive Date: 2020-03-18 00:00:00.0  
Handler Name: PD & D ENTERPRISE  
Federal Waste Generator Description: Not a generator, verified  
State District Owner: Not reported  
Large Quantity Handler of Universal Waste: No  
Recognized Trader Importer: No  
Recognized Trader Exporter: No  
Spent Lead Acid Battery Importer: No  
Spent Lead Acid Battery Exporter: No  
Current Record: Yes  
Non Storage Recycler Activity: Not reported  
Electronic Manifest Broker: Not reported

Receive Date: 1986-10-20 00:00:00.0  
Handler Name: AUTO TORIUM INC  
Federal Waste Generator Description: Not a generator, verified  
State District Owner: Not reported  
Large Quantity Handler of Universal Waste: No  
Recognized Trader Importer: No  
Recognized Trader Exporter: No  
Spent Lead Acid Battery Importer: No  
Spent Lead Acid Battery Exporter: No  
Current Record: No  
Non Storage Recycler Activity: Not reported  
Electronic Manifest Broker: Not reported

Map ID  
 Direction  
 Distance  
 Elevation

MAP FINDINGS

Site

Database(s)

EDR ID Number  
 EPA ID Number

**PD & D ENTERPRISE (Continued)**

**1008404300**

List of NAICS Codes and Descriptions:  
 NAICS Codes: No NAICS Codes Found

Facility Has Received Notices of Violations:  
 Violations: No Violations Found

Evaluation Action Summary:  
 Evaluations: No Evaluations Found

**I66**      **MARINO G W INC**      **EDR Hist Auto**      **1020437164**  
**80 ELM ST**      **N/A**  
**< 1/8**      **MANCHESTER, NH 03101**

**1 ft.**

**Site 6 of 7 in cluster I**

**Relative:  
 Higher**

EDR Hist Auto

**Actual:  
 207 ft.**

Year:	Name:	Type:
1969	SWANSON JOHN W	Gasoline Service Stations
1970	SWANSON JOHN W	Gasoline Service Stations
1970	CIECHON MATHEW J	Gasoline Service Stations
1971	CIECHON MATHEW J	Gasoline Service Stations
1982	J & B PERFORMANCE	General Automotive Repair Shops
1983	J & B PERFORMANCE	General Automotive Repair Shops
1985	J & B PERFORMANCE	General Automotive Repair Shops
1994	MARINO G W INC	Used Car Dealers, NEC
1995	MARINO G W INC	Used Car Dealers, NEC
1996	MARINO G W INC	Used Car Dealers, NEC
1997	MARINO G W INC	Used Car Dealers, NEC
1998	MARINO G W INC	Used Car Dealers, NEC
2011	AUTO-TORIUM	General Automotive Repair Shops

**I67**      **RONS TOY SHOP INC**      **RCRA NonGen / NLR**      **1008885339**  
**80 ELM ST**      **NHD510079288**  
**< 1/8**      **MANCHESTER, NH 03101**

**1 ft.**

**Site 7 of 7 in cluster I**

**Relative:  
 Higher**

RCRA NonGen / NLR:

**Actual:  
 207 ft.**

Date Form Received by Agency:	1999-03-06 00:00:00.0
Handler Name:	RONS TOY SHOP INC
Handler Address:	80 ELM ST
Handler City,State,Zip:	MANCHESTER, NH 03101
EPA ID:	NHD510079288
Contact Name:	RONALD FOURNIER
Contact Address:	80 ELM ST
Contact City,State,Zip:	MANCHESTER, NH 03101
Contact Telephone:	603-669-9682
Contact Fax:	Not reported
Contact Email:	Not reported
Contact Title:	Not reported
EPA Region:	01
Land Type:	Private
Federal Waste Generator Description:	Not a generator, verified

Map ID  
 Direction  
 Distance  
 Elevation

MAP FINDINGS

Site

Database(s)

EDR ID Number  
 EPA ID Number

**RONS TOY SHOP INC (Continued)**

**1008885339**

Non-Notifier:	Not reported
Biennial Report Cycle:	Not reported
Accessibility:	Not reported
Active Site Indicator:	Not reported
State District Owner:	Not reported
State District:	Not reported
Mailing Address:	80 ELM ST
Mailing City,State,Zip:	MANCHESTER, NH 03101
Owner Name:	Not reported
Owner Type:	Not reported
Operator Name:	Not reported
Operator Type:	Not reported
Short-Term Generator Activity:	No
Importer Activity:	No
Mixed Waste Generator:	No
Transporter Activity:	No
Transfer Facility Activity:	No
Recycler Activity with Storage:	No
Small Quantity On-Site Burner Exemption:	No
Smelting Melting and Refining Furnace Exemption:	No
Underground Injection Control:	No
Off-Site Waste Receipt:	No
Universal Waste Indicator:	No
Universal Waste Destination Facility:	No
Federal Universal Waste:	No
Active Site Fed-Reg Treatment Storage and Disposal Facility:	Not reported
Active Site Converter Treatment storage and Disposal Facility:	Not reported
Active Site State-Reg Treatment Storage and Disposal Facility:	Not reported
Active Site State-Reg Handler:	---
Federal Facility Indicator:	Not reported
Hazardous Secondary Material Indicator:	NN
Sub-Part K Indicator:	Not reported
Commercial TSD Indicator:	No
Treatment Storage and Disposal Type:	Not reported
2018 GPRA Permit Baseline:	Not on the Baseline
2018 GPRA Renewals Baseline:	Not on the Baseline
Permit Renewals Workload Universe:	Not reported
Permit Workload Universe:	Not reported
Permit Progress Universe:	Not reported
Post-Closure Workload Universe:	Not reported
Closure Workload Universe:	Not reported
202 GPRA Corrective Action Baseline:	No
Corrective Action Workload Universe:	No
Subject to Corrective Action Universe:	No
Non-TSDFs Where RCRA CA has Been Imposed Universe:	No
TSDFs Potentially Subject to CA Under 3004 (u)/(v) Universe:	No
TSDFs Only Subject to CA under Discretionary Auth Universe:	No
Corrective Action Priority Ranking:	No NCAPS ranking
Environmental Control Indicator:	No
Institutional Control Indicator:	No
Human Exposure Controls Indicator:	N/A
Groundwater Controls Indicator:	N/A
Operating TSDF Universe:	Not reported
Full Enforcement Universe:	Not reported
Significant Non-Complier Universe:	No
Unaddressed Significant Non-Complier Universe:	No
Addressed Significant Non-Complier Universe:	No

Map ID  
 Direction  
 Distance  
 Elevation

MAP FINDINGS

Site

Database(s)

EDR ID Number  
 EPA ID Number

**RON'S TOY SHOP INC (Continued)**

**1008885339**

Significant Non-Complier With a Compliance Schedule Universe: No  
 Financial Assurance Required: Not reported  
 Handler Date of Last Change: 2005-10-20 00:00:00.0  
 Recognized Trader-Importer: No  
 Recognized Trader-Exporter: No  
 Importer of Spent Lead Acid Batteries: No  
 Exporter of Spent Lead Acid Batteries: No  
 Recycler Activity Without Storage: Not reported  
 Manifest Broker: Not reported  
 Sub-Part P Indicator: No

Historic Generators:

Receive Date: 1999-03-06 00:00:00.0  
 Handler Name: RONS TOY SHOP INC  
 Federal Waste Generator Description: Not a generator, verified  
 State District Owner: Not reported  
 Large Quantity Handler of Universal Waste: No  
 Recognized Trader Importer: No  
 Recognized Trader Exporter: No  
 Spent Lead Acid Battery Importer: No  
 Spent Lead Acid Battery Exporter: No  
 Current Record: Yes  
 Non Storage Recycler Activity: Not reported  
 Electronic Manifest Broker: Not reported

List of NAICS Codes and Descriptions:

NAICS Codes: No NAICS Codes Found

Facility Has Received Notices of Violations:

Violations: No Violations Found

Evaluation Action Summary:

Evaluations: No Evaluations Found

J68

**PROLERIZED NEW ENGLAND CO.**

**NH SWF/LF  
 NH ALLSITES**

**S108088253  
 N/A**

< 1/8  
 1 ft.

**399 WILLOW STREET  
 MANCHESTER, NH**

**Site 3 of 3 in cluster J**

**Relative:  
 Higher  
 Actual:  
 213 ft.**

SWF/LF:  
 Name: ADVANCED RECYCLING  
 Address: 399 WILLOW ST  
 City,State,Zip: MANCHESTER, NH  
 Address 2: Not reported  
 Owner Phone: Not reported  
 Facility type: C/S/T  
 Cap type: Not reported  
 Status: NOT OPERATING  
 Acres: Not reported  
 Ownership: PRIVATE  
 Owner Name: PROLERIZED NEW ENGLAND COMPANY LLC  
 Contact: GARY RADDATZ  
 Latitude: 42.97955

Map ID  
 Direction  
 Distance  
 Elevation

MAP FINDINGS

Site

Database(s)

EDR ID Number  
 EPA ID Number

**PROLERIZED NEW ENGLAND CO. (Continued)**

**S108088253**

Longitude: -71.46196

**ALLSITES:**

Name: PROLERIZED NEW ENGLAND CO.  
 Address: 399 WILLOW STREET  
 City,State,Zip: MANCHESTER, NH  
 Facility ID: 198606070  
 Project Type: ETHER  
 Project Description: ETHER CONTAMINATED SITE  
 Project Manager: CLOSED  
 Expiration Date: Not reported

Name: PROLERIZED NEW ENGLAND CO.  
 Address: 399 WILLOW STREET  
 City,State,Zip: MANCHESTER, NH  
 Facility ID: 198606070  
 Project Type: UIC  
 Project Description: UNDERGROUND INJECTION CONTROL  
 Project Manager: CLOSED  
 Expiration Date: Not reported

**K69**

**SUPERIOR POWER EQUIPMENT  
 79 ELM ST  
 MANCHESTER, NH 03101**

**RCRA NonGen / NLR**

**1004751198  
 NHD986486314**

**< 1/8  
 1 ft.**

**Site 1 of 12 in cluster K**

**Relative:  
 Higher  
 Actual:  
 210 ft.**

RCRA NonGen / NLR:  
 Date Form Received by Agency: 2017-05-02 00:00:00.0  
 Handler Name: SUPERIOR POWER EQUIPMENT  
 Handler Address: 79 ELM ST  
 Handler City,State,Zip: MANCHESTER, NH 03101  
 EPA ID: NHD986486314  
 Contact Name: KENNETH SANDLER  
 Contact Address: Not reported  
 Contact City,State,Zip: Not reported  
 Contact Telephone: 603-668-5353  
 Contact Fax: Not reported  
 Contact Email: Not reported  
 Contact Title: Not reported  
 EPA Region: 01  
 Land Type: Private  
 Federal Waste Generator Description: Not a generator, verified  
 Non-Notifier: Not reported  
 Biennial Report Cycle: Not reported  
 Accessibility: Not reported  
 Active Site Indicator: Not reported  
 State District Owner: Not reported  
 State District: Not reported  
 Mailing Address: 79 ELM ST  
 Mailing City,State,Zip: MANCHESTER, NH 03101  
 Owner Name: KEN SANDLER  
 Owner Type: Private  
 Operator Name: KEN SANDLER  
 Operator Type: Private  
 Short-Term Generator Activity: No  
 Importer Activity: No



Map ID  
 Direction  
 Distance  
 Elevation

MAP FINDINGS

Site

Database(s)

EDR ID Number  
 EPA ID Number

**SUPERIOR POWER EQUIPMENT (Continued)**

**1004751198**

Mixed Waste Generator:	No
Transporter Activity:	No
Transfer Facility Activity:	No
Recycler Activity with Storage:	No
Small Quantity On-Site Burner Exemption:	No
Smelting Melting and Refining Furnace Exemption:	No
Underground Injection Control:	No
Off-Site Waste Receipt:	No
Universal Waste Indicator:	No
Universal Waste Destination Facility:	No
Federal Universal Waste:	No
Active Site Fed-Reg Treatment Storage and Disposal Facility:	Not reported
Active Site Converter Treatment storage and Disposal Facility:	Not reported
Active Site State-Reg Treatment Storage and Disposal Facility:	Not reported
Active Site State-Reg Handler:	---
Federal Facility Indicator:	Not reported
Hazardous Secondary Material Indicator:	NN
Sub-Part K Indicator:	Not reported
Commercial TSD Indicator:	No
Treatment Storage and Disposal Type:	Not reported
2018 GPRA Permit Baseline:	Not on the Baseline
2018 GPRA Renewals Baseline:	Not on the Baseline
Permit Renewals Workload Universe:	Not reported
Permit Workload Universe:	Not reported
Permit Progress Universe:	Not reported
Post-Closure Workload Universe:	Not reported
Closure Workload Universe:	Not reported
202 GPRA Corrective Action Baseline:	No
Corrective Action Workload Universe:	No
Subject to Corrective Action Universe:	No
Non-TSDFs Where RCRA CA has Been Imposed Universe:	No
TSDFs Potentially Subject to CA Under 3004 (u)/(v) Universe:	No
TSDFs Only Subject to CA under Discretionary Auth Universe:	No
Corrective Action Priority Ranking:	No NCAPS ranking
Environmental Control Indicator:	No
Institutional Control Indicator:	No
Human Exposure Controls Indicator:	N/A
Groundwater Controls Indicator:	N/A
Operating TSDF Universe:	Not reported
Full Enforcement Universe:	Not reported
Significant Non-Complier Universe:	No
Unaddressed Significant Non-Complier Universe:	No
Addressed Significant Non-Complier Universe:	No
Significant Non-Complier With a Compliance Schedule Universe:	No
Financial Assurance Required:	Not reported
Handler Date of Last Change:	2017-06-05 09:40:18.0
Recognized Trader-Importer:	No
Recognized Trader-Exporter:	No
Importer of Spent Lead Acid Batteries:	No
Exporter of Spent Lead Acid Batteries:	No
Recycler Activity Without Storage:	Not reported
Manifest Broker:	Not reported
Sub-Part P Indicator:	No

Hazardous Waste Summary:

Waste Code: D001

Map ID  
Direction  
Distance  
Elevation

MAP FINDINGS

Site

Database(s)

EDR ID Number  
EPA ID Number

**SUPERIOR POWER EQUIPMENT (Continued)**

**1004751198**

Waste Description: IGNITABLE WASTE

Waste Code: D018  
Waste Description: BENZENE

Waste Code: F001  
Waste Description: THE FOLLOWING SPENT HALOGENATED SOLVENTS USED IN DEGREASING:  
TETRACHLOROETHYLENE, TRICHLORETHYLENE, METHYLENE CHLORIDE,  
1,1,1-TRICHLOROETHANE, CARBON TETRACHLORIDE AND CHLORINATED  
FLUOROCARBONS; ALL SPENT SOLVENT MIXTURES/BLENDS USED IN DEGREASING  
CONTAINING, BEFORE USE, A TOTAL OF TEN PERCENT OR MORE (BY VOLUME) OF  
ONE OR MORE OF THE ABOVE HALOGENATED SOLVENTS OR THOSE SOLVENTS LISTED  
IN F002, F004, AND F005; AND STILL BOTTOMS FROM THE RECOVERY OF THESE  
SPENT SOLVENTS AND SPENT SOLVENT MIXTURES.

Handler - Owner Operator:

Owner/Operator Indicator: Owner  
Owner/Operator Name: KENNETH E SANDLER  
Legal Status: Private  
Date Became Current: 2001-01-23 00:00:00.  
Date Ended Current: Not reported  
Owner/Operator Address: 79 ELM ST  
Owner/Operator City,State,Zip: MANCHESTER, NH 03101  
Owner/Operator Telephone: 603-472-8239  
Owner/Operator Telephone Ext: Not reported  
Owner/Operator Fax: Not reported  
Owner/Operator Email: Not reported

Owner/Operator Indicator: Owner  
Owner/Operator Name: KEN SANDLER  
Legal Status: Private  
Date Became Current: 2000-05-25 00:00:00.  
Date Ended Current: Not reported  
Owner/Operator Address: 79 ELM ST  
Owner/Operator City,State,Zip: MANCHESTER, NH 03101  
Owner/Operator Telephone: 603-627-3161  
Owner/Operator Telephone Ext: Not reported  
Owner/Operator Fax: Not reported  
Owner/Operator Email: Not reported

Owner/Operator Indicator: Operator  
Owner/Operator Name: KEN SANDLER  
Legal Status: Private  
Date Became Current: 2000-05-25 00:00:00.  
Date Ended Current: Not reported  
Owner/Operator Address: 87 BRICKMILL RD  
Owner/Operator City,State,Zip: BEDFORD, NH 03110  
Owner/Operator Telephone: 603-472-8239  
Owner/Operator Telephone Ext: Not reported  
Owner/Operator Fax: Not reported  
Owner/Operator Email: Not reported

Owner/Operator Indicator: Operator  
Owner/Operator Name: KEN SANDLER  
Legal Status: Private  
Date Became Current: 2000-05-25 00:00:00.  
Date Ended Current: Not reported

Map ID  
Direction  
Distance  
Elevation

MAP FINDINGS

Site

Database(s)

EDR ID Number  
EPA ID Number

**SUPERIOR POWER EQUIPMENT (Continued)**

**1004751198**

Owner/Operator Address: 79 ELM ST  
Owner/Operator City,State,Zip: MANCHESTER, NH 03101  
Owner/Operator Telephone: 603-627-3161  
Owner/Operator Telephone Ext: Not reported  
Owner/Operator Fax: Not reported  
Owner/Operator Email: Not reported

Owner/Operator Indicator: Owner  
Owner/Operator Name: KEN SANDLER  
Legal Status: Private  
Date Became Current: 2000-05-25 00:00:00.  
Date Ended Current: Not reported  
Owner/Operator Address: 87 BRICKMILL RD  
Owner/Operator City,State,Zip: BEDFORD, NH 03110  
Owner/Operator Telephone: 603-472-8239  
Owner/Operator Telephone Ext: Not reported  
Owner/Operator Fax: Not reported  
Owner/Operator Email: Not reported

Owner/Operator Indicator: Operator  
Owner/Operator Name: KEN SANDLER  
Legal Status: Private  
Date Became Current: 2000-05-25 00:00:00.  
Date Ended Current: Not reported  
Owner/Operator Address: 87 BRICKMILL RD  
Owner/Operator City,State,Zip: BEDFORD, NH 03110  
Owner/Operator Telephone: 603-472-8239  
Owner/Operator Telephone Ext: Not reported  
Owner/Operator Fax: Not reported  
Owner/Operator Email: Not reported

Owner/Operator Indicator: Operator  
Owner/Operator Name: KEN SANDLER  
Legal Status: Private  
Date Became Current: 2000-05-25 00:00:00.  
Date Ended Current: Not reported  
Owner/Operator Address: 79 ELM ST  
Owner/Operator City,State,Zip: MANCHESTER, NH 03101  
Owner/Operator Telephone: 603-627-3161  
Owner/Operator Telephone Ext: Not reported  
Owner/Operator Fax: Not reported  
Owner/Operator Email: Not reported

Owner/Operator Indicator: Owner  
Owner/Operator Name: KEN SANDLER  
Legal Status: Private  
Date Became Current: 2000-05-25 00:00:00.  
Date Ended Current: Not reported  
Owner/Operator Address: 79 ELM ST  
Owner/Operator City,State,Zip: MANCHESTER, NH 03101  
Owner/Operator Telephone: 603-627-3161  
Owner/Operator Telephone Ext: Not reported  
Owner/Operator Fax: Not reported  
Owner/Operator Email: Not reported

Owner/Operator Indicator: Owner  
Owner/Operator Name: KEN SANDLER

Map ID  
Direction  
Distance  
Elevation

MAP FINDINGS

Site

Database(s)

EDR ID Number  
EPA ID Number

**SUPERIOR POWER EQUIPMENT (Continued)**

**1004751198**

Legal Status: Private  
Date Became Current: 2000-05-25 00:00:00.  
Date Ended Current: Not reported  
Owner/Operator Address: 87 BRICKMILL RD  
Owner/Operator City,State,Zip: BEDFORD, NH 03110  
Owner/Operator Telephone: 603-472-8239  
Owner/Operator Telephone Ext: Not reported  
Owner/Operator Fax: Not reported  
Owner/Operator Email: Not reported

Owner/Operator Indicator: Owner  
Owner/Operator Name: KEN SANDLER  
Legal Status: Private  
Date Became Current: 2000-05-25 00:00:00.  
Date Ended Current: Not reported  
Owner/Operator Address: 79 ELM ST  
Owner/Operator City,State,Zip: MANCHESTER, NH 03101  
Owner/Operator Telephone: 603-627-3161  
Owner/Operator Telephone Ext: Not reported  
Owner/Operator Fax: Not reported  
Owner/Operator Email: Not reported

Owner/Operator Indicator: Operator  
Owner/Operator Name: KEN SANDLER  
Legal Status: Private  
Date Became Current: 2000-05-25 00:00:00.  
Date Ended Current: Not reported  
Owner/Operator Address: 79 ELM ST  
Owner/Operator City,State,Zip: MANCHESTER, NH 03101  
Owner/Operator Telephone: 603-627-3161  
Owner/Operator Telephone Ext: Not reported  
Owner/Operator Fax: Not reported  
Owner/Operator Email: Not reported

Historic Generators:

Receive Date: 2005-01-31 00:00:00.0  
Handler Name: SUPERIOR POWER EQUIPMENT  
Federal Waste Generator Description: Conditionally Exempt Small Quantity Generator  
State District Owner: Not reported  
Large Quantity Handler of Universal Waste: No  
Recognized Trader Importer: No  
Recognized Trader Exporter: No  
Spent Lead Acid Battery Importer: No  
Spent Lead Acid Battery Exporter: No  
Current Record: No  
Non Storage Recycler Activity: Not reported  
Electronic Manifest Broker: Not reported

Receive Date: 1994-01-10 00:00:00.0  
Handler Name: SUPERIOR POWER EQUIPMENT  
Federal Waste Generator Description: Conditionally Exempt Small Quantity Generator  
State District Owner: Not reported  
Large Quantity Handler of Universal Waste: No  
Recognized Trader Importer: No  
Recognized Trader Exporter: No  
Spent Lead Acid Battery Importer: No  
Spent Lead Acid Battery Exporter: No

Map ID  
Direction  
Distance  
Elevation

MAP FINDINGS

Site

Database(s)

EDR ID Number  
EPA ID Number

**SUPERIOR POWER EQUIPMENT (Continued)**

**1004751198**

Current Record:	No
Non Storage Recycler Activity:	Not reported
Electronic Manifest Broker:	Not reported
Receive Date:	2008-05-12 00:00:00.0
Handler Name:	SUPERIOR POWER EQUIPMENT
Federal Waste Generator Description:	Conditionally Exempt Small Quantity Generator
State District Owner:	Not reported
Large Quantity Handler of Universal Waste:	No
Recognized Trader Importer:	No
Recognized Trader Exporter:	No
Spent Lead Acid Battery Importer:	No
Spent Lead Acid Battery Exporter:	No
Current Record:	No
Non Storage Recycler Activity:	Not reported
Electronic Manifest Broker:	Not reported
Receive Date:	2010-12-10 00:00:00.0
Handler Name:	SUPERIOR POWER EQUIPMENT
Federal Waste Generator Description:	Conditionally Exempt Small Quantity Generator
State District Owner:	Not reported
Large Quantity Handler of Universal Waste:	No
Recognized Trader Importer:	No
Recognized Trader Exporter:	No
Spent Lead Acid Battery Importer:	No
Spent Lead Acid Battery Exporter:	No
Current Record:	No
Non Storage Recycler Activity:	Not reported
Electronic Manifest Broker:	Not reported
Receive Date:	2014-06-17 00:00:00.0
Handler Name:	SUPERIOR POWER EQUIPMENT
Federal Waste Generator Description:	Conditionally Exempt Small Quantity Generator
State District Owner:	Not reported
Large Quantity Handler of Universal Waste:	No
Recognized Trader Importer:	No
Recognized Trader Exporter:	No
Spent Lead Acid Battery Importer:	No
Spent Lead Acid Battery Exporter:	No
Current Record:	No
Non Storage Recycler Activity:	Not reported
Electronic Manifest Broker:	Not reported
Receive Date:	2017-05-02 00:00:00.0
Handler Name:	SUPERIOR POWER EQUIPMENT
Federal Waste Generator Description:	Not a generator, verified
State District Owner:	Not reported
Large Quantity Handler of Universal Waste:	No
Recognized Trader Importer:	No
Recognized Trader Exporter:	No
Spent Lead Acid Battery Importer:	No
Spent Lead Acid Battery Exporter:	No
Current Record:	Yes
Non Storage Recycler Activity:	Not reported
Electronic Manifest Broker:	Not reported
Receive Date:	2000-04-12 00:00:00.0

Map ID  
 Direction  
 Distance  
 Elevation

MAP FINDINGS

Site

Database(s)

EDR ID Number  
 EPA ID Number

**SUPERIOR POWER EQUIPMENT (Continued)**

**1004751198**

Handler Name: SUPERIOR SAW&CARBIDE TOOL CORP  
 Federal Waste Generator Description: Conditionally Exempt Small Quantity Generator  
 State District Owner: Not reported  
 Large Quantity Handler of Universal Waste: No  
 Recognized Trader Importer: No  
 Recognized Trader Exporter: No  
 Spent Lead Acid Battery Importer: No  
 Spent Lead Acid Battery Exporter: No  
 Current Record: No  
 Non Storage Recycler Activity: Not reported  
 Electronic Manifest Broker: Not reported

List of NAICS Codes and Descriptions:

NAICS Code: 332213  
 NAICS Description: SAW BLADE AND HANDSAW MANUFACTURING

NAICS Code: 333112  
 NAICS Description: LAWN AND GARDEN TRACTOR AND HOME LAWN AND GARDEN EQUIPMENT MANUFACTURING

NAICS Code: 44421  
 NAICS Description: OUTDOOR POWER EQUIPMENT STORES

Facility Has Received Notices of Violations:

Violations: No Violations Found

Evaluation Action Summary:

Evaluations: No Evaluations Found

**H70**

**MANCHESTER TRANSIT AUTHORITY  
 110 ELM STREET  
 MANCHESTER, NH 03101**

**US BROWNFIELDS**

**1014949148  
 N/A**

**< 1/8  
 1 ft.**

**Site 3 of 3 in cluster H**

**Relative:  
 Higher  
 Actual:  
 203 ft.**

US BROWNFIELDS:  
 Name: MANCHESTER TRANSIT AUTHORITY  
 Address: 110 ELM STREET  
 City,State,Zip: MANCHESTER, NH 03101  
 Recipient Name: Southern New Hampshire Planning Commission  
 Grant Type: Assessment  
 Property Number: M836 L6EX  
 Parcel size: 7.28  
 Latitude: 42.9776919  
 Longitude: -71.4630607  
 HCM Label: Interpolation-Satellite  
 Map Scale: -  
 Point of Reference: Center of a Facility or Station  
 Highlights: The subject property consists of an irregularly shaped 7.28 acre parcel of land improved with two buildings. The main building is a 33,600 square foot building used as the offices for MTA, the repair area for municipally owned buses, and an interior parking area for MTA vehicles. A smaller 1,600 square foot building used as a drive through vehicle wash is located off the southwest corner of the main building. Contamination is present on the subject property in the

Map ID  
 Direction  
 Distance  
 Elevation

MAP FINDINGS

Site

Database(s)

EDR ID Number  
 EPA ID Number

**MANCHESTER TRANSIT AUTHORITY (Continued)**

**1014949148**

form of dissolved phase hydrocarbons in the groundwater. Numerous investigations have occurred on the property, which resulted in a groundwater management permit being placed on the property which requires semi-annual groundwater monitoring and reporting. A deed restriction is present on the property that prohibits the use of groundwater at the site. The source of the contamination has not been determined.

Datum:	World Geodetic System of 1984
Acres Property ID:	108771
IC Data Access:	-
Start Date:	-
Redev Completion Date:	-
Completed Date:	-
Acres Cleaned Up:	-
Cleanup Funding:	-
Cleanup Funding Source:	-
Assessment Funding:	4000
Assessment Funding Source:	USEPA
Redevelopment Funding:	-
Redev. Funding Source:	-
Redev. Funding Entity Name:	-
Redevelopment Start Date:	-
Assessment Funding Entity:	US EPA - Brownfields Assessment Cooperative Agreement
Cleanup Funding Entity:	-
Grant Type:	Hazardous
Accomplishment Type:	Phase I Environmental Assessment
Accomplishment Count:	N
Cooperative Agreement Number:	96114201
Start Date:	12/01/2009
Ownership Entity:	Government
Completion Date:	-
Current Owner:	Manchester Transit Authority
Did Owner Change:	N
Cleanup Required:	U
Video Available:	N
Photo Available:	Y
Institutional Controls Required:	Y
IC Category Proprietary Controls:	-
IC Cat. Info. Devices:	Y
IC Cat. Gov. Controls:	-
IC Cat. Enforcement Permit Tools:	-
IC in place date:	02/11/2002
IC in place:	Y
State/tribal program date:	-
State/tribal program ID:	199712026
State/tribal NFA date:	-
Air cleaned:	-
Asbestos found:	-
Asbestos cleaned:	-
Controlled substance found:	-
Controlled substance cleaned:	-
Drinking water affected:	-
Drinking water cleaned:	-
Groundwater affected:	Y
Groundwater cleaned:	-
Lead contaminant found:	-
Lead cleaned up:	-

Map ID  
Direction  
Distance  
Elevation

MAP FINDINGS

Site

Database(s)

EDR ID Number  
EPA ID Number

**MANCHESTER TRANSIT AUTHORITY (Continued)**

**1014949148**

No media affected:	Not reported
Unknown media affected:	-
Other cleaned up:	-
Other metals found:	-
Other metals cleaned:	-
Other contaminants found:	-
Other contams found description:	-
PAHs found:	-
PAHs cleaned up:	-
PCBs found:	-
PCBs cleaned up:	-
Petro products found:	-
Petro products cleaned:	-
Sediments found:	-
Sediments cleaned:	-
Soil affected:	Y
Soil cleaned up:	-
Surface water cleaned:	-
VOCs found:	-
VOCs cleaned:	-
Cleanup other description:	-
Num. of cleanup and re-dev. jobs:	-
Past use greenspace acreage:	-
Past use residential acreage:	-
Surface Water:	-
Past use commercial acreage:	-
Past use industrial acreage:	-
Future use greenspace acreage:	-
Future use residential acreage:	-
Future use commercial acreage:	-
Future use industrial acreage:	-
Superfund Fed. landowner flag:	N
Arsenic cleaned up:	-
Cadmium cleaned up:	-
Chromium cleaned up:	-
Copper cleaned up:	-
Iron cleaned up:	-
mercury cleaned up:	-
Nickel Cleaned Up:	-
No clean up:	-
Pesticides cleaned up:	-
Selenium cleaned up:	-
SVOCs cleaned up:	-
Unknown clean up:	-
Arsenic contaminant found:	-
Cadmium contaminant found:	-
Chromium contaminant found:	-
Copper contaminant found:	-
Iron contaminant found:	-
Mercury contaminant found:	-
Nickel contaminant found:	-
No contaminant found:	-
Pesticides contaminant found:	-
Selenium contaminant found:	-
SVOCs contaminant found:	-
Unknown contaminant found:	-
Future Use: Multistory	-



Map ID  
 Direction  
 Distance  
 Elevation

MAP FINDINGS

Site

Database(s)

EDR ID Number  
 EPA ID Number

**MANCHESTER TRANSIT AUTHORITY (Continued)**

**1014949148**

Media affected Bluiding Material:	-
Media affected indoor air:	-
Building material media cleaned up:	-
Indoor air media cleaned up:	-
Unknown media cleaned up:	-
Past Use: Multistory	Not reported
Property Description:	The subject property consists of an irregularly shaped 7.28 acre parcel of land improved with two buildings. The main building is a 33,600 square foot building used as the offices for MTA, the repair area for municipally owned buses, and an interior parking area for MTA vehicles. A smaller 1,600 square foot building used as a drive through vehicle wash is located off the southwest corner of the main building. All historic information obtained indicated that the property was undeveloped until the present structure was constructed in 1974/1975. It should be noted that the area surrounding the property was developed prior to 1885. Earliest records obtained during our research indicate that several established industrial properties gas & light plant to the north, slaughter house to the south, and B&M Railroad to the west were depicted in the 1885 Sanborn Map.
Below Poverty Number:	910
Below Poverty Percent:	21.24
Meidan Income:	3192
Meidan Income Number:	1778
Meidan Income Percent:	41.5
Vacant Housing Number:	188
Vacant Housing Percent:	12.1
Unemployed Number:	277
Unemployed Percent:	6.47

71  
 < 1/8  
 1 ft.

**RIVERWALK PLACE (FMR SINGER PARK)  
 RIVERWALK WAY  
 MANCHESTER, NH**

**NH SHWS S108535512  
 NH INST CONTROL N/A  
 NH VCP  
 NH BROWNFIELDS**

**Relative:  
 Lower  
 Actual:  
 147 ft.**

**SHWS:**

Name:	RIVERWALK PLACE (FMR SINGER PARK)
Address:	RIVERWALK WAY
City,State,Zip:	MANCHESTER, NH
Facility ID:	200502060
Proj Type:	HAZWASTE
<b>Project Manager:</b>	<b>MCCLUSKEY</b>
<b>Project Site Description:</b>	<b>HAZARDOUS WASTE DISCHARGE PROJECT</b>
<b>Expired Date:</b>	<b>Not reported</b>

**Inst Control:**

Name:	RIVERWALK PLACE (FMR SINGER PARK)
Address:	RIVERWALK WAY
City,State,Zip:	MANCHESTER, NH
Facility ID:	200502060
Action Date:	09/30/2019
Action Description:	THE NOTICE OF AUR INCLUDED IN THIS SUBMITTAL WAS ALREADY RECORDED PRIOR TO DES APPROVAL; THAT SAID, THE COMMENTS INCLUDED IN NHDES' CORRESPONDENCE DATED 07/20/2016 WERE ADDRESSED TO OUR SATISFACTION.
Project Type:	HAZWASTE
Project Management:	MCCLUSKEY

Map ID  
Direction  
Distance  
Elevation

MAP FINDINGS

Site

Database(s)

EDR ID Number  
EPA ID Number

**RIVERWALK PLACE (FMR SINGER PARK) (Continued)**

**S108535512**

VCP:

DES Site Number: 200502060  
Participant: Manchester Parkside Place, LLC  
Application Received Date: 5/3/2006  
Eligibility Determination Date: 12/1/2006  
Participation Fee Date: 12/?/2006  
SI Submit/Approv Date: Not reported  
RAP Submit/Approve Date: See Comments  
Cert Of Completion Date: Not reported  
Covenant Issued Date: Not reported  
CNFA Issued Date: Not reported  
DES PM/DOJ Atty: M. McCluskey/P. Roth  
Comments: Property transferred to successor owner.

BROWNFIELDS:

Name: RIVERWALK PLACE (FMR SINGER PARK)  
Address: RIVERWALK WAY  
City,State,Zip: MANCHESTER, NH  
Facility ID: 200502060  
Facility Status: ACTIVE

K72

**DICKS MOBIL SERVICE CORP**  
**73 ELM ST**  
**MANCHESTER, NH**

**NH UST 1000272285**  
**NH ALLSITES N/A**

< 1/8  
1 ft.

Site 2 of 12 in cluster K

Relative:  
Higher

Actual:  
210 ft.

UST:

Name: DICKS MOBIL SERVICE CORP  
Address: 73 ELM ST  
City: MANCHESTER  
Facility ID: 112724  
Facility Type: GAS STATION  
Site Number: 199407026  
Owner Name: A RICHARD DAVIS III  
Owner Type: COMMERCIAL/RESIDENTIAL  
Owner Title: Not reported  
Owner Address: 8 BIRCH HILL RD  
Owner Address2: Not reported  
Owner City,St,Zip: MEREDITH, NH 03253  
Manager Name: A RICHARD DAVIS III  
Manager Title: OWNER

Tank ID: 1  
Status: INACTIVE  
Capacity (gal): 3000  
Temporary Closed Date: Not reported  
Tank Filled Removed: Not reported  
Compartment: NO  
Tank Diameter In Inches: Not reported  
Construction Material Comments: Not reported  
Meets Dec 22 2015 Deadline: Not reported  
Leak Line Detection: Not reported  
Leak Line Detection Installed Date: Not reported  
Leak Line Detection Test Pass Fail: Not reported  
Drop Tube Pass Fail: PASS  
Drain Valve Replaced Date: Not reported

Map ID  
Direction  
Distance  
Elevation

MAP FINDINGS

Site

Database(s)

EDR ID Number  
EPA ID Number

**DICKS MOBIL SERVICE CORP (Continued)**

**1000272285**

Dry Beak Installed Date: Not reported  
Inv Monitor Review Date: Not reported  
Dispenser Pan: Not reported  
Overfill Length In Inches: Not reported  
Release Detection (RD) Tank Type: NONE LISTED  
RD Tank Type Installed Date: 12/22/1993  
RD Tank Type Tested Date: Not reported  
RD Tank Type Test Pass Fail: PASS  
RD Piping Type: TIGHTNESS TEST  
RD Piping Installed Date: 12/22/1993  
RD Piping Tested Date: Not reported  
RD Piping Test Pass Fail: PASS  
Corrosion Protection (CP) Tank: Not reported  
CP Tank Installed Date: Not reported  
CP Tank Tested Date: Not reported  
CP Tank Test Pass Fail: Not reported  
CP Piping: Not reported  
CP Piping Installed Date: Not reported  
CP Piping Tested Date: Not reported  
CP Piping Test Pass Fail: Not reported  
CP Fitting: Not reported  
CP Fitting Installed Date: Not reported  
CP Fitting Tested Date: Not reported  
CP Fitting Test Pass Fail: Not reported  
CP Log Date: Not reported  
Tank Tightness Test Pass Fail: PASS  
Piping Tightness Test Date: 12/22/1993  
Piping Tightness Test Pass Fail: PASS  
Piping Material Comments: Not reported  
Install Date: 01/01/1971  
Last Test: 12/22/1993  
Spill Installed: Not reported  
Overfill: Not reported  
Line Leak Detection: Not reported  
Permanent Closure: 08/13/1996  
Tank Material: STEEL - BARE/GALV  
Closure Date: 11/04/1996  
Tank Secondary: NO  
Product Stored: GASOLINE  
Overfill Type: Not reported  
Pipe Secondary: NO  
Pipe Material: UNKNOWN  
Pipe System: SUCTION: OLD CODE

Tank ID: 2  
Status: INACTIVE  
Capacity (gal): 3000  
Temporary Closed Date: Not reported  
Tank Filled Removed: Not reported  
Compartment: NO  
Tank Diameter In Inches: Not reported  
Construction Material Comments: Not reported  
Meets Dec 22 2015 Deadline: Not reported  
Leak Line Detection: Not reported  
Leak Line Detection Installed Date: Not reported  
Leak Line Detection Test Pass Fail: Not reported

Map ID  
Direction  
Distance  
Elevation

MAP FINDINGS

Site

Database(s)

EDR ID Number  
EPA ID Number

**DICKS MOBIL SERVICE CORP (Continued)**

1000272285

Drop Tube Pass Fail:	PASS
Drain Valve Replaced Date:	Not reported
Dry Beak Installed Date:	Not reported
Inv Monitor Review Date:	Not reported
Dispenser Pan:	Not reported
Overfill Length In Inches:	Not reported
Release Detection (RD) Tank Type:	NONE LISTED
RD Tank Type Installed Date:	12/22/1993
RD Tank Type Tested Date:	Not reported
RD Tank Type Test Pass Fail:	PASS
RD Piping Type:	TIGHTNESS TEST
RD Piping Installed Date:	12/22/1993
RD Piping Tested Date:	Not reported
RD Piping Test Pass Fail:	PASS
Corrosion Protection (CP) Tank:	Not reported
CP Tank Installed Date:	Not reported
CP Tank Tested Date:	Not reported
CP Tank Test Pass Fail:	Not reported
CP Piping:	Not reported
CP Piping Installed Date:	Not reported
CP Piping Tested Date:	Not reported
CP Piping Test Pass Fail:	Not reported
CP Fitting:	Not reported
CP Fitting Installed Date:	Not reported
CP Fitting Tested Date:	Not reported
CP Fitting Test Pass Fail:	Not reported
CP Log Date:	Not reported
Tank Tightness Test Pass Fail:	PASS
Piping Tightness Test Date:	12/22/1993
Piping Tightness Test Pass Fail:	PASS
Piping Material Comments:	Not reported
Install Date:	01/01/1971
Last Test:	12/22/1993
Spill Installed:	Not reported
Overfill:	Not reported
Line Leak Detection:	Not reported
Permanent Closure:	08/13/1996
Tank Material:	STEEL - BARE/GALV
Closure Date:	11/04/1996
Tank Secondary:	NO
Product Stored:	GASOLINE
Overfill Type:	Not reported
Pipe Secondary:	NO
Pipe Material:	UNKNOWN
Pipe System:	SUCTION: OLD CODE
Tank ID:	3
Status:	INACTIVE
Capacity (gal):	5000
Temporary Closed Date:	Not reported
Tank Filled Removed:	Not reported
Compartment:	NO
Tank Diameter In Inches:	Not reported
Construction Material Comments:	Not reported
Meets Dec 22 2015 Deadline:	Not reported
Leak Line Detection:	Not reported

Map ID  
Direction  
Distance  
Elevation

MAP FINDINGS

Site

Database(s)

EDR ID Number  
EPA ID Number

**DICKS MOBIL SERVICE CORP (Continued)**

1000272285

Leak Line Detection Installed Date: Not reported  
Leak Line Detection Test Pass Fail: Not reported  
Drop Tube Pass Fail: PASS  
Drain Valve Replaced Date: Not reported  
Dry Beak Installed Date: Not reported  
Inv Monitor Review Date: Not reported  
Dispenser Pan: Not reported  
Overfill Length In Inches: Not reported  
Release Detection (RD) Tank Type: NONE LISTED  
RD Tank Type Installed Date: 12/23/1993  
RD Tank Type Tested Date: Not reported  
RD Tank Type Test Pass Fail: PASS  
RD Piping Type: TIGHTNESS TEST  
RD Piping Installed Date: 12/23/1993  
RD Piping Tested Date: Not reported  
RD Piping Test Pass Fail: PASS  
Corrosion Protection (CP) Tank: Not reported  
CP Tank Installed Date: Not reported  
CP Tank Tested Date: Not reported  
CP Tank Test Pass Fail: Not reported  
CP Piping: Not reported  
CP Piping Installed Date: Not reported  
CP Piping Tested Date: Not reported  
CP Piping Test Pass Fail: Not reported  
CP Fitting: Not reported  
CP Fitting Installed Date: Not reported  
CP Fitting Tested Date: Not reported  
CP Fitting Test Pass Fail: Not reported  
CP Log Date: Not reported  
Tank Tightness Test Pass Fail: PASS  
Piping Tightness Test Date: 12/23/1993  
Piping Tightness Test Pass Fail: PASS  
Piping Material Comments: Not reported  
Install Date: 01/01/1971  
Last Test: 12/23/1993  
Spill Installed: Not reported  
Overfill: Not reported  
Line Leak Detection: Not reported  
Permanent Closure: 08/13/1996  
Tank Material: STEEL - BARE/GALV  
Closure Date: 11/04/1996  
Tank Secondary: NO  
Product Stored: GASOLINE  
Overfill Type: Not reported  
Pipe Secondary: NO  
Pipe Material: UNKNOWN  
Pipe System: SUCTION: OLD CODE

Tank ID: 4  
Status: INACTIVE  
Capacity (gal): 8000  
Temporary Closed Date: Not reported  
Tank Filled Removed: Not reported  
Compartment: NO  
Tank Diameter In Inches: Not reported  
Construction Material Comments: Not reported

Map ID  
Direction  
Distance  
Elevation

MAP FINDINGS

Site

Database(s)

EDR ID Number  
EPA ID Number

**DICKS MOBIL SERVICE CORP (Continued)**

**1000272285**

Meets Dec 22 2015 Deadline: Not reported  
Leak Line Detection: Not reported  
Leak Line Detection Installed Date: 11/11/1911  
Leak Line Detection Test Pass Fail: Not reported  
Drop Tube Pass Fail: PASS  
Drain Valve Replaced Date: Not reported  
Dry Beak Installed Date: Not reported  
Inv Monitor Review Date: Not reported  
Dispenser Pan: Not reported  
Overfill Length In Inches: Not reported  
Release Detection (RD) Tank Type: NONE LISTED  
RD Tank Type Installed Date: 12/22/1993  
RD Tank Type Tested Date: Not reported  
RD Tank Type Test Pass Fail: PASS  
RD Piping Type: TIGHTNESS TEST  
RD Piping Installed Date: 12/22/1993  
RD Piping Tested Date: Not reported  
RD Piping Test Pass Fail: PASS  
Corrosion Protection (CP) Tank: Not reported  
CP Tank Installed Date: Not reported  
CP Tank Tested Date: Not reported  
CP Tank Test Pass Fail: Not reported  
CP Piping: Not reported  
CP Piping Installed Date: Not reported  
CP Piping Tested Date: Not reported  
CP Piping Test Pass Fail: Not reported  
CP Fitting: Not reported  
CP Fitting Installed Date: Not reported  
CP Fitting Tested Date: Not reported  
CP Fitting Test Pass Fail: Not reported  
CP Log Date: Not reported  
Tank Tightness Test Pass Fail: PASS  
Piping Tightness Test Date: 12/22/1993  
Piping Tightness Test Pass Fail: PASS  
Piping Material Comments: Not reported  
Install Date: 01/01/1976  
Last Test: 12/22/1993  
Spill Installed: Not reported  
Overfill: 11/11/1911  
Line Leak Detection: Not reported  
Permanent Closure: 08/16/1996  
Tank Material: FIBERGLASS  
Closure Date: 11/04/1996  
Tank Secondary: NO  
Product Stored: GASOLINE  
Overfill Type: Not reported  
Pipe Secondary: NO  
Pipe Material: UNKNOWN  
Pipe System: SUCTION: OLD CODE

Tank ID: 5  
Status: INACTIVE  
Capacity (gal): 500  
Temporary Closed Date: Not reported  
Tank Filled Removed: Not reported  
Compartment: NO

Map ID  
Direction  
Distance  
Elevation

MAP FINDINGS

Site

Database(s)

EDR ID Number  
EPA ID Number

**DICKS MOBIL SERVICE CORP (Continued)**

1000272285

Tank Diameter In Inches:	Not reported
Construction Material Comments:	Not reported
Meets Dec 22 2015 Deadline:	Not reported
Leak Line Detection:	Not reported
Leak Line Detection Installed Date:	Not reported
Leak Line Detection Test Pass Fail:	Not reported
Drop Tube Pass Fail:	Not reported
Drain Valve Replaced Date:	Not reported
Dry Beak Installed Date:	Not reported
Inv Monitor Review Date:	Not reported
Dispenser Pan:	Not reported
Overfill Length In Inches:	Not reported
Release Detection (RD) Tank Type:	NONE LISTED
RD Tank Type Installed Date:	Not reported
RD Tank Type Tested Date:	Not reported
RD Tank Type Test Pass Fail:	Not reported
RD Piping Type:	NONE
RD Piping Installed Date:	Not reported
RD Piping Tested Date:	Not reported
RD Piping Test Pass Fail:	Not reported
Corrosion Protection (CP) Tank:	Not reported
CP Tank Installed Date:	Not reported
CP Tank Tested Date:	Not reported
CP Tank Test Pass Fail:	Not reported
CP Piping:	Not reported
CP Piping Installed Date:	Not reported
CP Piping Tested Date:	Not reported
CP Piping Test Pass Fail:	Not reported
CP Fitting:	Not reported
CP Fitting Installed Date:	Not reported
CP Fitting Tested Date:	Not reported
CP Fitting Test Pass Fail:	Not reported
CP Log Date:	Not reported
Tank Tightness Test Pass Fail:	Not reported
Piping Tightness Test Date:	Not reported
Piping Tightness Test Pass Fail:	Not reported
Piping Material Comments:	Not reported
Install Date:	11/11/1911
Last Test:	Not reported
Spill Installed:	Not reported
Overfill:	Not reported
Line Leak Detection:	Not reported
Permanent Closure:	01/01/1989
Tank Material:	STEEL - BARE/GALV
Closure Date:	Not reported
Tank Secondary:	NO
Product Stored:	USED / WASTE OIL
Overfill Type:	Not reported
Pipe Secondary:	NO
Pipe Material:	STEEL - BARE/GALV
Pipe System:	Not reported
Tank ID:	6
Status:	ACTIVE
Capacity (gal):	8000
Temporary Closed Date:	Not reported

Map ID  
Direction  
Distance  
Elevation

MAP FINDINGS

Site

Database(s)

EDR ID Number  
EPA ID Number

**DICKS MOBIL SERVICE CORP (Continued)**

1000272285

Tank Filled Removed: Not reported  
Compartment: NO  
Tank Diameter In Inches: 94  
Construction Material Comments: Not reported  
Meets Dec 22 2015 Deadline: YES  
Leak Line Detection: RED JACKET  
Leak Line Detection Installed Date: 08/15/1996  
Leak Line Detection Test Pass Fail: PASS  
Drop Tube Pass Fail: PASS  
Drain Valve Replaced Date: Not reported  
Dry Beak Installed Date: Not reported  
Inv Monitor Review Date: Not reported  
Dispenser Pan: Not reported  
Overfill Length In Inches: 9.75  
Release Detection (RD) Tank Type: VEEDER ROOT  
RD Tank Type Installed Date: 08/15/1996  
RD Tank Type Tested Date: 11/03/2020  
RD Tank Type Test Pass Fail: PASS  
RD Piping Type: VEEDER ROOT  
RD Piping Installed Date: 08/15/1996  
RD Piping Tested Date: 11/03/2020  
RD Piping Test Pass Fail: PASS  
Corrosion Protection (CP) Tank: Not reported  
CP Tank Installed Date: Not reported  
CP Tank Tested Date: Not reported  
CP Tank Test Pass Fail: Not reported  
CP Piping: Not reported  
CP Piping Installed Date: Not reported  
CP Piping Tested Date: Not reported  
CP Piping Test Pass Fail: Not reported  
CP Fitting: Not reported  
CP Fitting Installed Date: Not reported  
CP Fitting Tested Date: Not reported  
CP Fitting Test Pass Fail: Not reported  
CP Log Date: Not reported  
Tank Tightness Test Pass Fail: PASS  
Piping Tightness Test Date: Not reported  
Piping Tightness Test Pass Fail: Not reported  
Piping Material Comments: ENVIRON  
Install Date: 08/15/1996  
Last Test: 09/11/2017  
Spill Installed: 10/15/2012  
Overfill: 08/15/1996  
Line Leak Detection: 11/03/2020  
Permanent Closure: Not reported  
Tank Material: COMPOSITE  
Closure Date: Not reported  
Tank Secondary: YES  
Product Stored: GASOLINE  
Overfill Type: FLOW SHUTOFF - FLAPPER VALVE  
Pipe Secondary: YES  
Pipe Material: PLASTIC PIPING  
Pipe System: PRESSURE

Tank ID: 7  
Status: ACTIVE



Map ID  
Direction  
Distance  
Elevation

MAP FINDINGS

Site

Database(s)

EDR ID Number  
EPA ID Number

**DICKS MOBIL SERVICE CORP (Continued)**

1000272285

Capacity (gal): 8000  
Temporary Closed Date: Not reported  
Tank Filled Removed: Not reported  
Compartment: NO  
Tank Diameter In Inches: 94  
Construction Material Comments: Not reported  
Meets Dec 22 2015 Deadline: YES  
Leak Line Detection: RED JACKET  
Leak Line Detection Installed Date: 08/15/1996  
Leak Line Detection Test Pass Fail: PASS  
Drop Tube Pass Fail: PASS  
Drain Valve Replaced Date: Not reported  
Dry Beak Installed Date: Not reported  
Inv Monitor Review Date: Not reported  
Dispenser Pan: Not reported  
Overfill Length In Inches: 9.75  
Release Detection (RD) Tank Type: VEEDER ROOT  
RD Tank Type Installed Date: 08/15/1996  
RD Tank Type Tested Date: 11/03/2020  
RD Tank Type Test Pass Fail: PASS  
RD Piping Type: VEEDER ROOT  
RD Piping Installed Date: 08/15/1996  
RD Piping Tested Date: 11/03/2020  
RD Piping Test Pass Fail: PASS  
Corrosion Protection (CP) Tank: Not reported  
CP Tank Installed Date: Not reported  
CP Tank Tested Date: Not reported  
CP Tank Test Pass Fail: Not reported  
CP Piping: Not reported  
CP Piping Installed Date: Not reported  
CP Piping Tested Date: Not reported  
CP Piping Test Pass Fail: Not reported  
CP Fitting: Not reported  
CP Fitting Installed Date: Not reported  
CP Fitting Tested Date: Not reported  
CP Fitting Test Pass Fail: Not reported  
CP Log Date: Not reported  
Tank Tightness Test Pass Fail: PASS  
Piping Tightness Test Date: Not reported  
Piping Tightness Test Pass Fail: Not reported  
Piping Material Comments: ENVIRON  
Install Date: 08/15/1996  
Last Test: 09/11/2017  
Spill Installed: 10/15/2012  
Overfill: 08/15/1996  
Line Leak Detection: 11/03/2020  
Permanent Closure: Not reported  
Tank Material: COMPOSITE  
Closure Date: Not reported  
Tank Secondary: YES  
Product Stored: GASOLINE  
Overfill Type: FLOW SHUTOFF - FLAPPER VALVE  
Pipe Secondary: YES  
Pipe Material: PLASTIC PIPING  
Pipe System: PRESSURE

Map ID  
 Direction  
 Distance  
 Elevation

MAP FINDINGS

Site

Database(s)

EDR ID Number  
 EPA ID Number

**DICKS MOBIL SERVICE CORP (Continued)**

**1000272285**

**ALLSITES:**

Name: DICKS MOBIL SERVICE CORP  
 Address: 73 ELM ST  
 City,State,Zip: MANCHESTER, NH  
 Facility ID: 199407026  
 Project Type: UIC  
 Project Description: UNDERGROUND INJECTION CONTROL  
 Project Manager: CLOSED  
 Expiration Date: Not reported

**L73**

**J G E ENTERPRISES  
 52B ELM ST  
 MANCHESTER, NH 03101**

**RCRA NonGen / NLR**

**1008890917  
 NHD510180797**

**< 1/8  
 1 ft.**

**Site 1 of 5 in cluster L**

**Relative:  
 Higher  
 Actual:  
 206 ft.**

RCRA NonGen / NLR:  
 Date Form Received by Agency: 2003-09-03 00:00:00.0  
 Handler Name: J G E ENTERPRISES  
 Handler Address: 52B ELM ST  
 Handler City,State,Zip: MANCHESTER, NH 03101  
 EPA ID: NHD510180797  
 Contact Name: JOE EATON  
 Contact Address: 34 EASTMAN AVE  
 Contact City,State,Zip: BEDFORD, NH 03130  
 Contact Telephone: 603-624-0338  
 Contact Fax: Not reported  
 Contact Email: Not reported  
 Contact Title: Not reported  
 EPA Region: 01  
 Land Type: Private  
 Federal Waste Generator Description: Not a generator, verified  
 Non-Notifier: Not reported  
 Biennial Report Cycle: Not reported  
 Accessibility: Not reported  
 Active Site Indicator: Not reported  
 State District Owner: Not reported  
 State District: Not reported  
 Mailing Address: 34 EASTMAN AVE  
 Mailing City,State,Zip: BEDFORD, NH 03130  
 Owner Name: Not reported  
 Owner Type: Not reported  
 Operator Name: Not reported  
 Operator Type: Not reported  
 Short-Term Generator Activity: No  
 Importer Activity: No  
 Mixed Waste Generator: No  
 Transporter Activity: No  
 Transfer Facility Activity: No  
 Recycler Activity with Storage: No  
 Small Quantity On-Site Burner Exemption: No  
 Smelting Melting and Refining Furnace Exemption: No  
 Underground Injection Control: No  
 Off-Site Waste Receipt: No  
 Universal Waste Indicator: No  
 Universal Waste Destination Facility: No  
 Federal Universal Waste: No

Map ID  
 Direction  
 Distance  
 Elevation

MAP FINDINGS

Site

Database(s)

EDR ID Number  
 EPA ID Number

**J G E ENTERPRISES (Continued)**

**1008890917**

Active Site Fed-Reg Treatment Storage and Disposal Facility:	Not reported
Active Site Converter Treatment storage and Disposal Facility:	Not reported
Active Site State-Reg Treatment Storage and Disposal Facility:	Not reported
Active Site State-Reg Handler:	---
Federal Facility Indicator:	Not reported
Hazardous Secondary Material Indicator:	NN
Sub-Part K Indicator:	Not reported
Commercial TSD Indicator:	No
Treatment Storage and Disposal Type:	Not reported
2018 GPRC Permit Baseline:	Not on the Baseline
2018 GPRC Renewals Baseline:	Not on the Baseline
Permit Renewals Workload Universe:	Not reported
Permit Workload Universe:	Not reported
Permit Progress Universe:	Not reported
Post-Closure Workload Universe:	Not reported
Closure Workload Universe:	Not reported
202 GPRC Corrective Action Baseline:	No
Corrective Action Workload Universe:	No
Subject to Corrective Action Universe:	No
Non-TSDFs Where RCRA CA has Been Imposed Universe:	No
TSDFs Potentially Subject to CA Under 3004 (u)/(v) Universe:	No
TSDFs Only Subject to CA under Discretionary Auth Universe:	No
Corrective Action Priority Ranking:	No NCAPS ranking
Environmental Control Indicator:	No
Institutional Control Indicator:	No
Human Exposure Controls Indicator:	N/A
Groundwater Controls Indicator:	N/A
Operating TSDF Universe:	Not reported
Full Enforcement Universe:	Not reported
Significant Non-Complier Universe:	No
Unaddressed Significant Non-Complier Universe:	No
Addressed Significant Non-Complier Universe:	No
Significant Non-Complier With a Compliance Schedule Universe:	No
Financial Assurance Required:	Not reported
Handler Date of Last Change:	2005-10-20 00:00:00.0
Recognized Trader-Importer:	No
Recognized Trader-Exporter:	No
Importer of Spent Lead Acid Batteries:	No
Exporter of Spent Lead Acid Batteries:	No
Recycler Activity Without Storage:	Not reported
Manifest Broker:	Not reported
Sub-Part P Indicator:	No

Historic Generators:

Receive Date:	2003-09-03 00:00:00.0
Handler Name:	J G E ENTERPRISES
Federal Waste Generator Description:	Not a generator, verified
State District Owner:	Not reported
Large Quantity Handler of Universal Waste:	No
Recognized Trader Importer:	No
Recognized Trader Exporter:	No
Spent Lead Acid Battery Importer:	No
Spent Lead Acid Battery Exporter:	No
Current Record:	Yes
Non Storage Recycler Activity:	Not reported
Electronic Manifest Broker:	Not reported

Map ID  
 Direction  
 Distance  
 Elevation

MAP FINDINGS

Site

Database(s)

EDR ID Number  
 EPA ID Number

**J G E ENTERPRISES (Continued)**

**1008890917**

List of NAICS Codes and Descriptions:  
 NAICS Codes: No NAICS Codes Found

Facility Has Received Notices of Violations:  
 Violations: No Violations Found

Evaluation Action Summary:  
 Evaluations: No Evaluations Found

**K74**

**DAVIS MOTOR SERVICE CORP  
 73 ELM ST  
 MANCHESTER, NH 03101**

**RCRA NonGen / NLR**

**1004750593  
 NHD982763559**

< 1/8  
 1 ft.

**Site 3 of 12 in cluster K**

**Relative:  
 Higher  
 Actual:  
 210 ft.**

RCRA NonGen / NLR:  
 Date Form Received by Agency: 2008-01-07 00:00:00.0  
 Handler Name: DAVIS MOTOR SERVICE CORP  
 Handler Address: 73 ELM ST  
 Handler City,State,Zip: MANCHESTER, NH 03101  
 EPA ID: NHD982763559  
 Contact Name: RICK DAVIS  
 Contact Address: 73 ELM ST  
 Contact City,State,Zip: MANCHESTER, NH 03101  
 Contact Telephone: 603-623-9388  
 Contact Fax: Not reported  
 Contact Email: Not reported  
 Contact Title: Not reported  
 EPA Region: 01  
 Land Type: Private  
 Federal Waste Generator Description: Not a generator, verified  
 Non-Notifier: Not reported  
 Biennial Report Cycle: Not reported  
 Accessibility: Not reported  
 Active Site Indicator: Not reported  
 State District Owner: Not reported  
 State District: Not reported  
 Mailing Address: 73 ELM ST  
 Mailing City,State,Zip: MANCHESTER, NH 03101  
 Owner Name: A RICHARD DAVIS III  
 Owner Type: Private  
 Operator Name: A RICHARD DAVIS III  
 Operator Type: Private  
 Short-Term Generator Activity: No  
 Importer Activity: No  
 Mixed Waste Generator: No  
 Transporter Activity: No  
 Transfer Facility Activity: No  
 Recycler Activity with Storage: No  
 Small Quantity On-Site Burner Exemption: No  
 Smelting Melting and Refining Furnace Exemption: No  
 Underground Injection Control: No  
 Off-Site Waste Receipt: No  
 Universal Waste Indicator: No  
 Universal Waste Destination Facility: No

Map ID  
 Direction  
 Distance  
 Elevation

MAP FINDINGS

Site

Database(s)

EDR ID Number  
 EPA ID Number

**DAVIS MOTOR SERVICE CORP (Continued)**

**1004750593**

Federal Universal Waste:	No
Active Site Fed-Reg Treatment Storage and Disposal Facility:	Not reported
Active Site Converter Treatment storage and Disposal Facility:	Not reported
Active Site State-Reg Treatment Storage and Disposal Facility:	Not reported
Active Site State-Reg Handler:	---
Federal Facility Indicator:	Not reported
Hazardous Secondary Material Indicator:	NN
Sub-Part K Indicator:	Not reported
Commercial TSD Indicator:	No
Treatment Storage and Disposal Type:	Not reported
2018 GPRA Permit Baseline:	Not on the Baseline
2018 GPRA Renewals Baseline:	Not on the Baseline
Permit Renewals Workload Universe:	Not reported
Permit Workload Universe:	Not reported
Permit Progress Universe:	Not reported
Post-Closure Workload Universe:	Not reported
Closure Workload Universe:	Not reported
202 GPRA Corrective Action Baseline:	No
Corrective Action Workload Universe:	No
Subject to Corrective Action Universe:	No
Non-TSDFs Where RCRA CA has Been Imposed Universe:	No
TSDFs Potentially Subject to CA Under 3004 (u)/(v) Universe:	No
TSDFs Only Subject to CA under Discretionary Auth Universe:	No
Corrective Action Priority Ranking:	No NCAPS ranking
Environmental Control Indicator:	No
Institutional Control Indicator:	No
Human Exposure Controls Indicator:	N/A
Groundwater Controls Indicator:	N/A
Operating TSDF Universe:	Not reported
Full Enforcement Universe:	Not reported
Significant Non-Complier Universe:	No
Unaddressed Significant Non-Complier Universe:	No
Addressed Significant Non-Complier Universe:	No
Significant Non-Complier With a Compliance Schedule Universe:	No
Financial Assurance Required:	Not reported
Handler Date of Last Change:	2008-02-29 00:00:00.0
Recognized Trader-Importer:	No
Recognized Trader-Exporter:	No
Importer of Spent Lead Acid Batteries:	No
Exporter of Spent Lead Acid Batteries:	No
Recycler Activity Without Storage:	Not reported
Manifest Broker:	Not reported
Sub-Part P Indicator:	No

Hazardous Waste Summary:

Waste Code:	D001
Waste Description:	IGNITABLE WASTE

Handler - Owner Operator:

Owner/Operator Indicator:	Operator
Owner/Operator Name:	A RICHARD DAVIS III
Legal Status:	Private
Date Became Current:	1999-09-10 00:00:00.
Date Ended Current:	Not reported
Owner/Operator Address:	8 BIRCH HILL RD

Map ID  
Direction  
Distance  
Elevation

MAP FINDINGS

Site

Database(s)

EDR ID Number  
EPA ID Number

**DAVIS MOTOR SERVICE CORP (Continued)**

**1004750593**

Owner/Operator City,State,Zip: MEREDITH, NH 03246  
Owner/Operator Telephone: 603-279-9957  
Owner/Operator Telephone Ext: Not reported  
Owner/Operator Fax: Not reported  
Owner/Operator Email: Not reported

Owner/Operator Indicator: Owner  
Owner/Operator Name: DAVIS-JR  
Legal Status: Private  
Date Became Current: Not reported  
Date Ended Current: Not reported  
Owner/Operator Address: OWNERSTREET  
Owner/Operator City,State,Zip: OWNERCITY, NH 99999  
Owner/Operator Telephone: 603-555-1212  
Owner/Operator Telephone Ext: Not reported  
Owner/Operator Fax: Not reported  
Owner/Operator Email: Not reported

Owner/Operator Indicator: Owner  
Owner/Operator Name: A RICHARD DAVIS III  
Legal Status: Private  
Date Became Current: 1999-09-10 00:00:00.  
Date Ended Current: Not reported  
Owner/Operator Address: 8 BIRCH HILL RD  
Owner/Operator City,State,Zip: MEREDITH, NH 03246  
Owner/Operator Telephone: 603-279-9957  
Owner/Operator Telephone Ext: Not reported  
Owner/Operator Fax: Not reported  
Owner/Operator Email: Not reported

Owner/Operator Indicator: Owner  
Owner/Operator Name: A RICHARD DAVIS III  
Legal Status: Private  
Date Became Current: 1999-09-10 00:00:00.  
Date Ended Current: Not reported  
Owner/Operator Address: 8 BIRCH HILL RD  
Owner/Operator City,State,Zip: MEREDITH, NH 03246  
Owner/Operator Telephone: 603-279-9957  
Owner/Operator Telephone Ext: Not reported  
Owner/Operator Fax: Not reported  
Owner/Operator Email: Not reported

Owner/Operator Indicator: Operator  
Owner/Operator Name: A RICHARD DAVIS III  
Legal Status: Private  
Date Became Current: 1999-09-10 00:00:00.  
Date Ended Current: Not reported  
Owner/Operator Address: 8 BIRCH HILL RD  
Owner/Operator City,State,Zip: MEREDITH, NH 03246  
Owner/Operator Telephone: 603-279-9957  
Owner/Operator Telephone Ext: Not reported  
Owner/Operator Fax: Not reported  
Owner/Operator Email: Not reported

Historic Generators:

Receive Date: 2005-05-05 00:00:00.0  
Handler Name: DAVIS MOTOR SERVICE CORP

Map ID  
Direction  
Distance  
Elevation

MAP FINDINGS

Site

Database(s)

EDR ID Number  
EPA ID Number

**DAVIS MOTOR SERVICE CORP (Continued)**

**1004750593**

Federal Waste Generator Description: Conditionally Exempt Small Quantity Generator  
State District Owner: Not reported  
Large Quantity Handler of Universal Waste: No  
Recognized Trader Importer: No  
Recognized Trader Exporter: No  
Spent Lead Acid Battery Importer: No  
Spent Lead Acid Battery Exporter: No  
Current Record: No  
Non Storage Recycler Activity: Not reported  
Electronic Manifest Broker: Not reported

Receive Date: 2008-01-07 00:00:00.0  
Handler Name: DAVIS MOTOR SERVICE CORP  
Federal Waste Generator Description: Not a generator, verified  
State District Owner: Not reported  
Large Quantity Handler of Universal Waste: No  
Recognized Trader Importer: No  
Recognized Trader Exporter: No  
Spent Lead Acid Battery Importer: No  
Spent Lead Acid Battery Exporter: No  
Current Record: Yes  
Non Storage Recycler Activity: Not reported  
Electronic Manifest Broker: Not reported

Receive Date: 1989-03-06 00:00:00.0  
Handler Name: DICKS MOTOR SERVICE CORP  
Federal Waste Generator Description: Conditionally Exempt Small Quantity Generator  
State District Owner: Not reported  
Large Quantity Handler of Universal Waste: No  
Recognized Trader Importer: No  
Recognized Trader Exporter: No  
Spent Lead Acid Battery Importer: No  
Spent Lead Acid Battery Exporter: No  
Current Record: No  
Non Storage Recycler Activity: Not reported  
Electronic Manifest Broker: Not reported

List of NAICS Codes and Descriptions:  
NAICS Codes: No NAICS Codes Found

Facility Has Received Notices of Violations:  
Violations: No Violations Found

Evaluation Action Summary:  
Evaluations: No Evaluations Found

Map ID  
 Direction  
 Distance  
 Elevation

MAP FINDINGS

Site

Database(s)

EDR ID Number  
 EPA ID Number

**M75**      **87 ELM ST ASSOCS**      **RCRA NonGen / NLR**      **1008884697**  
**55 CALEF RD**  
**< 1/8**      **MANCHESTER, NH 03103**      **NHD510071012**  
**1 ft.**

**Site 1 of 7 in cluster M**

**Relative:**  
**Higher**  
**Actual:**  
**210 ft.**

RCRA NonGen / NLR:		1999-03-06 00:00:00.0
Date Form Received by Agency:		
Handler Name:	87 ELM ST ASSOCS	
Handler Address:		55 CALEF RD
Handler City,State,Zip:		MANCHESTER, NH 03103
EPA ID:		NHD510071012
Contact Name:		BETH COLBURN
Contact Address:		C/O CP MGMT
Contact City,State,Zip:		MERRIMACK, NH 03054
Contact Telephone:		603-424-1700
Contact Fax:		Not reported
Contact Email:		Not reported
Contact Title:		Not reported
EPA Region:		01
Land Type:		Private
Federal Waste Generator Description:		Not a generator, verified
Non-Notifier:		Not reported
Biennial Report Cycle:		Not reported
Accessibility:		Not reported
Active Site Indicator:		Not reported
State District Owner:		Not reported
State District:		Not reported
Mailing Address:		C/O CP MGMT
Mailing City,State,Zip:		MERRIMACK, NH 03054
Owner Name:		Not reported
Owner Type:		Not reported
Operator Name:		Not reported
Operator Type:		Not reported
Short-Term Generator Activity:		No
Importer Activity:		No
Mixed Waste Generator:		No
Transporter Activity:		No
Transfer Facility Activity:		No
Recycler Activity with Storage:		No
Small Quantity On-Site Burner Exemption:		No
Smelting Melting and Refining Furnace Exemption:		No
Underground Injection Control:		No
Off-Site Waste Receipt:		No
Universal Waste Indicator:		No
Universal Waste Destination Facility:		No
Federal Universal Waste:		No
Active Site Fed-Reg Treatment Storage and Disposal Facility:		Not reported
Active Site Converter Treatment storage and Disposal Facility:		Not reported
Active Site State-Reg Treatment Storage and Disposal Facility:		Not reported
Active Site State-Reg Handler:		---
Federal Facility Indicator:		Not reported
Hazardous Secondary Material Indicator:		NN
Sub-Part K Indicator:		Not reported
Commercial TSD Indicator:		No
Treatment Storage and Disposal Type:		Not reported
2018 GPRA Permit Baseline:		Not on the Baseline
2018 GPRA Renewals Baseline:		Not on the Baseline
Permit Renewals Workload Universe:		Not reported



Map ID  
 Direction  
 Distance  
 Elevation

MAP FINDINGS

Site

Database(s)

EDR ID Number  
 EPA ID Number

**87 ELM ST ASSOCS (Continued)**

**1008884697**

Permit Workload Universe:	Not reported
Permit Progress Universe:	Not reported
Post-Closure Workload Universe:	Not reported
Closure Workload Universe:	Not reported
202 GPRA Corrective Action Baseline:	No
Corrective Action Workload Universe:	No
Subject to Corrective Action Universe:	No
Non-TSDFs Where RCRA CA has Been Imposed Universe:	No
TSDFs Potentially Subject to CA Under 3004 (u)/(v) Universe:	No
TSDFs Only Subject to CA under Discretionary Auth Universe:	No
Corrective Action Priority Ranking:	No NCAPS ranking
Environmental Control Indicator:	No
Institutional Control Indicator:	No
Human Exposure Controls Indicator:	N/A
Groundwater Controls Indicator:	N/A
Operating TSDF Universe:	Not reported
Full Enforcement Universe:	Not reported
Significant Non-Complier Universe:	No
Unaddressed Significant Non-Complier Universe:	No
Addressed Significant Non-Complier Universe:	No
Significant Non-Complier With a Compliance Schedule Universe:	No
Financial Assurance Required:	Not reported
Handler Date of Last Change:	2005-10-20 00:00:00.0
Recognized Trader-Importer:	No
Recognized Trader-Exporter:	No
Importer of Spent Lead Acid Batteries:	No
Exporter of Spent Lead Acid Batteries:	No
Recycler Activity Without Storage:	Not reported
Manifest Broker:	Not reported
Sub-Part P Indicator:	No

Historic Generators:

Receive Date:	1999-03-06 00:00:00.0
Handler Name:	87 ELM ST ASSOCS
Federal Waste Generator Description:	Not a generator, verified
State District Owner:	Not reported
Large Quantity Handler of Universal Waste:	No
Recognized Trader Importer:	No
Recognized Trader Exporter:	No
Spent Lead Acid Battery Importer:	No
Spent Lead Acid Battery Exporter:	No
Current Record:	Yes
Non Storage Recycler Activity:	Not reported
Electronic Manifest Broker:	Not reported

List of NAICS Codes and Descriptions:

NAICS Codes:	No NAICS Codes Found
--------------	----------------------

Facility Has Received Notices of Violations:

Violations:	No Violations Found
-------------	---------------------

Evaluation Action Summary:

Evaluations:	No Evaluations Found
--------------	----------------------

Map ID  
 Direction  
 Distance  
 Elevation

MAP FINDINGS

Site

Database(s)

EDR ID Number  
 EPA ID Number

**N76**      **MANCHESTER REDIMIX CONCRETE**  
**89 CALEF RD**  
**< 1/8**    **MANCHESTER, NH**  
**1 ft.**

**NH LUST**    **U001151659**  
**NH UST**      **N/A**  
**NH AST**  
**NH ALLSITES**

**Site 1 of 2 in cluster N**

**Relative:**  
**Higher**  
**Actual:**  
**218 ft.**

**LUST:**  
 Name:                    MANCHESTER REDIMIX CONCRETE  
 Address:                89 CALEF RD  
 City,State,Zip:        MANCHESTER, NH  
 Facility ID:             199502068  
 Project Type:          LUST  
**Project Manager:**    **SLAYTON**  
**Project Site Description:** **LEAKING UNDERGROUND STORAGE TANK PROJECT**  
**Expired Date:**        **02/15/2022**

**UST:**  
 Name:                    MANCHESTER REDIMIX CONCRETE  
 Address:                89 CALEF RD  
 City:                     MANCHESTER  
 Facility ID:             110097  
 Facility Type:          OTHER  
 Site Number:           199502068  
 Owner Name:            REDIMIX COMPANIES INC  
 Owner Type:            COMMERCIAL/RESIDENTIAL  
 Owner Title:            Not reported  
 Owner Address:        89 CALEF RD  
 Owner Address2:       Not reported  
 Owner City,St,Zip:    MANCHESTER, NH 03103  
 Manager Name:         JEFF CLOUTIER  
 Manager Title:         ENVIRONMENTAL MGR

Tank ID:                 1  
 Status:                  INACTIVE  
 Capacity (gal):        12000  
 Temporary Closed Date: Not reported  
 Tank Filled Removed: Not reported  
 Compartment:          NO  
 Tank Diameter In Inches: Not reported  
 Construction Material Comments: Not reported  
 Meets Dec 22 2015 Deadline: Not reported  
 Leak Line Detection:   Not reported  
 Leak Line Detection Installed Date: Not reported  
 Leak Line Detection Test Pass Fail: Not reported  
 Drop Tube Pass Fail:   Not reported  
 Drain Valve Replaced Date: Not reported  
 Dry Beak Installed Date: Not reported  
 Inv Monitor Review Date: Not reported  
 Dispenser Pan:         Not reported  
 Overfill Length In Inches: Not reported  
 Release Detection (RD) Tank Type: NONE LISTED  
 RD Tank Type Installed Date: 10/21/1992  
 RD Tank Type Tested Date: Not reported  
 RD Tank Type Test Pass Fail: PASS  
 RD Piping Type:        TIGHTNESS TEST  
 RD Piping Installed Date: 10/21/1992  
 RD Piping Tested Date: Not reported  
 RD Piping Test Pass Fail: PASS  
 Corrosion Protection (CP) Tank: Not reported

Map ID  
Direction  
Distance  
Elevation

MAP FINDINGS

Site

Database(s)

EDR ID Number  
EPA ID Number

**MANCHESTER REDIMIX CONCRETE (Continued)**

**U001151659**

CP Tank Installed Date: Not reported  
CP Tank Tested Date: Not reported  
CP Tank Test Pass Fail: Not reported  
CP Piping: Not reported  
CP Piping Installed Date: Not reported  
CP Piping Tested Date: Not reported  
CP Piping Test Pass Fail: Not reported  
CP Fitting: Not reported  
CP Fitting Installed Date: Not reported  
CP Fitting Tested Date: Not reported  
CP Fitting Test Pass Fail: Not reported  
CP Log Date: Not reported  
Tank Tightness Test Pass Fail: PASS  
Piping Tightness Test Date: 10/21/1992  
Piping Tightness Test Pass Fail: PASS  
Piping Material Comments: Not reported  
Install Date: 11/11/1911  
Last Test: 10/21/1992  
Spill Installed: Not reported  
Overfill: 05/16/1988  
Line Leak Detection: Not reported  
Permanent Closure: 01/12/1994  
Tank Material: STEEL - BARE/GALV  
Closure Date: 02/08/1995  
Tank Secondary: NO  
Product Stored: DIESEL FUEL  
Overfill Type: Not reported  
Pipe Secondary: NO  
Pipe Material: STEEL - BARE/GALV  
Pipe System: SUCTION: OLD CODE

Tank ID: 2  
Status: INACTIVE  
Capacity (gal): 5000  
Temporary Closed Date: Not reported  
Tank Filled Removed: Not reported  
Compartment: NO  
Tank Diameter In Inches: Not reported  
Construction Material Comments: Not reported  
Meets Dec 22 2015 Deadline: Not reported  
Leak Line Detection: Not reported  
Leak Line Detection Installed Date: Not reported  
Leak Line Detection Test Pass Fail: Not reported  
Drop Tube Pass Fail: Not reported  
Drain Valve Replaced Date: Not reported  
Dry Beak Installed Date: Not reported  
Inv Monitor Review Date: Not reported  
Dispenser Pan: Not reported  
Overfill Length In Inches: Not reported  
Release Detection (RD) Tank Type: NONE LISTED  
RD Tank Type Installed Date: 10/22/1992  
RD Tank Type Tested Date: Not reported  
RD Tank Type Test Pass Fail: PASS  
RD Piping Type: TIGHTNESS TEST  
RD Piping Installed Date: 10/22/1992  
RD Piping Tested Date: Not reported

Map ID  
Direction  
Distance  
Elevation

MAP FINDINGS

Site

Database(s)

EDR ID Number  
EPA ID Number

**MANCHESTER REDIMIX CONCRETE (Continued)**

**U001151659**

RD Piping Test Pass Fail: PASS  
Corrosion Protection (CP) Tank: Not reported  
CP Tank Installed Date: Not reported  
CP Tank Tested Date: Not reported  
CP Tank Test Pass Fail: Not reported  
CP Piping: Not reported  
CP Piping Installed Date: Not reported  
CP Piping Tested Date: Not reported  
CP Piping Test Pass Fail: Not reported  
CP Fitting: Not reported  
CP Fitting Installed Date: Not reported  
CP Fitting Tested Date: Not reported  
CP Fitting Test Pass Fail: Not reported  
CP Log Date: Not reported  
Tank Tightness Test Pass Fail: PASS  
Piping Tightness Test Date: 10/22/1992  
Piping Tightness Test Pass Fail: PASS  
Piping Material Comments: Not reported  
Install Date: 11/11/1911  
Last Test: 10/22/1992  
Spill Installed: Not reported  
Overfill: 05/16/1988  
Line Leak Detection: Not reported  
Permanent Closure: 01/12/1994  
Tank Material: STEEL - BARE/GALV  
Closure Date: 02/08/1995  
Tank Secondary: NO  
Product Stored: GASOLINE  
Overfill Type: Not reported  
Pipe Secondary: NO  
Pipe Material: STEEL - BARE/GALV  
Pipe System: SUCTION: OLD CODE

Tank ID: 3  
Status: INACTIVE  
Capacity (gal): 5000  
Temporary Closed Date: Not reported  
Tank Filled Removed: Not reported  
Compartment: NO  
Tank Diameter In Inches: Not reported  
Construction Material Comments: Not reported  
Meets Dec 22 2015 Deadline: Not reported  
Leak Line Detection: Not reported  
Leak Line Detection Installed Date: 05/16/1988  
Leak Line Detection Test Pass Fail: Not reported  
Drop Tube Pass Fail: Not reported  
Drain Valve Replaced Date: Not reported  
Dry Beak Installed Date: Not reported  
Inv Monitor Review Date: Not reported  
Dispenser Pan: Not reported  
Overfill Length In Inches: Not reported  
Release Detection (RD) Tank Type: NONE LISTED  
RD Tank Type Installed Date: Not reported  
RD Tank Type Tested Date: Not reported  
RD Tank Type Test Pass Fail: Not reported  
RD Piping Type: NONE

Map ID  
Direction  
Distance  
Elevation

MAP FINDINGS

Site

Database(s)

EDR ID Number  
EPA ID Number

**MANCHESTER REDIMIX CONCRETE (Continued)**

**U001151659**

RD Piping Installed Date: Not reported  
RD Piping Tested Date: Not reported  
RD Piping Test Pass Fail: Not reported  
Corrosion Protection (CP) Tank: Not reported  
CP Tank Installed Date: Not reported  
CP Tank Tested Date: Not reported  
CP Tank Test Pass Fail: Not reported  
CP Piping: Not reported  
CP Piping Installed Date: Not reported  
CP Piping Tested Date: Not reported  
CP Piping Test Pass Fail: Not reported  
CP Fitting: Not reported  
CP Fitting Installed Date: Not reported  
CP Fitting Tested Date: Not reported  
CP Fitting Test Pass Fail: Not reported  
CP Log Date: Not reported  
Tank Tightness Test Pass Fail: PASS  
Piping Tightness Test Date: 10/23/1992  
Piping Tightness Test Pass Fail: PASS  
Piping Material Comments: Not reported  
Install Date: 11/11/1911  
Last Test: 10/23/1992  
Spill Installed: Not reported  
Overfill: 05/16/1988  
Line Leak Detection: Not reported  
Permanent Closure: 01/12/1994  
Tank Material: STEEL - BARE/GALV  
Closure Date: 02/08/1995  
Tank Secondary: NO  
Product Stored: #2 HEATING OIL  
Overfill Type: Not reported  
Pipe Secondary: NO  
Pipe Material: STEEL - BARE/GALV  
Pipe System: SUCTION: OLD CODE

Tank ID: 4  
Status: INACTIVE  
Capacity (gal): 5000  
Temporary Closed Date: 01/03/1995  
Tank Filled Removed: Not reported  
Compartment: NO  
Tank Diameter In Inches: Not reported  
Construction Material Comments: Not reported  
Meets Dec 22 2015 Deadline: Not reported  
Leak Line Detection: Not reported  
Leak Line Detection Installed Date: 05/16/1988  
Leak Line Detection Test Pass Fail: Not reported  
Drop Tube Pass Fail: Not reported  
Drain Valve Replaced Date: Not reported  
Dry Beak Installed Date: Not reported  
Inv Monitor Review Date: Not reported  
Dispenser Pan: Not reported  
Overfill Length In Inches: Not reported  
Release Detection (RD) Tank Type: NONE LISTED  
RD Tank Type Installed Date: Not reported  
RD Tank Type Tested Date: Not reported

Map ID  
Direction  
Distance  
Elevation

MAP FINDINGS

Site

Database(s)

EDR ID Number  
EPA ID Number

**MANCHESTER REDIMIX CONCRETE (Continued)**

**U001151659**

RD Tank Type Test Pass Fail: Not reported  
RD Piping Type: NONE  
RD Piping Installed Date: Not reported  
RD Piping Tested Date: Not reported  
RD Piping Test Pass Fail: Not reported  
Corrosion Protection (CP) Tank: Not reported  
CP Tank Installed Date: Not reported  
CP Tank Tested Date: Not reported  
CP Tank Test Pass Fail: Not reported  
CP Piping: Not reported  
CP Piping Installed Date: Not reported  
CP Piping Tested Date: Not reported  
CP Piping Test Pass Fail: Not reported  
CP Fitting: Not reported  
CP Fitting Installed Date: Not reported  
CP Fitting Tested Date: Not reported  
CP Fitting Test Pass Fail: Not reported  
CP Log Date: Not reported  
Tank Tightness Test Pass Fail: FAIL  
Piping Tightness Test Date: 10/23/1992  
Piping Tightness Test Pass Fail: FAIL  
Piping Material Comments: Not reported  
Install Date: 11/11/1911  
Last Test: 10/23/1992  
Spill Installed: Not reported  
Overfill: 05/16/1988  
Line Leak Detection: Not reported  
Permanent Closure: 06/01/1995  
Tank Material: STEEL - BARE/GALV  
Closure Date: 06/30/1995  
Tank Secondary: NO  
Product Stored: #2 HEATING OIL  
Overfill Type: Not reported  
Pipe Secondary: NO  
Pipe Material: STEEL - BARE/GALV  
Pipe System: SUCTION: OLD CODE

Tank ID: 5A  
Status: ACTIVE  
Capacity (gal): 10000  
Temporary Closed Date: Not reported  
Tank Filled Removed: Not reported  
Compartment: YES  
Tank Diameter In Inches: 120  
Construction Material Comments: Not reported  
Meets Dec 22 2015 Deadline: YES  
Leak Line Detection: NONE  
Leak Line Detection Installed Date: 07/31/2015  
Leak Line Detection Test Pass Fail: Not reported  
Drop Tube Pass Fail: PASS  
Drain Valve Replaced Date: Not reported  
Dry Beak Installed Date: Not reported  
Inv Monitor Review Date: Not reported  
Dispenser Pan: Not reported  
Overfill Length In Inches: 17  
Release Detection (RD) Tank Type: VEEDER ROOT

Map ID  
Direction  
Distance  
Elevation

MAP FINDINGS

Site

Database(s)

EDR ID Number  
EPA ID Number

**MANCHESTER REDIMIX CONCRETE (Continued)**

**U001151659**

RD Tank Type Installed Date: 01/03/1995  
RD Tank Type Tested Date: 03/13/2020  
RD Tank Type Test Pass Fail: PASS  
RD Piping Type: VEEDER ROOT  
RD Piping Installed Date: 07/15/2015  
RD Piping Tested Date: 03/13/2020  
RD Piping Test Pass Fail: PASS  
Corrosion Protection (CP) Tank: SACRIFICIAL ANODE  
CP Tank Installed Date: Not reported  
CP Tank Tested Date: 08/31/2018  
CP Tank Test Pass Fail: PASS  
CP Piping: Not reported  
CP Piping Installed Date: Not reported  
CP Piping Tested Date: Not reported  
CP Piping Test Pass Fail: Not reported  
CP Fitting: Not reported  
CP Fitting Installed Date: Not reported  
CP Fitting Tested Date: Not reported  
CP Fitting Test Pass Fail: Not reported  
CP Log Date: Not reported  
Tank Tightness Test Pass Fail: Not reported  
Piping Tightness Test Date: Not reported  
Piping Tightness Test Pass Fail: Not reported  
Piping Material Comments: APT XP-150-SC/DCT-400 - 07/15  
Install Date: 01/03/1995  
Last Test: Not reported  
Spill Installed: Not reported  
Overfill: 07/31/2015  
Line Leak Detection: Not reported  
Permanent Closure: Not reported  
Tank Material: STEEL-CORR. PROT.  
Closure Date: 12/18/2015  
Tank Secondary: YES  
Product Stored: DIESEL FUEL  
Overfill Type: FLOW SHUTOFF - FLAPPER VALVE  
Pipe Secondary: YES  
Pipe Material: PLASTIC PIPING  
Pipe System: SUCTION: OLD CODE

Tank ID: 5B  
Status: ACTIVE  
Capacity (gal): 5000  
Temporary Closed Date: 08/31/2018  
Tank Filled Removed: Not reported  
Compartment: YES  
Tank Diameter In Inches: 120  
Construction Material Comments: Not reported  
Meets Dec 22 2015 Deadline: YES  
Leak Line Detection: Not reported  
Leak Line Detection Installed Date: 11/07/2014  
Leak Line Detection Test Pass Fail: Not reported  
Drop Tube Pass Fail: FAIL  
Drain Valve Replaced Date: Not reported  
Dry Beak Installed Date: Not reported  
Inv Monitor Review Date: Not reported  
Dispenser Pan: Not reported

Map ID  
Direction  
Distance  
Elevation

MAP FINDINGS

Site

Database(s)

EDR ID Number  
EPA ID Number

**MANCHESTER REDIMIX CONCRETE (Continued)**

**U001151659**

Overfill Length In Inches: 14  
Release Detection (RD) Tank Type: VEEDER ROOT  
RD Tank Type Installed Date: 01/03/1995  
RD Tank Type Tested Date: 03/13/2020  
RD Tank Type Test Pass Fail: PASS  
RD Piping Type: VEEDER ROOT  
RD Piping Installed Date: 07/15/2015  
RD Piping Tested Date: 03/13/2020  
RD Piping Test Pass Fail: PASS  
Corrosion Protection (CP) Tank: SACRAFICIAL ANODE  
CP Tank Installed Date: Not reported  
CP Tank Tested Date: 08/31/2018  
CP Tank Test Pass Fail: PASS  
CP Piping: Not reported  
CP Piping Installed Date: Not reported  
CP Piping Tested Date: Not reported  
CP Piping Test Pass Fail: Not reported  
CP Fitting: Not reported  
CP Fitting Installed Date: Not reported  
CP Fitting Tested Date: Not reported  
CP Fitting Test Pass Fail: Not reported  
CP Log Date: Not reported  
Tank Tightness Test Pass Fail: Not reported  
Piping Tightness Test Date: Not reported  
Piping Tightness Test Pass Fail: Not reported  
Piping Material Comments: APT XP-150-SC/DCT-400 - 07/15  
Install Date: 01/03/1995  
Last Test: Not reported  
Spill Installed: Not reported  
Overfill: 07/31/2015  
Line Leak Detection: Not reported  
Permanent Closure: Not reported  
Tank Material: STEEL-CORR. PROT.  
Closure Date: 12/10/2014  
Tank Secondary: YES  
Product Stored: #2 HEATING OIL  
Overfill Type: FLOW SHUTOFF - FLAPPER VALVE  
Pipe Secondary: YES  
Pipe Material: PLASTIC PIPING  
Pipe System: SUCTION: OLD CODE

Tank ID: 6  
Status: INACTIVE  
Capacity (gal): 5000  
Temporary Closed Date: Not reported  
Tank Filled Removed: Not reported  
Compartment: NO  
Tank Diameter In Inches: Not reported  
Construction Material Comments: Not reported  
Meets Dec 22 2015 Deadline: Not reported  
Leak Line Detection: Not reported  
Leak Line Detection Installed Date: Not reported  
Leak Line Detection Test Pass Fail: Not reported  
Drop Tube Pass Fail: Not reported  
Drain Valve Replaced Date: Not reported  
Dry Beak Installed Date: Not reported



Map ID  
Direction  
Distance  
Elevation

MAP FINDINGS

Site

Database(s)

EDR ID Number  
EPA ID Number

**MANCHESTER REDIMIX CONCRETE (Continued)**

**U001151659**

Inv Monitor Review Date: Not reported  
Dispenser Pan: Not reported  
Overfill Length In Inches: Not reported  
Release Detection (RD) Tank Type: NONE LISTED  
RD Tank Type Installed Date: Not reported  
RD Tank Type Tested Date: Not reported  
RD Tank Type Test Pass Fail: Not reported  
RD Piping Type: NONE  
RD Piping Installed Date: Not reported  
RD Piping Tested Date: Not reported  
RD Piping Test Pass Fail: Not reported  
Corrosion Protection (CP) Tank: Not reported  
CP Tank Installed Date: Not reported  
CP Tank Tested Date: Not reported  
CP Tank Test Pass Fail: Not reported  
CP Piping: Not reported  
CP Piping Installed Date: Not reported  
CP Piping Tested Date: Not reported  
CP Piping Test Pass Fail: Not reported  
CP Fitting: Not reported  
CP Fitting Installed Date: Not reported  
CP Fitting Tested Date: Not reported  
CP Fitting Test Pass Fail: Not reported  
CP Log Date: Not reported  
Tank Tightness Test Pass Fail: Not reported  
Piping Tightness Test Date: Not reported  
Piping Tightness Test Pass Fail: Not reported  
Piping Material Comments: Not reported  
Install Date: 11/11/1911  
Last Test: Not reported  
Spill Installed: Not reported  
Overfill: Not reported  
Line Leak Detection: Not reported  
Permanent Closure: 04/01/1996  
Tank Material: STEEL - BARE/GALV  
Closure Date: 07/17/1996  
Tank Secondary: NO  
Product Stored: #6 HEATING OIL  
Overfill Type: Not reported  
Pipe Secondary: NO  
Pipe Material: COPPER  
Pipe System: SUCTION: OLD CODE

**AST:**

Facility ID: 0001017  
Manager Title: ENVIRONMENTAL MGR  
Site Number: 199502068  
Manager Name: JEFF CLOUTIER  
Tank Number: 1  
Status: ACTIVE  
Date Install: 01/01/1911  
Capacity: 500  
Closure Date: Not reported  
Pipe Secondary: Not reported  
Capacity Comments: Not reported  
Permanent Closed Date: Not reported  
Tank Secondary: CONCRETE

Map ID  
Direction  
Distance  
Elevation

MAP FINDINGS

Site

Database(s)

EDR ID Number  
EPA ID Number

**MANCHESTER REDIMIX CONCRETE (Continued)**

**U001151659**

Substance Store:	#2 HEATING OIL
Compartment:	Not reported
Construction Material Comments:	Not reported
Leak Line Detection:	Not reported
Leak Line Detection Installed Date:	Not reported
Leak Line Detection Test Pass Fail:	Not reported
RD Tank Type Installed Date:	Not reported
RD Tank Type Tested Date:	Not reported
RD Piping Type:	Not reported
RD Piping Installed Date:	Not reported
Release Detection (RD) Tank Type:	Not reported
RD Piping Tested Date:	Not reported
RD Piping Test Pass Fail:	Not reported
RD Tank Type Test Pass Fail:	Not reported
Interstitial Monitoring:	Not reported
High Level Alarm:	Not reported
High Level Alarm Sensor Tested Date:	Not reported
High Level Alarm Sensor Test Pass Fail:	Not reported
Fill Remove:	Not reported
Overfill Shutoff:	Not reported
Overfill Shutoff Test Date:	Not reported
Overfill Shutoff Pass Fail:	Not reported
Proper Labelling:	Not reported
Last Internal Inspection Date:	Not reported
Inspection Results:	Not reported
Next Internal Inspection Date:	Not reported
Gauge Type:	Not reported
Tank Wholly Aboveground On Cradles:	Not reported
Tank Cathodic Protection Last Test Date:	Not reported
Piping Location:	ABOVE GROUND
Piping Material:	COPPER
Piping Material Comments:	Not reported
Piping System:	SUCTION
Piping Cathodic Protection:	Not reported
Piping Cathodic Protection Last Test Date:	Not reported
Tank Cathodic Protection:	Not reported
Tank Material:	SHOP-FABRICATED STEEL TANK (UL 142)
<b>Owner:</b>	
Facility ID:	0001017
Site Number:	199502068
Owner Name:	REDIMIX CONCRETE
Owner Address:	1 SUNDIAL AVE STE 310N
Owner Address 2:	Not reported
Owner State:	NH
Owner City:	MANCHESTER
Owner Zip:	03103
Facility Type:	OTHER
Owner Type:	COMMERCIAL/RESIDENTIAL
Owner Title:	Not reported
Facility ID:	0001017
Manager Title:	ENVIRONMENTAL MGR
Site Number:	199502068
Manager Name:	JEFF CLOUTIER
Tank Number:	2
Status:	ACTIVE

Map ID  
Direction  
Distance  
Elevation

MAP FINDINGS

Site

Database(s)

EDR ID Number  
EPA ID Number

**MANCHESTER REDIMIX CONCRETE (Continued)**

**U001151659**

Date Install: 01/01/1911  
Capacity: 275  
Closure Date: Not reported  
Pipe Secondary: Not reported  
Capacity Comments: Not reported  
Permanent Closed Date: Not reported  
Tank Secondary: CONCRETE  
Substance Store: MOTOR OIL  
Compartment: Not reported  
Construction Material Comments: Not reported  
Leak Line Detection: Not reported  
Leak Line Detection Installed Date: Not reported  
Leak Line Detection Test Pass Fail: Not reported  
RD Tank Type Installed Date: Not reported  
RD Tank Type Tested Date: Not reported  
RD Piping Type: Not reported  
RD Piping Installed Date: Not reported  
Release Detection (RD) Tank Type: Not reported  
RD Piping Tested Date: Not reported  
RD Piping Test Pass Fail: Not reported  
RD Tank Type Test Pass Fail: Not reported  
Interstitial Monitoring: Not reported  
High Level Alarm: Not reported  
High Level Alarm Sensor Tested Date: Not reported  
High Level Alarm Sensor Test Pass Fail: Not reported  
Fill Remove: Not reported  
Overfill Shutoff: Not reported  
Overfill Shutoff Test Date: Not reported  
Overfill Shutoff Pass Fail: Not reported  
Proper Labelling: Not reported  
Last Internal Inspection Date: Not reported  
Inspection Results: Not reported  
Next Internal Inspection Date: Not reported  
Gauge Type: Not reported  
Tank Wholly Aboveground On Cradles: Not reported  
Tank Cathodic Protection Last Test Date: Not reported  
Piping Location: ABOVE GROUND  
Piping Material: PLASTIC PIPING  
Piping Material Comments: Not reported  
Piping System: SUCTION  
Piping Cathodic Protection: Not reported  
Piping Cathodic Protection Last Test Date: Not reported  
Tank Cathodic Protection: Not reported  
Tank Material: STEEL INSIDE TANKS FOR OIL-BURNER FUEL (UL 80)

**Owner:**

Facility ID: 0001017  
Site Number: 199502068  
Owner Name: REDIMIX CONCRETE  
Owner Address: 1 SUNDIAL AVE STE 310N  
Owner Address 2: Not reported  
Owner State: NH  
Owner City: MANCHESTER  
Owner Zip: 03103  
Facility Type: OTHER  
Owner Type: COMMERCIAL/RESIDENTIAL  
Owner Title: Not reported

Map ID  
Direction  
Distance  
Elevation

MAP FINDINGS

Site

Database(s)

EDR ID Number  
EPA ID Number

**MANCHESTER REDIMIX CONCRETE (Continued)**

**U001151659**

Facility ID: 0001017  
Manager Title: ENVIRONMENTAL MGR  
Site Number: 199502068  
Manager Name: JEFF CLOUTIER  
Tank Number: 3  
Status: INACTIVE  
Date Install: 01/01/1911  
Capacity: 275  
Closure Date: Not reported  
Pipe Secondary: Not reported  
Capacity Comments: Not reported  
Permanent Closed Date: 01/01/2018  
Tank Secondary: CONCRETE  
Substance Store: #2 HEATING OIL  
Compartment: Not reported  
Construction Material Comments: Not reported  
Leak Line Detection: Not reported  
Leak Line Detection Installed Date: Not reported  
Leak Line Detection Test Pass Fail: Not reported  
RD Tank Type Installed Date: Not reported  
RD Tank Type Tested Date: Not reported  
RD Piping Type: Not reported  
RD Piping Installed Date: Not reported  
Release Detection (RD) Tank Type: Not reported  
RD Piping Tested Date: Not reported  
RD Piping Test Pass Fail: Not reported  
RD Tank Type Test Pass Fail: Not reported  
Interstitial Monitoring: Not reported  
High Level Alarm: Not reported  
High Level Alarm Sensor Tested Date: Not reported  
High Level Alarm Sensor Test Pass Fail: Not reported  
Fill Remove: Not reported  
Overfill Shutoff: Not reported  
Overfill Shutoff Test Date: Not reported  
Overfill Shutoff Pass Fail: Not reported  
Proper Labelling: Not reported  
Last Internal Inspection Date: Not reported  
Inspection Results: Not reported  
Next Internal Inspection Date: Not reported  
Gauge Type: Not reported  
Tank Wholly Aboveground On Cradles: Not reported  
Tank Cathodic Protection Last Test Date: Not reported  
Piping Location: ABOVE GROUND  
Piping Material: COPPER  
Piping Material Comments: Not reported  
Piping System: Not reported  
Piping Cathodic Protection: Not reported  
Piping Cathodic Protection Last Test Date: Not reported  
Tank Cathodic Protection: Not reported  
Tank Material: STEEL INSIDE TANKS FOR OIL-BURNER FUEL (UL 80)

Owner:  
Facility ID: 0001017  
Site Number: 199502068  
Owner Name: REDIMIX CONCRETE  
Owner Address: 1 SUNDIAL AVE STE 310N  
Owner Address 2: Not reported  
Owner State: NH

Map ID  
Direction  
Distance  
Elevation

MAP FINDINGS

Site

Database(s)

EDR ID Number  
EPA ID Number

**MANCHESTER REDIMIX CONCRETE (Continued)**

**U001151659**

Owner City:	MANCHESTER
Owner Zip:	03103
Facility Type:	OTHER
Owner Type:	COMMERCIAL/RESIDENTIAL
Owner Title:	Not reported
Facility ID:	0001017
Manager Title:	ENVIRONMENTAL MGR
Site Number:	199502068
Manager Name:	JEFF CLOUTIER
Tank Number:	DRUM 1
Status:	ACTIVE
Date Install:	01/01/1911
Capacity:	275
Closure Date:	Not reported
Pipe Secondary:	Not reported
Capacity Comments:	DRUM STORAGE
Permanent Closed Date:	Not reported
Tank Secondary:	CONCRETE
Substance Store:	#2 HEATING OIL
Compartment:	Not reported
Construction Material Comments:	Not reported
Leak Line Detection:	Not reported
Leak Line Detection Installed Date:	Not reported
Leak Line Detection Test Pass Fail:	Not reported
RD Tank Type Installed Date:	Not reported
RD Tank Type Tested Date:	Not reported
RD Piping Type:	Not reported
RD Piping Installed Date:	Not reported
Release Detection (RD) Tank Type:	Not reported
RD Piping Tested Date:	Not reported
RD Piping Test Pass Fail:	Not reported
RD Tank Type Test Pass Fail:	Not reported
Interstitial Monitoring:	Not reported
High Level Alarm:	Not reported
High Level Alarm Sensor Tested Date:	Not reported
High Level Alarm Sensor Test Pass Fail:	Not reported
Fill Remove:	Not reported
Overfill Shutoff:	Not reported
Overfill Shutoff Test Date:	Not reported
Overfill Shutoff Pass Fail:	Not reported
Proper Labelling:	Not reported
Last Internal Inspection Date:	Not reported
Inspection Results:	Not reported
Next Internal Inspection Date:	Not reported
Gauge Type:	Not reported
Tank Wholly Aboveground On Cradles:	Not reported
Tank Cathodic Protection Last Test Date:	Not reported
Piping Location:	Not reported
Piping Material:	Not reported
Piping Material Comments:	Not reported
Piping System:	Not reported
Piping Cathodic Protection:	Not reported
Piping Cathodic Protection Last Test Date:	Not reported
Tank Cathodic Protection:	Not reported
Tank Material:	55-GALLON STEEL DRUM STORAGE AREA

Map ID  
Direction  
Distance  
Elevation

MAP FINDINGS

Site

Database(s)

EDR ID Number  
EPA ID Number

**MANCHESTER REDIMIX CONCRETE (Continued)**

**U001151659**

Owner:

Facility ID: 0001017  
Site Number: 199502068  
Owner Name: REDIMIX CONCRETE  
Owner Address: 1 SUNDIAL AVE STE 310N  
Owner Address 2: Not reported  
Owner State: NH  
Owner City: MANCHESTER  
Owner Zip: 03103  
Facility Type: OTHER  
Owner Type: COMMERCIAL/RESIDENTIAL  
Owner Title: Not reported

Facility ID: 0001017  
Manager Title: ENVIRONMENTAL MGR  
Site Number: 199502068  
Manager Name: JEFF CLOUTIER  
Tank Number: DRUM 2  
Status: ACTIVE  
Date Install: 01/01/1911  
Capacity: 550  
Closure Date: Not reported  
Pipe Secondary: Not reported  
Capacity Comments: DRUM STORAGE  
Permanent Closed Date: Not reported  
Tank Secondary: STEEL BOX  
Substance Store: OTHER  
Compartment: Not reported  
Construction Material Comments: Not reported  
Leak Line Detection: Not reported  
Leak Line Detection Installed Date: Not reported  
Leak Line Detection Test Pass Fail: Not reported  
RD Tank Type Installed Date: Not reported  
RD Tank Type Tested Date: Not reported  
RD Piping Type: Not reported  
RD Piping Installed Date: Not reported  
Release Detection (RD) Tank Type: Not reported  
RD Piping Tested Date: Not reported  
RD Piping Test Pass Fail: Not reported  
RD Tank Type Test Pass Fail: Not reported  
Interstitial Monitoring: Not reported  
High Level Alarm: Not reported  
High Level Alarm Sensor Tested Date: Not reported  
High Level Alarm Sensor Test Pass Fail: Not reported  
Fill Remove: Not reported  
Overfill Shutoff: Not reported  
Overfill Shutoff Test Date: Not reported  
Overfill Shutoff Pass Fail: Not reported  
Proper Labelling: Not reported  
Last Internal Inspection Date: Not reported  
Inspection Results: Not reported  
Next Internal Inspection Date: Not reported  
Gauge Type: Not reported  
Tank Wholly Aboveground On Cradles: Not reported  
Tank Cathodic Protection Last Test Date: Not reported  
Piping Location: Not reported

Map ID  
 Direction  
 Distance  
 Elevation

MAP FINDINGS

Site

Database(s)

EDR ID Number  
 EPA ID Number

**MANCHESTER REDIMIX CONCRETE (Continued)**

**U001151659**

Piping Material:	Not reported
Piping Material Comments:	Not reported
Piping System:	Not reported
Piping Cathodic Protection:	Not reported
Piping Cathodic Protection Last Test Date:	Not reported
Tank Cathodic Protection:	Not reported
Tank Material:	55-GALLON STEEL DRUM STORAGE AREA
<b>Owner:</b>	
Facility ID:	0001017
Site Number:	199502068
Owner Name:	REDIMIX CONCRETE
Owner Address:	1 SUNDIAL AVE STE 310N
Owner Address 2:	Not reported
Owner State:	NH
Owner City:	MANCHESTER
Owner Zip:	03103
Facility Type:	OTHER
Owner Type:	COMMERCIAL/RESIDENTIAL
Owner Title:	Not reported

<b>ALLSITES:</b>	
Name:	MANCHESTER REDIMIX CONCRETE
Address:	89 CALEF RD
City,State,Zip:	MANCHESTER, NH
Facility ID:	199502068
Project Type:	NDW
Project Description:	NON DOMESTIC WASTEWATER
Project Manager:	REGISTRATION
Expiration Date:	Not reported

**K77**      **AMERICAN MEDICAL REPSONSE INC**  
**61B ELM ST**  
**MANCHESTER, NH 03101**

**RCRA NonGen / NLR**      **1007203962**  
**RI MANIFEST**      **NHD510108053**

< 1/8  
 1 ft.

**Site 4 of 12 in cluster K**

<b>Relative:</b>	RCRA NonGen / NLR:	
<b>Higher</b>	Date Form Received by Agency:	2004-02-20 00:00:00.0
<b>Actual:</b>	Handler Name:	AMERICAN MEDICAL REPSONSE INC
<b>211 ft.</b>	Handler Address:	61B ELM ST
	Handler City,State,Zip:	MANCHESTER, NH 03101
	EPA ID:	NHD510108053
	Contact Name:	JOE DARKANGELO
	Contact Address:	45 BODWELL ST
	Contact City,State,Zip:	AVON, MA 02322
	Contact Telephone:	508-650-5690
	Contact Fax:	Not reported
	Contact Email:	Not reported
	Contact Title:	Not reported
	EPA Region:	01
	Land Type:	Private
	Federal Waste Generator Description:	Not a generator, verified
	Non-Notifier:	Not reported
	Biennial Report Cycle:	Not reported
	Accessibility:	Not reported
	Active Site Indicator:	Not reported

Map ID  
 Direction  
 Distance  
 Elevation

MAP FINDINGS

Site

Database(s)

EDR ID Number  
 EPA ID Number

**AMERICAN MEDICAL REPSONSE INC (Continued)**

**1007203962**

State District Owner:	Not reported
State District:	Not reported
Mailing Address:	45 BODWELL ST
Mailing City, State, Zip:	AVON, MA 02322
Owner Name:	Not reported
Owner Type:	Not reported
Operator Name:	Not reported
Operator Type:	Not reported
Short-Term Generator Activity:	No
Importer Activity:	No
Mixed Waste Generator:	No
Transporter Activity:	No
Transfer Facility Activity:	No
Recycler Activity with Storage:	No
Small Quantity On-Site Burner Exemption:	No
Smelting Melting and Refining Furnace Exemption:	No
Underground Injection Control:	No
Off-Site Waste Receipt:	No
Universal Waste Indicator:	No
Universal Waste Destination Facility:	No
Federal Universal Waste:	No
Active Site Fed-Reg Treatment Storage and Disposal Facility:	Not reported
Active Site Converter Treatment storage and Disposal Facility:	Not reported
Active Site State-Reg Treatment Storage and Disposal Facility:	Not reported
Active Site State-Reg Handler:	---
Federal Facility Indicator:	Not reported
Hazardous Secondary Material Indicator:	NN
Sub-Part K Indicator:	Not reported
Commercial TSD Indicator:	No
Treatment Storage and Disposal Type:	Not reported
2018 GPRC Permit Baseline:	Not on the Baseline
2018 GPRC Renewals Baseline:	Not on the Baseline
Permit Renewals Workload Universe:	Not reported
Permit Workload Universe:	Not reported
Permit Progress Universe:	Not reported
Post-Closure Workload Universe:	Not reported
Closure Workload Universe:	Not reported
202 GPRC Corrective Action Baseline:	No
Corrective Action Workload Universe:	No
Subject to Corrective Action Universe:	No
Non-TSDs Where RCRA CA has Been Imposed Universe:	No
TSDs Potentially Subject to CA Under 3004 (u)/(v) Universe:	No
TSDs Only Subject to CA under Discretionary Auth Universe:	No
Corrective Action Priority Ranking:	No NCAPS ranking
Environmental Control Indicator:	No
Institutional Control Indicator:	No
Human Exposure Controls Indicator:	N/A
Groundwater Controls Indicator:	N/A
Operating TSD Universe:	Not reported
Full Enforcement Universe:	Not reported
Significant Non-Complier Universe:	No
Unaddressed Significant Non-Complier Universe:	No
Addressed Significant Non-Complier Universe:	No
Significant Non-Complier With a Compliance Schedule Universe:	No
Financial Assurance Required:	Not reported
Handler Date of Last Change:	2005-10-20 00:00:00.0
Recognized Trader-Importer:	No



Map ID  
Direction  
Distance  
Elevation

MAP FINDINGS

Site

Database(s)

EDR ID Number  
EPA ID Number

**AMERICAN MEDICAL REPSONSE INC (Continued)**

**1007203962**

Recognized Trader-Exporter: No  
Importer of Spent Lead Acid Batteries: No  
Exporter of Spent Lead Acid Batteries: No  
Recycler Activity Without Storage: Not reported  
Manifest Broker: Not reported  
Sub-Part P Indicator: No

Historic Generators:

Receive Date: 2004-02-20 00:00:00.0  
Handler Name: AMERICAN MEDICAL REPSONSE INC  
Federal Waste Generator Description: Not a generator, verified  
State District Owner: Not reported  
Large Quantity Handler of Universal Waste: No  
Recognized Trader Importer: No  
Recognized Trader Exporter: No  
Spent Lead Acid Battery Importer: No  
Spent Lead Acid Battery Exporter: No  
Current Record: Yes  
Non Storage Recycler Activity: Not reported  
Electronic Manifest Broker: Not reported

Receive Date: 2000-04-12 00:00:00.0  
Handler Name: AMERICAN MEDICAL REPSONSE INC  
Federal Waste Generator Description: Conditionally Exempt Small Quantity Generator  
State District Owner: Not reported  
Large Quantity Handler of Universal Waste: No  
Recognized Trader Importer: No  
Recognized Trader Exporter: No  
Spent Lead Acid Battery Importer: No  
Spent Lead Acid Battery Exporter: No  
Current Record: No  
Non Storage Recycler Activity: Not reported  
Electronic Manifest Broker: Not reported

List of NAICS Codes and Descriptions:

NAICS Codes: No NAICS Codes Found

Facility Has Received Notices of Violations:

Violations: No Violations Found

Evaluation Action Summary:

Evaluations: No Evaluations Found

RI MANIFEST:

Name: AMERICAN MEDICAL RESPONSE  
Address: 61B ELM ST  
City,State,Zip: MANCHESTER, NH 03101  
EPA Id: NHD510108053  
GEN Cert Date: 1/9/2004  
Manifest Document Number: MAF066155  
Waste Description: OILY SOLIDS  
TSDf Id: rid040098352  
TSDf Name: Northland Environmental Inc.

Map ID  
Direction  
Distance  
Elevation

MAP FINDINGS

Site

Database(s)

EDR ID Number  
EPA ID Number

**AMERICAN MEDICAL REPSONSE INC (Continued)**

**1007203962**

Qty:	300
WT/Vol Units:	P
TSDf Date:	1/9/2004
Transporter 2 Id:	Not reported
Item Number:	5939
Transporter 2 Name:	Not reported
Transporter Name 2:	FRANK CORP.
Transporter EPAID:	MAD089353023
Transporter Receipt Date:	1/9/2004
Number Of Containers:	Not reported
Container Type:	NH01
Waste Code1:	Not reported
Waste Code2:	Not reported
Waste Code3:	Not reported
Waste Code4:	Not reported
Waste Code5:	Not reported
Waste Code6:	Not reported
Fee Exempt Code:	Not reported
Comment:	Not reported
Transporter Name 2:	Not reported
Company Permit Number:	Not reported
Year:	Not reported
Quarter:	Not reported
Transporter Contact Name:	Not reported
Transporter Contact Email:	Not reported
Filing Date:	Not reported
Total Fee:	Not reported
Billing Name:	Not reported
Paid Date:	Not reported
Paid Time:	Not reported
Facility Receipt Date:	Not reported
Fee:	Not reported
Manifest Created Date:	Not reported
Manifest Updated Date:	Not reported
<b>RI MANIFEST:</b>	
Transporter Receipt Date:	2/3/2006
Number Of Containers:	Not reported
Container Type:	NONE
Waste Code1:	Not reported
Waste Code2:	Not reported
Waste Code3:	Not reported
Waste Code4:	Not reported
Waste Code5:	Not reported
Waste Code6:	Not reported
Comment:	Not reported
Fee Exempt Code:	Not reported
TSDf Name:	Northland Environmental Inc.
TSDf Id:	rid040098352
Transporter Name 2:	Not reported
Company Permit Number:	Not reported
Year:	Not reported
EPA ID:	NHD510108053
Manifest Docket Number:	MAF062499
Quarter:	Not reported
Waste Description:	OILY SOLIDS
Transporter Contact Name:	Not reported
Quantity:	600

Map ID  
Direction  
Distance  
Elevation

MAP FINDINGS

Site

Database(s)

EDR ID Number  
EPA ID Number

**AMERICAN MEDICAL REPSONSE INC (Continued)**

**1007203962**

Transporter Contact Email:	Not reported
WT/Vol Units:	P
Filing Date:	Not reported
Total Fee:	Not reported
Item Number:	24951
Transporter Name:	FRANK CORP.
Billing Name:	Not reported
Transporter EPA ID:	MAD089353023
Date Paid:	Not reported
Time Paid:	Not reported
GEN Cert Date:	2/3/2006
Facility Receipt Date:	Not reported
Fee:	Not reported
Transporter 2 Receipt Date:	Not reported
Manifest Created Date:	Not reported
TSDf Receipt Date:	2/3/2006
Transporter 2 ID:	Not reported
Manifest Updated Date:	Not reported
Transporter Receipt Date:	2/3/2006
Number Of Containers:	Not reported
Container Type:	NONE
Waste Code1:	Not reported
Waste Code2:	Not reported
Waste Code3:	Not reported
Waste Code4:	Not reported
Waste Code5:	Not reported
Waste Code6:	Not reported
Comment:	Not reported
Fee Exempt Code:	Not reported
TSDf Name:	Northland Environmental Inc.
TSDf Id:	rid040098352
Transporter Name 2:	Not reported
Company Permit Number:	Not reported
Year:	Not reported
EPA ID:	NHD510108053
Manifest Docket Number:	MAF062499
Quarter:	Not reported
Waste Description:	OILY SOLIDS
Transporter Contact Name:	Not reported
Quantity:	600
Transporter Contact Email:	Not reported
WT/Vol Units:	P
Filing Date:	Not reported
Total Fee:	Not reported
Item Number:	24951
Transporter Name:	FRANK CORP.
Billing Name:	Not reported
Transporter EPA ID:	MAD089353023
Date Paid:	Not reported
Time Paid:	Not reported
GEN Cert Date:	2/3/2006
Facility Receipt Date:	Not reported
Fee:	Not reported
Transporter 2 Receipt Date:	Not reported
Manifest Created Date:	Not reported
TSDf Receipt Date:	2/3/2006

Map ID  
Direction  
Distance  
Elevation

MAP FINDINGS

Site

Database(s)

EDR ID Number  
EPA ID Number

**AMERICAN MEDICAL REPSONSE INC (Continued)**

**1007203962**

Transporter 2 ID:	Not reported
Manifest Updated Date:	Not reported
Transporter Receipt Date:	1/18/2005
Number Of Containers:	Not reported
Container Type:	Not reported
Waste Code1:	R010
Waste Code2:	Not reported
Waste Code3:	Not reported
Waste Code4:	Not reported
Waste Code5:	Not reported
Waste Code6:	Not reported
Comment:	Not reported
Fee Exempt Code:	Not reported
TSDf Name:	Northland Environmental Inc.
TSDf Id:	rid040098352
Transporter Name 2:	Not reported
Company Permit Number:	Not reported
Year:	Not reported
EPA ID:	NHD510108053
Manifest Docket Number:	MAF062037
Quarter:	Not reported
Waste Description:	OIL SLUDGE FOR LANDFILL
Transporter Contact Name:	Not reported
Quantity:	400
Transporter Contact Email:	Not reported
WT/Vol Units:	P
Filing Date:	Not reported
Total Fee:	Not reported
Item Number:	35600
Transporter Name:	FRANK CORP.
Billing Name:	Not reported
Transporter EPA ID:	MAD089353023
Date Paid:	Not reported
Time Paid:	Not reported
GEN Cert Date:	1/18/2005
Facility Receipt Date:	Not reported
Fee:	Not reported
Transporter 2 Receipt Date:	Not reported
Manifest Created Date:	Not reported
TSDf Receipt Date:	1/18/2005
Transporter 2 ID:	Not reported
Manifest Updated Date:	Not reported
Transporter Receipt Date:	1/18/2005
Number Of Containers:	Not reported
Container Type:	R010
Waste Code1:	Not reported
Waste Code2:	Not reported
Waste Code3:	Not reported
Waste Code4:	Not reported
Waste Code5:	Not reported
Waste Code6:	Not reported
Comment:	Not reported
Fee Exempt Code:	Not reported
TSDf Name:	Northland Environmental Inc.
TSDf Id:	rid040098352

Map ID  
Direction  
Distance  
Elevation

MAP FINDINGS

Site

Database(s)

EDR ID Number  
EPA ID Number

**AMERICAN MEDICAL REPSONSE INC (Continued)**

**1007203962**

Transporter Name 2:	Not reported
Company Permit Number:	Not reported
Year:	Not reported
EPA ID:	NHD510108053
Manifest Docket Number:	MAF062037
Quarter:	Not reported
Waste Description:	OIL SLUDGE FOR LANDFILL
Transporter Contact Name:	Not reported
Quantity:	400
Transporter Contact Email:	Not reported
WT/Vol Units:	P
Filing Date:	Not reported
Total Fee:	Not reported
Item Number:	8319
Transporter Name:	FRANK CORP.
Billing Name:	Not reported
Transporter EPA ID:	MAD089353023
Date Paid:	Not reported
Time Paid:	Not reported
GEN Cert Date:	1/18/2005
Facility Receipt Date:	Not reported
Fee:	Not reported
Transporter 2 Receipt Date:	Not reported
Manifest Created Date:	Not reported
TSDf Receipt Date:	1/18/2005
Transporter 2 ID:	Not reported
Manifest Updated Date:	Not reported
Transporter Receipt Date:	1/18/2005
Number Of Containers:	Not reported
Container Type:	R010
Waste Code1:	Not reported
Waste Code2:	Not reported
Waste Code3:	Not reported
Waste Code4:	Not reported
Waste Code5:	Not reported
Waste Code6:	Not reported
Comment:	Not reported
Fee Exempt Code:	Not reported
TSDf Name:	Northland Environmental Inc.
TSDf Id:	rid040098352
Transporter Name 2:	Not reported
Company Permit Number:	Not reported
Year:	Not reported
EPA ID:	NHD510108053
Manifest Docket Number:	MAF062037
Quarter:	Not reported
Waste Description:	OIL SLUDGE FOR LANDFILL
Transporter Contact Name:	Not reported
Quantity:	400
Transporter Contact Email:	Not reported
WT/Vol Units:	P
Filing Date:	Not reported
Total Fee:	Not reported
Item Number:	3062
Transporter Name:	FRANK CORP.
Billing Name:	Not reported

Map ID  
Direction  
Distance  
Elevation

MAP FINDINGS

Site

Database(s)

EDR ID Number  
EPA ID Number

**AMERICAN MEDICAL REPSONSE INC (Continued)**

**1007203962**

Transporter EPA ID:	MAD089353023
Date Paid:	Not reported
Time Paid:	Not reported
GEN Cert Date:	1/18/2005
Facility Receipt Date:	Not reported
Fee:	Not reported
Transporter 2 Receipt Date:	Not reported
Manifest Created Date:	Not reported
TSDf Receipt Date:	1/18/2005
Transporter 2 ID:	Not reported
Manifest Updated Date:	Not reported
Transporter Receipt Date:	1/18/2005
Number Of Containers:	Not reported
Container Type:	R010
Waste Code1:	Not reported
Waste Code2:	Not reported
Waste Code3:	Not reported
Waste Code4:	Not reported
Waste Code5:	Not reported
Waste Code6:	Not reported
Comment:	Not reported
Fee Exempt Code:	Not reported
TSDf Name:	Northland Environmental Inc.
TSDf Id:	rid040098352
Transporter Name 2:	Not reported
Company Permit Number:	Not reported
Year:	Not reported
EPA ID:	NHD510108053
Manifest Docket Number:	MAF062037
Quarter:	Not reported
Waste Description:	OIL SLUDGE FOR LANDFILL
Transporter Contact Name:	Not reported
Quantity:	400
Transporter Contact Email:	Not reported
WT/Vol Units:	P
Filing Date:	Not reported
Total Fee:	Not reported
Item Number:	3062
Transporter Name:	FRANK CORP.
Billing Name:	Not reported
Transporter EPA ID:	MAD089353023
Date Paid:	Not reported
Time Paid:	Not reported
GEN Cert Date:	1/18/2005
Facility Receipt Date:	Not reported
Fee:	Not reported
Transporter 2 Receipt Date:	Not reported
Manifest Created Date:	Not reported
TSDf Receipt Date:	1/18/2005
Transporter 2 ID:	Not reported
Manifest Updated Date:	Not reported
Transporter Receipt Date:	1/18/2005
Number Of Containers:	Not reported
Container Type:	Not reported
Waste Code1:	R010

Map ID  
Direction  
Distance  
Elevation

MAP FINDINGS

Site

Database(s)

EDR ID Number  
EPA ID Number

AMERICAN MEDICAL REPSONSE INC (Continued)

1007203962

Waste Code2:	Not reported
Waste Code3:	Not reported
Waste Code4:	Not reported
Waste Code5:	Not reported
Waste Code6:	Not reported
Comment:	Not reported
Fee Exempt Code:	Not reported
TSD Name:	Northland Environmental Inc.
TSD ID:	rid040098352
Transporter Name 2:	Not reported
Company Permit Number:	Not reported
Year:	Not reported
EPA ID:	NHD510108053
Manifest Docket Number:	MAF062037
Quarter:	Not reported
Waste Description:	OIL SLUDGE FOR LANDFILL
Transporter Contact Name:	Not reported
Quantity:	400
Transporter Contact Email:	Not reported
WT/Vol Units:	P
Filing Date:	Not reported
Total Fee:	Not reported
Item Number:	35600
Transporter Name:	FRANK CORP.
Billing Name:	Not reported
Transporter EPA ID:	MAD089353023
Date Paid:	Not reported
Time Paid:	Not reported
GEN Cert Date:	1/18/2005
Facility Receipt Date:	Not reported
Fee:	Not reported
Transporter 2 Receipt Date:	Not reported
Manifest Created Date:	Not reported
TSD Receipt Date:	1/18/2005
Transporter 2 ID:	Not reported
Manifest Updated Date:	Not reported
Transporter Receipt Date:	1/18/2005
Number Of Containers:	Not reported
Container Type:	R010
Waste Code1:	Not reported
Waste Code2:	Not reported
Waste Code3:	Not reported
Waste Code4:	Not reported
Waste Code5:	Not reported
Waste Code6:	Not reported
Comment:	Not reported
Fee Exempt Code:	Not reported
TSD Name:	Northland Environmental Inc.
TSD ID:	rid040098352
Transporter Name 2:	Not reported
Company Permit Number:	Not reported
Year:	Not reported
EPA ID:	NHD510108053
Manifest Docket Number:	MAF062037
Quarter:	Not reported
Waste Description:	OIL SLUDGE FOR LANDFILL

Map ID  
Direction  
Distance  
Elevation

MAP FINDINGS

Site

Database(s)

EDR ID Number  
EPA ID Number

**AMERICAN MEDICAL REPSONSE INC (Continued)**

**1007203962**

Transporter Contact Name:	Not reported
Quantity:	400
Transporter Contact Email:	Not reported
WT/Vol Units:	P
Filing Date:	Not reported
Total Fee:	Not reported
Item Number:	8319
Transporter Name:	FRANK CORP.
Billing Name:	Not reported
Transporter EPA ID:	MAD089353023
Date Paid:	Not reported
Time Paid:	Not reported
GEN Cert Date:	1/18/2005
Facility Receipt Date:	Not reported
Fee:	Not reported
Transporter 2 Receipt Date:	Not reported
Manifest Created Date:	Not reported
TSDf Receipt Date:	1/18/2005
Transporter 2 ID:	Not reported
Manifest Updated Date:	Not reported
Transporter Receipt Date:	1/9/2004
Number Of Containers:	Not reported
Container Type:	NH01
Waste Code1:	Not reported
Waste Code2:	Not reported
Waste Code3:	Not reported
Waste Code4:	Not reported
Waste Code5:	Not reported
Waste Code6:	Not reported
Comment:	Not reported
Fee Exempt Code:	Not reported
TSDf Name:	Northland Environmental Inc.
TSDf Id:	rid040098352
Transporter Name 2:	Not reported
Company Permit Number:	Not reported
Year:	Not reported
EPA ID:	NHD510108053
Manifest Docket Number:	MAF066155
Quarter:	Not reported
Waste Description:	OILY SOLIDS
Transporter Contact Name:	Not reported
Quantity:	300
Transporter Contact Email:	Not reported
WT/Vol Units:	P
Filing Date:	Not reported
Total Fee:	Not reported
Item Number:	5939
Transporter Name:	FRANK CORP.
Billing Name:	Not reported
Transporter EPA ID:	MAD089353023
Date Paid:	Not reported
Time Paid:	Not reported
GEN Cert Date:	1/9/2004
Facility Receipt Date:	Not reported
Fee:	Not reported
Transporter 2 Receipt Date:	Not reported



Map ID  
Direction  
Distance  
Elevation

MAP FINDINGS

Site

Database(s)

EDR ID Number  
EPA ID Number

**AMERICAN MEDICAL REPSONSE INC (Continued)**

**1007203962**

Manifest Created Date:	Not reported
TSDf Receipt Date:	1/9/2004
Transporter 2 ID:	Not reported
Manifest Updated Date:	Not reported
Transporter Receipt Date:	1/9/2004
Number Of Containers:	Not reported
Container Type:	NH01
Waste Code1:	Not reported
Waste Code2:	Not reported
Waste Code3:	Not reported
Waste Code4:	Not reported
Waste Code5:	Not reported
Waste Code6:	Not reported
Comment:	Not reported
Fee Exempt Code:	Not reported
TSDf Name:	Northland Environmental Inc.
TSDf Id:	rid040098352
Transporter Name 2:	Not reported
Company Permit Number:	Not reported
Year:	Not reported
EPA ID:	NHD510108053
Manifest Docket Number:	MAF066155
Quarter:	Not reported
Waste Description:	OILY SOLIDS
Transporter Contact Name:	Not reported
Quantity:	300
Transporter Contact Email:	Not reported
WT/Vol Units:	P
Filing Date:	Not reported
Total Fee:	Not reported
Item Number:	5939
Transporter Name:	FRANK CORP.
Billing Name:	Not reported
Transporter EPA ID:	MAD089353023
Date Paid:	Not reported
Time Paid:	Not reported
GEN Cert Date:	1/9/2004
Facility Receipt Date:	Not reported
Fee:	Not reported
Transporter 2 Receipt Date:	Not reported
Manifest Created Date:	Not reported
TSDf Receipt Date:	1/9/2004
Transporter 2 ID:	Not reported
Manifest Updated Date:	Not reported

[Click this hyperlink](#) while viewing on your computer to access additional RI\_MANIFEST: detail in the EDR Site Report.

Map ID  
 Direction  
 Distance  
 Elevation

MAP FINDINGS

Site

Database(s)

EDR ID Number  
 EPA ID Number

**K78**      **NEW ENGLAND RENTAL**      **RCRA NonGen / NLR**      **1008883166**  
**61 ELM ST**      **NHD510014327**  
**< 1/8**      **MANCHESTER, NH 03103**  
**1 ft.**

**Site 5 of 12 in cluster K**

**Relative:**  
**Higher**  
**Actual:**  
**211 ft.**

RCRA NonGen / NLR:		1999-03-06 00:00:00.0
Date Form Received by Agency:		
Handler Name:	NEW ENGLAND RENTAL	
Handler Address:	61 ELM ST	
Handler City,State,Zip:	MANCHESTER, NH 03103	
EPA ID:	NHD510014327	
Contact Name:	JOHN CASWELL	
Contact Address:	61 ELM ST	
Contact City,State,Zip:	MANCHESTER, NH 03103	
Contact Telephone:	603-622-1555	
Contact Fax:	Not reported	
Contact Email:	Not reported	
Contact Title:	Not reported	
EPA Region:	01	
Land Type:	Private	
Federal Waste Generator Description:	Not a generator, verified	
Non-Notifier:	Not reported	
Biennial Report Cycle:	Not reported	
Accessibility:	Not reported	
Active Site Indicator:	Not reported	
State District Owner:	Not reported	
State District:	Not reported	
Mailing Address:	61 ELM ST	
Mailing City,State,Zip:	MANCHESTER, NH 03103	
Owner Name:	Not reported	
Owner Type:	Not reported	
Operator Name:	Not reported	
Operator Type:	Not reported	
Short-Term Generator Activity:	No	
Importer Activity:	No	
Mixed Waste Generator:	No	
Transporter Activity:	No	
Transfer Facility Activity:	No	
Recycler Activity with Storage:	No	
Small Quantity On-Site Burner Exemption:	No	
Smelting Melting and Refining Furnace Exemption:	No	
Underground Injection Control:	No	
Off-Site Waste Receipt:	No	
Universal Waste Indicator:	No	
Universal Waste Destination Facility:	No	
Federal Universal Waste:	No	
Active Site Fed-Reg Treatment Storage and Disposal Facility:	Not reported	
Active Site Converter Treatment storage and Disposal Facility:	Not reported	
Active Site State-Reg Treatment Storage and Disposal Facility:	Not reported	
Active Site State-Reg Handler:	---	
Federal Facility Indicator:	Not reported	
Hazardous Secondary Material Indicator:	NN	
Sub-Part K Indicator:	Not reported	
Commercial TSD Indicator:	No	
Treatment Storage and Disposal Type:	Not reported	
2018 GPRA Permit Baseline:	Not on the Baseline	
2018 GPRA Renewals Baseline:	Not on the Baseline	
Permit Renewals Workload Universe:	Not reported	

Map ID  
 Direction  
 Distance  
 Elevation

MAP FINDINGS

Site

Database(s)

EDR ID Number  
 EPA ID Number

**NEW ENGLAND RENTAL (Continued)**

**1008883166**

Permit Workload Universe:	Not reported
Permit Progress Universe:	Not reported
Post-Closure Workload Universe:	Not reported
Closure Workload Universe:	Not reported
202 GPRA Corrective Action Baseline:	No
Corrective Action Workload Universe:	No
Subject to Corrective Action Universe:	No
Non-TSDFs Where RCRA CA has Been Imposed Universe:	No
TSDFs Potentially Subject to CA Under 3004 (u)/(v) Universe:	No
TSDFs Only Subject to CA under Discretionary Auth Universe:	No
Corrective Action Priority Ranking:	No NCAPS ranking
Environmental Control Indicator:	No
Institutional Control Indicator:	No
Human Exposure Controls Indicator:	N/A
Groundwater Controls Indicator:	N/A
Operating TSDF Universe:	Not reported
Full Enforcement Universe:	Not reported
Significant Non-Complier Universe:	No
Unaddressed Significant Non-Complier Universe:	No
Addressed Significant Non-Complier Universe:	No
Significant Non-Complier With a Compliance Schedule Universe:	No
Financial Assurance Required:	Not reported
Handler Date of Last Change:	2005-10-20 00:00:00.0
Recognized Trader-Importer:	No
Recognized Trader-Exporter:	No
Importer of Spent Lead Acid Batteries:	No
Exporter of Spent Lead Acid Batteries:	No
Recycler Activity Without Storage:	Not reported
Manifest Broker:	Not reported
Sub-Part P Indicator:	No

Historic Generators:

Receive Date:	1999-03-06 00:00:00.0
Handler Name:	NEW ENGLAND RENTAL
Federal Waste Generator Description:	Not a generator, verified
State District Owner:	Not reported
Large Quantity Handler of Universal Waste:	No
Recognized Trader Importer:	No
Recognized Trader Exporter:	No
Spent Lead Acid Battery Importer:	No
Spent Lead Acid Battery Exporter:	No
Current Record:	Yes
Non Storage Recycler Activity:	Not reported
Electronic Manifest Broker:	Not reported

List of NAICS Codes and Descriptions:  
 NAICS Codes: No NAICS Codes Found

Facility Has Received Notices of Violations:  
 Violations: No Violations Found

Evaluation Action Summary:  
 Evaluations: No Evaluations Found

Map ID  
 Direction  
 Distance  
 Elevation

MAP FINDINGS

Site

Database(s)

EDR ID Number  
 EPA ID Number

**M79**  
 < 1/8  
 1 ft.

**D & L AUTO**  
**55 CALEF ROAD**  
**MANCHESTER, NH**

**NH ALLSITES**

**S105772061**  
 N/A

**Site 2 of 7 in cluster M**

**Relative:**  
**Higher**  
**Actual:**  
**210 ft.**

**ALLSITES:**  
 Name: D & L AUTO  
 Address: 55 CALEF ROAD  
 City,State,Zip: MANCHESTER, NH  
 Facility ID: 199408033  
 Project Type: UIC  
 Project Description: UNDERGROUND INJECTION CONTROL  
 Project Manager: CLOSED  
 Expiration Date: Not reported

**L80**  
 < 1/8  
 1 ft.

**PROWORKS COLLISION CENTER**  
**52 ELM ST**  
**MANCHESTER, NH 03101**

**RCRA NonGen / NLR**

**1004750827**  
**NHD986472744**

**Site 2 of 5 in cluster L**

**Relative:**  
**Higher**  
**Actual:**  
**206 ft.**

**RCRA NonGen / NLR:**  
 Date Form Received by Agency: 2009-06-15 00:00:00.0  
 Handler Name: PROWORKS COLLISION CENTER  
 Handler Address: 52 ELM ST  
 Handler City,State,Zip: MANCHESTER, NH 03101  
 EPA ID: NHD986472744  
 Contact Name: MARK SILVERNAIL  
 Contact Address: 207 MAST RD  
 Contact City,State,Zip: GOFFSTOWN, NH 03054  
 Contact Telephone: 603-625-1284  
 Contact Fax: Not reported  
 Contact Email: Not reported  
 Contact Title: Not reported  
 EPA Region: 01  
 Land Type: Private  
 Federal Waste Generator Description: Not a generator, verified  
 Non-Notifier: Not reported  
 Biennial Report Cycle: Not reported  
 Accessibility: Not reported  
 Active Site Indicator: Not reported  
 State District Owner: Not reported  
 State District: Not reported  
 Mailing Address: 207 MAST RD  
 Mailing City,State,Zip: GOFFSTOWN, NH 03054  
 Owner Name: THIBEAULT CORPORATION  
 Owner Type: Private  
 Operator Name: PROWORKS COLLISION LLC  
 Operator Type: Private  
 Short-Term Generator Activity: No  
 Importer Activity: No  
 Mixed Waste Generator: No  
 Transporter Activity: No  
 Transfer Facility Activity: No  
 Recycler Activity with Storage: No  
 Small Quantity On-Site Burner Exemption: No  
 Smelting Melting and Refining Furnace Exemption: No  
 Underground Injection Control: No  
 Off-Site Waste Receipt: No

Map ID  
 Direction  
 Distance  
 Elevation

MAP FINDINGS

Site

Database(s)

EDR ID Number  
 EPA ID Number

**PROWORKS COLLISION CENTER (Continued)**

**1004750827**

Universal Waste Indicator:	No
Universal Waste Destination Facility:	No
Federal Universal Waste:	No
Active Site Fed-Reg Treatment Storage and Disposal Facility:	Not reported
Active Site Converter Treatment storage and Disposal Facility:	Not reported
Active Site State-Reg Treatment Storage and Disposal Facility:	Not reported
Active Site State-Reg Handler:	---
Federal Facility Indicator:	Not reported
Hazardous Secondary Material Indicator:	NN
Sub-Part K Indicator:	Not reported
Commercial TSD Indicator:	No
Treatment Storage and Disposal Type:	Not reported
2018 GPRA Permit Baseline:	Not on the Baseline
2018 GPRA Renewals Baseline:	Not on the Baseline
Permit Renewals Workload Universe:	Not reported
Permit Workload Universe:	Not reported
Permit Progress Universe:	Not reported
Post-Closure Workload Universe:	Not reported
Closure Workload Universe:	Not reported
202 GPRA Corrective Action Baseline:	No
Corrective Action Workload Universe:	No
Subject to Corrective Action Universe:	No
Non-TSDs Where RCRA CA has Been Imposed Universe:	No
TSDs Potentially Subject to CA Under 3004 (u)/(v) Universe:	No
TSDs Only Subject to CA under Discretionary Auth Universe:	No
Corrective Action Priority Ranking:	No NCAPS ranking
Environmental Control Indicator:	No
Institutional Control Indicator:	No
Human Exposure Controls Indicator:	N/A
Groundwater Controls Indicator:	N/A
Operating TSDF Universe:	Not reported
Full Enforcement Universe:	Not reported
Significant Non-Complier Universe:	No
Unaddressed Significant Non-Complier Universe:	No
Addressed Significant Non-Complier Universe:	No
Significant Non-Complier With a Compliance Schedule Universe:	No
Financial Assurance Required:	Not reported
Handler Date of Last Change:	2010-11-08 12:09:14.0
Recognized Trader-Importer:	No
Recognized Trader-Exporter:	No
Importer of Spent Lead Acid Batteries:	No
Exporter of Spent Lead Acid Batteries:	No
Recycler Activity Without Storage:	Not reported
Manifest Broker:	Not reported
Sub-Part P Indicator:	No

**Hazardous Waste Summary:**

Waste Code: D001  
 Waste Description: IGNITABLE WASTE

Waste Code: F003  
 Waste Description: THE FOLLOWING SPENT NONHALOGENATED SOLVENTS: XYLENE, ACETONE, ETHYL ACETATE, ETHYL BENZENE, ETHYL ETHER, METHYL ISOBUTYL KETONE, N-BUTYL ALCOHOL, CYCLOHEXANONE, AND METHANOL; ALL SPENT SOLVENT MIXTURES/BLENDS CONTAINING, BEFORE USE, ONLY THE ABOVE SPENT NONHALOGENATED SOLVENTS; AND ALL SPENT SOLVENT MIXTURES/BLENDS

Map ID  
Direction  
Distance  
Elevation

MAP FINDINGS

Site

Database(s)

EDR ID Number  
EPA ID Number

**PROWORKS COLLISION CENTER (Continued)**

**1004750827**

CONTAINING, BEFORE USE, ONE OR MORE OF THE ABOVE NONHALOGENATED SOLVENTS, AND A TOTAL OF TEN PERCENT OR MORE (BY VOLUME) OF ONE OR MORE OF THOSE SOLVENTS LISTED IN F001, F002, F004, AND F005; AND STILL BOTTOMS FROM THE RECOVERY OF THESE SPENT SOLVENTS AND SPENT SOLVENT MIXTURES.

Waste Code: F005  
Waste Description: THE FOLLOWING SPENT NONHALOGENATED SOLVENTS: TOLUENE, METHYL ETHYL KETONE, CARBON DISULFIDE, ISOBUTANOL, PYRIDINE, BENZENE, 2-ETHOXYETHANOL, AND 2-NITROPROPANE; ALL SPENT SOLVENT MIXTURES/BLENDS CONTAINING, BEFORE USE, A TOTAL OF TEN PERCENT OR MORE (BY VOLUME) OF ONE OR MORE OF THE ABOVE NONHALOGENATED SOLVENTS OR THOSE SOLVENTS LISTED IN F001, F002, OR F004; AND STILL BOTTOMS FROM THE RECOVERY OF THESE SPENT SOLVENTS AND SPENT SOLVENT MIXTURES.

Handler - Owner Operator:

Owner/Operator Indicator: Owner  
Owner/Operator Name: THIBEAULT CORPORATION  
Legal Status: Private  
Date Became Current: 1999-09-30 00:00:00.  
Date Ended Current: Not reported  
Owner/Operator Address: 603 OLD MAMMOTH RD  
Owner/Operator City,State,Zip: LONDONDERRY, NH 03053  
Owner/Operator Telephone: 603-669-6114  
Owner/Operator Telephone Ext: Not reported  
Owner/Operator Fax: Not reported  
Owner/Operator Email: Not reported

Owner/Operator Indicator: Owner  
Owner/Operator Name: RONALD OUELLETTE  
Legal Status: Private  
Date Became Current: 2001-01-16 00:00:00.  
Date Ended Current: Not reported  
Owner/Operator Address: 6 PALMER RD  
Owner/Operator City,State,Zip: GOFFSTOWN, NH 03045  
Owner/Operator Telephone: 603-497-4646  
Owner/Operator Telephone Ext: Not reported  
Owner/Operator Fax: Not reported  
Owner/Operator Email: Not reported

Owner/Operator Indicator: Owner  
Owner/Operator Name: RONALD OUELLETTE  
Legal Status: Private  
Date Became Current: Not reported  
Date Ended Current: Not reported  
Owner/Operator Address: 6 PALMER RD  
Owner/Operator City,State,Zip: GOFFSTOWN, NH 03045  
Owner/Operator Telephone: 603-497-4646  
Owner/Operator Telephone Ext: Not reported  
Owner/Operator Fax: Not reported  
Owner/Operator Email: Not reported

Owner/Operator Indicator: Owner  
Owner/Operator Name: THIBEAULT CORPORATION  
Legal Status: Private  
Date Became Current: 1999-09-30 00:00:00.  
Date Ended Current: Not reported

Map ID  
Direction  
Distance  
Elevation

MAP FINDINGS

Site

Database(s)

EDR ID Number  
EPA ID Number

**PROWORKS COLLISION CENTER (Continued)**

**1004750827**

Owner/Operator Address: 603 OLD MAMMOTH RD  
Owner/Operator City,State,Zip: LONDONDERRY, NH 03053  
Owner/Operator Telephone: 603-669-6114  
Owner/Operator Telephone Ext: Not reported  
Owner/Operator Fax: Not reported  
Owner/Operator Email: Not reported

Owner/Operator Indicator: Operator  
Owner/Operator Name: PROWORKS COLLISION LLC  
Legal Status: Private  
Date Became Current: 1998-10-01 00:00:00.  
Date Ended Current: Not reported  
Owner/Operator Address: 52 ELM ST  
Owner/Operator City,State,Zip: MANCHESTER, NH 03101  
Owner/Operator Telephone: 603-625-1284  
Owner/Operator Telephone Ext: Not reported  
Owner/Operator Fax: Not reported  
Owner/Operator Email: Not reported

Owner/Operator Indicator: Owner  
Owner/Operator Name: THIBEAULT PROPERTIES  
Legal Status: Private  
Date Became Current: Not reported  
Date Ended Current: Not reported  
Owner/Operator Address: 603 OLD MAMMOTH RD  
Owner/Operator City,State,Zip: LONDONDERRY, NH 03053  
Owner/Operator Telephone: 603-669-6114  
Owner/Operator Telephone Ext: Not reported  
Owner/Operator Fax: Not reported  
Owner/Operator Email: Not reported

Owner/Operator Indicator: Operator  
Owner/Operator Name: PROWORKS COLLISION LLC  
Legal Status: Private  
Date Became Current: 1998-10-01 00:00:00.  
Date Ended Current: Not reported  
Owner/Operator Address: 52 ELM ST  
Owner/Operator City,State,Zip: MANCHESTER, NH 03101  
Owner/Operator Telephone: 603-625-1284  
Owner/Operator Telephone Ext: Not reported  
Owner/Operator Fax: Not reported  
Owner/Operator Email: Not reported

Owner/Operator Indicator: Operator  
Owner/Operator Name: PROWORKS COLLISION LLC  
Legal Status: Private  
Date Became Current: 1998-10-01 00:00:00.  
Date Ended Current: Not reported  
Owner/Operator Address: 52 ELM ST  
Owner/Operator City,State,Zip: MANCHESTER, NH 03101  
Owner/Operator Telephone: 603-625-1284  
Owner/Operator Telephone Ext: Not reported  
Owner/Operator Fax: Not reported  
Owner/Operator Email: Not reported

Owner/Operator Indicator: Owner  
Owner/Operator Name: THIBEAULT CORPORATION

Map ID  
Direction  
Distance  
Elevation

MAP FINDINGS

Site

Database(s)

EDR ID Number  
EPA ID Number

**PROWORKS COLLISION CENTER (Continued)**

**1004750827**

Legal Status: Private  
Date Became Current: 1999-09-30 00:00:00.  
Date Ended Current: Not reported  
Owner/Operator Address: 603 OLD MAMMOTH RD  
Owner/Operator City,State,Zip: LONDONDERRY, NH 03053  
Owner/Operator Telephone: 603-669-6114  
Owner/Operator Telephone Ext: Not reported  
Owner/Operator Fax: Not reported  
Owner/Operator Email: Not reported

Historic Generators:

Receive Date: 2005-04-12 00:00:00.0  
Handler Name: PROWORKS COLLISION CENTER  
Federal Waste Generator Description: Conditionally Exempt Small Quantity Generator  
State District Owner: Not reported  
Large Quantity Handler of Universal Waste: No  
Recognized Trader Importer: No  
Recognized Trader Exporter: No  
Spent Lead Acid Battery Importer: No  
Spent Lead Acid Battery Exporter: No  
Current Record: No  
Non Storage Recycler Activity: Not reported  
Electronic Manifest Broker: Not reported

Receive Date: 2009-06-15 00:00:00.0  
Handler Name: PROWORKS COLLISION CENTER  
Federal Waste Generator Description: Not a generator, verified  
State District Owner: Not reported  
Large Quantity Handler of Universal Waste: No  
Recognized Trader Importer: No  
Recognized Trader Exporter: No  
Spent Lead Acid Battery Importer: No  
Spent Lead Acid Battery Exporter: No  
Current Record: No  
Non Storage Recycler Activity: Not reported  
Electronic Manifest Broker: Not reported

Receive Date: 2009-06-15 00:00:00.0  
Handler Name: PROWORKS COLLISION CENTER  
Federal Waste Generator Description: Not a generator, verified  
State District Owner: Not reported  
Large Quantity Handler of Universal Waste: No  
Recognized Trader Importer: No  
Recognized Trader Exporter: No  
Spent Lead Acid Battery Importer: No  
Spent Lead Acid Battery Exporter: No  
Current Record: Yes  
Non Storage Recycler Activity: Not reported  
Electronic Manifest Broker: Not reported

Receive Date: 1991-12-02 00:00:00.0  
Handler Name: PROWORKS COLLISION CENTER  
Federal Waste Generator Description: Conditionally Exempt Small Quantity Generator  
State District Owner: Not reported  
Large Quantity Handler of Universal Waste: No  
Recognized Trader Importer: No  
Recognized Trader Exporter: No



Map ID  
 Direction  
 Distance  
 Elevation

MAP FINDINGS

Site

Database(s)

EDR ID Number  
 EPA ID Number

**PROWORKS COLLISION CENTER (Continued)**

**1004750827**

Spent Lead Acid Battery Importer:	No
Spent Lead Acid Battery Exporter:	No
Current Record:	No
Non Storage Recycler Activity:	Not reported
Electronic Manifest Broker:	Not reported
Receive Date:	2000-04-12 00:00:00.0
Handler Name:	PROWORKS COLLISION CENTER
Federal Waste Generator Description:	Conditionally Exempt Small Quantity Generator
State District Owner:	Not reported
Large Quantity Handler of Universal Waste:	No
Recognized Trader Importer:	No
Recognized Trader Exporter:	No
Spent Lead Acid Battery Importer:	No
Spent Lead Acid Battery Exporter:	No
Current Record:	No
Non Storage Recycler Activity:	Not reported
Electronic Manifest Broker:	Not reported

List of NAICS Codes and Descriptions:

NAICS Code:	532111
NAICS Description:	PASSENGER CAR RENTAL
NAICS Code:	532112
NAICS Description:	PASSENGER CAR LEASING
NAICS Code:	811121
NAICS Description:	AUTOMOTIVE BODY, PAINT, AND INTERIOR REPAIR AND MAINTENANCE

Facility Has Received Notices of Violations:

Violations: No Violations Found

Evaluation Action Summary:

Evaluations: No Evaluations Found

**O81**

**MANCHESTER EQUIPMENT & SALES**  
**50 ELM ST**  
**MANCHESTER, NH 03101**

**RCRA NonGen / NLR**

**1008889012**  
**NHD510128937**

< 1/8  
 1 ft.

**Site 1 of 4 in cluster O**

**Relative:  
 Higher**

RCRA NonGen / NLR:

**Actual:  
 212 ft.**

Date Form Received by Agency:	1999-03-06 00:00:00.0
Handler Name:	MANCHESTER EQUIPMENT & SALES
Handler Address:	50 ELM ST
Handler City,State,Zip:	MANCHESTER, NH 03101
EPA ID:	NHD510128937
Contact Name:	PAUL DUCHESNE
Contact Address:	50 ELM ST
Contact City,State,Zip:	MANCHESTER, NH 03101
Contact Telephone:	603-669-6114
Contact Fax:	Not reported
Contact Email:	Not reported
Contact Title:	Not reported
EPA Region:	01

Map ID  
 Direction  
 Distance  
 Elevation

MAP FINDINGS

Site

Database(s)

EDR ID Number  
 EPA ID Number

**MANCHESTER EQUIPMENT & SALES (Continued)**

**1008889012**

Land Type:	Private
Federal Waste Generator Description:	Not a generator, verified
Non-Notifier:	Not reported
Biennial Report Cycle:	Not reported
Accessibility:	Not reported
Active Site Indicator:	Not reported
State District Owner:	Not reported
State District:	Not reported
Mailing Address:	50 ELM ST
Mailing City, State, Zip:	MANCHESTER, NH 03101
Owner Name:	Not reported
Owner Type:	Not reported
Operator Name:	Not reported
Operator Type:	Not reported
Short-Term Generator Activity:	No
Importer Activity:	No
Mixed Waste Generator:	No
Transporter Activity:	No
Transfer Facility Activity:	No
Recycler Activity with Storage:	No
Small Quantity On-Site Burner Exemption:	No
Smelting Melting and Refining Furnace Exemption:	No
Underground Injection Control:	No
Off-Site Waste Receipt:	No
Universal Waste Indicator:	No
Universal Waste Destination Facility:	No
Federal Universal Waste:	No
Active Site Fed-Reg Treatment Storage and Disposal Facility:	Not reported
Active Site Converter Treatment storage and Disposal Facility:	Not reported
Active Site State-Reg Treatment Storage and Disposal Facility:	Not reported
Active Site State-Reg Handler:	---
Federal Facility Indicator:	Not reported
Hazardous Secondary Material Indicator:	NN
Sub-Part K Indicator:	Not reported
Commercial TSD Indicator:	No
Treatment Storage and Disposal Type:	Not reported
2018 GPRA Permit Baseline:	Not on the Baseline
2018 GPRA Renewals Baseline:	Not on the Baseline
Permit Renewals Workload Universe:	Not reported
Permit Workload Universe:	Not reported
Permit Progress Universe:	Not reported
Post-Closure Workload Universe:	Not reported
Closure Workload Universe:	Not reported
202 GPRA Corrective Action Baseline:	No
Corrective Action Workload Universe:	No
Subject to Corrective Action Universe:	No
Non-TSDs Where RCRA CA has Been Imposed Universe:	No
TSDs Potentially Subject to CA Under 3004 (u)/(v) Universe:	No
TSDs Only Subject to CA under Discretionary Auth Universe:	No
Corrective Action Priority Ranking:	No NCAPS ranking
Environmental Control Indicator:	No
Institutional Control Indicator:	No
Human Exposure Controls Indicator:	N/A
Groundwater Controls Indicator:	N/A
Operating TSD Universe:	Not reported
Full Enforcement Universe:	Not reported
Significant Non-Complier Universe:	No

Map ID  
 Direction  
 Distance  
 Elevation

MAP FINDINGS

Site

Database(s)

EDR ID Number  
 EPA ID Number

**MANCHESTER EQUIPMENT & SALES (Continued)**

**1008889012**

Unaddressed Significant Non-Complier Universe:	No
Addressed Significant Non-Complier Universe:	No
Significant Non-Complier With a Compliance Schedule Universe:	No
Financial Assurance Required:	Not reported
Handler Date of Last Change:	2005-10-20 00:00:00.0
Recognized Trader-Importer:	No
Recognized Trader-Exporter:	No
Importer of Spent Lead Acid Batteries:	No
Exporter of Spent Lead Acid Batteries:	No
Recycler Activity Without Storage:	Not reported
Manifest Broker:	Not reported
Sub-Part P Indicator:	No

Historic Generators:

Receive Date:	1999-03-06 00:00:00.0
Handler Name:	MANCHESTER EQUIPMENT & SALES
Federal Waste Generator Description:	Not a generator, verified
State District Owner:	Not reported
Large Quantity Handler of Universal Waste:	No
Recognized Trader Importer:	No
Recognized Trader Exporter:	No
Spent Lead Acid Battery Importer:	No
Spent Lead Acid Battery Exporter:	No
Current Record:	Yes
Non Storage Recycler Activity:	Not reported
Electronic Manifest Broker:	Not reported

List of NAICS Codes and Descriptions:

NAICS Codes:	No NAICS Codes Found
--------------	----------------------

Facility Has Received Notices of Violations:

Violations:	No Violations Found
-------------	---------------------

Evaluation Action Summary:

Evaluations:	No Evaluations Found
--------------	----------------------

**K82**

**MCDOWELLS AUTO BODY**

**RCRA-VSQG**

**1000842072**

**61 ELM ST**

**NHD981209745**

**< 1/8  
1 ft.**

**MANCHESTER, NH 03101**

**Site 6 of 12 in cluster K**

**Relative:  
Higher**

RCRA-VSQG:

**Actual:  
211 ft.**

Date Form Received by Agency:	2019-12-20 00:00:00.0
Handler Name:	MCDOWELLS AUTO BODY
Handler Address:	61 ELM ST
Handler City,State,Zip:	MANCHESTER, NH 03101
EPA ID:	NHD981209745
Contact Name:	JAMES MCDOWELL
Contact Address:	Not reported
Contact City,State,Zip:	Not reported
Contact Telephone:	603-622-5322
Contact Fax:	Not reported
Contact Email:	JIM@MCDOWELLS.COMCASTBIZ.NET

Map ID  
 Direction  
 Distance  
 Elevation

MAP FINDINGS

Site

Database(s)

EDR ID Number  
 EPA ID Number

**MCDOWELLS AUTO BODY (Continued)**

**1000842072**

Contact Title:	Not reported
EPA Region:	01
Land Type:	Private
Federal Waste Generator Description:	Conditionally Exempt Small Quantity Generator
Non-Notifier:	Not reported
Biennial Report Cycle:	Not reported
Accessibility:	Not reported
Active Site Indicator:	Handler Activities
State District Owner:	Not reported
State District:	Not reported
Mailing Address:	61 ELM ST
Mailing City,State,Zip:	MANCHESTER, NH 03101
Owner Name:	JAMES S MCDOWEL
Owner Type:	Private
Operator Name:	JAMES S MCDOWEL
Operator Type:	Private
Short-Term Generator Activity:	No
Importer Activity:	No
Mixed Waste Generator:	No
Transporter Activity:	No
Transfer Facility Activity:	No
Recycler Activity with Storage:	No
Small Quantity On-Site Burner Exemption:	No
Smelting Melting and Refining Furnace Exemption:	No
Underground Injection Control:	No
Off-Site Waste Receipt:	No
Universal Waste Indicator:	No
Universal Waste Destination Facility:	No
Federal Universal Waste:	No
Active Site Fed-Reg Treatment Storage and Disposal Facility:	Not reported
Active Site Converter Treatment storage and Disposal Facility:	Not reported
Active Site State-Reg Treatment Storage and Disposal Facility:	Not reported
Active Site State-Reg Handler:	---
Federal Facility Indicator:	Not reported
Hazardous Secondary Material Indicator:	N
Sub-Part K Indicator:	Not reported
Commercial TSD Indicator:	No
Treatment Storage and Disposal Type:	Not reported
2018 GPRA Permit Baseline:	Not on the Baseline
2018 GPRA Renewals Baseline:	Not on the Baseline
Permit Renewals Workload Universe:	Not reported
Permit Workload Universe:	Not reported
Permit Progress Universe:	Not reported
Post-Closure Workload Universe:	Not reported
Closure Workload Universe:	Not reported
202 GPRA Corrective Action Baseline:	No
Corrective Action Workload Universe:	No
Subject to Corrective Action Universe:	No
Non-TSDs Where RCRA CA has Been Imposed Universe:	No
TSDs Potentially Subject to CA Under 3004 (u)/(v) Universe:	No
TSDs Only Subject to CA under Discretionary Auth Universe:	No
Corrective Action Priority Ranking:	No NCAPS ranking
Environmental Control Indicator:	No
Institutional Control Indicator:	No
Human Exposure Controls Indicator:	N/A
Groundwater Controls Indicator:	N/A
Operating TSDF Universe:	Not reported

Map ID  
Direction  
Distance  
Elevation

MAP FINDINGS

Site

Database(s)

EDR ID Number  
EPA ID Number

**MCDOWELLS AUTO BODY (Continued)**

**1000842072**

Full Enforcement Universe:	Not reported
Significant Non-Complier Universe:	No
Unaddressed Significant Non-Complier Universe:	No
Addressed Significant Non-Complier Universe:	No
Significant Non-Complier With a Compliance Schedule Universe:	No
Financial Assurance Required:	Not reported
Handler Date of Last Change:	2020-03-09 15:41:51.0
Recognized Trader-Importer:	No
Recognized Trader-Exporter:	No
Importer of Spent Lead Acid Batteries:	No
Exporter of Spent Lead Acid Batteries:	No
Recycler Activity Without Storage:	No
Manifest Broker:	No
Sub-Part P Indicator:	No

Biennial: List of Years

Year: 2003

[Click Here for Biennial Reporting System Data:](#)

Hazardous Waste Summary:

Waste Code: D001  
Waste Description: IGNITABLE WASTE

Waste Code: D018  
Waste Description: BENZENE

Waste Code: F003  
Waste Description: THE FOLLOWING SPENT NONHALOGENATED SOLVENTS: XYLENE, ACETONE, ETHYL ACETATE, ETHYL BENZENE, ETHYL ETHER, METHYL ISOBUTYL KETONE, N-BUTYL ALCOHOL, CYCLOHEXANONE, AND METHANOL; ALL SPENT SOLVENT MIXTURES/BLENDS CONTAINING, BEFORE USE, ONLY THE ABOVE SPENT NONHALOGENATED SOLVENTS; AND ALL SPENT SOLVENT MIXTURES/BLENDS CONTAINING, BEFORE USE, ONE OR MORE OF THE ABOVE NONHALOGENATED SOLVENTS, AND A TOTAL OF TEN PERCENT OR MORE (BY VOLUME) OF ONE OR MORE OF THOSE SOLVENTS LISTED IN F001, F002, F004, AND F005; AND STILL BOTTOMS FROM THE RECOVERY OF THESE SPENT SOLVENTS AND SPENT SOLVENT MIXTURES.

Waste Code: F005  
Waste Description: THE FOLLOWING SPENT NONHALOGENATED SOLVENTS: TOLUENE, METHYL ETHYL KETONE, CARBON DISULFIDE, ISOBUTANOL, PYRIDINE, BENZENE, 2-ETHOXYETHANOL, AND 2-NITROPROPANE; ALL SPENT SOLVENT MIXTURES/BLENDS CONTAINING, BEFORE USE, A TOTAL OF TEN PERCENT OR MORE (BY VOLUME) OF ONE OR MORE OF THE ABOVE NONHALOGENATED SOLVENTS OR THOSE SOLVENTS LISTED IN F001, F002, OR F004; AND STILL BOTTOMS FROM THE RECOVERY OF THESE SPENT SOLVENTS AND SPENT SOLVENT MIXTURES.

Handler - Owner Operator:

Owner/Operator Indicator:	Operator
Owner/Operator Name:	JAMES S MCDOWELL
Legal Status:	Private
Date Became Current:	1977-06-01 00:00:00.
Date Ended Current:	Not reported
Owner/Operator Address:	61 ELM ST
Owner/Operator City,State,Zip:	MANCHESTER, NH 03101

Map ID  
Direction  
Distance  
Elevation

MAP FINDINGS

Site

Database(s)

EDR ID Number  
EPA ID Number

**MCDOWELLS AUTO BODY (Continued)**

**1000842072**

Owner/Operator Telephone:	603-622-5322
Owner/Operator Telephone Ext:	Not reported
Owner/Operator Fax:	Not reported
Owner/Operator Email:	Not reported
Owner/Operator Indicator:	Owner
Owner/Operator Name:	JAMES S MCDOWELL
Legal Status:	Private
Date Became Current:	1977-06-01 00:00:00.
Date Ended Current:	Not reported
Owner/Operator Address:	61 ELM ST
Owner/Operator City,State,Zip:	MANCHESTER, NH 03101
Owner/Operator Telephone:	603-622-5322
Owner/Operator Telephone Ext:	Not reported
Owner/Operator Fax:	Not reported
Owner/Operator Email:	Not reported
Owner/Operator Indicator:	Operator
Owner/Operator Name:	JAMES S MCDOWELL
Legal Status:	Private
Date Became Current:	1977-06-01 00:00:00.
Date Ended Current:	Not reported
Owner/Operator Address:	61 ELM ST
Owner/Operator City,State,Zip:	MANCHESTER, NH 03101
Owner/Operator Telephone:	603-622-5322
Owner/Operator Telephone Ext:	Not reported
Owner/Operator Fax:	Not reported
Owner/Operator Email:	Not reported
Owner/Operator Indicator:	Owner
Owner/Operator Name:	JAMES S MCDOWELL
Legal Status:	Private
Date Became Current:	1977-06-01 00:00:00.
Date Ended Current:	Not reported
Owner/Operator Address:	61 ELM ST
Owner/Operator City,State,Zip:	MANCHESTER, NH 03101
Owner/Operator Telephone:	603-622-5322
Owner/Operator Telephone Ext:	Not reported
Owner/Operator Fax:	Not reported
Owner/Operator Email:	Not reported
Owner/Operator Indicator:	Owner
Owner/Operator Name:	JAMES S MCDOWELL
Legal Status:	Private
Date Became Current:	1977-06-01 00:00:00.

Map ID  
Direction  
Distance  
Elevation

MAP FINDINGS

Site

Database(s)

EDR ID Number  
EPA ID Number

**MCDOWELLS AUTO BODY (Continued)**

**1000842072**

Date Ended Current: Not reported  
Owner/Operator Address: 61 ELM ST  
Owner/Operator City,State,Zip: MANCHESTER, NH 03101  
Owner/Operator Telephone: 603-622-5322  
Owner/Operator Telephone Ext: Not reported  
Owner/Operator Fax: Not reported  
Owner/Operator Email: Not reported

Owner/Operator Indicator: Operator  
Owner/Operator Name: JAMES S MCDOWELL  
Legal Status: Private  
Date Became Current: 1999-10-26 00:00:00.  
Date Ended Current: Not reported  
Owner/Operator Address: 61 ELM ST  
Owner/Operator City,State,Zip: MANCHESTER, NH 03101  
Owner/Operator Telephone: Not reported  
Owner/Operator Telephone Ext: Not reported  
Owner/Operator Fax: Not reported  
Owner/Operator Email: Not reported

Owner/Operator Indicator: Owner  
Owner/Operator Name: JAMES S MCDOWELL  
Legal Status: Private  
Date Became Current: 1977-06-01 00:00:00.  
Date Ended Current: Not reported  
Owner/Operator Address: 61 ELM ST  
Owner/Operator City,State,Zip: MANCHESTER, NH 03101  
Owner/Operator Telephone: 603-622-5322  
Owner/Operator Telephone Ext: Not reported  
Owner/Operator Fax: Not reported  
Owner/Operator Email: Not reported

Owner/Operator Indicator: Operator  
Owner/Operator Name: JAMES S MCDOWELL  
Legal Status: Private  
Date Became Current: 1977-06-01 00:00:00.  
Date Ended Current: Not reported  
Owner/Operator Address: 61 ELM ST  
Owner/Operator City,State,Zip: MANCHESTER, NH 03101  
Owner/Operator Telephone: 603-622-5322  
Owner/Operator Telephone Ext: Not reported  
Owner/Operator Fax: Not reported  
Owner/Operator Email: Not reported

Owner/Operator Indicator: Owner  
Owner/Operator Name: JAMES S MCDOWEL  
Legal Status: Private  
Date Became Current: 1977-06-01 00:00:00.  
Date Ended Current: Not reported  
Owner/Operator Address: 61 ELM ST  
Owner/Operator City,State,Zip: MANCHESTER, NH 03101  
Owner/Operator Telephone: 603-622-5322  
Owner/Operator Telephone Ext: Not reported  
Owner/Operator Fax: Not reported  
Owner/Operator Email: Not reported

Owner/Operator Indicator: Owner

Map ID  
Direction  
Distance  
Elevation

MAP FINDINGS

Site

Database(s)

EDR ID Number  
EPA ID Number

**MCDOWELLS AUTO BODY (Continued)**

**1000842072**

Owner/Operator Name: JAMES MCDOWELL  
Legal Status: Private  
Date Became Current: Not reported  
Date Ended Current: Not reported  
Owner/Operator Address: 61 ELM ST  
Owner/Operator City,State,Zip: MANCHESTER, NH 03101  
Owner/Operator Telephone: 603-622-5322  
Owner/Operator Telephone Ext: Not reported  
Owner/Operator Fax: Not reported  
Owner/Operator Email: Not reported

Owner/Operator Indicator: Operator  
Owner/Operator Name: JAMES MCDOWELL  
Legal Status: Private  
Date Became Current: 1977-06-01 00:00:00.  
Date Ended Current: Not reported  
Owner/Operator Address: 61 ELM ST  
Owner/Operator City,State,Zip: MANCHESTER, NH 03101  
Owner/Operator Telephone: 603-622-5322  
Owner/Operator Telephone Ext: Not reported  
Owner/Operator Fax: Not reported  
Owner/Operator Email: Not reported

Owner/Operator Indicator: Owner  
Owner/Operator Name: JAMES S MCDOWELL  
Legal Status: Private  
Date Became Current: 1999-10-26 00:00:00.  
Date Ended Current: Not reported  
Owner/Operator Address: 61 ELM ST  
Owner/Operator City,State,Zip: MANCHESTER, NH 03101  
Owner/Operator Telephone: Not reported  
Owner/Operator Telephone Ext: Not reported  
Owner/Operator Fax: Not reported  
Owner/Operator Email: Not reported

Owner/Operator Indicator: Operator  
Owner/Operator Name: JAMES S MCDOWEL  
Legal Status: Private  
Date Became Current: 1977-06-01 00:00:00.  
Date Ended Current: Not reported  
Owner/Operator Address: 61 ELM ST  
Owner/Operator City,State,Zip: MANCHESTER, NH 03101  
Owner/Operator Telephone: 603-622-5322  
Owner/Operator Telephone Ext: Not reported  
Owner/Operator Fax: Not reported  
Owner/Operator Email: Not reported

Owner/Operator Indicator: Owner  
Owner/Operator Name: JAMES S MCDOWEL  
Legal Status: Private  
Date Became Current: 1977-06-01 00:00:00.  
Date Ended Current: Not reported  
Owner/Operator Address: 61 ELM ST  
Owner/Operator City,State,Zip: MANCHESTER, NH 03101  
Owner/Operator Telephone: 603-622-5322  
Owner/Operator Telephone Ext: Not reported  
Owner/Operator Fax: Not reported



Map ID  
Direction  
Distance  
Elevation

MAP FINDINGS

Site

Database(s)

EDR ID Number  
EPA ID Number

**MCDOWELLS AUTO BODY (Continued)**

**1000842072**

Owner/Operator Email:	Not reported
Owner/Operator Indicator:	Operator
Owner/Operator Name:	JAMES S MCDOWEL
Legal Status:	Private
Date Became Current:	1977-06-01 00:00:00.
Date Ended Current:	Not reported
Owner/Operator Address:	61 ELM ST
Owner/Operator City,State,Zip:	MANCHESTER, NH 03101
Owner/Operator Telephone:	603-622-5322
Owner/Operator Telephone Ext:	Not reported
Owner/Operator Fax:	Not reported
Owner/Operator Email:	Not reported
Owner/Operator Indicator:	Owner
Owner/Operator Name:	JAMES S MCDOWEL
Legal Status:	Private
Date Became Current:	1977-06-01 00:00:00.
Date Ended Current:	Not reported
Owner/Operator Address:	61 ELM ST
Owner/Operator City,State,Zip:	MANCHESTER, NH 03101
Owner/Operator Telephone:	603-622-5322
Owner/Operator Telephone Ext:	Not reported
Owner/Operator Fax:	Not reported
Owner/Operator Email:	Not reported
Owner/Operator Indicator:	Operator
Owner/Operator Name:	JAMES S MCDOWEL
Legal Status:	Private
Date Became Current:	1977-06-01 00:00:00.
Date Ended Current:	Not reported
Owner/Operator Address:	61 ELM ST
Owner/Operator City,State,Zip:	MANCHESTER, NH 03101
Owner/Operator Telephone:	603-622-5322
Owner/Operator Telephone Ext:	Not reported
Owner/Operator Fax:	Not reported
Owner/Operator Email:	Not reported
Owner/Operator Indicator:	Owner
Owner/Operator Name:	JAMES MCDOWELL
Legal Status:	Private
Date Became Current:	Not reported
Date Ended Current:	Not reported
Owner/Operator Address:	61 ELM ST
Owner/Operator City,State,Zip:	MANCHESTER, NH 03101
Owner/Operator Telephone:	603-622-5322
Owner/Operator Telephone Ext:	Not reported
Owner/Operator Fax:	Not reported
Owner/Operator Email:	Not reported
Owner/Operator Indicator:	Operator
Owner/Operator Name:	JAMES S MCDOWELL
Legal Status:	Private
Date Became Current:	1977-06-01 00:00:00.
Date Ended Current:	Not reported
Owner/Operator Address:	61 ELM ST
Owner/Operator City,State,Zip:	MANCHESTER, NH 03101

Map ID  
Direction  
Distance  
Elevation

MAP FINDINGS

Site

Database(s)

EDR ID Number  
EPA ID Number

**MCDOWELLS AUTO BODY (Continued)**

**1000842072**

Owner/Operator Telephone:	603-622-5322
Owner/Operator Telephone Ext:	Not reported
Owner/Operator Fax:	Not reported
Owner/Operator Email:	Not reported
Owner/Operator Indicator:	Operator
Owner/Operator Name:	JAMES S MCDOWELL
Legal Status:	Private
Date Became Current:	1977-06-01 00:00:00.
Date Ended Current:	Not reported
Owner/Operator Address:	61 ELM ST
Owner/Operator City,State,Zip:	MANCHESTER, NH 03101
Owner/Operator Telephone:	603-622-5322
Owner/Operator Telephone Ext:	Not reported
Owner/Operator Fax:	Not reported
Owner/Operator Email:	Not reported
Owner/Operator Indicator:	Operator
Owner/Operator Name:	JAMES S MCDOWELL
Legal Status:	Private
Date Became Current:	1977-06-01 00:00:00.
Date Ended Current:	Not reported
Owner/Operator Address:	61 ELM ST
Owner/Operator City,State,Zip:	MANCHESTER, NH 03101
Owner/Operator Telephone:	603-622-5322
Owner/Operator Telephone Ext:	Not reported
Owner/Operator Fax:	Not reported
Owner/Operator Email:	Not reported
Owner/Operator Indicator:	Owner
Owner/Operator Name:	JAMES S MCDOWEL
Legal Status:	Private
Date Became Current:	1977-06-01 00:00:00.
Date Ended Current:	Not reported
Owner/Operator Address:	61 ELM ST
Owner/Operator City,State,Zip:	MANCHESTER, NH 03101
Owner/Operator Telephone:	603-622-5322
Owner/Operator Telephone Ext:	Not reported
Owner/Operator Fax:	Not reported
Owner/Operator Email:	Not reported
Owner/Operator Indicator:	Owner
Owner/Operator Name:	JAMES S MCDOWEL
Legal Status:	Private
Date Became Current:	1977-06-01 00:00:00.
Date Ended Current:	Not reported
Owner/Operator Address:	61 ELM ST
Owner/Operator City,State,Zip:	MANCHESTER, NH 03101
Owner/Operator Telephone:	603-622-5322
Owner/Operator Telephone Ext:	Not reported
Owner/Operator Fax:	Not reported
Owner/Operator Email:	Not reported
Owner/Operator Indicator:	Operator
Owner/Operator Name:	JAMES S MCDOWEL
Legal Status:	Private
Date Became Current:	1977-06-01 00:00:00.

Map ID  
Direction  
Distance  
Elevation

MAP FINDINGS

Site

Database(s)

EDR ID Number  
EPA ID Number

**MCDOWELLS AUTO BODY (Continued)**

**1000842072**

Date Ended Current: Not reported  
Owner/Operator Address: 61 ELM ST  
Owner/Operator City,State,Zip: MANCHESTER, NH 03101  
Owner/Operator Telephone: 603-622-5322  
Owner/Operator Telephone Ext: Not reported  
Owner/Operator Fax: Not reported  
Owner/Operator Email: Not reported

Owner/Operator Indicator: Operator  
Owner/Operator Name: JAMES MCDOWELL  
Legal Status: Private  
Date Became Current: 1977-06-01 00:00:00.  
Date Ended Current: Not reported  
Owner/Operator Address: 61 ELM ST  
Owner/Operator City,State,Zip: MANCHESTER, NH 03101  
Owner/Operator Telephone: 603-622-5322  
Owner/Operator Telephone Ext: Not reported  
Owner/Operator Fax: Not reported  
Owner/Operator Email: Not reported

Owner/Operator Indicator: Owner  
Owner/Operator Name: JAMES S MCDOWELL  
Legal Status: Private  
Date Became Current: 1977-06-01 00:00:00.  
Date Ended Current: Not reported  
Owner/Operator Address: 61 ELM ST  
Owner/Operator City,State,Zip: MANCHESTER, NH 03101  
Owner/Operator Telephone: 603-622-5322  
Owner/Operator Telephone Ext: Not reported  
Owner/Operator Fax: Not reported  
Owner/Operator Email: Not reported

Owner/Operator Indicator: Operator  
Owner/Operator Name: JAMES S MCDOWEL  
Legal Status: Private  
Date Became Current: 1977-06-01 00:00:00.  
Date Ended Current: Not reported  
Owner/Operator Address: 61 ELM ST  
Owner/Operator City,State,Zip: MANCHESTER, NH 03101  
Owner/Operator Telephone: 603-622-5322  
Owner/Operator Telephone Ext: Not reported  
Owner/Operator Fax: Not reported  
Owner/Operator Email: Not reported

Historic Generators:  
Receive Date: 2004-01-13 00:00:00.0  
Handler Name: MCDOWELLS AUTO BODY  
Federal Waste Generator Description: Large Quantity Generator  
State District Owner: Not reported  
Large Quantity Handler of Universal Waste: No  
Recognized Trader Importer: No  
Recognized Trader Exporter: No  
Spent Lead Acid Battery Importer: No  
Spent Lead Acid Battery Exporter: No  
Current Record: No  
Non Storage Recycler Activity: Not reported  
Electronic Manifest Broker: Not reported

Map ID  
Direction  
Distance  
Elevation

MAP FINDINGS

Site

Database(s)

EDR ID Number  
EPA ID Number

**MCDOWELLS AUTO BODY (Continued)**

**1000842072**

Receive Date: 2005-04-26 00:00:00.0  
Handler Name: MCDOWELLS AUTO BODY  
Federal Waste Generator Description: Conditionally Exempt Small Quantity Generator  
State District Owner: Not reported  
Large Quantity Handler of Universal Waste: No  
Recognized Trader Importer: No  
Recognized Trader Exporter: No  
Spent Lead Acid Battery Importer: No  
Spent Lead Acid Battery Exporter: No  
Current Record: No  
Non Storage Recycler Activity: Not reported  
Electronic Manifest Broker: Not reported

Receive Date: 1993-02-03 00:00:00.0  
Handler Name: MCDOWELLS AUTO BODY INC  
Federal Waste Generator Description: Small Quantity Generator  
State District Owner: Not reported  
Large Quantity Handler of Universal Waste: No  
Recognized Trader Importer: No  
Recognized Trader Exporter: No  
Spent Lead Acid Battery Importer: No  
Spent Lead Acid Battery Exporter: No  
Current Record: No  
Non Storage Recycler Activity: Not reported  
Electronic Manifest Broker: Not reported

Receive Date: 2004-07-01 00:00:00.0  
Handler Name: MCDOWELLS AUTO BODY  
Federal Waste Generator Description: Conditionally Exempt Small Quantity Generator  
State District Owner: Not reported  
Large Quantity Handler of Universal Waste: Yes  
Recognized Trader Importer: No  
Recognized Trader Exporter: No  
Spent Lead Acid Battery Importer: No  
Spent Lead Acid Battery Exporter: No  
Current Record: No  
Non Storage Recycler Activity: Not reported  
Electronic Manifest Broker: Not reported

Receive Date: 2005-01-19 00:00:00.0  
Handler Name: MCDOWELLS AUTO BODY  
Federal Waste Generator Description: Large Quantity Generator  
State District Owner: Not reported  
Large Quantity Handler of Universal Waste: No  
Recognized Trader Importer: No  
Recognized Trader Exporter: No  
Spent Lead Acid Battery Importer: No  
Spent Lead Acid Battery Exporter: No  
Current Record: No  
Non Storage Recycler Activity: Not reported  
Electronic Manifest Broker: Not reported

Receive Date: 2007-10-24 00:00:00.0  
Handler Name: MCDOWELLS AUTO BODY  
Federal Waste Generator Description: Conditionally Exempt Small Quantity Generator  
State District Owner: Not reported  
Large Quantity Handler of Universal Waste: No

Map ID  
Direction  
Distance  
Elevation

MAP FINDINGS

Site

Database(s)

EDR ID Number  
EPA ID Number

**MCDOWELLS AUTO BODY (Continued)**

**1000842072**

Recognized Trader Importer: No  
Recognized Trader Exporter: No  
Spent Lead Acid Battery Importer: No  
Spent Lead Acid Battery Exporter: No  
Current Record: No  
Non Storage Recycler Activity: Not reported  
Electronic Manifest Broker: Not reported

Receive Date: 2008-02-25 00:00:00.0  
Handler Name: MCDOWELLS AUTO BODY  
Federal Waste Generator Description: Conditionally Exempt Small Quantity Generator  
State District Owner: Not reported  
Large Quantity Handler of Universal Waste: No  
Recognized Trader Importer: No  
Recognized Trader Exporter: No  
Spent Lead Acid Battery Importer: No  
Spent Lead Acid Battery Exporter: No  
Current Record: No  
Non Storage Recycler Activity: Not reported  
Electronic Manifest Broker: Not reported

Receive Date: 2010-04-27 00:00:00.0  
Handler Name: MCDOWELLS AUTO BODY  
Federal Waste Generator Description: Conditionally Exempt Small Quantity Generator  
State District Owner: Not reported  
Large Quantity Handler of Universal Waste: No  
Recognized Trader Importer: No  
Recognized Trader Exporter: No  
Spent Lead Acid Battery Importer: No  
Spent Lead Acid Battery Exporter: No  
Current Record: No  
Non Storage Recycler Activity: Not reported  
Electronic Manifest Broker: Not reported

Receive Date: 2010-04-27 00:00:00.0  
Handler Name: MCDOWELLS AUTO BODY  
Federal Waste Generator Description: Conditionally Exempt Small Quantity Generator  
State District Owner: Not reported  
Large Quantity Handler of Universal Waste: No  
Recognized Trader Importer: No  
Recognized Trader Exporter: No  
Spent Lead Acid Battery Importer: No  
Spent Lead Acid Battery Exporter: No  
Current Record: No  
Non Storage Recycler Activity: Not reported  
Electronic Manifest Broker: Not reported

Receive Date: 2013-10-07 00:00:00.0  
Handler Name: MCDOWELLS AUTO BODY  
Federal Waste Generator Description: Conditionally Exempt Small Quantity Generator  
State District Owner: Not reported  
Large Quantity Handler of Universal Waste: No  
Recognized Trader Importer: No  
Recognized Trader Exporter: No  
Spent Lead Acid Battery Importer: No  
Spent Lead Acid Battery Exporter: No  
Current Record: No

Map ID  
Direction  
Distance  
Elevation

MAP FINDINGS

Site

Database(s)

EDR ID Number  
EPA ID Number

**MCDOWELLS AUTO BODY (Continued)**

**1000842072**

Non Storage Recycler Activity:	Not reported
Electronic Manifest Broker:	Not reported
Receive Date:	2013-10-07 00:00:00.0
Handler Name:	MCDOWELLS AUTO BODY
Federal Waste Generator Description:	Conditionally Exempt Small Quantity Generator
State District Owner:	Not reported
Large Quantity Handler of Universal Waste:	No
Recognized Trader Importer:	No
Recognized Trader Exporter:	No
Spent Lead Acid Battery Importer:	No
Spent Lead Acid Battery Exporter:	No
Current Record:	No
Non Storage Recycler Activity:	Not reported
Electronic Manifest Broker:	Not reported
Receive Date:	2013-10-07 00:00:00.0
Handler Name:	MCDOWELLS AUTO BODY
Federal Waste Generator Description:	Conditionally Exempt Small Quantity Generator
State District Owner:	Not reported
Large Quantity Handler of Universal Waste:	No
Recognized Trader Importer:	No
Recognized Trader Exporter:	No
Spent Lead Acid Battery Importer:	No
Spent Lead Acid Battery Exporter:	No
Current Record:	No
Non Storage Recycler Activity:	Not reported
Electronic Manifest Broker:	Not reported
Receive Date:	2017-01-24 00:00:00.0
Handler Name:	MCDOWELLS AUTO BODY
Federal Waste Generator Description:	Conditionally Exempt Small Quantity Generator
State District Owner:	Not reported
Large Quantity Handler of Universal Waste:	No
Recognized Trader Importer:	No
Recognized Trader Exporter:	No
Spent Lead Acid Battery Importer:	No
Spent Lead Acid Battery Exporter:	No
Current Record:	No
Non Storage Recycler Activity:	Not reported
Electronic Manifest Broker:	Not reported
Receive Date:	2019-12-20 00:00:00.0
Handler Name:	MCDOWELLS AUTO BODY
Federal Waste Generator Description:	Conditionally Exempt Small Quantity Generator
State District Owner:	Not reported
Large Quantity Handler of Universal Waste:	No
Recognized Trader Importer:	No
Recognized Trader Exporter:	No
Spent Lead Acid Battery Importer:	No
Spent Lead Acid Battery Exporter:	No
Current Record:	Yes
Non Storage Recycler Activity:	Not reported
Electronic Manifest Broker:	Not reported
Receive Date:	2000-04-12 00:00:00.0
Handler Name:	MCDOWELLS AUTO BODY

Map ID  
Direction  
Distance  
Elevation

MAP FINDINGS

Site

Database(s)

EDR ID Number  
EPA ID Number

**MCDOWELLS AUTO BODY (Continued)**

**1000842072**

Federal Waste Generator Description: Large Quantity Generator  
State District Owner: Not reported  
Large Quantity Handler of Universal Waste: No  
Recognized Trader Importer: No  
Recognized Trader Exporter: No  
Spent Lead Acid Battery Importer: No  
Spent Lead Acid Battery Exporter: No  
Current Record: No  
Non Storage Recycler Activity: Not reported  
Electronic Manifest Broker: Not reported

List of NAICS Codes and Descriptions:

NAICS Code: 811118  
NAICS Description: OTHER AUTOMOTIVE MECHANICAL AND ELECTRICAL REPAIR AND MAINTENANCE  
  
NAICS Code: 81112  
NAICS Description: AUTOMOTIVE BODY, PAINT, INTERIOR, AND GLASS REPAIR  
  
NAICS Code: 811121  
NAICS Description: AUTOMOTIVE BODY, PAINT, AND INTERIOR REPAIR AND MAINTENANCE

Facility Has Received Notices of Violations:

Violations: No Violations Found

Evaluation Action Summary:

Evaluations: No Evaluations Found

**K83**

**FRANK YANCOS AUTO BODY  
61 ELM STREET  
MANCHESTER, NH**

**NH UST U001557868  
N/A**

**< 1/8  
1 ft.**

**Site 7 of 12 in cluster K**

**Relative:  
Higher**

UST:

**Actual:  
211 ft.**

Name: FRANK YANCOS AUTO BODY  
Address: 61 ELM STREET  
City: MANCHESTER  
Facility ID: 118045  
Facility Type: COMMERCIAL  
Site Number: 198605567  
Owner Name: O & C REALTY  
Owner Type: COMMERCIAL/RESIDENTIAL  
Owner Title: Not reported  
Owner Address: 61 ELM STREET  
Owner Address2: Not reported  
Owner City,St,Zip: MANCHESTER, NH 03103  
Manager Name: MIKE COTTER  
Manager Title: VP FACILITIES

Tank ID: 1  
Status: INACTIVE  
Capacity (gal): 5000

Map ID  
Direction  
Distance  
Elevation

MAP FINDINGS

Site

Database(s)

EDR ID Number  
EPA ID Number

**FRANK YANCOS AUTO BODY (Continued)**

**U001557868**

Temporary Closed Date: Not reported  
Tank Filled Removed: Not reported  
Compartment: NO  
Tank Diameter In Inches: Not reported  
Construction Material Comments: Not reported  
Meets Dec 22 2015 Deadline: Not reported  
Leak Line Detection: Not reported  
Leak Line Detection Installed Date: Not reported  
Leak Line Detection Test Pass Fail: Not reported  
Drop Tube Pass Fail: Not reported  
Drain Valve Replaced Date: Not reported  
Dry Beak Installed Date: Not reported  
Inv Monitor Review Date: Not reported  
Dispenser Pan: Not reported  
Overfill Length In Inches: Not reported  
Release Detection (RD) Tank Type: NONE LISTED  
RD Tank Type Installed Date: Not reported  
RD Tank Type Tested Date: Not reported  
RD Tank Type Test Pass Fail: Not reported  
RD Piping Type: NONE  
RD Piping Installed Date: Not reported  
RD Piping Tested Date: Not reported  
RD Piping Test Pass Fail: Not reported  
Corrosion Protection (CP) Tank: Not reported  
CP Tank Installed Date: Not reported  
CP Tank Tested Date: Not reported  
CP Tank Test Pass Fail: Not reported  
CP Piping: Not reported  
CP Piping Installed Date: Not reported  
CP Piping Tested Date: Not reported  
CP Piping Test Pass Fail: Not reported  
CP Fitting: Not reported  
CP Fitting Installed Date: Not reported  
CP Fitting Tested Date: Not reported  
CP Fitting Test Pass Fail: Not reported  
CP Log Date: Not reported  
Tank Tightness Test Pass Fail: Not reported  
Piping Tightness Test Date: Not reported  
Piping Tightness Test Pass Fail: Not reported  
Piping Material Comments: Not reported  
Install Date: 01/01/1963  
Last Test: Not reported  
Spill Installed: Not reported  
Overfill: Not reported  
Line Leak Detection: Not reported  
Permanent Closure: 01/01/1971  
Tank Material: UNKNOWN  
Closure Date: Not reported  
Tank Secondary: NO  
Product Stored: GASOLINE  
Overfill Type: Not reported  
Pipe Secondary: NO  
Pipe Material: UNKNOWN  
Pipe System: Not reported

Tank ID: 2



Map ID  
Direction  
Distance  
Elevation

MAP FINDINGS

Site

Database(s)

EDR ID Number  
EPA ID Number

**FRANK YANCOS AUTO BODY (Continued)**

**U001557868**

Status: INACTIVE  
Capacity (gal): 5000  
Temporary Closed Date: Not reported  
Tank Filled Removed: Not reported  
Compartment: NO  
Tank Diameter In Inches: Not reported  
Construction Material Comments: Not reported  
Meets Dec 22 2015 Deadline: Not reported  
Leak Line Detection: Not reported  
Leak Line Detection Installed Date: Not reported  
Leak Line Detection Test Pass Fail: Not reported  
Drop Tube Pass Fail: Not reported  
Drain Valve Replaced Date: Not reported  
Dry Beak Installed Date: Not reported  
Inv Monitor Review Date: Not reported  
Dispenser Pan: Not reported  
Overfill Length In Inches: Not reported  
Release Detection (RD) Tank Type: NONE LISTED  
RD Tank Type Installed Date: Not reported  
RD Tank Type Tested Date: Not reported  
RD Tank Type Test Pass Fail: Not reported  
RD Piping Type: NONE  
RD Piping Installed Date: Not reported  
RD Piping Tested Date: Not reported  
RD Piping Test Pass Fail: Not reported  
Corrosion Protection (CP) Tank: Not reported  
CP Tank Installed Date: Not reported  
CP Tank Tested Date: Not reported  
CP Tank Test Pass Fail: Not reported  
CP Piping: Not reported  
CP Piping Installed Date: Not reported  
CP Piping Tested Date: Not reported  
CP Piping Test Pass Fail: Not reported  
CP Fitting: Not reported  
CP Fitting Installed Date: Not reported  
CP Fitting Tested Date: Not reported  
CP Fitting Test Pass Fail: Not reported  
CP Log Date: Not reported  
Tank Tightness Test Pass Fail: Not reported  
Piping Tightness Test Date: Not reported  
Piping Tightness Test Pass Fail: Not reported  
Piping Material Comments: Not reported  
Install Date: 01/01/1963  
Last Test: Not reported  
Spill Installed: Not reported  
Overfill: Not reported  
Line Leak Detection: Not reported  
Permanent Closure: 01/01/1971  
Tank Material: UNKNOWN  
Closure Date: Not reported  
Tank Secondary: NO  
Product Stored: GASOLINE  
Overfill Type: Not reported  
Pipe Secondary: NO  
Pipe Material: UNKNOWN  
Pipe System: Not reported

Map ID  
Direction  
Distance  
Elevation

MAP FINDINGS

Site

Database(s)

EDR ID Number  
EPA ID Number

**FRANK YANCOS AUTO BODY (Continued)**

**U001557868**

Tank ID:	3
Status:	INACTIVE
Capacity (gal):	2000
Temporary Closed Date:	Not reported
Tank Filled Removed:	Not reported
Compartment:	NO
Tank Diameter In Inches:	Not reported
Construction Material Comments:	Not reported
Meets Dec 22 2015 Deadline:	Not reported
Leak Line Detection:	Not reported
Leak Line Detection Installed Date:	Not reported
Leak Line Detection Test Pass Fail:	Not reported
Drop Tube Pass Fail:	Not reported
Drain Valve Replaced Date:	Not reported
Dry Beak Installed Date:	Not reported
Inv Monitor Review Date:	Not reported
Dispenser Pan:	Not reported
Overfill Length In Inches:	Not reported
Release Detection (RD) Tank Type:	NONE LISTED
RD Tank Type Installed Date:	Not reported
RD Tank Type Tested Date:	Not reported
RD Tank Type Test Pass Fail:	Not reported
RD Piping Type:	NONE
RD Piping Installed Date:	Not reported
RD Piping Tested Date:	Not reported
RD Piping Test Pass Fail:	Not reported
Corrosion Protection (CP) Tank:	Not reported
CP Tank Installed Date:	Not reported
CP Tank Tested Date:	Not reported
CP Tank Test Pass Fail:	Not reported
CP Piping:	Not reported
CP Piping Installed Date:	Not reported
CP Piping Tested Date:	Not reported
CP Piping Test Pass Fail:	Not reported
CP Fitting:	Not reported
CP Fitting Installed Date:	Not reported
CP Fitting Tested Date:	Not reported
CP Fitting Test Pass Fail:	Not reported
CP Log Date:	Not reported
Tank Tightness Test Pass Fail:	Not reported
Piping Tightness Test Date:	Not reported
Piping Tightness Test Pass Fail:	Not reported
Piping Material Comments:	Not reported
Install Date:	11/11/1911
Last Test:	Not reported
Spill Installed:	Not reported
Overfill:	Not reported
Line Leak Detection:	Not reported
Permanent Closure:	12/30/1998
Tank Material:	STEEL - BARE/GALV
Closure Date:	12/03/1999
Tank Secondary:	YES
Product Stored:	GASOLINE
Overfill Type:	Not reported
Pipe Secondary:	NO
Pipe Material:	STEEL - BARE/GALV
Pipe System:	Not reported

Map ID  
Direction  
Distance  
Elevation

MAP FINDINGS

Site

Database(s)

EDR ID Number  
EPA ID Number

**FRANK YANCOS AUTO BODY (Continued)**

**U001557868**

Tank ID: 4  
Status: INACTIVE  
Capacity (gal): 8000  
Temporary Closed Date: Not reported  
Tank Filled Removed: Not reported  
Compartment: NO  
Tank Diameter In Inches: Not reported  
Construction Material Comments: Not reported  
Meets Dec 22 2015 Deadline: Not reported  
Leak Line Detection: Not reported  
Leak Line Detection Installed Date: Not reported  
Leak Line Detection Test Pass Fail: Not reported  
Drop Tube Pass Fail: Not reported  
Drain Valve Replaced Date: Not reported  
Dry Beak Installed Date: Not reported  
Inv Monitor Review Date: Not reported  
Dispenser Pan: Not reported  
Overfill Length In Inches: Not reported  
Release Detection (RD) Tank Type: NONE LISTED  
RD Tank Type Installed Date: Not reported  
RD Tank Type Tested Date: Not reported  
RD Tank Type Test Pass Fail: Not reported  
RD Piping Type: NONE  
RD Piping Installed Date: Not reported  
RD Piping Tested Date: Not reported  
RD Piping Test Pass Fail: Not reported  
Corrosion Protection (CP) Tank: Not reported  
CP Tank Installed Date: Not reported  
CP Tank Tested Date: Not reported  
CP Tank Test Pass Fail: Not reported  
CP Piping: Not reported  
CP Piping Installed Date: Not reported  
CP Piping Tested Date: Not reported  
CP Piping Test Pass Fail: Not reported  
CP Fitting: Not reported  
CP Fitting Installed Date: Not reported  
CP Fitting Tested Date: Not reported  
CP Fitting Test Pass Fail: Not reported  
CP Log Date: Not reported  
Tank Tightness Test Pass Fail: Not reported  
Piping Tightness Test Date: Not reported  
Piping Tightness Test Pass Fail: Not reported  
Piping Material Comments: Not reported  
Install Date: 11/11/1911  
Last Test: Not reported  
Spill Installed: Not reported  
Overfill: Not reported  
Line Leak Detection: Not reported  
Permanent Closure: 12/30/1998  
Tank Material: STEEL - BARE/GALV  
Closure Date: 12/03/1999  
Tank Secondary: YES  
Product Stored: GASOLINE  
Overfill Type: Not reported  
Pipe Secondary: NO  
Pipe Material: STEEL - BARE/GALV  
Pipe System: Not reported

Map ID  
Direction  
Distance  
Elevation

MAP FINDINGS

Site

Database(s)

EDR ID Number  
EPA ID Number

**L84**      **THIBEAULT CORP (FORMERLY DMS ASSOCIATES)**  
**52-62 ELM ST**  
**< 1/8**      **MANCHESTER, NH**  
**1 ft.**

**NH LUST**      **U002264187**  
**NH UST**      **N/A**

**Site 3 of 5 in cluster L**

**Relative:**  
**Higher**  
**Actual:**  
**206 ft.**

**LUST:**  
Name: THIBEAULT CORP (FORMERLY DMS ASSOCIATES)  
Address: 52-62 ELM ST  
City,State,Zip: MANCHESTER, NH  
Facility ID: 199608001  
Project Type: LUST  
**Project Manager: CLOSED**  
**Project Site Description: LEAKING UNDERGROUND STORAGE TANK PROJECT**  
**Expired Date: Not reported**

**UST:**  
Name: THIBEAULT CORP (FORMERLY DMS ASSOCIATES)  
Address: 52-62 ELM ST  
City: MANCHESTER  
Facility ID: 118046  
Facility Type: GAS STATION  
Site Number: 199608001  
Owner Name: RIVERS EDGE II MANCHESTER LLC  
Owner Type: COMMERCIAL/RESIDENTIAL  
Owner Title: Not reported  
Owner Address: 33 COMMERCIAL ST  
Owner Address2: Not reported  
Owner City,St,Zip: MANCHESTER, NH 03101  
Manager Name: AMY CHHOM  
Manager Title: Not reported

Tank ID: 1  
Status: INACTIVE  
Capacity (gal): 2000  
Temporary Closed Date: 12/01/1985  
Tank Filled Removed: Not reported  
Compartment: NO  
Tank Diameter In Inches: Not reported  
Construction Material Comments: Not reported  
Meets Dec 22 2015 Deadline: Not reported  
Leak Line Detection: Not reported  
Leak Line Detection Installed Date: Not reported  
Leak Line Detection Test Pass Fail: Not reported  
Drop Tube Pass Fail: Not reported  
Drain Valve Replaced Date: Not reported  
Dry Beak Installed Date: Not reported  
Inv Monitor Review Date: Not reported  
Dispenser Pan: Not reported  
Overfill Length In Inches: Not reported  
Release Detection (RD) Tank Type: NONE LISTED  
RD Tank Type Installed Date: Not reported  
RD Tank Type Tested Date: Not reported  
RD Tank Type Test Pass Fail: Not reported  
RD Piping Type: NONE  
RD Piping Installed Date: Not reported  
RD Piping Tested Date: Not reported  
RD Piping Test Pass Fail: Not reported  
Corrosion Protection (CP) Tank: Not reported

Map ID  
Direction  
Distance  
Elevation

MAP FINDINGS

Site

Database(s)

EDR ID Number  
EPA ID Number

**THIBEAULT CORP (FORMERLY DMS ASSOCIATES) (Continued)**

**U002264187**

CP Tank Installed Date: Not reported  
CP Tank Tested Date: Not reported  
CP Tank Test Pass Fail: Not reported  
CP Piping: Not reported  
CP Piping Installed Date: Not reported  
CP Piping Tested Date: Not reported  
CP Piping Test Pass Fail: Not reported  
CP Fitting: Not reported  
CP Fitting Installed Date: Not reported  
CP Fitting Tested Date: Not reported  
CP Fitting Test Pass Fail: Not reported  
CP Log Date: Not reported  
Tank Tightness Test Pass Fail: Not reported  
Piping Tightness Test Date: Not reported  
Piping Tightness Test Pass Fail: Not reported  
Piping Material Comments: Not reported  
Install Date: 01/01/1950  
Last Test: Not reported  
Spill Installed: Not reported  
Overfill: Not reported  
Line Leak Detection: Not reported  
Permanent Closure: 11/17/1995  
Tank Material: STEEL - BARE/GALV  
Closure Date: 05/08/1996  
Tank Secondary: NO  
Product Stored: GASOLINE  
Overfill Type: Not reported  
Pipe Secondary: NO  
Pipe Material: STEEL - BARE/GALV  
Pipe System: Not reported

Tank ID: 10  
Status: INACTIVE  
Capacity (gal): 1000  
Temporary Closed Date: Not reported  
Tank Filled Removed: Not reported  
Compartment: NO  
Tank Diameter In Inches: Not reported  
Construction Material Comments: Not reported  
Meets Dec 22 2015 Deadline: Not reported  
Leak Line Detection: Not reported  
Leak Line Detection Installed Date: Not reported  
Leak Line Detection Test Pass Fail: Not reported  
Drop Tube Pass Fail: Not reported  
Drain Valve Replaced Date: Not reported  
Dry Beak Installed Date: Not reported  
Inv Monitor Review Date: Not reported  
Dispenser Pan: Not reported  
Overfill Length In Inches: Not reported  
Release Detection (RD) Tank Type: Not reported  
RD Tank Type Installed Date: Not reported  
RD Tank Type Tested Date: Not reported  
RD Tank Type Test Pass Fail: Not reported  
RD Piping Type: Not reported  
RD Piping Installed Date: Not reported  
RD Piping Tested Date: Not reported

Map ID  
Direction  
Distance  
Elevation

MAP FINDINGS

Site

Database(s)

EDR ID Number  
EPA ID Number

**THIBEAULT CORP (FORMERLY DMS ASSOCIATES) (Continued)**

**U002264187**

RD Piping Test Pass Fail: Not reported  
Corrosion Protection (CP) Tank: Not reported  
CP Tank Installed Date: Not reported  
CP Tank Tested Date: Not reported  
CP Tank Test Pass Fail: Not reported  
CP Piping: Not reported  
CP Piping Installed Date: Not reported  
CP Piping Tested Date: Not reported  
CP Piping Test Pass Fail: Not reported  
CP Fitting: Not reported  
CP Fitting Installed Date: Not reported  
CP Fitting Tested Date: Not reported  
CP Fitting Test Pass Fail: Not reported  
CP Log Date: Not reported  
Tank Tightness Test Pass Fail: Not reported  
Piping Tightness Test Date: Not reported  
Piping Tightness Test Pass Fail: Not reported  
Piping Material Comments: Not reported  
Install Date: 11/11/1911  
Last Test: Not reported  
Spill Installed: Not reported  
Overfill: Not reported  
Line Leak Detection: Not reported  
Permanent Closure: 05/14/2010  
Tank Material: STEEL - BARE/GALV  
Closure Date: 10/28/2010  
Tank Secondary: NO  
Product Stored: USED / WASTE OIL  
Overfill Type: Not reported  
Pipe Secondary: NO  
Pipe Material: STEEL - BARE/GALV  
Pipe System: Not reported

Tank ID: 2  
Status: INACTIVE  
Capacity (gal): 2000  
Temporary Closed Date: 12/01/1985  
Tank Filled Removed: Not reported  
Compartment: NO  
Tank Diameter In Inches: Not reported  
Construction Material Comments: Not reported  
Meets Dec 22 2015 Deadline: Not reported  
Leak Line Detection: Not reported  
Leak Line Detection Installed Date: Not reported  
Leak Line Detection Test Pass Fail: Not reported  
Drop Tube Pass Fail: Not reported  
Drain Valve Replaced Date: Not reported  
Dry Beak Installed Date: Not reported  
Inv Monitor Review Date: Not reported  
Dispenser Pan: Not reported  
Overfill Length In Inches: Not reported  
Release Detection (RD) Tank Type: NONE LISTED  
RD Tank Type Installed Date: Not reported  
RD Tank Type Tested Date: Not reported  
RD Tank Type Test Pass Fail: Not reported  
RD Piping Type: NONE

Map ID  
Direction  
Distance  
Elevation

MAP FINDINGS

Site

Database(s)

EDR ID Number  
EPA ID Number

**THIBEAULT CORP (FORMERLY DMS ASSOCIATES) (Continued)**

**U002264187**

RD Piping Installed Date: Not reported  
RD Piping Tested Date: Not reported  
RD Piping Test Pass Fail: Not reported  
Corrosion Protection (CP) Tank: Not reported  
CP Tank Installed Date: Not reported  
CP Tank Tested Date: Not reported  
CP Tank Test Pass Fail: Not reported  
CP Piping: Not reported  
CP Piping Installed Date: Not reported  
CP Piping Tested Date: Not reported  
CP Piping Test Pass Fail: Not reported  
CP Fitting: Not reported  
CP Fitting Installed Date: Not reported  
CP Fitting Tested Date: Not reported  
CP Fitting Test Pass Fail: Not reported  
CP Log Date: Not reported  
Tank Tightness Test Pass Fail: Not reported  
Piping Tightness Test Date: Not reported  
Piping Tightness Test Pass Fail: Not reported  
Piping Material Comments: Not reported  
Install Date: 01/01/1950  
Last Test: Not reported  
Spill Installed: Not reported  
Overfill: Not reported  
Line Leak Detection: Not reported  
Permanent Closure: 11/17/1995  
Tank Material: STEEL - BARE/GALV  
Closure Date: 05/08/1996  
Tank Secondary: NO  
Product Stored: GASOLINE  
Overfill Type: Not reported  
Pipe Secondary: NO  
Pipe Material: STEEL - BARE/GALV  
Pipe System: Not reported

Tank ID: 3  
Status: INACTIVE  
Capacity (gal): 1000  
Temporary Closed Date: 12/01/1985  
Tank Filled Removed: Not reported  
Compartment: NO  
Tank Diameter In Inches: Not reported  
Construction Material Comments: Not reported  
Meets Dec 22 2015 Deadline: Not reported  
Leak Line Detection: Not reported  
Leak Line Detection Installed Date: Not reported  
Leak Line Detection Test Pass Fail: Not reported  
Drop Tube Pass Fail: Not reported  
Drain Valve Replaced Date: Not reported  
Dry Beak Installed Date: Not reported  
Inv Monitor Review Date: Not reported  
Dispenser Pan: Not reported  
Overfill Length In Inches: Not reported  
Release Detection (RD) Tank Type: NONE LISTED  
RD Tank Type Installed Date: Not reported  
RD Tank Type Tested Date: Not reported

Map ID  
Direction  
Distance  
Elevation

MAP FINDINGS

Site

Database(s)

EDR ID Number  
EPA ID Number

**THIBEAULT CORP (FORMERLY DMS ASSOCIATES) (Continued)**

**U002264187**

RD Tank Type Test Pass Fail: Not reported  
RD Piping Type: NONE  
RD Piping Installed Date: Not reported  
RD Piping Tested Date: Not reported  
RD Piping Test Pass Fail: Not reported  
Corrosion Protection (CP) Tank: Not reported  
CP Tank Installed Date: Not reported  
CP Tank Tested Date: Not reported  
CP Tank Test Pass Fail: Not reported  
CP Piping: Not reported  
CP Piping Installed Date: Not reported  
CP Piping Tested Date: Not reported  
CP Piping Test Pass Fail: Not reported  
CP Fitting: Not reported  
CP Fitting Installed Date: Not reported  
CP Fitting Tested Date: Not reported  
CP Fitting Test Pass Fail: Not reported  
CP Log Date: Not reported  
Tank Tightness Test Pass Fail: Not reported  
Piping Tightness Test Date: Not reported  
Piping Tightness Test Pass Fail: Not reported  
Piping Material Comments: Not reported  
Install Date: 01/01/1982  
Last Test: Not reported  
Spill Installed: Not reported  
Overfill: Not reported  
Line Leak Detection: Not reported  
Permanent Closure: 11/17/1995  
Tank Material: STEEL - BARE/GALV  
Closure Date: 05/08/1996  
Tank Secondary: NO  
Product Stored: DIESEL FUEL  
Overfill Type: Not reported  
Pipe Secondary: NO  
Pipe Material: STEEL - BARE/GALV  
Pipe System: Not reported

Tank ID: 4  
Status: INACTIVE  
Capacity (gal): 7600  
Temporary Closed Date: 12/01/1985  
Tank Filled Removed: Not reported  
Compartment: NO  
Tank Diameter In Inches: Not reported  
Construction Material Comments: Not reported  
Meets Dec 22 2015 Deadline: Not reported  
Leak Line Detection: Not reported  
Leak Line Detection Installed Date: Not reported  
Leak Line Detection Test Pass Fail: Not reported  
Drop Tube Pass Fail: Not reported  
Drain Valve Replaced Date: Not reported  
Dry Beak Installed Date: Not reported  
Inv Monitor Review Date: Not reported  
Dispenser Pan: Not reported  
Overfill Length In Inches: Not reported  
Release Detection (RD) Tank Type: NONE LISTED



Map ID  
Direction  
Distance  
Elevation

MAP FINDINGS

Site

Database(s)

EDR ID Number  
EPA ID Number

**THIBEAULT CORP (FORMERLY DMS ASSOCIATES) (Continued)**

**U002264187**

RD Tank Type Installed Date: Not reported  
RD Tank Type Tested Date: Not reported  
RD Tank Type Test Pass Fail: Not reported  
RD Piping Type: NONE  
RD Piping Installed Date: Not reported  
RD Piping Tested Date: Not reported  
RD Piping Test Pass Fail: Not reported  
Corrosion Protection (CP) Tank: Not reported  
CP Tank Installed Date: Not reported  
CP Tank Tested Date: Not reported  
CP Tank Test Pass Fail: Not reported  
CP Piping: Not reported  
CP Piping Installed Date: Not reported  
CP Piping Tested Date: Not reported  
CP Piping Test Pass Fail: Not reported  
CP Fitting: Not reported  
CP Fitting Installed Date: Not reported  
CP Fitting Tested Date: Not reported  
CP Fitting Test Pass Fail: Not reported  
CP Log Date: Not reported  
Tank Tightness Test Pass Fail: Not reported  
Piping Tightness Test Date: Not reported  
Piping Tightness Test Pass Fail: Not reported  
Piping Material Comments: Not reported  
Install Date: 01/01/1956  
Last Test: Not reported  
Spill Installed: Not reported  
Overfill: Not reported  
Line Leak Detection: Not reported  
Permanent Closure: 11/17/1995  
Tank Material: STEEL - BARE/GALV  
Closure Date: 05/08/1996  
Tank Secondary: NO  
Product Stored: DIESEL FUEL  
Overfill Type: Not reported  
Pipe Secondary: NO  
Pipe Material: STEEL - BARE/GALV  
Pipe System: Not reported

Tank ID: 5  
Status: INACTIVE  
Capacity (gal): 10000  
Temporary Closed Date: 12/01/1985  
Tank Filled Removed: Not reported  
Compartment: NO  
Tank Diameter In Inches: Not reported  
Construction Material Comments: Not reported  
Meets Dec 22 2015 Deadline: Not reported  
Leak Line Detection: Not reported  
Leak Line Detection Installed Date: Not reported  
Leak Line Detection Test Pass Fail: Not reported  
Drop Tube Pass Fail: Not reported  
Drain Valve Replaced Date: Not reported  
Dry Beak Installed Date: Not reported  
Inv Monitor Review Date: Not reported  
Dispenser Pan: Not reported

Map ID  
Direction  
Distance  
Elevation

MAP FINDINGS

Site

Database(s)

EDR ID Number  
EPA ID Number

**THIBEAULT CORP (FORMERLY DMS ASSOCIATES) (Continued)**

**U002264187**

Overfill Length In Inches: Not reported  
Release Detection (RD) Tank Type: NONE LISTED  
RD Tank Type Installed Date: Not reported  
RD Tank Type Tested Date: Not reported  
RD Tank Type Test Pass Fail: Not reported  
RD Piping Type: NONE  
RD Piping Installed Date: Not reported  
RD Piping Tested Date: Not reported  
RD Piping Test Pass Fail: Not reported  
Corrosion Protection (CP) Tank: Not reported  
CP Tank Installed Date: Not reported  
CP Tank Tested Date: Not reported  
CP Tank Test Pass Fail: Not reported  
CP Piping: Not reported  
CP Piping Installed Date: Not reported  
CP Piping Tested Date: Not reported  
CP Piping Test Pass Fail: Not reported  
CP Fitting: Not reported  
CP Fitting Installed Date: Not reported  
CP Fitting Tested Date: Not reported  
CP Fitting Test Pass Fail: Not reported  
CP Log Date: Not reported  
Tank Tightness Test Pass Fail: Not reported  
Piping Tightness Test Date: Not reported  
Piping Tightness Test Pass Fail: Not reported  
Piping Material Comments: Not reported  
Install Date: 01/01/1980  
Last Test: Not reported  
Spill Installed: Not reported  
Overfill: Not reported  
Line Leak Detection: Not reported  
Permanent Closure: 11/17/1995  
Tank Material: STEEL - BARE/GALV  
Closure Date: 05/08/1996  
Tank Secondary: NO  
Product Stored: DIESEL FUEL  
Overfill Type: Not reported  
Pipe Secondary: NO  
Pipe Material: STEEL - BARE/GALV  
Pipe System: Not reported

Tank ID: 6  
Status: INACTIVE  
Capacity (gal): 10000  
Temporary Closed Date: Not reported  
Tank Filled Removed: Not reported  
Compartment: NO  
Tank Diameter In Inches: Not reported  
Construction Material Comments: Not reported  
Meets Dec 22 2015 Deadline: Not reported  
Leak Line Detection: Not reported  
Leak Line Detection Installed Date: Not reported  
Leak Line Detection Test Pass Fail: Not reported  
Drop Tube Pass Fail: Not reported  
Drain Valve Replaced Date: Not reported  
Dry Beak Installed Date: Not reported

Map ID  
Direction  
Distance  
Elevation

MAP FINDINGS

Site

Database(s)

EDR ID Number  
EPA ID Number

**THIBEAULT CORP (FORMERLY DMS ASSOCIATES) (Continued)**

**U002264187**

Inv Monitor Review Date:	Not reported
Dispenser Pan:	Not reported
Overfill Length In Inches:	Not reported
Release Detection (RD) Tank Type:	NONE LISTED
RD Tank Type Installed Date:	Not reported
RD Tank Type Tested Date:	Not reported
RD Tank Type Test Pass Fail:	Not reported
RD Piping Type:	NONE
RD Piping Installed Date:	Not reported
RD Piping Tested Date:	Not reported
RD Piping Test Pass Fail:	Not reported
Corrosion Protection (CP) Tank:	Not reported
CP Tank Installed Date:	Not reported
CP Tank Tested Date:	Not reported
CP Tank Test Pass Fail:	Not reported
CP Piping:	Not reported
CP Piping Installed Date:	Not reported
CP Piping Tested Date:	Not reported
CP Piping Test Pass Fail:	Not reported
CP Fitting:	Not reported
CP Fitting Installed Date:	Not reported
CP Fitting Tested Date:	Not reported
CP Fitting Test Pass Fail:	Not reported
CP Log Date:	Not reported
Tank Tightness Test Pass Fail:	Not reported
Piping Tightness Test Date:	Not reported
Piping Tightness Test Pass Fail:	Not reported
Piping Material Comments:	Not reported
Install Date:	11/11/1911
Last Test:	Not reported
Spill Installed:	Not reported
Overfill:	Not reported
Line Leak Detection:	Not reported
Permanent Closure:	11/17/1995
Tank Material:	STEEL - BARE/GALV
Closure Date:	05/08/1996
Tank Secondary:	NO
Product Stored:	#2 HEATING OIL
Overfill Type:	Not reported
Pipe Secondary:	NO
Pipe Material:	UNKNOWN
Pipe System:	Not reported
Tank ID:	7
Status:	INACTIVE
Capacity (gal):	7600
Temporary Closed Date:	Not reported
Tank Filled Removed:	Not reported
Compartment:	NO
Tank Diameter In Inches:	Not reported
Construction Material Comments:	Not reported
Meets Dec 22 2015 Deadline:	Not reported
Leak Line Detection:	Not reported
Leak Line Detection Installed Date:	Not reported
Leak Line Detection Test Pass Fail:	Not reported
Drop Tube Pass Fail:	Not reported

Map ID  
Direction  
Distance  
Elevation

MAP FINDINGS

Site

Database(s)

EDR ID Number  
EPA ID Number

**THIBEAULT CORP (FORMERLY DMS ASSOCIATES) (Continued)**

**U002264187**

Drain Valve Replaced Date: Not reported  
Dry Beak Installed Date: Not reported  
Inv Monitor Review Date: Not reported  
Dispenser Pan: Not reported  
Overfill Length In Inches: Not reported  
Release Detection (RD) Tank Type: NONE LISTED  
RD Tank Type Installed Date: Not reported  
RD Tank Type Tested Date: Not reported  
RD Tank Type Test Pass Fail: Not reported  
RD Piping Type: NONE  
RD Piping Installed Date: Not reported  
RD Piping Tested Date: Not reported  
RD Piping Test Pass Fail: Not reported  
Corrosion Protection (CP) Tank: Not reported  
CP Tank Installed Date: Not reported  
CP Tank Tested Date: Not reported  
CP Tank Test Pass Fail: Not reported  
CP Piping: Not reported  
CP Piping Installed Date: Not reported  
CP Piping Tested Date: Not reported  
CP Piping Test Pass Fail: Not reported  
CP Fitting: Not reported  
CP Fitting Installed Date: Not reported  
CP Fitting Tested Date: Not reported  
CP Fitting Test Pass Fail: Not reported  
CP Log Date: Not reported  
Tank Tightness Test Pass Fail: Not reported  
Piping Tightness Test Date: Not reported  
Piping Tightness Test Pass Fail: Not reported  
Piping Material Comments: Not reported  
Install Date: 11/11/1911  
Last Test: Not reported  
Spill Installed: Not reported  
Overfill: Not reported  
Line Leak Detection: Not reported  
Permanent Closure: 11/17/1995  
Tank Material: STEEL - BARE/GALV  
Closure Date: 05/08/1996  
Tank Secondary: NO  
Product Stored: #6 HEATING OIL  
Overfill Type: Not reported  
Pipe Secondary: NO  
Pipe Material: UNKNOWN  
Pipe System: Not reported

Tank ID: 8  
Status: INACTIVE  
Capacity (gal): 1500  
Temporary Closed Date: Not reported  
Tank Filled Removed: Not reported  
Compartment: NO  
Tank Diameter In Inches: Not reported  
Construction Material Comments: Not reported  
Meets Dec 22 2015 Deadline: Not reported  
Leak Line Detection: Not reported  
Leak Line Detection Installed Date: Not reported

Map ID  
Direction  
Distance  
Elevation

MAP FINDINGS

Site

Database(s)

EDR ID Number  
EPA ID Number

**THIBEAULT CORP (FORMERLY DMS ASSOCIATES) (Continued)**

**U002264187**

Leak Line Detection Test Pass Fail: Not reported  
Drop Tube Pass Fail: Not reported  
Drain Valve Replaced Date: Not reported  
Dry Beak Installed Date: Not reported  
Inv Monitor Review Date: Not reported  
Dispenser Pan: Not reported  
Overfill Length In Inches: Not reported  
Release Detection (RD) Tank Type: NONE LISTED  
RD Tank Type Installed Date: Not reported  
RD Tank Type Tested Date: Not reported  
RD Tank Type Test Pass Fail: Not reported  
RD Piping Type: NONE  
RD Piping Installed Date: Not reported  
RD Piping Tested Date: Not reported  
RD Piping Test Pass Fail: Not reported  
Corrosion Protection (CP) Tank: Not reported  
CP Tank Installed Date: Not reported  
CP Tank Tested Date: Not reported  
CP Tank Test Pass Fail: Not reported  
CP Piping: Not reported  
CP Piping Installed Date: Not reported  
CP Piping Tested Date: Not reported  
CP Piping Test Pass Fail: Not reported  
CP Fitting: Not reported  
CP Fitting Installed Date: Not reported  
CP Fitting Tested Date: Not reported  
CP Fitting Test Pass Fail: Not reported  
CP Log Date: Not reported  
Tank Tightness Test Pass Fail: Not reported  
Piping Tightness Test Date: Not reported  
Piping Tightness Test Pass Fail: Not reported  
Piping Material Comments: Not reported  
Install Date: 11/11/1911  
Last Test: Not reported  
Spill Installed: Not reported  
Overfill: Not reported  
Line Leak Detection: Not reported  
Permanent Closure: 11/17/1995  
Tank Material: STEEL - BARE/GALV  
Closure Date: 05/08/1996  
Tank Secondary: NO  
Product Stored: #2 HEATING OIL  
Overfill Type: Not reported  
Pipe Secondary: NO  
Pipe Material: UNKNOWN  
Pipe System: Not reported

Tank ID: 9  
Status: INACTIVE  
Capacity (gal): 1000  
Temporary Closed Date: Not reported  
Tank Filled Removed: Not reported  
Compartment: NO  
Tank Diameter In Inches: Not reported  
Construction Material Comments: Not reported  
Meets Dec 22 2015 Deadline: Not reported

Map ID  
Direction  
Distance  
Elevation

MAP FINDINGS

Site

Database(s)

EDR ID Number  
EPA ID Number

**THIBEAULT CORP (FORMERLY DMS ASSOCIATES) (Continued)**

**U002264187**

Leak Line Detection: Not reported  
Leak Line Detection Installed Date: Not reported  
Leak Line Detection Test Pass Fail: Not reported  
Drop Tube Pass Fail: Not reported  
Drain Valve Replaced Date: Not reported  
Dry Beak Installed Date: Not reported  
Inv Monitor Review Date: Not reported  
Dispenser Pan: Not reported  
Overfill Length In Inches: Not reported  
Release Detection (RD) Tank Type: NONE LISTED  
RD Tank Type Installed Date: Not reported  
RD Tank Type Tested Date: Not reported  
RD Tank Type Test Pass Fail: Not reported  
RD Piping Type: NONE  
RD Piping Installed Date: Not reported  
RD Piping Tested Date: Not reported  
RD Piping Test Pass Fail: Not reported  
Corrosion Protection (CP) Tank: Not reported  
CP Tank Installed Date: Not reported  
CP Tank Tested Date: Not reported  
CP Tank Test Pass Fail: Not reported  
CP Piping: Not reported  
CP Piping Installed Date: Not reported  
CP Piping Tested Date: Not reported  
CP Piping Test Pass Fail: Not reported  
CP Fitting: Not reported  
CP Fitting Installed Date: Not reported  
CP Fitting Tested Date: Not reported  
CP Fitting Test Pass Fail: Not reported  
CP Log Date: Not reported  
Tank Tightness Test Pass Fail: Not reported  
Piping Tightness Test Date: Not reported  
Piping Tightness Test Pass Fail: Not reported  
Piping Material Comments: Not reported  
Install Date: 11/11/1911  
Last Test: Not reported  
Spill Installed: Not reported  
Overfill: Not reported  
Line Leak Detection: Not reported  
Permanent Closure: 11/17/1995  
Tank Material: STEEL - BARE/GALV  
Closure Date: 05/08/1996  
Tank Secondary: NO  
Product Stored: #2 HEATING OIL  
Overfill Type: Not reported  
Pipe Secondary: NO  
Pipe Material: UNKNOWN  
Pipe System: Not reported

Map ID  
 Direction  
 Distance  
 Elevation

MAP FINDINGS

Site

Database(s)

EDR ID Number  
 EPA ID Number

**N85**      **MANCHESTER REDIMIX CONCRETE INC**      **RCRA NonGen / NLR**      **1006809480**  
**89 CALEF RD**      **TRIS**      **03103MNCHS89CAL**  
**< 1/8**      **MANCHESTER, NH 03103**      **RI MANIFEST**  
**1 ft.**

**Site 2 of 2 in cluster N**

**Relative:**  
**Higher**  
**Actual:**  
**218 ft.**

RCRA NonGen / NLR:	
Date Form Received by Agency:	2017-06-21 00:00:00.0
Handler Name:	MANCHESTER REDIMIX CONCRETE
Handler Address:	89 CALEF RD
Handler City,State,Zip:	MANCHESTER, NH 03103
EPA ID:	NHD510177116
Contact Name:	JEFF CLOUTIER
Contact Address:	Not reported
Contact City,State,Zip:	Not reported
Contact Telephone:	603-527-5100
Contact Fax:	Not reported
Contact Email:	JCLOUTIER@PIKEINDUSTRIES.COM
Contact Title:	Not reported
EPA Region:	01
Land Type:	Private
Federal Waste Generator Description:	Not a generator, verified
Non-Notifier:	Not reported
Biennial Report Cycle:	Not reported
Accessibility:	Not reported
Active Site Indicator:	Not reported
State District Owner:	Not reported
State District:	Not reported
Mailing Address:	89 CALEF RD
Mailing City,State,Zip:	MANCHESTER, NH 03103
Owner Name:	MANCHESTER REDI
Owner Type:	Private
Operator Name:	MANCHESTER REDI
Operator Type:	Private
Short-Term Generator Activity:	No
Importer Activity:	No
Mixed Waste Generator:	No
Transporter Activity:	No
Transfer Facility Activity:	No
Recycler Activity with Storage:	No
Small Quantity On-Site Burner Exemption:	No
Smelting Melting and Refining Furnace Exemption:	No
Underground Injection Control:	No
Off-Site Waste Receipt:	No
Universal Waste Indicator:	No
Universal Waste Destination Facility:	No
Federal Universal Waste:	No
Active Site Fed-Reg Treatment Storage and Disposal Facility:	Not reported
Active Site Converter Treatment storage and Disposal Facility:	Not reported
Active Site State-Reg Treatment Storage and Disposal Facility:	Not reported
Active Site State-Reg Handler:	---
Federal Facility Indicator:	Not reported
Hazardous Secondary Material Indicator:	NN
Sub-Part K Indicator:	Not reported
Commercial TSD Indicator:	No
Treatment Storage and Disposal Type:	Not reported
2018 GPRA Permit Baseline:	Not on the Baseline
2018 GPRA Renewals Baseline:	Not on the Baseline
Permit Renewals Workload Universe:	Not reported

Map ID  
 Direction  
 Distance  
 Elevation

MAP FINDINGS

Site

Database(s)

EDR ID Number  
 EPA ID Number

**MANCHESTER REDIMIX CONCRETE INC (Continued)**

**1006809480**

Permit Workload Universe:	Not reported
Permit Progress Universe:	Not reported
Post-Closure Workload Universe:	Not reported
Closure Workload Universe:	Not reported
202 GPRA Corrective Action Baseline:	No
Corrective Action Workload Universe:	No
Subject to Corrective Action Universe:	No
Non-TSDFs Where RCRA CA has Been Imposed Universe:	No
TSDFs Potentially Subject to CA Under 3004 (u)/(v) Universe:	No
TSDFs Only Subject to CA under Discretionary Auth Universe:	No
Corrective Action Priority Ranking:	No NCAPS ranking
Environmental Control Indicator:	No
Institutional Control Indicator:	No
Human Exposure Controls Indicator:	N/A
Groundwater Controls Indicator:	N/A
Operating TSDF Universe:	Not reported
Full Enforcement Universe:	Not reported
Significant Non-Complier Universe:	No
Unaddressed Significant Non-Complier Universe:	No
Addressed Significant Non-Complier Universe:	No
Significant Non-Complier With a Compliance Schedule Universe:	No
Financial Assurance Required:	Not reported
Handler Date of Last Change:	2017-08-21 14:29:40.0
Recognized Trader-Importer:	No
Recognized Trader-Exporter:	No
Importer of Spent Lead Acid Batteries:	No
Exporter of Spent Lead Acid Batteries:	No
Recycler Activity Without Storage:	Not reported
Manifest Broker:	Not reported
Sub-Part P Indicator:	No

Hazardous Waste Summary:

Waste Code:	D039
Waste Description:	TETRACHLOROETHYLENE

Handler - Owner Operator:

Owner/Operator Indicator:	Operator
Owner/Operator Name:	MANCHESTER REDI
Legal Status:	Private
Date Became Current:	2002-11-13 00:00:00.
Date Ended Current:	Not reported
Owner/Operator Address:	89 CALEF RD
Owner/Operator City,State,Zip:	MANCHESTER, NH 03103
Owner/Operator Telephone:	603-623-4373
Owner/Operator Telephone Ext:	Not reported
Owner/Operator Fax:	Not reported
Owner/Operator Email:	Not reported

Owner/Operator Indicator:	Operator
Owner/Operator Name:	MANCHESTER REDI
Legal Status:	Private
Date Became Current:	2002-11-13 00:00:00.
Date Ended Current:	Not reported
Owner/Operator Address:	89 CALEF RD
Owner/Operator City,State,Zip:	MANCHESTER, NH 03103



Map ID  
Direction  
Distance  
Elevation

MAP FINDINGS

Site

Database(s)

EDR ID Number  
EPA ID Number

**MANCHESTER REDIMIX CONCRETE INC (Continued)**

**1006809480**

Owner/Operator Telephone:	603-623-4373
Owner/Operator Telephone Ext:	Not reported
Owner/Operator Fax:	Not reported
Owner/Operator Email:	Not reported
Owner/Operator Indicator:	Owner
Owner/Operator Name:	MANCHESTER REDI
Legal Status:	Private
Date Became Current:	2002-11-13 00:00:00.
Date Ended Current:	Not reported
Owner/Operator Address:	89 CALEF RD
Owner/Operator City,State,Zip:	MANCHESTER, NH 03103
Owner/Operator Telephone:	603-623-4373
Owner/Operator Telephone Ext:	Not reported
Owner/Operator Fax:	Not reported
Owner/Operator Email:	Not reported
Owner/Operator Indicator:	Owner
Owner/Operator Name:	MANCHESTER REDIMIX CONCRETE
Legal Status:	Private
Date Became Current:	2002-11-13 00:00:00.
Date Ended Current:	Not reported
Owner/Operator Address:	89 CALEF RD
Owner/Operator City,State,Zip:	MANCHESTER, NH 03103
Owner/Operator Telephone:	603-623-4373
Owner/Operator Telephone Ext:	Not reported
Owner/Operator Fax:	Not reported
Owner/Operator Email:	Not reported
Owner/Operator Indicator:	Owner
Owner/Operator Name:	MANCHESTER REDIMIX CONCRETE
Legal Status:	Private
Date Became Current:	2002-11-13 00:00:00.
Date Ended Current:	Not reported
Owner/Operator Address:	89 CALEF RD
Owner/Operator City,State,Zip:	MANCHESTER, NH 03103
Owner/Operator Telephone:	603-623-4373
Owner/Operator Telephone Ext:	Not reported
Owner/Operator Fax:	Not reported
Owner/Operator Email:	Not reported
Owner/Operator Indicator:	Owner
Owner/Operator Name:	MANCHESTER REDI
Legal Status:	Private
Date Became Current:	2002-11-13 00:00:00.
Date Ended Current:	Not reported
Owner/Operator Address:	89 CALEF RD
Owner/Operator City,State,Zip:	MANCHESTER, NH 03103
Owner/Operator Telephone:	603-623-4373
Owner/Operator Telephone Ext:	Not reported
Owner/Operator Fax:	Not reported
Owner/Operator Email:	Not reported
Owner/Operator Indicator:	Owner
Owner/Operator Name:	MANCHESTER REDIMIX CONCRETE
Legal Status:	Private
Date Became Current:	2002-11-13 00:00:00.

Map ID  
Direction  
Distance  
Elevation

MAP FINDINGS

Site

Database(s)

EDR ID Number  
EPA ID Number

**MANCHESTER REDIMIX CONCRETE INC (Continued)**

**1006809480**

Date Ended Current:	Not reported
Owner/Operator Address:	89 CALEF RD
Owner/Operator City,State,Zip:	MANCHESTER, NH 03103
Owner/Operator Telephone:	603-623-4373
Owner/Operator Telephone Ext:	Not reported
Owner/Operator Fax:	Not reported
Owner/Operator Email:	Not reported
Owner/Operator Indicator:	Owner
Owner/Operator Name:	MANCHESTER REDIMIX CONCRETE INC
Legal Status:	Private
Date Became Current:	2002-11-13 00:00:00.
Date Ended Current:	Not reported
Owner/Operator Address:	89 CALEF RD
Owner/Operator City,State,Zip:	MANCHESTER, NH 03103
Owner/Operator Telephone:	603-623-4373
Owner/Operator Telephone Ext:	Not reported
Owner/Operator Fax:	Not reported
Owner/Operator Email:	Not reported
Owner/Operator Indicator:	Operator
Owner/Operator Name:	MANCHESTER REDIMIX CONCRETE
Legal Status:	Private
Date Became Current:	2002-11-13 00:00:00.
Date Ended Current:	Not reported
Owner/Operator Address:	89 CALEF RD
Owner/Operator City,State,Zip:	MANCHESTER, NH 03103
Owner/Operator Telephone:	603-623-4373
Owner/Operator Telephone Ext:	Not reported
Owner/Operator Fax:	Not reported
Owner/Operator Email:	Not reported
Owner/Operator Indicator:	Operator
Owner/Operator Name:	MANCHESTER REDIMIX CONCRETE
Legal Status:	Private
Date Became Current:	2002-11-13 00:00:00.
Date Ended Current:	Not reported
Owner/Operator Address:	89 CALEF RD
Owner/Operator City,State,Zip:	MANCHESTER, NH 03103
Owner/Operator Telephone:	603-623-4373
Owner/Operator Telephone Ext:	Not reported
Owner/Operator Fax:	Not reported
Owner/Operator Email:	Not reported
Owner/Operator Indicator:	Operator
Owner/Operator Name:	MANCHESTER REDIMIX CONCRETE
Legal Status:	Private
Date Became Current:	2002-11-13 00:00:00.
Date Ended Current:	Not reported
Owner/Operator Address:	89 CALEF RD
Owner/Operator City,State,Zip:	MANCHESTER, NH 03103
Owner/Operator Telephone:	603-623-4373
Owner/Operator Telephone Ext:	Not reported
Owner/Operator Fax:	Not reported
Owner/Operator Email:	Not reported
Owner/Operator Indicator:	Operator

Map ID  
Direction  
Distance  
Elevation

MAP FINDINGS

Site

Database(s)

EDR ID Number  
EPA ID Number

**MANCHESTER REDIMIX CONCRETE INC (Continued)**

**1006809480**

Owner/Operator Name: MANCHESTER REDIMIX CONCRETE  
Legal Status: Private  
Date Became Current: 2002-11-13 00:00:00.  
Date Ended Current: Not reported  
Owner/Operator Address: 89 CALEF RD  
Owner/Operator City,State,Zip: MANCHESTER, NH 03103  
Owner/Operator Telephone: 603-623-4373  
Owner/Operator Telephone Ext: Not reported  
Owner/Operator Fax: Not reported  
Owner/Operator Email: Not reported

Owner/Operator Indicator: Operator  
Owner/Operator Name: MANCHESTER REDIMIX CONCRETE INC  
Legal Status: Private  
Date Became Current: 2002-11-13 00:00:00.  
Date Ended Current: Not reported  
Owner/Operator Address: 89 CALEF RD  
Owner/Operator City,State,Zip: MANCHESTER, NH 03103  
Owner/Operator Telephone: 603-623-4373  
Owner/Operator Telephone Ext: Not reported  
Owner/Operator Fax: Not reported  
Owner/Operator Email: Not reported

Owner/Operator Indicator: Owner  
Owner/Operator Name: MANCHESTER REDI  
Legal Status: Private  
Date Became Current: 2002-11-13 00:00:00.  
Date Ended Current: Not reported  
Owner/Operator Address: 89 CALEF RD  
Owner/Operator City,State,Zip: MANCHESTER, NH 03103  
Owner/Operator Telephone: 603-623-4373  
Owner/Operator Telephone Ext: Not reported  
Owner/Operator Fax: Not reported  
Owner/Operator Email: Not reported

Historic Generators:

Receive Date: 2002-11-13 00:00:00.0  
Handler Name: MANCHESTER REDIMIX CONCRETE  
Federal Waste Generator Description: Not a generator, verified  
State District Owner: Not reported  
Large Quantity Handler of Universal Waste: No  
Recognized Trader Importer: No  
Recognized Trader Exporter: No  
Spent Lead Acid Battery Importer: No  
Spent Lead Acid Battery Exporter: No  
Current Record: No  
Non Storage Recycler Activity: Not reported  
Electronic Manifest Broker: Not reported

Receive Date: 2010-07-14 00:00:00.0  
Handler Name: MANCHESTER REDIMIX CONCRETE  
Federal Waste Generator Description: Not a generator, verified  
State District Owner: Not reported  
Large Quantity Handler of Universal Waste: No  
Recognized Trader Importer: No  
Recognized Trader Exporter: No  
Spent Lead Acid Battery Importer: No

Map ID  
Direction  
Distance  
Elevation

MAP FINDINGS

Site

Database(s)

EDR ID Number  
EPA ID Number

**MANCHESTER REDIMIX CONCRETE INC (Continued)**

**1006809480**

Spent Lead Acid Battery Exporter: No  
Current Record: No  
Non Storage Recycler Activity: Not reported  
Electronic Manifest Broker: Not reported

Receive Date: 2010-07-14 00:00:00.0  
Handler Name: MANCHESTER REDIMIX CONCRETE  
Federal Waste Generator Description: Not a generator, verified  
State District Owner: Not reported  
Large Quantity Handler of Universal Waste: No  
Recognized Trader Importer: No  
Recognized Trader Exporter: No  
Spent Lead Acid Battery Importer: No  
Spent Lead Acid Battery Exporter: No  
Current Record: No  
Non Storage Recycler Activity: Not reported  
Electronic Manifest Broker: Not reported

Receive Date: 2011-02-03 00:00:00.0  
Handler Name: MANCHESTER REDIMIX CONCRETE  
Federal Waste Generator Description: Not a generator, verified  
State District Owner: Not reported  
Large Quantity Handler of Universal Waste: No  
Recognized Trader Importer: No  
Recognized Trader Exporter: No  
Spent Lead Acid Battery Importer: No  
Spent Lead Acid Battery Exporter: No  
Current Record: No  
Non Storage Recycler Activity: Not reported  
Electronic Manifest Broker: Not reported

Receive Date: 2002-11-13 00:00:00.0  
Handler Name: MANCHESTER REDIMIX CONCRETE  
Federal Waste Generator Description: Conditionally Exempt Small Quantity Generator  
State District Owner: Not reported  
Large Quantity Handler of Universal Waste: No  
Recognized Trader Importer: No  
Recognized Trader Exporter: No  
Spent Lead Acid Battery Importer: No  
Spent Lead Acid Battery Exporter: No  
Current Record: No  
Non Storage Recycler Activity: Not reported  
Electronic Manifest Broker: Not reported

Receive Date: 2014-03-10 00:00:00.0  
Handler Name: MANCHESTER REDIMIX CONCRETE  
Federal Waste Generator Description: Conditionally Exempt Small Quantity Generator  
State District Owner: Not reported  
Large Quantity Handler of Universal Waste: No  
Recognized Trader Importer: No  
Recognized Trader Exporter: No  
Spent Lead Acid Battery Importer: No  
Spent Lead Acid Battery Exporter: No  
Current Record: No  
Non Storage Recycler Activity: Not reported  
Electronic Manifest Broker: Not reported

Map ID  
Direction  
Distance  
Elevation

MAP FINDINGS

Site

Database(s)

EDR ID Number  
EPA ID Number

**MANCHESTER REDIMIX CONCRETE INC (Continued)**

**1006809480**

Receive Date: 2017-06-21 00:00:00.0  
Handler Name: MANCHESTER REDIMIX CONCRETE  
Federal Waste Generator Description: Not a generator, verified  
State District Owner: Not reported  
Large Quantity Handler of Universal Waste: No  
Recognized Trader Importer: No  
Recognized Trader Exporter: No  
Spent Lead Acid Battery Importer: No  
Spent Lead Acid Battery Exporter: No  
Current Record: Yes  
Non Storage Recycler Activity: Not reported  
Electronic Manifest Broker: Not reported

List of NAICS Codes and Descriptions:

NAICS Code: 32732  
NAICS Description: READY-MIX CONCRETE MANUFACTURING

Facility Has Received Notices of Violations:

Violations: No Violations Found

Evaluation Action Summary:

Evaluations: No Evaluations Found

Facility, Chemical, Releases and Other Waste Management Summary Information:

TRI ID: 03103MNCHS89CAL  
Form Type: Form A Certification Statement  
Reporting year: 2018  
Trade secret indicator: NO  
Sanitized indicator: NO  
Title of certifying official: VICE PRESIDENT - APHALT JONATHAN OAKES  
Certifying officials signature indicator: ELECTRONIC  
Date signed: 2019-06-28  
Name: MANCHESTER REDIMIX CONCRETE INC  
Address: 89 CALEF RD  
City,State,Zip: MANCHESTER, NH 03103  
BIA code: Not reported  
Tribe name: Not reported  
Mailing name: MANCHESTER REDIMIX CONCRETE INC  
Mailing street: 3 EASTGATE PARK ROAD  
Mailing province: Not reported  
Mailing City,State,Zip: BELMONT, NH 03220  
Entire facility ind: YES  
Partial facility ind: NO  
Federal facility ind: NO  
Goco facility ind: NO  
Assigned fed facility flag: NO  
Public contact name: TIMOTHY VAUGHN  
Public contact phone and Ext: 4352300982  
Public contact email: Not reported  
Primary sic code: Not reported  
Sic code 2: Not reported  
Sic code 3: Not reported  
Sic code 4: Not reported  
Sic code 5: Not reported

Map ID  
Direction  
Distance  
Elevation

MAP FINDINGS

Site

Database(s)

EDR ID Number  
EPA ID Number

**MANCHESTER REDIMIX CONCRETE INC (Continued)**

**1006809480**

Sic code 6:	Not reported
Naics origin:	Not reported
Primary naics code:	327320
Naics code 2:	Not reported
Naics code 3:	Not reported
Naics code 4:	Not reported
Naics code 5:	Not reported
Naics code 6:	Not reported
Latitude:	42.97603
Longitude:	-71.46153
D and B number A:	Not reported
D and B number B:	Not reported
RCRA number A:	Not reported
RCRA number B:	Not reported
RCRA number C:	Not reported
RCRA number D:	Not reported
RCRA number E:	Not reported
RCRA number F:	Not reported
RCRA number G:	Not reported
RCRA number H:	Not reported
NPDES number A:	NHR05A615
NPDES number B:	NHR00A077
NPDES number C:	Not reported
NPDES number D:	Not reported
NPDES number E:	Not reported
NPDES number F:	Not reported
NPDES number G:	Not reported
Parent company name:	CRH AMERICAS INC
Parent company D and B number:	037176591
Standardized parent company name:	CRH AMERICAS INC
Document control number:	1318217382858
TRI ID:	03103MNCHS89CAL
Cas number:	N511
Chemical name:	NITRATE COMPOUNDS
Classification:	TRI
Unit of measure:	Pounds
Metal ind:	NO
Revision code 1:	Not reported
Revision code 2:	Not reported
Maximum amount on site:	Not reported
Fugitive air emissions - total release pounds:	Not reported
Fugitive air emissions - total release range code:	Not reported
Total fugitive air emissions:	0
Fugitive air emissions - basis of estimate:	Not reported
Stack air emissions - release pounds:	Not reported
Stack air emissions - release range code:	Not reported
Total stack air emissions:	0
Stack air emissions - basis of estimate:	Not reported
Total air emissions:	Not reported
Discharges to stream a - stream name:	Not reported
Total discharges to stream a:	Not reported
Discharges to stream a - basis of estimate:	Not reported
Discharges to stream a - % from stormwater:	Not reported
Discharges to stream b - stream name:	Not reported
Total discharges to stream b:	Not reported
Discharges to stream b - basis of estimate:	Not reported
Discharges to stream b - % from stormwater:	Not reported

Map ID  
Direction  
Distance  
Elevation

MAP FINDINGS

Site

Database(s)

EDR ID Number  
EPA ID Number

**MANCHESTER REDIMIX CONCRETE INC (Continued)**

**1006809480**

Discharges to stream c - stream name:	Not reported
Total discharges to stream c:	Not reported
Discharges to stream c - basis of estimate:	Not reported
Discharges to stream c - % from stormwater:	Not reported
Discharges to stream d - stream name:	Not reported
Total discharges to stream d:	Not reported
Discharges to stream d - basis of estimate:	Not reported
Discharges to stream d - % from stormwater:	Not reported
Discharges to stream e - stream name:	Not reported
Total discharges to stream e:	Not reported
Discharges to stream e - basis of estimate:	Not reported
Discharges to stream e - % from stormwater:	Not reported
Discharges to stream f - stream name:	Not reported
Total discharges to stream f:	Not reported
Discharges to stream f - basis of estimate:	Not reported
Discharges to stream f - % from stormwater:	Not reported
Discharges to stream g - stream name:	Not reported
Total discharges to stream g:	Not reported
Discharges to stream g - basis of estimate:	Not reported
Discharges to stream g - % from stormwater:	Not reported
Total number of receiving streams:	0
Total surface water discharge:	0
Total on-site underground inj - pounds:	Not reported
On-site underground inj - basis of estimate:	Not reported
Total on-site ugrnd inj to cl i wells - pounds:	Not reported
On-site underground inj to c1 i wells - basis of estimate:	Not reported
Total on-site ugrnd inj to cl ii-v wells - pounds:	Not reported
On-site ungrnd inj to cl ii-v wells - basis of estimate:	Not reported
Total on-site underground injection:	Not reported
Total on-site landfills:	Not reported
On-site landfills - basis of estimate:	Not reported
Total on-site RCRA subtitle c landfills:	Not reported
On-site RCRA subtitle c landfills - basis of estimate:	Not reported
Total other on-site landfills:	Not reported
Other landfills - basis of estimate:	Not reported
Total on-site land treatment:	Not reported
Land trtmt/appl farming - basis of estimate:	Not reported
Total surface impoundments:	Not reported
Surface impoundment - basis of estimate:	Not reported
Total RCRA c surface impoundments:	Not reported
RCRA c Surface impoundment - basis of estimate:	Not reported
Total other surface impoundments:	Not reported
Other surface impoundment - basis of estimate:	Not reported
Total other disposal:	Not reported
Other disposal - basis of estimate:	Not reported
Total on-site land releases:	Not reported
Total on-site releases:	Not reported
Off-site - POTW releases:	0
Off-site - storage only:	0
Off-site - solid/stab - metals:	0
Off-site - wastewater treatment release - metals:	0
Off-site - solid/stab - release - metals:	0
Off-site - wastewater treatment - metals:	0
Off-site - underground injection:	0
Off-site - underground injection - class 1 wells:	0
Off-site - underground injection - class ii-v wells:	0
Off-site - landfills/disposal surface impoundments:	0

Map ID  
 Direction  
 Distance  
 Elevation

MAP FINDINGS

Site

Database(s)

EDR ID Number  
 EPA ID Number

**MANCHESTER REDIMIX CONCRETE INC (Continued)**

**1006809480**

Off-site - surface impoundment:	0
Off-site - RCRA subtitle c surface impoundments:	0
Off-site - other surface impoundments:	0
Off-site - other landfills:	0
Off-site - RCRA subtitle c landfills:	0
Off-site - disposal - land treatment:	0
Off-site - disposal - other land disposal:	0
Off-site - disposal - other off-site management:	0
Off-site - disposal - transfer to waste broker:	0
Off-site - disposal - unknown:	0
Total transferred off site for disposal:	0
Off-site - recycling - solvents/organics recovery:	0
Off-site - recycling -metals recovery:	0
Off-site - recycling - other reuse or recovery:	0
Off-site - recycling - acid regeneration:	0
Off-site - recycling - transfer to waste broker:	0
Total transferred off site for recycling:	0
Off-site - energy recovery:	0
Off-site - transfer to waste broker for energy recovery:	0
Total transferred off site for energy recovery:	0
Off-site - POTW treatment:	0
Off-site - solid/stab treatment - non metals:	0
Off-site -incineration/thermal treatment:	0
Off-site - incineration/insignificant heat value:	0
Off-site - wastewater treatment - non-metals:	0
Off-site - other waste treatment:	0
Off-site - transfer to waste broker - waste treatment:	0
Total transferred off site for treatment:	0
Off-site - transfer to waste broker:	0
Total transferred off site for further waste management:	0
Total POTW transfer:	0
Energy recovery on site current year:	0
Recycled on site current year:	0
Treated on site current year:	0
Total on-site waste management:	0
On-site energy recovery method 1:	Not reported
On-site energy recovery method 2:	Not reported
On-site energy recovery method 3:	Not reported
On-site energy recovery method 4:	Not reported
On-site recycling processes method 1:	Not reported
On-site recycling processes method 2:	Not reported
On-site recycling processes method 3:	Not reported
On-site recycling processes method 4:	Not reported
On-site recycling processes method 5:	Not reported
On-site recycling processes method 6:	Not reported
On-site recycling processes method 7:	Not reported
FRS Facility ID:	110009002006
Elemental Metal Included:	NO
Waste Rock Pile managed Indicator:	0
Waste Rock Quantity:	Not reported
Off Site - POTW Releases 81C:	0
Off Site - POTW Releases 81D:	0

Chemical Activities and Uses:

Cas number:	N511
Document control number:	1318217382858
Chemical name:	NITRATE COMPOUNDS
Classification:	TRI



Map ID  
Direction  
Distance  
Elevation

MAP FINDINGS

Site

Database(s)

EDR ID Number  
EPA ID Number

**MANCHESTER REDIMIX CONCRETE INC (Continued)**

**1006809480**

Unit of measure:	Pounds
Produce the chemical:	No
Import the chemical:	No
On-site use of the chemical:	No
Sale or distribution of the chemical:	No
As a byproduct:	No
As a manufactured impurity:	No
Used as a reactant:	No
P101 feedstocks:	Not reported
P102 raw materials:	Not reported
P103 intermediates:	Not reported
P104 initiators:	Not reported
P199 other:	Not reported
Added as a formulation component:	No
P201 additives:	Not reported
P202 dyes:	Not reported
P203 reaction diluents:	Not reported
P204 initiators:	Not reported
P205 solvents:	Not reported
P206 inhibitors:	Not reported
P207 emulsifiers:	Not reported
P208 surfactants:	Not reported
P209 lubricants:	Not reported
P210 flame retardants:	Not reported
P211 rheological modifiers:	Not reported
P299 other:	Not reported
Used as an article component:	No
Repackaging:	No
As a process impurity:	No
Processed / recycling:	Not reported
Used as a chemical processing aid:	No
Z101 process solvents:	Not reported
Z102 catalysts:	Not reported
Z103 inhibitors:	Not reported
Z104 initiators:	Not reported
Z105 reaction terminators:	Not reported
Z106 solution buffers:	Not reported
Z199 other:	Not reported
Used as a manufacturing aid:	No
Z201 process lubricants:	Not reported
Z202 metalworking fluids:	Not reported
Z203 coolants:	Not reported
Z204 refrigerants:	Not reported
Z205 hydraulic fluids:	Not reported
Z299 other:	Not reported
Ancillary or other use:	No
Z301 cleaner:	Not reported
Z302 degreaser:	Not reported
Z303 lubricant:	Not reported
Z304 fuel:	Not reported
Z305 flame retardant:	Not reported
Z306 waste treatment:	Not reported
Z307 water treatment:	Not reported
Z308 construction materials:	Not reported
Z399 other:	Not reported

Submitted Facility Name:

MANCHESTER REDIMIX CONCRETE INC

Map ID  
Direction  
Distance  
Elevation

MAP FINDINGS

Site

Database(s)

EDR ID Number  
EPA ID Number

**MANCHESTER REDIMIX CONCRETE INC (Continued)**

**1006809480**

Submitted Street: 89 CALEF RD  
Submitted City: MANCHESTER  
Submitted County: HILLSBOROUGH  
Submitted State: NH  
Submitted Zip Code: 03103  
Submitted BIA Code: Not reported  
Submitted Tribe Name: Not reported  
Submitted Parent Company Name: CRH AMERICAS INC  
Submitted Parent Company DB Number: 037176591  
Submitted Standardized Parent Company Name: CRH AMERICAS INC  
Submitted Primary NAICS Code: 327320  
Submitted Industry Code: 327  
Submitted Industry Name: Nonmetallic Mineral Product  
Industry Code: 327  
Industry Name: Nonmetallic Mineral Product  
Last year the facility reported: 2018  
First year the facility reported: 2003  
Number of forms submitted: 1  
Total number of forms submitted: 19 20200808

Detailed Source Reduction Activities and Methods:

Cas number: N511  
Document control number: 1318217382858  
Chemical name: NITRATE COMPOUNDS  
Classification: TRI  
Unit of measure: Pounds  
On-site limited releases - prior year: 0  
On-site limited releases - current year: 0  
On-site limited releases - following year: 0  
On-site limited releases - 2nd-following year: 0  
Other on-site releases - prior year: 0  
Other on-site releases - current year: 0  
Other on-site releases - following year: 0  
Other on-site releases - 2nd-following year: 0  
Off-site limited releases - prior year: 0  
Off-site limited releases - current year: 0  
Off-site limited releases - following year: 0  
Off-site limited releases - 2nd-following year: 0  
Other off-site releases - previous year: 0  
Other off-site releases - current year: 0  
Other off-site releases - following year: 0  
Other off-site releases - 2nd-following year: 0  
Energy recovery on site prior year: 0  
Energy recovery on site current year: 0  
Energy recovery on site following year: 0  
Energy recovery on site 2nd-following year: 0  
Energy recovery off site prior year: 0  
Energy recovery off site current year: 0  
Energy recovery off site following year: 0  
Energy recovery off site 2nd-following year: 0  
Quantity recycled on site prior year: 0  
Quantity recycled on site current year: 0  
Quantity recycled on site following year: 0  
Quantity recycled on site 2nd-following year: 0  
Quantity recycled off site prior year: 0  
Quantity recycled off site current year: 0  
Quantity recycled off site following year: 0

Map ID  
Direction  
Distance  
Elevation

MAP FINDINGS

Site

Database(s)

EDR ID Number  
EPA ID Number

**MANCHESTER REDIMIX CONCRETE INC (Continued)**

**1006809480**

Quantity recycled off site 2nd-following year:	0
Quantity treated on site prior year:	0
Quantity treated on site current year:	0
Quantity treated on site following year:	0
Quantity treated on site 2nd-following year:	0
Quantity treated off site prior year:	0
Quantity treated off site current year:	0
Quantity treated off site following year:	0
Quantity treated off site 2nd-following year:	0
Catastrophic releases or other one-time events:	Not reported
Prod ratio/activity index:	Not reported
Prod ratio or activity:	Not reported
1st SR reduction activity:	-
1st SR activity ID meth code and desc 1:	Not reported
1st SR activity ID meth code and desc 2:	Not reported
1st SR activity ID meth code and desc 3:	Not reported
EST Ann REDN 1st source REDN act code and desc:	Not reported
2nd SR activity code and desc:	Not reported
2nd SR activity ID meth code and desc 1:	Not reported
2nd SR activity ID meth code and desc 2:	Not reported
2nd SR activity ID meth code and desc 3:	Not reported
EST Ann REDN 2nd source REDN act code and desc:	Not reported
3rd SR activity code and desc:	Not reported
3rd SR activity ID meth code and desc 1:	Not reported
3rd SR activity ID meth code and desc 2:	Not reported
3rd SR activity ID meth code and desc 3:	Not reported
EST Ann REDN 3rd source REDN act code and desc:	Not reported
4th SR activity code and desc:	Not reported
4th SR activity ID meth code and desc 1:	Not reported
4th SR activity ID meth code and desc 2:	Not reported
4th SR activity ID meth code and desc 3:	Not reported
EST Ann REDN 4th source REDN act code and desc:	Not reported

Detailed On-site Waste Treatment Methods and Efficiency:

Cas number:	N511
Document control number:	1318217382858
Chemical name:	NITRATE COMPOUNDS
Classification:	TRI
Unit of measure:	Pounds
Stream 1 - waste stream code:	Not reported
Stream 1 - trtmt method - sequence 1:	Not reported
Stream 1 - trtmt method - sequence 2:	Not reported
Stream 1 - trtmt method - sequence 3:	Not reported
Stream 1 - trtmt method - sequence 4:	Not reported
Stream 1 - trtmt method - sequence 5:	Not reported
Stream 1 - trtmt method - sequence 6:	Not reported
Stream 1 - trtmt method - sequence 7:	Not reported
Stream 1 - trtmt method - sequence 8:	Not reported
Stream 1 - based on operating data:	Not reported
Stream 2 - waste stream code:	Not reported
Stream 2 - trtmt method - sequence 1:	Not reported
Stream 2 - trtmt method - sequence 2:	Not reported
Stream 2 - trtmt method - sequence 3:	Not reported
Stream 2 - trtmt method - sequence 4:	Not reported
Stream 2 - trtmt method - sequence 5:	Not reported
Stream 2 - trtmt method - sequence 6:	Not reported
Stream 2 - trtmt method - sequence 7:	Not reported

Map ID  
Direction  
Distance  
Elevation

MAP FINDINGS

Site

Database(s)

EDR ID Number  
EPA ID Number

**MANCHESTER REDIMIX CONCRETE INC (Continued)**

**1006809480**

Stream 2 - trtmt method - sequence 8:	Not reported
Stream 2 - based on operating data:	Not reported
Stream 3 - waste stream code:	Not reported
Stream 3 - trtmt method - sequence 1:	Not reported
Stream 3 - trtmt method - sequence 2:	Not reported
Stream 3 - trtmt method - sequence 3:	Not reported
Stream 3 - trtmt method - sequence 4:	Not reported
Stream 3 - trtmt method - sequence 5:	Not reported
Stream 3 - trtmt method - sequence 6:	Not reported
Stream 3 - trtmt method - sequence 7:	Not reported
Stream 3 - trtmt method - sequence 8:	Not reported
Stream 3 - based on operating data:	Not reported
Stream 4 - waste stream code:	Not reported
Stream 4 - trtmt method - sequence 1:	Not reported
Stream 4 - trtmt method - sequence 2:	Not reported
Stream 4 - trtmt method - sequence 3:	Not reported
Stream 4 - trtmt method - sequence 4:	Not reported
Stream 4 - trtmt method - sequence 5:	Not reported
Stream 4 - trtmt method - sequence 6:	Not reported
Stream 4 - trtmt method - sequence 7:	Not reported
Stream 4 - trtmt method - sequence 8:	Not reported
Stream 4 - based on operating data:	Not reported
Stream 5 - waste stream code:	Not reported
Stream 5 - trtmt method - sequence 1:	Not reported
Stream 5 - trtmt method - sequence 2:	Not reported
Stream 5 - trtmt method - sequence 3:	Not reported
Stream 5 - trtmt method - sequence 4:	Not reported
Stream 5 - trtmt method - sequence 5:	Not reported
Stream 5 - trtmt method - sequence 6:	Not reported
Stream 5 - trtmt method - sequence 7:	Not reported
Stream 5 - trtmt method - sequence 8:	Not reported
Stream 5 - based on operating data:	Not reported

**RI MANIFEST:**

Name:	MANCHESTER REDI MIX
Address:	89 CALEF RD
City,State,Zip:	MANCHESTER, NH 03103
EPA Id:	NHD510177116
GEN Cert Date:	1/16/2008
Manifest Document Number:	000080193UIS
Waste Description:	NON RCRA NON DOT REGULATED MATERIAL
TSDf Id:	RID084802842
TSDf Name:	SAFETY-KLEEN SYSTEMS, INC.
Qty:	600
WT/Vol Units:	P
TSDf Date:	1/17/2008
Transporter 2 Id:	Not reported
Item Number:	1
Transporter 2 Name:	Not reported
Transporter Name 2:	SAFETY-KLEEN SYSTEMS, INC.
Transporter EPAID:	TXR000050930
Transporter Receipt Date:	1/16/2008
Number Of Containers:	2
Container Type:	DM
Waste Code1:	NONE
Waste Code2:	Not reported

Map ID  
Direction  
Distance  
Elevation

MAP FINDINGS

Site

Database(s)

EDR ID Number  
EPA ID Number

**MANCHESTER REDIMIX CONCRETE INC (Continued)**

**1006809480**

Waste Code3:	Not reported
Waste Code4:	Not reported
Waste Code5:	Not reported
Waste Code6:	Not reported
Fee Exempt Code:	Not reported
Comment:	Not reported
Transporter Name 2:	Not reported
Company Permit Number:	Not reported
Year:	Not reported
Quarter:	Not reported
Transporter Contact Name:	Not reported
Transporter Contact Email:	Not reported
Filing Date:	Not reported
Total Fee:	Not reported
Billing Name:	Not reported
Paid Date:	Not reported
Paid Time:	Not reported
Facility Receipt Date:	Not reported
Fee:	Not reported
Manifest Created Date:	Not reported
Manifest Updated Date:	Not reported
<b>RI MANIFEST:</b>	
Transporter Receipt Date:	1/16/2008
Number Of Containers:	2
Container Type:	DM
Waste Code1:	NONE
Waste Code2:	Not reported
Waste Code3:	Not reported
Waste Code4:	Not reported
Waste Code5:	Not reported
Waste Code6:	Not reported
Comment:	Not reported
Fee Exempt Code:	Not reported
TSD Name:	SAFETY-KLEEN SYSTEMS, INC.
TSD Id:	RID084802842
Transporter Name 2:	Not reported
Company Permit Number:	Not reported
Year:	Not reported
EPA ID:	NHD510177116
Manifest Docket Number:	000080193UIS
Quarter:	Not reported
Waste Description:	NON RCRA NON DOT REGULATED MATERIAL
Transporter Contact Name:	Not reported
Quantity:	600
Transporter Contact Email:	Not reported
WT/Vol Units:	P
Filing Date:	Not reported
Total Fee:	Not reported
Item Number:	1
Transporter Name:	SAFETY-KLEEN SYSTEMS, INC.
Billing Name:	Not reported
Transporter EPA ID:	TXR000050930
Date Paid:	Not reported
Time Paid:	Not reported
GEN Cert Date:	1/16/2008
Facility Receipt Date:	Not reported
Fee:	Not reported

Map ID  
Direction  
Distance  
Elevation

MAP FINDINGS

Site

Database(s)

EDR ID Number  
EPA ID Number

**MANCHESTER REDIMIX CONCRETE INC (Continued)**

**1006809480**

Transporter 2 Receipt Date:	Not reported
Manifest Created Date:	Not reported
TSDf Receipt Date:	1/17/2008
Transporter 2 ID:	Not reported
Manifest Updated Date:	Not reported
Transporter Receipt Date:	1/16/2008
Number Of Containers:	2
Container Type:	DM
Waste Code1:	NONE
Waste Code2:	Not reported
Waste Code3:	Not reported
Waste Code4:	Not reported
Waste Code5:	Not reported
Waste Code6:	Not reported
Comment:	Not reported
Fee Exempt Code:	Not reported
TSDf Name:	SAFETY-KLEEN SYSTEMS, INC.
TSDf Id:	RID084802842
Transporter Name 2:	Not reported
Company Permit Number:	Not reported
Year:	Not reported
EPA ID:	NHD510177116
Manifest Docket Number:	000080193UIS
Quarter:	Not reported
Waste Description:	NON RCRA NON DOT REGULATED MATERIAL
Transporter Contact Name:	Not reported
Quantity:	600
Transporter Contact Email:	Not reported
WT/Vol Units:	P
Filing Date:	Not reported
Total Fee:	Not reported
Item Number:	1
Transporter Name:	SAFETY-KLEEN SYSTEMS, INC.
Billing Name:	Not reported
Transporter EPA ID:	TXR000050930
Date Paid:	Not reported
Time Paid:	Not reported
GEN Cert Date:	1/16/2008
Facility Receipt Date:	Not reported
Fee:	Not reported
Transporter 2 Receipt Date:	Not reported
Manifest Created Date:	Not reported
TSDf Receipt Date:	1/17/2008
Transporter 2 ID:	Not reported
Manifest Updated Date:	Not reported

MAP FINDINGS

Map ID			EDR ID Number
Direction			EPA ID Number
Distance			
Elevation	Site	Database(s)	

---

<b>K86</b>	<b>MANCHESTER TIRE &amp; BATTERY INC</b>	<b>EDR Hist Auto</b>	<b>1020977496</b>
	<b>60 ELM ST</b>		<b>N/A</b>
< 1/8	<b>MANCHESTER, NH 03101</b>		
1 ft.			
	<b>Site 8 of 12 in cluster K</b>		
<b>Relative:</b>	EDR Hist Auto		
<b>Higher</b>			
<b>Actual:</b>	Year: Name:	Type:	
<b>211 ft.</b>	1975 MANCHESTER TIRE & BATTERY INC	Liquefied Petroleum Gas Dealers	

---

<b>L87</b>	<b>UPNORTH LIMITED INC</b>	<b>RCRA NonGen / NLR</b>	<b>1004751075</b>
	<b>52A ELM ST</b>		<b>NHD986484392</b>
< 1/8	<b>MANCHESTER, NH 03101</b>		
1 ft.			
	<b>Site 4 of 5 in cluster L</b>		
<b>Relative:</b>	RCRA NonGen / NLR:		
<b>Higher</b>	Date Form Received by Agency:	1999-03-06 00:00:00.0	
<b>Actual:</b>	Handler Name:	UPNORTH LIMITED INC	
<b>206 ft.</b>	Handler Address:	52A ELM ST	
	Handler City,State,Zip:	MANCHESTER, NH 03101	
	EPA ID:	NHD986484392	
	Contact Name:	DANIEL COGAN	
	Contact Address:	52A ELM ST	
	Contact City,State,Zip:	MANCHESTER, NH 03101	
	Contact Telephone:	603-647-1007	
	Contact Fax:	Not reported	
	Contact Email:	Not reported	
	Contact Title:	Not reported	
	EPA Region:	01	
	Land Type:	Private	
	Federal Waste Generator Description:	Not a generator, verified	
	Non-Notifier:	Not reported	
	Biennial Report Cycle:	Not reported	
	Accessibility:	Not reported	
	Active Site Indicator:	Not reported	
	State District Owner:	Not reported	
	State District:	Not reported	
	Mailing Address:	52A ELM ST	
	Mailing City,State,Zip:	MANCHESTER, NH 03101	
	Owner Name:	Not reported	
	Owner Type:	Not reported	
	Operator Name:	Not reported	
	Operator Type:	Not reported	
	Short-Term Generator Activity:	No	
	Importer Activity:	No	
	Mixed Waste Generator:	No	
	Transporter Activity:	No	
	Transfer Facility Activity:	No	
	Recycler Activity with Storage:	No	
	Small Quantity On-Site Burner Exemption:	No	
	Smelting Melting and Refining Furnace Exemption:	No	
	Underground Injection Control:	No	
	Off-Site Waste Receipt:	No	
	Universal Waste Indicator:	No	
	Universal Waste Destination Facility:	No	
	Federal Universal Waste:	No	
	Active Site Fed-Reg Treatment Storage and Disposal Facility:	Not reported	
	Active Site Converter Treatment storage and Disposal Facility:	Not reported	

Map ID  
 Direction  
 Distance  
 Elevation

MAP FINDINGS

Site

Database(s)

EDR ID Number  
 EPA ID Number

**UPNORTH LIMITED INC (Continued)**

**1004751075**

Active Site State-Reg Treatment Storage and Disposal Facility:	Not reported
Active Site State-Reg Handler:	---
Federal Facility Indicator:	Not reported
Hazardous Secondary Material Indicator:	NN
Sub-Part K Indicator:	Not reported
Commercial TSD Indicator:	No
Treatment Storage and Disposal Type:	Not reported
2018 GPRA Permit Baseline:	Not on the Baseline
2018 GPRA Renewals Baseline:	Not on the Baseline
Permit Renewals Workload Universe:	Not reported
Permit Workload Universe:	Not reported
Permit Progress Universe:	Not reported
Post-Closure Workload Universe:	Not reported
Closure Workload Universe:	Not reported
202 GPRA Corrective Action Baseline:	No
Corrective Action Workload Universe:	No
Subject to Corrective Action Universe:	No
Non-TSDs Where RCRA CA has Been Imposed Universe:	No
TSDs Potentially Subject to CA Under 3004 (u)/(v) Universe:	No
TSDs Only Subject to CA under Discretionary Auth Universe:	No
Corrective Action Priority Ranking:	No NCAPS ranking
Environmental Control Indicator:	No
Institutional Control Indicator:	No
Human Exposure Controls Indicator:	N/A
Groundwater Controls Indicator:	N/A
Operating TSDF Universe:	Not reported
Full Enforcement Universe:	Not reported
Significant Non-Complier Universe:	No
Unaddressed Significant Non-Complier Universe:	No
Addressed Significant Non-Complier Universe:	No
Significant Non-Complier With a Compliance Schedule Universe:	No
Financial Assurance Required:	Not reported
Handler Date of Last Change:	2005-10-20 00:00:00.0
Recognized Trader-Importer:	No
Recognized Trader-Exporter:	No
Importer of Spent Lead Acid Batteries:	No
Exporter of Spent Lead Acid Batteries:	No
Recycler Activity Without Storage:	Not reported
Manifest Broker:	Not reported
Sub-Part P Indicator:	No

**Hazardous Waste Summary:**

Waste Code:	D001
Waste Description:	IGNITABLE WASTE
Waste Code:	D018
Waste Description:	BENZENE
Waste Code:	D039
Waste Description:	TETRACHLOROETHYLENE
Waste Code:	F003
Waste Description:	THE FOLLOWING SPENT NONHALOGENATED SOLVENTS: XYLENE, ACETONE, ETHYL ACETATE, ETHYL BENZENE, ETHYL ETHER, METHYL ISOBUTYL KETONE, N-BUTYL ALCOHOL, CYCLOHEXANONE, AND METHANOL; ALL SPENT SOLVENT MIXTURES/BLENDS CONTAINING, BEFORE USE, ONLY THE ABOVE SPENT



Map ID  
Direction  
Distance  
Elevation

MAP FINDINGS

Site

Database(s)

EDR ID Number  
EPA ID Number

UPNORTH LIMITED INC (Continued)

1004751075

NONHALOGENATED SOLVENTS; AND ALL SPENT SOLVENT MIXTURES/BLENDS CONTAINING, BEFORE USE, ONE OR MORE OF THE ABOVE NONHALOGENATED SOLVENTS, AND A TOTAL OF TEN PERCENT OR MORE (BY VOLUME) OF ONE OR MORE OF THOSE SOLVENTS LISTED IN F001, F002, F004, AND F005; AND STILL BOTTOMS FROM THE RECOVERY OF THESE SPENT SOLVENTS AND SPENT SOLVENT MIXTURES.

Waste Code:

F005

Waste Description:

THE FOLLOWING SPENT NONHALOGENATED SOLVENTS: TOLUENE, METHYL ETHYL KETONE, CARBON DISULFIDE, ISOBUTANOL, PYRIDINE, BENZENE, 2-ETHOXYETHANOL, AND 2-NITROPROPANE; ALL SPENT SOLVENT MIXTURES/BLENDS CONTAINING, BEFORE USE, A TOTAL OF TEN PERCENT OR MORE (BY VOLUME) OF ONE OR MORE OF THE ABOVE NONHALOGENATED SOLVENTS OR THOSE SOLVENTS LISTED IN F001, F002, OR F004; AND STILL BOTTOMS FROM THE RECOVERY OF THESE SPENT SOLVENTS AND SPENT SOLVENT MIXTURES.

Handler - Owner Operator:

Owner/Operator Indicator:

Owner

Owner/Operator Name:

DANIEL COGAN

Legal Status:

Private

Date Became Current:

Not reported

Date Ended Current:

Not reported

Owner/Operator Address:

57 CAMPBELL RD

Owner/Operator City,State,Zip:

WAYLAND, MA

Owner/Operator Telephone:

508-358-4880

Owner/Operator Telephone Ext:

Not reported

Owner/Operator Fax:

Not reported

Owner/Operator Email:

Not reported

Owner/Operator Indicator:

Owner

Owner/Operator Name:

THIBEAULT PROPERTIES

Legal Status:

Private

Date Became Current:

Not reported

Date Ended Current:

Not reported

Owner/Operator Address:

50 ELM ST

Owner/Operator City,State,Zip:

MANCHESTER, NH 03103

Owner/Operator Telephone:

603-669-6114

Owner/Operator Telephone Ext:

Not reported

Owner/Operator Fax:

Not reported

Owner/Operator Email:

Not reported

Historic Generators:

Receive Date:

1999-03-06 00:00:00.0

Handler Name: UPNORTH LIMITED INC

Federal Waste Generator Description:

Not a generator, verified

State District Owner:

Not reported

Large Quantity Handler of Universal Waste:

No

Recognized Trader Importer:

No

Recognized Trader Exporter:

No

Spent Lead Acid Battery Importer:

No

Spent Lead Acid Battery Exporter:

No

Current Record:

Yes

Non Storage Recycler Activity:

Not reported

Electronic Manifest Broker:

Not reported

Receive Date:

1993-02-18 00:00:00.0

Map ID  
 Direction  
 Distance  
 Elevation

MAP FINDINGS

Site

Database(s)

EDR ID Number  
 EPA ID Number

**UPNORTH LIMITED INC (Continued)**

**1004751075**

Handler Name:	UPNORTH LIMITED INC	
Federal Waste Generator Description:		Conditionally Exempt Small Quantity Generator
State District Owner:		Not reported
Large Quantity Handler of Universal Waste:		No
Recognized Trader Importer:		No
Recognized Trader Exporter:		No
Spent Lead Acid Battery Importer:		No
Spent Lead Acid Battery Exporter:		No
Current Record:		No
Non Storage Recycler Activity:		Not reported
Electronic Manifest Broker:		Not reported

List of NAICS Codes and Descriptions:  
 NAICS Codes: No NAICS Codes Found

Facility Has Received Notices of Violations:  
 Violations: No Violations Found

Evaluation Action Summary:  
 Evaluations: No Evaluations Found

88

**PAULS SERVICE CENTER  
 150 WILLOW ST  
 MANCHESTER, NH**

**NH UST U001558014  
 N/A**

< 1/8  
 1 ft.

**Relative:  
 Higher  
 Actual:  
 222 ft.**

UST:

Name:	PAULS SERVICE CENTER
Address:	150 WILLOW ST
City:	MANCHESTER
Facility ID:	220212
Facility Type:	COMMERCIAL
Site Number:	198603076
Owner Name:	PAULS SERVICE CENTER
Owner Type:	COMMERCIAL/RESIDENTIAL
Owner Title:	Not reported
Owner Address:	150 WILLOW ST
Owner Address2:	Not reported
Owner City,St,Zip:	MANCHESTER, NH 03103
Manager Name:	PAUL AREL
Manager Title:	OWNER

Tank ID:	1
Status:	INACTIVE
Capacity (gal):	275
Temporary Closed Date:	Not reported
Tank Filled Removed:	Not reported
Compartment:	NO
Tank Diameter In Inches:	Not reported
Construction Material Comments:	Not reported
Meets Dec 22 2015 Deadline:	Not reported
Leak Line Detection:	Not reported
Leak Line Detection Installed Date:	Not reported
Leak Line Detection Test Pass Fail:	Not reported
Drop Tube Pass Fail:	Not reported

Map ID  
Direction  
Distance  
Elevation

MAP FINDINGS

Site

Database(s)

EDR ID Number  
EPA ID Number

**PAULS SERVICE CENTER (Continued)**

**U001558014**

Drain Valve Replaced Date: Not reported  
Dry Beak Installed Date: Not reported  
Inv Monitor Review Date: Not reported  
Dispenser Pan: Not reported  
Overfill Length In Inches: Not reported  
Release Detection (RD) Tank Type: NONE LISTED  
RD Tank Type Installed Date: Not reported  
RD Tank Type Tested Date: Not reported  
RD Tank Type Test Pass Fail: Not reported  
RD Piping Type: NONE  
RD Piping Installed Date: Not reported  
RD Piping Tested Date: Not reported  
RD Piping Test Pass Fail: Not reported  
Corrosion Protection (CP) Tank: Not reported  
CP Tank Installed Date: Not reported  
CP Tank Tested Date: Not reported  
CP Tank Test Pass Fail: Not reported  
CP Piping: Not reported  
CP Piping Installed Date: Not reported  
CP Piping Tested Date: Not reported  
CP Piping Test Pass Fail: Not reported  
CP Fitting: Not reported  
CP Fitting Installed Date: Not reported  
CP Fitting Tested Date: Not reported  
CP Fitting Test Pass Fail: Not reported  
CP Log Date: Not reported  
Tank Tightness Test Pass Fail: Not reported  
Piping Tightness Test Date: Not reported  
Piping Tightness Test Pass Fail: Not reported  
Piping Material Comments: Not reported  
Install Date: 01/01/1970  
Last Test: Not reported  
Spill Installed: Not reported  
Overfill: Not reported  
Line Leak Detection: Not reported  
Permanent Closure: 04/19/1991  
Tank Material: STEEL - BARE/GALV  
Closure Date: 05/10/1991  
Tank Secondary: NO  
Product Stored: USED / WASTE OIL  
Overfill Type: Not reported  
Pipe Secondary: NO  
Pipe Material: STEEL - BARE/GALV  
Pipe System: Not reported

**O89**

**D M S ASSOCIATES**  
**50 ELM ST**  
**MANCHESTER, NH 03101**

**RCRA NonGen / NLR**

**1008887047**  
**NHD510100886**

**< 1/8**  
**1 ft.**

**Site 2 of 4 in cluster O**

**Relative:**  
**Higher**

RCRA NonGen / NLR:

Date Form Received by Agency:

1999-03-06 00:00:00.0

**Actual:**  
**212 ft.**

Handler Name:

D M S ASSOCIATES

Handler Address:

50 ELM ST

Handler City,State,Zip:

MANCHESTER, NH 03101

EPA ID:

NHD510100886

Contact Name:

ERNEST THIBEAULT

Map ID  
Direction  
Distance  
Elevation

MAP FINDINGS

Site

Database(s)

EDR ID Number  
EPA ID Number

**D M S ASSOCIATES (Continued)**

**1008887047**

Contact Address:	50 ELM ST
Contact City,State,Zip:	MANCHESTER, NH 03101
Contact Telephone:	603-669-6114
Contact Fax:	Not reported
Contact Email:	Not reported
Contact Title:	Not reported
EPA Region:	01
Land Type:	Private
Federal Waste Generator Description:	Not a generator, verified
Non-Notifier:	Not reported
Biennial Report Cycle:	Not reported
Accessibility:	Not reported
Active Site Indicator:	Not reported
State District Owner:	Not reported
State District:	Not reported
Mailing Address:	50 ELM ST
Mailing City,State,Zip:	MANCHESTER, NH 03101
Owner Name:	Not reported
Owner Type:	Not reported
Operator Name:	Not reported
Operator Type:	Not reported
Short-Term Generator Activity:	No
Importer Activity:	No
Mixed Waste Generator:	No
Transporter Activity:	No
Transfer Facility Activity:	No
Recycler Activity with Storage:	No
Small Quantity On-Site Burner Exemption:	No
Smelting Melting and Refining Furnace Exemption:	No
Underground Injection Control:	No
Off-Site Waste Receipt:	No
Universal Waste Indicator:	No
Universal Waste Destination Facility:	No
Federal Universal Waste:	No
Active Site Fed-Reg Treatment Storage and Disposal Facility:	Not reported
Active Site Converter Treatment storage and Disposal Facility:	Not reported
Active Site State-Reg Treatment Storage and Disposal Facility:	Not reported
Active Site State-Reg Handler:	---
Federal Facility Indicator:	Not reported
Hazardous Secondary Material Indicator:	NN
Sub-Part K Indicator:	Not reported
Commercial TSD Indicator:	No
Treatment Storage and Disposal Type:	Not reported
2018 GPRC Permit Baseline:	Not on the Baseline
2018 GPRC Renewals Baseline:	Not on the Baseline
Permit Renewals Workload Universe:	Not reported
Permit Workload Universe:	Not reported
Permit Progress Universe:	Not reported
Post-Closure Workload Universe:	Not reported
Closure Workload Universe:	Not reported
202 GPRC Corrective Action Baseline:	No
Corrective Action Workload Universe:	No
Subject to Corrective Action Universe:	No
Non-TSDs Where RCRA CA has Been Imposed Universe:	No
TSDs Potentially Subject to CA Under 3004 (u)/(v) Universe:	No
TSDs Only Subject to CA under Discretionary Auth Universe:	No
Corrective Action Priority Ranking:	No NCAPS ranking

Map ID  
 Direction  
 Distance  
 Elevation

MAP FINDINGS

Site

Database(s)

EDR ID Number  
 EPA ID Number

**D M S ASSOCIATES (Continued)**

**1008887047**

Environmental Control Indicator:	No
Institutional Control Indicator:	No
Human Exposure Controls Indicator:	N/A
Groundwater Controls Indicator:	N/A
Operating TSDU Universe:	Not reported
Full Enforcement Universe:	Not reported
Significant Non-Complier Universe:	No
Unaddressed Significant Non-Complier Universe:	No
Addressed Significant Non-Complier Universe:	No
Significant Non-Complier With a Compliance Schedule Universe:	No
Financial Assurance Required:	Not reported
Handler Date of Last Change:	2005-10-20 00:00:00.0
Recognized Trader-Importer:	No
Recognized Trader-Exporter:	No
Importer of Spent Lead Acid Batteries:	No
Exporter of Spent Lead Acid Batteries:	No
Recycler Activity Without Storage:	Not reported
Manifest Broker:	Not reported
Sub-Part P Indicator:	No

Historic Generators:	
Receive Date:	1999-03-06 00:00:00.0
Handler Name:	D M S ASSOCIATES
Federal Waste Generator Description:	Not a generator, verified
State District Owner:	Not reported
Large Quantity Handler of Universal Waste:	No
Recognized Trader Importer:	No
Recognized Trader Exporter:	No
Spent Lead Acid Battery Importer:	No
Spent Lead Acid Battery Exporter:	No
Current Record:	Yes
Non Storage Recycler Activity:	Not reported
Electronic Manifest Broker:	Not reported

List of NAICS Codes and Descriptions:	
NAICS Codes:	No NAICS Codes Found

Facility Has Received Notices of Violations:	
Violations:	No Violations Found

Evaluation Action Summary:	
Evaluations:	No Evaluations Found

**K90**

**YIPES STRIPES OF NEW HAMPSHIRE  
 61 ELM ST  
 MANCHESTER, NH 03101**

**EDR Hist Auto**

**1020610981  
 N/A**

**< 1/8  
 1 ft.**

**Site 9 of 12 in cluster K**

**Relative:  
 Higher**

EDR Hist Auto

**Actual:  
 211 ft.**

Year:	Name:	Type:
1996	YOUR FAMILY MOTORS SERVICE CTR	General Automotive Repair Shops
1997	YOUR FAMILY MOTORS SERVICE CTR	General Automotive Repair Shops

Map ID  
 Direction  
 Distance  
 Elevation

MAP FINDINGS

Site

Database(s)

EDR ID Number  
 EPA ID Number

**YIPES STRIPES OF NEW HAMPSHIRE (Continued)**

**1020610981**

1999	BILLS DRIVELINE SERVICE	Automotive Transmission Repair Shops
2000	BILLS DRIVELINE SERVICE	Automotive Transmission Repair Shops
2001	BILLS DRIVELINE SERVICE	Automotive Transmission Repair Shops
2002	BILLS DRIVELINE SERVICE	Automotive Transmission Repair Shops
2003	BILLS DRIVELINE SERVICE	Automotive Transmission Repair Shops
2004	BILLS DRIVELINE SERVICE	Automotive Transmission Repair Shops
2005	GIBBONS PAUL	Gasoline Service Stations
2006	GIBBONS PAUL	Gasoline Service Stations
2007	GIBBONS PAUL	Gasoline Service Stations
2008	GIBBONS PAUL	Gasoline Service Stations
2009	GIBBONS PAUL	Gasoline Service Stations
2010	GIBBONS PAUL	Gasoline Service Stations
2011	GIBBONS PAUL	Gasoline Service Stations
2012	GIBBONS PAUL	Gasoline Service Stations
2013	GIBBONS PAUL	Gasoline Service Stations
2014	GIBBONS PAUL	Gasoline Service Stations

**M91**

**BELIEVERS AUTO  
 55 CALEF RD  
 MANCHESTER, NH 03103**

**RCRA NonGen / NLR**

**100889470  
 NHD510157860**

< 1/8  
 1 ft.

**Site 3 of 7 in cluster M**

**Relative:  
 Higher  
 Actual:  
 210 ft.**

RCRA NonGen / NLR:		2000-01-26 00:00:00.0
Date Form Received by Agency:		
Handler Name:	BELIEVERS AUTO	
Handler Address:	55 CALEF RD	
Handler City,State,Zip:	MANCHESTER, NH 03103	
EPA ID:	NHD510157860	
Contact Name:	RICHARD DION	
Contact Address:	544 SOMERVILLE ST	
Contact City,State,Zip:	MANCHESTER, NH 03103	
Contact Telephone:	603-623-2445	
Contact Fax:	Not reported	
Contact Email:	Not reported	
Contact Title:	Not reported	
EPA Region:	01	
Land Type:	Private	
Federal Waste Generator Description:	Not a generator, verified	
Non-Notifier:	Not reported	
Biennial Report Cycle:	Not reported	
Accessibility:	Not reported	
Active Site Indicator:	Not reported	
State District Owner:	Not reported	
State District:	Not reported	
Mailing Address:	544 SOMERVILLE ST	
Mailing City,State,Zip:	MANCHESTER, NH 03103	
Owner Name:	Not reported	
Owner Type:	Not reported	
Operator Name:	Not reported	
Operator Type:	Not reported	
Short-Term Generator Activity:	No	
Importer Activity:	No	
Mixed Waste Generator:	No	
Transporter Activity:	No	
Transfer Facility Activity:	No	
Recycler Activity with Storage:	No	
Small Quantity On-Site Burner Exemption:	No	

Map ID  
 Direction  
 Distance  
 Elevation

MAP FINDINGS

Site

Database(s)

EDR ID Number  
 EPA ID Number

**BELIEVERS AUTO (Continued)**

**1008889470**

Smelting Melting and Refining Furnace Exemption:	No
Underground Injection Control:	No
Off-Site Waste Receipt:	No
Universal Waste Indicator:	No
Universal Waste Destination Facility:	No
Federal Universal Waste:	No
Active Site Fed-Reg Treatment Storage and Disposal Facility:	Not reported
Active Site Converter Treatment storage and Disposal Facility:	Not reported
Active Site State-Reg Treatment Storage and Disposal Facility:	Not reported
Active Site State-Reg Handler:	---
Federal Facility Indicator:	Not reported
Hazardous Secondary Material Indicator:	NN
Sub-Part K Indicator:	Not reported
Commercial TSD Indicator:	No
Treatment Storage and Disposal Type:	Not reported
2018 GPRC Permit Baseline:	Not on the Baseline
2018 GPRC Renewals Baseline:	Not on the Baseline
Permit Renewals Workload Universe:	Not reported
Permit Workload Universe:	Not reported
Permit Progress Universe:	Not reported
Post-Closure Workload Universe:	Not reported
Closure Workload Universe:	Not reported
202 GPRC Corrective Action Baseline:	No
Corrective Action Workload Universe:	No
Subject to Corrective Action Universe:	No
Non-TSDs Where RCRA CA has Been Imposed Universe:	No
TSDs Potentially Subject to CA Under 3004 (u)/(v) Universe:	No
TSDs Only Subject to CA under Discretionary Auth Universe:	No
Corrective Action Priority Ranking:	No NCAPS ranking
Environmental Control Indicator:	No
Institutional Control Indicator:	No
Human Exposure Controls Indicator:	N/A
Groundwater Controls Indicator:	N/A
Operating TSD Universe:	Not reported
Full Enforcement Universe:	Not reported
Significant Non-Complier Universe:	No
Unaddressed Significant Non-Complier Universe:	No
Addressed Significant Non-Complier Universe:	No
Significant Non-Complier With a Compliance Schedule Universe:	No
Financial Assurance Required:	Not reported
Handler Date of Last Change:	2005-10-20 00:00:00.0
Recognized Trader-Importer:	No
Recognized Trader-Exporter:	No
Importer of Spent Lead Acid Batteries:	No
Exporter of Spent Lead Acid Batteries:	No
Recycler Activity Without Storage:	Not reported
Manifest Broker:	Not reported
Sub-Part P Indicator:	No

Historic Generators:

Receive Date:	2000-01-26 00:00:00.0
Handler Name:	BELIEVERS AUTO
Federal Waste Generator Description:	Not a generator, verified
State District Owner:	Not reported
Large Quantity Handler of Universal Waste:	No
Recognized Trader Importer:	No

Map ID  
 Direction  
 Distance  
 Elevation

MAP FINDINGS

Site

Database(s)

EDR ID Number  
 EPA ID Number

**BELIEVERS AUTO (Continued)**

**1008889470**

Recognized Trader Exporter:	No
Spent Lead Acid Battery Importer:	No
Spent Lead Acid Battery Exporter:	No
Current Record:	Yes
Non Storage Recycler Activity:	Not reported
Electronic Manifest Broker:	Not reported
List of NAICS Codes and Descriptions:	
NAICS Codes:	No NAICS Codes Found
Facility Has Received Notices of Violations:	
Violations:	No Violations Found
Evaluation Action Summary:	
Evaluations:	No Evaluations Found

**M92**

**BEDFORD AUTO**  
**61 R ELM ST**  
**MANCHESTER, NH 03103**

**RCRA NonGen / NLR**

**1008887654**  
**NHD510109101**

< 1/8  
 1 ft.

**Site 4 of 7 in cluster M**

**Relative:**  
**Higher**  
**Actual:**  
**214 ft.**

RCRA NonGen / NLR:	
Date Form Received by Agency:	1999-03-06 00:00:00.0
Handler Name:	BEDFORD AUTO
Handler Address:	61 R ELM ST
Handler City,State,Zip:	MANCHESTER, NH 03103
EPA ID:	NHD510109101
Contact Name:	JOE RANFOS
Contact Address:	61 ELM ST
Contact City,State,Zip:	MANCHESTER, NH 03103
Contact Telephone:	603-626-1908
Contact Fax:	Not reported
Contact Email:	Not reported
Contact Title:	Not reported
EPA Region:	01
Land Type:	Private
Federal Waste Generator Description:	Not a generator, verified
Non-Notifier:	Not reported
Biennial Report Cycle:	Not reported
Accessibility:	Not reported
Active Site Indicator:	Not reported
State District Owner:	Not reported
State District:	Not reported
Mailing Address:	61 ELM ST
Mailing City,State,Zip:	MANCHESTER, NH 03103
Owner Name:	Not reported
Owner Type:	Not reported
Operator Name:	Not reported
Operator Type:	Not reported
Short-Term Generator Activity:	No
Importer Activity:	No
Mixed Waste Generator:	No
Transporter Activity:	No
Transfer Facility Activity:	No



Map ID  
 Direction  
 Distance  
 Elevation

MAP FINDINGS

Site

Database(s)

EDR ID Number  
 EPA ID Number

**BEDFORD AUTO (Continued)**

**1008887654**

Recycler Activity with Storage:	No
Small Quantity On-Site Burner Exemption:	No
Smelting Melting and Refining Furnace Exemption:	No
Underground Injection Control:	No
Off-Site Waste Receipt:	No
Universal Waste Indicator:	No
Universal Waste Destination Facility:	No
Federal Universal Waste:	No
Active Site Fed-Reg Treatment Storage and Disposal Facility:	Not reported
Active Site Converter Treatment storage and Disposal Facility:	Not reported
Active Site State-Reg Treatment Storage and Disposal Facility:	Not reported
Active Site State-Reg Handler:	---
Federal Facility Indicator:	Not reported
Hazardous Secondary Material Indicator:	NN
Sub-Part K Indicator:	Not reported
Commercial TSD Indicator:	No
Treatment Storage and Disposal Type:	Not reported
2018 GPRA Permit Baseline:	Not on the Baseline
2018 GPRA Renewals Baseline:	Not on the Baseline
Permit Renewals Workload Universe:	Not reported
Permit Workload Universe:	Not reported
Permit Progress Universe:	Not reported
Post-Closure Workload Universe:	Not reported
Closure Workload Universe:	Not reported
202 GPRA Corrective Action Baseline:	No
Corrective Action Workload Universe:	No
Subject to Corrective Action Universe:	No
Non-TSDFs Where RCRA CA has Been Imposed Universe:	No
TSDFs Potentially Subject to CA Under 3004 (u)/(v) Universe:	No
TSDFs Only Subject to CA under Discretionary Auth Universe:	No
Corrective Action Priority Ranking:	No NCAPS ranking
Environmental Control Indicator:	No
Institutional Control Indicator:	No
Human Exposure Controls Indicator:	N/A
Groundwater Controls Indicator:	N/A
Operating TSDF Universe:	Not reported
Full Enforcement Universe:	Not reported
Significant Non-Complier Universe:	No
Unaddressed Significant Non-Complier Universe:	No
Addressed Significant Non-Complier Universe:	No
Significant Non-Complier With a Compliance Schedule Universe:	No
Financial Assurance Required:	Not reported
Handler Date of Last Change:	2005-10-20 00:00:00.0
Recognized Trader-Importer:	No
Recognized Trader-Exporter:	No
Importer of Spent Lead Acid Batteries:	No
Exporter of Spent Lead Acid Batteries:	No
Recycler Activity Without Storage:	Not reported
Manifest Broker:	Not reported
Sub-Part P Indicator:	No

Historic Generators:

Receive Date:	1999-03-06 00:00:00.0
Handler Name:	BEDFORD AUTO
Federal Waste Generator Description:	Not a generator, verified
State District Owner:	Not reported

Map ID  
 Direction  
 Distance  
 Elevation

MAP FINDINGS

Site

Database(s)

EDR ID Number  
 EPA ID Number

**BEDFORD AUTO (Continued)**

**1008887654**

Large Quantity Handler of Universal Waste:	No
Recognized Trader Importer:	No
Recognized Trader Exporter:	No
Spent Lead Acid Battery Importer:	No
Spent Lead Acid Battery Exporter:	No
Current Record:	Yes
Non Storage Recycler Activity:	Not reported
Electronic Manifest Broker:	Not reported
List of NAICS Codes and Descriptions:	
NAICS Codes:	No NAICS Codes Found
Facility Has Received Notices of Violations:	
Violations:	No Violations Found
Evaluation Action Summary:	
Evaluations:	No Evaluations Found

L93

**RIVER'S EDGE II**  
**52-62 ELM STREET**  
**MANCHESTER, NH 03101**

**US BROWNFIELDS 1012215840**  
**N/A**

< 1/8  
 1 ft.

**Site 5 of 5 in cluster L**

**Relative:**  
**Higher**  
**Actual:**  
**206 ft.**

<b>US BROWNFIELDS:</b>	
Name:	RIVER'S EDGE II
Address:	52-62 ELM STREET
City,State,Zip:	MANCHESTER, NH 03101
Recipient Name:	Southern New Hampshire Planning Commission
Grant Type:	Assessment
Property Number:	M708 L001
Parcel size:	6.49
Latitude:	42.976392
Longitude:	-71.463911
HCM Label:	Interpolation-Satellite
Map Scale:	-
Point of Reference:	Center of a Facility or Station
Highlights:	The subject property is comprised of one 1 6.487-acre irregularly shaped parcel of land located at 52-62 Elm Street in Manchester, New Hampshire. Three buildings are currently located on the property, and are occupied by Scott s Performance Auto, Curly s Carpets, Paul's Executive Car Care, JGE Enterprises a construction contractor, Expedition Drilling, NMS Auto Repair and Body, and a foreign automotive shop. Two of the buildings were formerly a single building constructed in 1925, occupied primarily by a banana distribution warehouse.
Datum:	World Geodetic System of 1984
Acres Property ID:	108770
IC Data Access:	-
Start Date:	-
Redev Completion Date:	-
Completed Date:	-
Acres Cleaned Up:	-
Cleanup Funding:	-
Cleanup Funding Source:	-

Map ID  
Direction  
Distance  
Elevation

MAP FINDINGS

Site

Database(s)

EDR ID Number  
EPA ID Number

**RIVER'S EDGE II (Continued)**

**1012215840**

Assessment Funding:	68352
Assessment Funding Source:	EPA
Redevelopment Funding:	-
Redev. Funding Source:	-
Redev. Funding Entity Name:	-
Redevelopment Start Date:	-
Assessment Funding Entity:	US EPA - Brownfields Assessment Cooperative Agreement
Cleanup Funding Entity:	-
Grant Type:	Hazardous
Accomplishment Type:	Phase II Environmental Assessment
Accomplishment Count:	N
Cooperative Agreement Number:	96114201
Start Date:	05/14/2010
Ownership Entity:	Private
Completion Date:	-
Current Owner:	Rivers Edge Manchester II, LLC
Did Owner Change:	N
Cleanup Required:	U
Video Available:	N
Photo Available:	Y
Institutional Controls Required:	U
IC Category Proprietary Controls:	-
IC Cat. Info. Devices:	-
IC Cat. Gov. Controls:	-
IC Cat. Enforcement Permit Tools:	-
IC in place date:	-
IC in place:	-
State/tribal program date:	-
State/tribal program ID:	199608001
State/tribal NFA date:	-
Air cleaned:	-
Asbestos found:	-
Asbestos cleaned:	-
Controlled substance found:	-
Controlled substance cleaned:	-
Drinking water affected:	-
Drinking water cleaned:	-
Groundwater affected:	-
Groundwater cleaned:	-
Lead contaminant found:	-
Lead cleaned up:	-
No media affected:	Not reported
Unknown media affected:	Y
Other cleaned up:	-
Other metals found:	-
Other metals cleaned:	-
Other contaminants found:	-
Other contams found description:	-
PAHs found:	-
PAHs cleaned up:	-
PCBs found:	-
PCBs cleaned up:	-
Petro products found:	-
Petro products cleaned:	-
Sediments found:	-
Sediments cleaned:	-
Soil affected:	-

Map ID  
 Direction  
 Distance  
 Elevation

MAP FINDINGS

Database(s) EDR ID Number  
 EPA ID Number

**RIVER'S EDGE II (Continued)**

**1012215840**

Soil cleaned up: - Surface water cleaned: - VOCs found: - VOCs cleaned: - Cleanup other description: - Num. of cleanup and re-dev. jobs: - Past use greenspace acreage: - Past use residential acreage: - Surface Water: - Past use commercial acreage: - Past use industrial acreage: - Future use greenspace acreage: - Future use residential acreage: - Future use commercial acreage: - Future use industrial acreage: - Superfund Fed. landowner flag: N Arsenic cleaned up: - Cadmium cleaned up: - Chromium cleaned up: - Copper cleaned up: - Iron cleaned up: - mercury cleaned up: - Nickel Cleaned Up: - No clean up: - Pesticides cleaned up: - Selenium cleaned up: - SVOCs cleaned up: - Unknown clean up: - Arsenic contaminant found: - Cadmium contaminant found: - Chromium contaminant found: - Copper contaminant found: - Iron contaminant found: - Mercury contaminant found: - Nickel contaminant found: - No contaminant found: - Pesticides contaminant found: - Selenium contaminant found: - SVOCs contaminant found: - Unknown contaminant found: - Future Use: Multistory - Media affected Bluiding Material: - Media affected indoor air: - Building material media cleaned up: - Indoor air media cleaned up: - Unknown media cleaned up: - Past Use: Multistory Not reported Property Description: The property was historically used as a warehouse with heavy truck traffic dating back to 1925. The site was formerly used as a petroleum fueling station in two locations on the site from sometime between 1915 and 1950 to sometime between 1983 and 1989. Numerous automotive repair businesses have used the property in the past and the present. Historic aerial photos and information provided indicates that the western portion of the property was used for the storage of junk vehicles. The western portion of the site was covered with large piles of soil from the adjacent reconstruction of the former JacPac Foods property which had documented benzene, TCE and MTBE contaminated soil	
---	--

Map ID  
Direction  
Distance  
Elevation

MAP FINDINGS

Site

Database(s)

EDR ID Number  
EPA ID Number

**RIVER'S EDGE II (Continued)**

**1012215840**

on the property.  
Below Poverty Number: 751  
Below Poverty Percent: 17  
Meidan Income: 2164  
Meidan Income Number: 1636  
Meidan Income Percent: 37.04  
Vacant Housing Number: 165  
Vacant Housing Percent: 10.29  
Unemployed Number: 281  
Unemployed Percent: 6.36

Name: RIVER'S EDGE II  
Address: 52-62 ELM STREET  
City,State,Zip: MANCHESTER, NH 03101  
Recipient Name: Southern New Hampshire Planning Commission  
Grant Type: Assessment  
Property Number: M708 L001  
Parcel size: 6.49  
Latitude: 42.976392  
Longitude: -71.463911  
HCM Label: Interpolation-Satellite  
Map Scale: -  
Point of Reference: Center of a Facility or Station  
Highlights: The subject property is comprised of one 1 6.487-acre irregularly shaped parcel of land located at 52-62 Elm Street in Manchester, New Hampshire. Three buildings are currently located on the property, and are occupied by Scott s Performance Auto, Curly s Carpets, Paul's Executive Car Care, JGE Enterprises a construction contractor, Expedition Drilling, NMS Auto Repair and Body, and a foreign automotive shop. Two of the buildings were formerly a single building constructed in 1925, occupied primarily by a banana distribution warehouse.

Datum: World Geodetic System of 1984  
Acres Property ID: 108770  
IC Data Access: -  
Start Date: -  
Redev Completion Date: -  
Completed Date: -  
Acres Cleaned Up: -  
Cleanup Funding: -  
Cleanup Funding Source: -  
Assessment Funding: 4000  
Assessment Funding Source: USEPA  
Redevelopment Funding: -  
Redev. Funding Source: -  
Redev. Funding Entity Name: -  
Redevelopment Start Date: -  
Assessment Funding Entity: US EPA - Brownfields Assessment Cooperative Agreement  
Cleanup Funding Entity: -  
Grant Type: Hazardous  
Accomplishment Type: Phase I Environmental Assessment  
Accomplishment Count: Y  
Cooperative Agreement Number: 96114201  
Start Date: 11/09/2009  
Ownership Entity: Private  
Completion Date: 04/14/2010  
Current Owner: Rivers Edge Manchester II, LLC

Map ID  
Direction  
Distance  
Elevation

MAP FINDINGS

Site

Database(s)

EDR ID Number  
EPA ID Number

**RIVER'S EDGE II (Continued)**

**1012215840**

Did Owner Change:	N
Cleanup Required:	U
Video Available:	N
Photo Available:	Y
Institutional Controls Required:	U
IC Category Proprietary Controls:	-
IC Cat. Info. Devices:	-
IC Cat. Gov. Controls:	-
IC Cat. Enforcement Permit Tools:	-
IC in place date:	-
IC in place:	-
State/tribal program date:	-
State/tribal program ID:	199608001
State/tribal NFA date:	-
Air cleaned:	-
Asbestos found:	-
Asbestos cleaned:	-
Controlled substance found:	-
Controlled substance cleaned:	-
Drinking water affected:	-
Drinking water cleaned:	-
Groundwater affected:	-
Groundwater cleaned:	-
Lead contaminant found:	-
Lead cleaned up:	-
No media affected:	Not reported
Unknown media affected:	Y
Other cleaned up:	-
Other metals found:	-
Other metals cleaned:	-
Other contaminants found:	-
Other contams found description:	-
PAHs found:	-
PAHs cleaned up:	-
PCBs found:	-
PCBs cleaned up:	-
Petro products found:	-
Petro products cleaned:	-
Sediments found:	-
Sediments cleaned:	-
Soil affected:	-
Soil cleaned up:	-
Surface water cleaned:	-
VOCs found:	-
VOCs cleaned:	-
Cleanup other description:	-
Num. of cleanup and re-dev. jobs:	-
Past use greenspace acreage:	-
Past use residential acreage:	-
Surface Water:	-
Past use commercial acreage:	-
Past use industrial acreage:	-
Future use greenspace acreage:	-
Future use residential acreage:	-
Future use commercial acreage:	-
Future use industrial acreage:	-
Superfund Fed. landowner flag:	N

Map ID  
 Direction  
 Distance  
 Elevation

MAP FINDINGS

Site

Database(s)

EDR ID Number  
 EPA ID Number

**RIVER'S EDGE II (Continued)**

**1012215840**

Arsenic cleaned up: -  
 Cadmium cleaned up: -  
 Chromium cleaned up: -  
 Copper cleaned up: -  
 Iron cleaned up: -  
 mercury cleaned up: -  
 Nickel Cleaned Up: -  
 No clean up: -  
 Pesticides cleaned up: -  
 Selenium cleaned up: -  
 SVOCs cleaned up: -  
 Unknown clean up: -  
 Arsenic contaminant found: -  
 Cadmium contaminant found: -  
 Chromium contaminant found: -  
 Copper contaminant found: -  
 Iron contaminant found: -  
 Mercury contaminant found: -  
 Nickel contaminant found: -  
 No contaminant found: -  
 Pesticides contaminant found: -  
 Selenium contaminant found: -  
 SVOCs contaminant found: -  
 Unknown contaminant found: -  
 Future Use: Multistory -  
 Media affected Bluiding Material: -  
 Media affected indoor air: -  
 Building material media cleaned up: -  
 Indoor air media cleaned up: -  
 Unknown media cleaned up: -  
 Past Use: Multistory Not reported  
 Property Description:

The property was historically used as a warehouse with heavy truck traffic dating back to 1925. The site was formerly used as a petroleum fueling station in two locations on the site from sometime between 1915 and 1950 to sometime between 1983 and 1989. Numerous automotive repair businesses have used the property in the past and the present. Historic aerial photos and information provided indicates that the western portion of the property was used for the storage of junk vehicles. The western portion of the site was covered with large piles of soil from the adjacent reconstruction of the former JacPac Foods property which had documented benzene, TCE and MTBE contaminated soil on the property.

Below Poverty Number: 751  
 Below Poverty Percent: 17  
 Meidan Income: 2164  
 Meidan Income Number: 1636  
 Meidan Income Percent: 37.04  
 Vacant Housing Number: 165  
 Vacant Housing Percent: 10.29  
 Unemployed Number: 281  
 Unemployed Percent: 6.36

Map ID  
 Direction  
 Distance  
 Elevation

MAP FINDINGS

Site

Database(s)

EDR ID Number  
 EPA ID Number

**M94**      **GELINAS MOTORS**  
**55 CALEF RD**  
**< 1/8**      **MANCHESTER, NH 03103**  
**1 ft.**

**EDR Hist Auto**      **1021589799**  
**N/A**

**Site 5 of 7 in cluster M**

**Relative:**      EDR Hist Auto  
**Higher**

Actual: 210 ft.	Year:	Name:	Type:
	1988	PRECISION IMPORTS	General Automotive Repair Shops
	1989	PRECISION IMPORTS	General Automotive Repair Shops
	1990	PRECISION IMPORTS	General Automotive Repair Shops
	1995	D & L AUTO INC	Automotive Repair Shops, NEC
	1996	D & L AUTO INC	Automotive Repair Shops, NEC
	1997	D & L AUTO INC	Automotive Repair Shops, NEC
	2003	GELINAS MOTORS	General Automotive Repair Shops
	2004	GELINAS MOTORS	General Automotive Repair Shops
	2005	GELINAS MOTORS	General Automotive Repair Shops
	2006	GELINAS MOTORS	General Automotive Repair Shops
	2007	GELINAS MOTORS	General Automotive Repair Shops
	2008	GELINAS MOTORS	General Automotive Repair Shops
	2009	GELINAS MOTORS	General Automotive Repair Shops
	2010	GELINAS MOTORS	General Automotive Repair Shops
	2013	TRANS MEDIC TRANSMISSIONS CLIN	Automotive Transmission Repair Shops
	2014	TRANS MEDIC TRANSMISSIONS CLIN	Automotive Transmission Repair Shops

**M95**      **D & L AUTO**  
**55 CALEF RD**  
**< 1/8**      **MANCHESTER, NH 03103**  
**1 ft.**

**RCRA NonGen / NLR**      **1008886843**  
**NHD510098155**

**Site 6 of 7 in cluster M**

**Relative:**      RCRA NonGen / NLR:  
**Higher**

<b>Actual:</b> <b>210 ft.</b>	Date Form Received by Agency:	1999-03-06 00:00:00.0
	Handler Name:	D & L AUTO
	Handler Address:	55 CALEF RD
	Handler City,State,Zip:	MANCHESTER, NH 03103
	EPA ID:	NHD510098155
	Contact Name:	DAN PORTER
	Contact Address:	55 CALEF RD
	Contact City,State,Zip:	MANCHESTER, NH 03103
	Contact Telephone:	603-345-6551
	Contact Fax:	Not reported
	Contact Email:	Not reported
	Contact Title:	Not reported
	EPA Region:	01
	Land Type:	Private
	Federal Waste Generator Description:	Not a generator, verified
	Non-Notifier:	Not reported
	Biennial Report Cycle:	Not reported
	Accessibility:	Not reported
	Active Site Indicator:	Not reported
	State District Owner:	Not reported
	State District:	Not reported
	Mailing Address:	55 CALEF RD
	Mailing City,State,Zip:	MANCHESTER, NH 03103
	Owner Name:	Not reported
	Owner Type:	Not reported
	Operator Name:	Not reported
	Operator Type:	Not reported



Map ID  
 Direction  
 Distance  
 Elevation

MAP FINDINGS

Site

Database(s)

EDR ID Number  
 EPA ID Number

**D & L AUTO (Continued)**

**1008886843**

Short-Term Generator Activity:	No
Importer Activity:	No
Mixed Waste Generator:	No
Transporter Activity:	No
Transfer Facility Activity:	No
Recycler Activity with Storage:	No
Small Quantity On-Site Burner Exemption:	No
Smelting Melting and Refining Furnace Exemption:	No
Underground Injection Control:	No
Off-Site Waste Receipt:	No
Universal Waste Indicator:	No
Universal Waste Destination Facility:	No
Federal Universal Waste:	No
Active Site Fed-Reg Treatment Storage and Disposal Facility:	Not reported
Active Site Converter Treatment storage and Disposal Facility:	Not reported
Active Site State-Reg Treatment Storage and Disposal Facility:	Not reported
Active Site State-Reg Handler:	---
Federal Facility Indicator:	Not reported
Hazardous Secondary Material Indicator:	NN
Sub-Part K Indicator:	Not reported
Commercial TSD Indicator:	No
Treatment Storage and Disposal Type:	Not reported
2018 GPRA Permit Baseline:	Not on the Baseline
2018 GPRA Renewals Baseline:	Not on the Baseline
Permit Renewals Workload Universe:	Not reported
Permit Workload Universe:	Not reported
Permit Progress Universe:	Not reported
Post-Closure Workload Universe:	Not reported
Closure Workload Universe:	Not reported
202 GPRA Corrective Action Baseline:	No
Corrective Action Workload Universe:	No
Subject to Corrective Action Universe:	No
Non-TSDFs Where RCRA CA has Been Imposed Universe:	No
TSDFs Potentially Subject to CA Under 3004 (u)/(v) Universe:	No
TSDFs Only Subject to CA under Discretionary Auth Universe:	No
Corrective Action Priority Ranking:	No NCAPS ranking
Environmental Control Indicator:	No
Institutional Control Indicator:	No
Human Exposure Controls Indicator:	N/A
Groundwater Controls Indicator:	N/A
Operating TSDF Universe:	Not reported
Full Enforcement Universe:	Not reported
Significant Non-Complier Universe:	No
Unaddressed Significant Non-Complier Universe:	No
Addressed Significant Non-Complier Universe:	No
Significant Non-Complier With a Compliance Schedule Universe:	No
Financial Assurance Required:	Not reported
Handler Date of Last Change:	2005-10-20 00:00:00.0
Recognized Trader-Importer:	No
Recognized Trader-Exporter:	No
Importer of Spent Lead Acid Batteries:	No
Exporter of Spent Lead Acid Batteries:	No
Recycler Activity Without Storage:	Not reported
Manifest Broker:	Not reported
Sub-Part P Indicator:	No

Map ID  
 Direction  
 Distance  
 Elevation

MAP FINDINGS

Site

Database(s)

EDR ID Number  
 EPA ID Number

**D & L AUTO (Continued)**

**1008886843**

Historic Generators:  
 Receive Date: 1999-03-06 00:00:00.0  
 Handler Name: D & L AUTO  
 Federal Waste Generator Description: Not a generator, verified  
 State District Owner: Not reported  
 Large Quantity Handler of Universal Waste: No  
 Recognized Trader Importer: No  
 Recognized Trader Exporter: No  
 Spent Lead Acid Battery Importer: No  
 Spent Lead Acid Battery Exporter: No  
 Current Record: Yes  
 Non Storage Recycler Activity: Not reported  
 Electronic Manifest Broker: Not reported

List of NAICS Codes and Descriptions:  
 NAICS Codes: No NAICS Codes Found

Facility Has Received Notices of Violations:  
 Violations: No Violations Found

Evaluation Action Summary:  
 Evaluations: No Evaluations Found

**F96**

**TIRE SERVICE CENTER INC  
 227 WILLOW ST  
 MANCHESTER, NH 03103**

**RCRA NonGen / NLR**

**1004749229  
 NHD500020995**

**< 1/8  
 1 ft.**

**Site 9 of 9 in cluster F**

**Relative:  
 Higher  
 Actual:  
 219 ft.**

RCRA NonGen / NLR:  
 Date Form Received by Agency: 2010-10-20 00:00:00.0  
 Handler Name: TIRE SERVICE CENTER INC  
 Handler Address: 227 WILLOW ST  
 Handler City,State,Zip: MANCHESTER, NH 03103  
 EPA ID: NHD500020995  
 Contact Name: KENNETH MARKS  
 Contact Address: 227 WILLOW ST  
 Contact City,State,Zip: MANCHESTER, NH 03103  
 Contact Telephone: 603-623-0131  
 Contact Fax: Not reported  
 Contact Email: Not reported  
 Contact Title: Not reported  
 EPA Region: 01  
 Land Type: Private  
 Federal Waste Generator Description: Not a generator, verified  
 Non-Notifier: Not reported  
 Biennial Report Cycle: Not reported  
 Accessibility: Not reported  
 Active Site Indicator: Not reported  
 State District Owner: Not reported  
 State District: Not reported  
 Mailing Address: 227 WILLOW ST  
 Mailing City,State,Zip: MANCHESTER, NH 03103  
 Owner Name: KENNETH MARKS  
 Owner Type: Private

Map ID  
Direction  
Distance  
Elevation

MAP FINDINGS

Site

Database(s)

EDR ID Number  
EPA ID Number

**TIRE SERVICE CENTER INC (Continued)**

**1004749229**

Operator Name:	KENNETH MARKS
Operator Type:	Private
Short-Term Generator Activity:	No
Importer Activity:	No
Mixed Waste Generator:	No
Transporter Activity:	No
Transfer Facility Activity:	No
Recycler Activity with Storage:	No
Small Quantity On-Site Burner Exemption:	No
Smelting Melting and Refining Furnace Exemption:	No
Underground Injection Control:	No
Off-Site Waste Receipt:	No
Universal Waste Indicator:	No
Universal Waste Destination Facility:	No
Federal Universal Waste:	No
Active Site Fed-Reg Treatment Storage and Disposal Facility:	Not reported
Active Site Converter Treatment storage and Disposal Facility:	Not reported
Active Site State-Reg Treatment Storage and Disposal Facility:	Not reported
Active Site State-Reg Handler:	---
Federal Facility Indicator:	Not reported
Hazardous Secondary Material Indicator:	NN
Sub-Part K Indicator:	Not reported
Commercial TSD Indicator:	No
Treatment Storage and Disposal Type:	Not reported
2018 GPRC Permit Baseline:	Not on the Baseline
2018 GPRC Renewals Baseline:	Not on the Baseline
Permit Renewals Workload Universe:	Not reported
Permit Workload Universe:	Not reported
Permit Progress Universe:	Not reported
Post-Closure Workload Universe:	Not reported
Closure Workload Universe:	Not reported
202 GPRC Corrective Action Baseline:	No
Corrective Action Workload Universe:	No
Subject to Corrective Action Universe:	No
Non-TSDs Where RCRA CA has Been Imposed Universe:	No
TSDs Potentially Subject to CA Under 3004 (u)/(v) Universe:	No
TSDs Only Subject to CA under Discretionary Auth Universe:	No
Corrective Action Priority Ranking:	No NCAPS ranking
Environmental Control Indicator:	No
Institutional Control Indicator:	No
Human Exposure Controls Indicator:	N/A
Groundwater Controls Indicator:	N/A
Operating TSD Universe:	Not reported
Full Enforcement Universe:	Not reported
Significant Non-Complier Universe:	No
Unaddressed Significant Non-Complier Universe:	No
Addressed Significant Non-Complier Universe:	No
Significant Non-Complier With a Compliance Schedule Universe:	No
Financial Assurance Required:	Not reported
Handler Date of Last Change:	2010-11-08 12:08:10.0
Recognized Trader-Importer:	No
Recognized Trader-Exporter:	No
Importer of Spent Lead Acid Batteries:	No
Exporter of Spent Lead Acid Batteries:	No
Recycler Activity Without Storage:	Not reported
Manifest Broker:	Not reported
Sub-Part P Indicator:	No

Map ID  
Direction  
Distance  
Elevation

MAP FINDINGS

Site

Database(s)

EDR ID Number  
EPA ID Number

**TIRE SERVICE CENTER INC (Continued)**

**1004749229**

Hazardous Waste Summary:

Waste Code: D001  
Waste Description: IGNITABLE WASTE  
  
Waste Code: D008  
Waste Description: LEAD  
  
Waste Code: D039  
Waste Description: TETRACHLOROETHYLENE

Handler - Owner Operator:

Owner/Operator Indicator: Operator  
Owner/Operator Name: KENNETH MARKS  
Legal Status: Private  
Date Became Current: 2005-09-01 00:00:00.  
Date Ended Current: Not reported  
Owner/Operator Address: 227 WILLOW ST  
Owner/Operator City,State,Zip: MANCHESTER, NH 03103  
Owner/Operator Telephone: 603-623-0131  
Owner/Operator Telephone Ext: Not reported  
Owner/Operator Fax: Not reported  
Owner/Operator Email: Not reported

Owner/Operator Indicator: Operator  
Owner/Operator Name: KENNETH MARKS  
Legal Status: Private  
Date Became Current: 2005-09-01 00:00:00.  
Date Ended Current: Not reported  
Owner/Operator Address: 227 WILLOW ST  
Owner/Operator City,State,Zip: MANCHESTER, NH 03103  
Owner/Operator Telephone: 603-623-0131  
Owner/Operator Telephone Ext: Not reported  
Owner/Operator Fax: Not reported  
Owner/Operator Email: Not reported

Owner/Operator Indicator: Owner  
Owner/Operator Name: KENNETH MARKS  
Legal Status: Private  
Date Became Current: 2005-09-01 00:00:00.  
Date Ended Current: Not reported  
Owner/Operator Address: 227 WILLOW ST  
Owner/Operator City,State,Zip: MANCHESTER, NH 03103  
Owner/Operator Telephone: 603-623-0131  
Owner/Operator Telephone Ext: Not reported  
Owner/Operator Fax: Not reported  
Owner/Operator Email: Not reported

Owner/Operator Indicator: Owner  
Owner/Operator Name: CHARLES P WALSH  
Legal Status: Private  
Date Became Current: Not reported  
Date Ended Current: Not reported  
Owner/Operator Address: 3 SEMINOLE PL  
Owner/Operator City,State,Zip: MANCHESTER, NH 03053  
Owner/Operator Telephone: 603-432-8690  
Owner/Operator Telephone Ext: Not reported

Map ID  
Direction  
Distance  
Elevation

MAP FINDINGS

Site

Database(s)

EDR ID Number  
EPA ID Number

**TIRE SERVICE CENTER INC (Continued)**

**1004749229**

Owner/Operator Fax:	Not reported
Owner/Operator Email:	Not reported
Owner/Operator Indicator:	Owner
Owner/Operator Name:	KENNETH MARKS
Legal Status:	Private
Date Became Current:	2005-09-01 00:00:00.
Date Ended Current:	Not reported
Owner/Operator Address:	227 WILLOW ST
Owner/Operator City,State,Zip:	MANCHESTER, NH 03103
Owner/Operator Telephone:	603-623-0131
Owner/Operator Telephone Ext:	Not reported
Owner/Operator Fax:	Not reported
Owner/Operator Email:	Not reported
Owner/Operator Indicator:	Operator
Owner/Operator Name:	KENNETH MARKS
Legal Status:	Private
Date Became Current:	2005-09-01 00:00:00.
Date Ended Current:	Not reported
Owner/Operator Address:	227 WILLOW ST
Owner/Operator City,State,Zip:	MANCHESTER, NH 03103
Owner/Operator Telephone:	603-623-0131
Owner/Operator Telephone Ext:	Not reported
Owner/Operator Fax:	Not reported
Owner/Operator Email:	Not reported
Owner/Operator Indicator:	Operator
Owner/Operator Name:	KENNETH MARKS
Legal Status:	Private
Date Became Current:	2005-09-01 00:00:00.
Date Ended Current:	Not reported
Owner/Operator Address:	227 WILLOW ST
Owner/Operator City,State,Zip:	MANCHESTER, NH 03103
Owner/Operator Telephone:	603-623-0131
Owner/Operator Telephone Ext:	Not reported
Owner/Operator Fax:	Not reported
Owner/Operator Email:	Not reported
Owner/Operator Indicator:	Owner
Owner/Operator Name:	KENNETH MARKS
Legal Status:	Private
Date Became Current:	2005-09-01 00:00:00.
Date Ended Current:	Not reported
Owner/Operator Address:	227 WILLOW ST
Owner/Operator City,State,Zip:	MANCHESTER, NH 03103
Owner/Operator Telephone:	603-623-0131
Owner/Operator Telephone Ext:	Not reported
Owner/Operator Fax:	Not reported
Owner/Operator Email:	Not reported
Owner/Operator Indicator:	Operator
Owner/Operator Name:	KENNETH MARKS
Legal Status:	Private
Date Became Current:	2005-09-01 00:00:00.
Date Ended Current:	Not reported
Owner/Operator Address:	227 WILLOW ST

Map ID  
Direction  
Distance  
Elevation

MAP FINDINGS

Site

Database(s)

EDR ID Number  
EPA ID Number

**TIRE SERVICE CENTER INC (Continued)**

**1004749229**

Owner/Operator City,State,Zip: MANCHESTER, NH 03103  
Owner/Operator Telephone: 603-623-0131  
Owner/Operator Telephone Ext: Not reported  
Owner/Operator Fax: Not reported  
Owner/Operator Email: Not reported

Owner/Operator Indicator: Owner  
Owner/Operator Name: KENNETH MARKS  
Legal Status: Private  
Date Became Current: 2005-09-01 00:00:00.  
Date Ended Current: Not reported  
Owner/Operator Address: 227 WILLOW ST  
Owner/Operator City,State,Zip: MANCHESTER, NH 03103  
Owner/Operator Telephone: 603-623-0131  
Owner/Operator Telephone Ext: Not reported  
Owner/Operator Fax: Not reported  
Owner/Operator Email: Not reported

Owner/Operator Indicator: Operator  
Owner/Operator Name: KENNETH MARKS  
Legal Status: Private  
Date Became Current: 2005-09-01 00:00:00.  
Date Ended Current: Not reported  
Owner/Operator Address: 227 WILLOW ST  
Owner/Operator City,State,Zip: MANCHESTER, NH 03103  
Owner/Operator Telephone: 603-623-0131  
Owner/Operator Telephone Ext: Not reported  
Owner/Operator Fax: Not reported  
Owner/Operator Email: Not reported

Owner/Operator Indicator: Owner  
Owner/Operator Name: KENNETH MARKS  
Legal Status: Private  
Date Became Current: 2005-09-01 00:00:00.  
Date Ended Current: Not reported  
Owner/Operator Address: 227 WILLOW ST  
Owner/Operator City,State,Zip: MANCHESTER, NH 03103  
Owner/Operator Telephone: 603-623-0131  
Owner/Operator Telephone Ext: Not reported  
Owner/Operator Fax: Not reported  
Owner/Operator Email: Not reported

Owner/Operator Indicator: Owner  
Owner/Operator Name: KENNETH MARKS  
Legal Status: Private  
Date Became Current: 2005-09-01 00:00:00.  
Date Ended Current: Not reported  
Owner/Operator Address: 227 WILLOW ST  
Owner/Operator City,State,Zip: MANCHESTER, NH 03103  
Owner/Operator Telephone: 603-623-0131  
Owner/Operator Telephone Ext: Not reported  
Owner/Operator Fax: Not reported  
Owner/Operator Email: Not reported

Owner/Operator Indicator: Operator  
Owner/Operator Name: KENNETH MARKS  
Legal Status: Private

Map ID  
Direction  
Distance  
Elevation

MAP FINDINGS

Site

Database(s)

EDR ID Number  
EPA ID Number

**TIRE SERVICE CENTER INC (Continued)**

**1004749229**

Date Became Current: 2005-09-01 00:00:00.  
Date Ended Current: Not reported  
Owner/Operator Address: 227 WILLOW ST  
Owner/Operator City,State,Zip: MANCHESTER, NH 03103  
Owner/Operator Telephone: 603-623-0131  
Owner/Operator Telephone Ext: Not reported  
Owner/Operator Fax: Not reported  
Owner/Operator Email: Not reported

Owner/Operator Indicator: Owner  
Owner/Operator Name: KENNETH MARKS  
Legal Status: Private  
Date Became Current: 2005-09-01 00:00:00.  
Date Ended Current: Not reported  
Owner/Operator Address: 227 WILLOW ST  
Owner/Operator City,State,Zip: MANCHESTER, NH 03103  
Owner/Operator Telephone: 603-623-0131  
Owner/Operator Telephone Ext: Not reported  
Owner/Operator Fax: Not reported  
Owner/Operator Email: Not reported

Historic Generators:

Receive Date: 2006-08-04 00:00:00.0  
Handler Name: TIRE SERVICE CENTER INC  
Federal Waste Generator Description: Conditionally Exempt Small Quantity Generator  
State District Owner: Not reported  
Large Quantity Handler of Universal Waste: No  
Recognized Trader Importer: No  
Recognized Trader Exporter: No  
Spent Lead Acid Battery Importer: No  
Spent Lead Acid Battery Exporter: No  
Current Record: No  
Non Storage Recycler Activity: Not reported  
Electronic Manifest Broker: Not reported

Receive Date: 1999-03-06 00:00:00.0  
Handler Name: TIRE SERVICE CENTER INC  
Federal Waste Generator Description: Conditionally Exempt Small Quantity Generator  
State District Owner: Not reported  
Large Quantity Handler of Universal Waste: No  
Recognized Trader Importer: No  
Recognized Trader Exporter: No  
Spent Lead Acid Battery Importer: No  
Spent Lead Acid Battery Exporter: No  
Current Record: No  
Non Storage Recycler Activity: Not reported  
Electronic Manifest Broker: Not reported

Receive Date: 2006-05-19 00:00:00.0  
Handler Name: TIRE SERVICE CENTER INC  
Federal Waste Generator Description: Conditionally Exempt Small Quantity Generator  
State District Owner: Not reported  
Large Quantity Handler of Universal Waste: No  
Recognized Trader Importer: No  
Recognized Trader Exporter: No  
Spent Lead Acid Battery Importer: No  
Spent Lead Acid Battery Exporter: No

Map ID  
Direction  
Distance  
Elevation

MAP FINDINGS

Site

Database(s)

EDR ID Number  
EPA ID Number

**TIRE SERVICE CENTER INC (Continued)**

**1004749229**

Current Record:	No
Non Storage Recycler Activity:	Not reported
Electronic Manifest Broker:	Not reported
Receive Date:	2007-10-11 00:00:00.0
Handler Name:	TIRE SERVICE CENTER INC
Federal Waste Generator Description:	Not a generator, verified
State District Owner:	Not reported
Large Quantity Handler of Universal Waste:	No
Recognized Trader Importer:	No
Recognized Trader Exporter:	No
Spent Lead Acid Battery Importer:	No
Spent Lead Acid Battery Exporter:	No
Current Record:	No
Non Storage Recycler Activity:	Not reported
Electronic Manifest Broker:	Not reported
Receive Date:	2007-10-11 00:00:00.0
Handler Name:	TIRE SERVICE CENTER INC
Federal Waste Generator Description:	Not a generator, verified
State District Owner:	Not reported
Large Quantity Handler of Universal Waste:	No
Recognized Trader Importer:	No
Recognized Trader Exporter:	No
Spent Lead Acid Battery Importer:	No
Spent Lead Acid Battery Exporter:	No
Current Record:	No
Non Storage Recycler Activity:	Not reported
Electronic Manifest Broker:	Not reported
Receive Date:	2010-10-20 00:00:00.0
Handler Name:	TIRE SERVICE CENTER INC
Federal Waste Generator Description:	Not a generator, verified
State District Owner:	Not reported
Large Quantity Handler of Universal Waste:	No
Recognized Trader Importer:	No
Recognized Trader Exporter:	No
Spent Lead Acid Battery Importer:	No
Spent Lead Acid Battery Exporter:	No
Current Record:	No
Non Storage Recycler Activity:	Not reported
Electronic Manifest Broker:	Not reported
Receive Date:	2007-10-11 00:00:00.0
Handler Name:	TIRE SERVICE CENTER INC
Federal Waste Generator Description:	Not a generator, verified
State District Owner:	Not reported
Large Quantity Handler of Universal Waste:	No
Recognized Trader Importer:	No
Recognized Trader Exporter:	No
Spent Lead Acid Battery Importer:	No
Spent Lead Acid Battery Exporter:	No
Current Record:	No
Non Storage Recycler Activity:	Not reported
Electronic Manifest Broker:	Not reported
Receive Date:	2010-10-20 00:00:00.0



Map ID  
Direction  
Distance  
Elevation

MAP FINDINGS

Site

Database(s)

EDR ID Number  
EPA ID Number

**TIRE SERVICE CENTER INC (Continued)**

**1004749229**

Handler Name: TIRE SERVICE CENTER INC  
Federal Waste Generator Description: Not a generator, verified  
State District Owner: Not reported  
Large Quantity Handler of Universal Waste: No  
Recognized Trader Importer: No  
Recognized Trader Exporter: No  
Spent Lead Acid Battery Importer: No  
Spent Lead Acid Battery Exporter: No  
Current Record: Yes  
Non Storage Recycler Activity: Not reported  
Electronic Manifest Broker: Not reported

Receive Date: 1997-05-13 00:00:00.0  
Handler Name: TIRE SERVICE CENTER INC  
Federal Waste Generator Description: Conditionally Exempt Small Quantity Generator  
State District Owner: Not reported  
Large Quantity Handler of Universal Waste: No  
Recognized Trader Importer: No  
Recognized Trader Exporter: No  
Spent Lead Acid Battery Importer: No  
Spent Lead Acid Battery Exporter: No  
Current Record: No  
Non Storage Recycler Activity: Not reported  
Electronic Manifest Broker: Not reported

Receive Date: 2007-10-11 00:00:00.0  
Handler Name: TIRE SERVICE CENTER INC  
Federal Waste Generator Description: Conditionally Exempt Small Quantity Generator  
State District Owner: Not reported  
Large Quantity Handler of Universal Waste: No  
Recognized Trader Importer: No  
Recognized Trader Exporter: No  
Spent Lead Acid Battery Importer: No  
Spent Lead Acid Battery Exporter: No  
Current Record: No  
Non Storage Recycler Activity: Not reported  
Electronic Manifest Broker: Not reported

List of NAICS Codes and Descriptions:

NAICS Code: 44132  
NAICS Description: TIRE DEALERS  
  
NAICS Code: 811118  
NAICS Description: OTHER AUTOMOTIVE MECHANICAL AND ELECTRICAL REPAIR AND MAINTENANCE

Facility Has Received Notices of Violations:

Violations: No Violations Found

Evaluation Action Summary:

Evaluations: No Evaluations Found

Map ID  
Direction  
Distance  
Elevation

MAP FINDINGS

Site

Database(s)

EDR ID Number  
EPA ID Number

**K97**      **DAVIS A RICHARD JR**  
**73 ELM ST**  
**< 1/8**      **MANCHESTER, NH 03101**  
**1 ft.**

**EDR Hist Auto**      **1020668385**  
**N/A**

**Site 10 of 12 in cluster K**

**Relative:**      EDR Hist Auto  
**Higher**

**Actual:**  
**210 ft.**

Year:	Name:	Type:
1969	DAVIS A RICHARD JR	Gasoline Service Stations
1970	DAVIS A RICHARD JR	Gasoline Service Stations
1971	DAVIS A RICHARD JR	Gasoline Service Stations
1972	DAVIS A RICHARD JR	Gasoline Service Stations
1973	DAVIS A RICHARD JR	Gasoline Service Stations
1974	DAVIS A RICHARD JR	Gasoline Service Stations
1975	DAVIS A RICHARD JR	Gasoline Service Stations
1987	DICKS MOBIL SERVICE CORP	Gasoline Service Stations
1988	DICKS MOBIL SERVICE CORP	Gasoline Service Stations
1989	DICKS MOBIL SERVICE CORP	Gasoline Service Stations
1990	DICKS MOBIL SERVICE CORP	Gasoline Service Stations
1991	DICKS MOBIL SERVICE CORP	Gasoline Service Stations
1992	DICKS MOBIL SERVICE CORP	Gasoline Service Stations
1993	DICKS MOBIL SERVICE CORP	Gasoline Service Stations
1994	DICKS MOBIL SERVICE CORP	Gasoline Service Stations
1995	DICKS MOBIL SERVICE CORP	Gasoline Service Stations
1996	DICKS MOBIL SERVICE CORP	Gasoline Service Stations
1996	DON LES JEN AUTOMOTIVE	General Automotive Repair Shops
1997	DON LES JEN AUTOMOTIVE	General Automotive Repair Shops
1997	DICKS MOBIL SERVICE CORP	Gasoline Service Stations
1998	DON LES JEN AUTOMOTIVE	General Automotive Repair Shops
1998	DAVIS MOBIL SERVICE CORP	Gasoline Service Stations
1999	DON LES JEN AUTOMOTIVE	General Automotive Repair Shops
1999	DAVIS MOTOR SERVICE CORP	Gasoline Service Stations
2000	DON LES JEN AUTOMOTIVE	General Automotive Repair Shops
2000	DAVIS MOTOR SERVICE CORP	Gasoline Service Stations
2001	DAVIS MOTOR SERVICE CORP	Gasoline Service Stations
2001	DON LES JEN AUTOMOTIVE	General Automotive Repair Shops
2002	DAVIS MOTOR SERVICE CORP	Gasoline Service Stations
2002	DON LES JEN AUTOMOTIVE	General Automotive Repair Shops
2003	DAVIS MOTOR SERVICE CORP	Gasoline Service Stations
2004	DAVIS MOTOR SERVICE CORP	Gasoline Service Stations
2005	DAVIS MOTOR SERVICE CORP	Gasoline Service Stations
2006	DAVIS MOTOR SERVICE CORP	Gasoline Service Stations
2007	DAVIS MOTOR SERVICE CORP	Gasoline Service Stations
2008	DAVIS MOTOR SERVICE CORP	Gasoline Service Stations
2009	DAVIS MOTOR SERVICE CORP	Gasoline Service Stations
2010	DAVIS MOTOR SERVICE CORP	Gasoline Service Stations
2011	DAVIS MOTOR SERVICE CORP	Gasoline Service Stations
2012	DAVIS MOTOR SERVICE CORP	Gasoline Service Stations
2013	DAVIS MOTOR SERVICE CORP	Gasoline Service Stations
2014	DAVIS MOTOR SERVICE CORP	Gasoline Service Stations

Map ID  
 Direction  
 Distance  
 Elevation

MAP FINDINGS

Site

Database(s)

EDR ID Number  
 EPA ID Number

**O98**      **RIVER'S EDGE II - 3 LOTS**      **US BROWNFIELDS**      **1012215908**  
**50 ELM STREET AND 1 AND 4 BAKER COURT**  
**MANCHESTER, NH 03101**      **N/A**  
 < 1/8  
 1 ft.

**Site 3 of 4 in cluster O**

**Relative:**  
**Higher**  
**Actual:**  
**212 ft.**

US BROWNFIELDS:

Name: RIVER'S EDGE II - 3 LOTS  
 Address: 50 ELM STREET AND 1 AND 4 BAKER COURT  
 City,State,Zip: MANCHESTER, NH 03101  
 Recipient Name: Southern New Hampshire Planning Commission  
 Grant Type: Assessment  
 Property Number: M708 L2, M708 L5, M708 L7  
 Parcel size: .71  
 Latitude: 42.975807  
 Longitude: -71.463887  
 HCM Label: Interpolation-Satellite  
 Map Scale: -  
 Point of Reference: Other Point  
 Highlights: The properties included in this Phase I ESA report include a commercial/residential building located at 50 Elm Street and two vacant lots located at 1 and 4 Baker Court. The 1 Baker Court property is referred to as map 708 Lot 1, and the 4 Baker Court property is referred to as Map 708, Lot 5. All three lots are currently owned by River s Edge Manchester II, LLC. The 50 Elm Street property is a somewhat rectangular-shaped piece of land consisting of approximately 0.32-acres occupied by a 7,400 square foot building used as a commercial business and residential apartment. The building was constructed in 1940 of a poured concrete foundation, brick exterior with wood framing, and an asphalt shingled roof. The property located at 1 Baker Court is a vacant lot. A former residence occupied the property but was recently demolished and no evidence of the former structure remains. The northern property boundary is formed by a 7 to 8 foot retaining wall. It is unknown if the subject property was backfilled to create a retaining wall. The property located at 4 Baker Court is currently a vacant lot. A residence formerly occupied the property but was demolished. No evidence of the residential structure remains.  
 Datum: World Geodetic System of 1984  
 Acres Property ID: 109106  
 IC Data Access: -  
 Start Date: -  
 Redev Completion Date: -  
 Completed Date: -  
 Acres Cleaned Up: -  
 Cleanup Funding: -  
 Cleanup Funding Source: -  
 Assessment Funding: 50000  
 Assessment Funding Source: USEPA  
 Redevelopment Funding: -  
 Redev. Funding Source: -  
 Redev. Funding Entity Name: -  
 Redevelopment Start Date: -  
 Assessment Funding Entity: US EPA - Brownfields Assessment Cooperative Agreement  
 Cleanup Funding Entity: -  
 Grant Type: Hazardous  
 Accomplishment Type: Phase II Environmental Assessment  
 Accomplishment Count: N  
 Cooperative Agreement Number: 96114201

Map ID  
Direction  
Distance  
Elevation

MAP FINDINGS

Site

Database(s)

EDR ID Number  
EPA ID Number

**RIVER'S EDGE II - 3 LOTS (Continued)**

**1012215908**

Start Date:	05/14/2010
Ownership Entity:	-
Completion Date:	-
Current Owner:	Rivers Edge Manchester II, LLC
Did Owner Change:	N
Cleanup Required:	U
Video Available:	N
Photo Available:	Y
Institutional Controls Required:	U
IC Category Proprietary Controls:	-
IC Cat. Info. Devices:	-
IC Cat. Gov. Controls:	-
IC Cat. Enforcement Permit Tools:	-
IC in place date:	-
IC in place:	-
State/tribal program date:	-
State/tribal program ID:	-
State/tribal NFA date:	-
Air cleaned:	-
Asbestos found:	Y
Asbestos cleaned:	-
Controlled substance found:	-
Controlled substance cleaned:	-
Drinking water affected:	-
Drinking water cleaned:	-
Groundwater affected:	Y
Groundwater cleaned:	-
Lead contaminant found:	Y
Lead cleaned up:	-
No media affected:	Not reported
Unknown media affected:	-
Other cleaned up:	-
Other metals found:	-
Other metals cleaned:	-
Other contaminants found:	-
Other contams found description:	-
PAHs found:	Y
PAHs cleaned up:	-
PCBs found:	-
PCBs cleaned up:	-
Petro products found:	Y
Petro products cleaned:	-
Sediments found:	-
Sediments cleaned:	-
Soil affected:	Y
Soil cleaned up:	-
Surface water cleaned:	-
VOCs found:	Y
VOCs cleaned:	-
Cleanup other description:	-
Num. of cleanup and re-dev. jobs:	-
Past use greenspace acreage:	-
Past use residential acreage:	-
Surface Water:	-
Past use commercial acreage:	-
Past use industrial acreage:	-
Future use greenspace acreage:	-

Map ID  
 Direction  
 Distance  
 Elevation

MAP FINDINGS

EDR ID Number  
 EPA ID Number

Site

Database(s)

**RIVER'S EDGE II - 3 LOTS (Continued)**

**1012215908**

<p>Future use residential acreage: -          Future use commercial acreage: -          Future use industrial acreage: -          Superfund Fed. landowner flag: N          Arsenic cleaned up: -          Cadmium cleaned up: -          Chromium cleaned up: -          Copper cleaned up: -          Iron cleaned up: -          mercury cleaned up: -          Nickel Cleaned Up: -          No clean up: -          Pesticides cleaned up: -          Selenium cleaned up: -          SVOCs cleaned up: -          Unknown clean up: -          Arsenic contaminant found: -          Cadmium contaminant found: -          Chromium contaminant found: -          Copper contaminant found: -          Iron contaminant found: -          Mercury contaminant found: -          Nickel contaminant found: -          No contaminant found: -          Pesticides contaminant found: -          Selenium contaminant found: -          SVOCs contaminant found: -          Unknown contaminant found: -          Future Use: Multistory -          Media affected Bluiding Material: -          Media affected indoor air: -          Building material media cleaned up: -          Indoor air media cleaned up: -          Unknown media cleaned up: -          Past Use: Multistory Not reported          Property Description: The properties are located in a residential and commercial area of Manchester. Information obtained from historic USGS maps, aerial photographs, interviews with the property contact, and City records indicate that the area was developed prior to 1905. The subject properties appear to have been historically used for residential purposes. Historic USGS Maps depict the 50 Elm Street property as being either occupied by or directly adjacent to a church however, Sanborn Maps depict the 50 Elm Street property as being adjacent to the church. The 50 Elm Street property was used as a private residence from its construction in 1940 into the early 1990s, at which time the Thibeault Corp. Heavy Equipment Company occupied the upper levels with offices. From approximately 1991/1992 to the present, the upper level of the property has been used as commercial office space. The 1 and 4 Baker Court properties were developed in 1920 and 1930 for residential use. The 1 Baker Court residence was demolished in 2003 and the 4 Baker Court residence was demolished in 2008.</p>	<p>Below Poverty Number: 637          Below Poverty Percent: 15.24          Meidan Income: 2462          Meidan Income Number: 1457          Meidan Income Percent: 34.86          Vacant Housing Number: 155</p>
--	---

Map ID  
Direction  
Distance  
Elevation

MAP FINDINGS

Site

Database(s)

EDR ID Number  
EPA ID Number

**RIVER'S EDGE II - 3 LOTS (Continued)**

**1012215908**

Vacant Housing Percent: 10.28  
Unemployed Number: 283  
Unemployed Percent: 6.77

Name: RIVER'S EDGE II - 3 LOTS  
Address: 50 ELM STREET AND 1 AND 4 BAKER COURT  
City,State,Zip: MANCHESTER, NH 03101  
Recipient Name: Southern New Hampshire Planning Commission  
Grant Type: Assessment  
Property Number: M708 L2, M708 L5, M708 L7  
Parcel size: .71  
Latitude: 42.975807  
Longitude: -71.463887  
HCM Label: Interpolation-Satellite  
Map Scale: -  
Point of Reference: Other Point  
Highlights: The properties included in this Phase I ESA report include a commercial/residential building located at 50 Elm Street and two vacant lots located at 1 and 4 Baker Court. The 1 Baker Court property is referred to as map 708 Lot 1, and the 4 Baker Court property is referred to as Map 708, Lot 5. All three lots are currently owned by River s Edge Manchester II, LLC. The 50 Elm Street property is a somewhat rectangular-shaped piece of land consisting of approximately 0.32-acres occupied by a 7,400 square foot building used as a commercial business and residential apartment. The building was constructed in 1940 of a poured concrete foundation, brick exterior with wood framing, and an asphalt shingled roof. The property located at 1 Baker Court is a vacant lot. A former residence occupied the property but was recently demolished and no evidence of the former structure remains. The northern property boundary is formed by a 7 to 8 foot retaining wall. It is unknown if the subject property was backfilled to create a retaining wall. The property located at 4 Baker Court is currently a vacant lot. A residence formerly occupied the property but was demolished. No evidence of the residential structure remains.

Datum: World Geodetic System of 1984  
Acres Property ID: 109106  
IC Data Access: -  
Start Date: -  
Redev Completion Date: -  
Completed Date: -  
Acres Cleaned Up: -  
Cleanup Funding: -  
Cleanup Funding Source: -  
Assessment Funding: 4000  
Assessment Funding Source: USEPA  
Redevelopment Funding: -  
Redev. Funding Source: -  
Redev. Funding Entity Name: -  
Redevelopment Start Date: -  
Assessment Funding Entity: US EPA - Brownfields Assessment Cooperative Agreement  
Cleanup Funding Entity: -  
Grant Type: Hazardous  
Accomplishment Type: Phase I Environmental Assessment  
Accomplishment Count: Y  
Cooperative Agreement Number: 96114201  
Start Date: 11/09/2009

Map ID  
Direction  
Distance  
Elevation

MAP FINDINGS

Site

Database(s)

EDR ID Number  
EPA ID Number

**RIVER'S EDGE II - 3 LOTS (Continued)**

**1012215908**

Ownership Entity:	-
Completion Date:	03/18/2010
Current Owner:	Rivers Edge Manchester II, LLC
Did Owner Change:	N
Cleanup Required:	U
Video Available:	N
Photo Available:	Y
Institutional Controls Required:	U
IC Category Proprietary Controls:	-
IC Cat. Info. Devices:	-
IC Cat. Gov. Controls:	-
IC Cat. Enforcement Permit Tools:	-
IC in place date:	-
IC in place:	-
State/tribal program date:	-
State/tribal program ID:	-
State/tribal NFA date:	-
Air cleaned:	-
Asbestos found:	Y
Asbestos cleaned:	-
Controlled substance found:	-
Controlled substance cleaned:	-
Drinking water affected:	-
Drinking water cleaned:	-
Groundwater affected:	Y
Groundwater cleaned:	-
Lead contaminant found:	Y
Lead cleaned up:	-
No media affected:	Not reported
Unknown media affected:	-
Other cleaned up:	-
Other metals found:	-
Other metals cleaned:	-
Other contaminants found:	-
Other contams found description:	-
PAHs found:	Y
PAHs cleaned up:	-
PCBs found:	-
PCBs cleaned up:	-
Petro products found:	Y
Petro products cleaned:	-
Sediments found:	-
Sediments cleaned:	-
Soil affected:	Y
Soil cleaned up:	-
Surface water cleaned:	-
VOCs found:	Y
VOCs cleaned:	-
Cleanup other description:	-
Num. of cleanup and re-dev. jobs:	-
Past use greenspace acreage:	-
Past use residential acreage:	-
Surface Water:	-
Past use commercial acreage:	-
Past use industrial acreage:	-
Future use greenspace acreage:	-
Future use residential acreage:	-

Map ID  
 Direction  
 Distance  
 Elevation

MAP FINDINGS

EDR ID Number  
 EPA ID Number  
 Database(s)

RIVER'S EDGE II - 3 LOTS (Continued)

1012215908

Future use commercial acreage: -  
 Future use industrial acreage: -  
 Superfund Fed. landowner flag: N  
 Arsenic cleaned up: -  
 Cadmium cleaned up: -  
 Chromium cleaned up: -  
 Copper cleaned up: -  
 Iron cleaned up: -  
 mercury cleaned up: -  
 Nickel Cleaned Up: -  
 No clean up: -  
 Pesticides cleaned up: -  
 Selenium cleaned up: -  
 SVOCs cleaned up: -  
 Unknown clean up: -  
 Arsenic contaminant found: -  
 Cadmium contaminant found: -  
 Chromium contaminant found: -  
 Copper contaminant found: -  
 Iron contaminant found: -  
 Mercury contaminant found: -  
 Nickel contaminant found: -  
 No contaminant found: -  
 Pesticides contaminant found: -  
 Selenium contaminant found: -  
 SVOCs contaminant found: -  
 Unknown contaminant found: -  
 Future Use: Multistory -  
 Media affected Bluiding Material: -  
 Media affected indoor air: -  
 Building material media cleaned up: -  
 Indoor air media cleaned up: -  
 Unknown media cleaned up: -  
 Past Use: Multistory Not reported  
 Property Description:

The properties are located in a residential and commercial area of Manchester. Information obtained from historic USGS maps, aerial photographs, interviews with the property contact, and City records indicate that the area was developed prior to 1905. The subject properties appear to have been historically used for residential purposes. Historic USGS Maps depict the 50 Elm Street property as being either occupied by or directly adjacent to a church however, Sanborn Maps depict the 50 Elm Street property as being adjacent to the church. The 50 Elm Street property was used as a private residence from its construction in 1940 into the early 1990s, at which time the Thibeault Corp. Heavy Equipment Company occupied the upper levels with offices. From approximately 1991/1992 to the present, the upper level of the property has been used as commercial office space. The 1 and 4 Baker Court properties were developed in 1920 and 1930 for residential use. The 1 Baker Court residence was demolished in 2003 and the 4 Baker Court residence was demolished in 2008.

Below Poverty Number: 637  
 Below Poverty Percent: 15.24  
 Meidan Income: 2462  
 Meidan Income Number: 1457  
 Meidan Income Percent: 34.86  
 Vacant Housing Number: 155  
 Vacant Housing Percent: 10.28



Map ID  
 Direction  
 Distance  
 Elevation

MAP FINDINGS

EDR ID Number  
 EPA ID Number

---

**RIVER'S EDGE II - 3 LOTS (Continued)**

**1012215908**

Unemployed Number: 283  
 Unemployed Percent: 6.77

**K99**  
 < 1/8  
 1 ft.

**MCDOWELL REALTY**  
**61 ELM ST**  
**MANCHESTER, NH 03101**

**RCRA-VSQG 1026726374**  
**NHD510230386**

**Site 11 of 12 in cluster K**

**Relative:**  
**Higher**  
**Actual:**  
**211 ft.**

RCRA-VSQG:  
 Date Form Received by Agency: 2021-01-08 00:00:00.0  
 Handler Name: MCDOWELL REALTY  
 Handler Address: 61 ELM ST  
 Handler City,State,Zip: MANCHESTER, NH 03101  
 EPA ID: NHD510230386  
 Contact Name: JAMES MCDOWELL  
 Contact Address: Not reported  
 Contact City,State,Zip: Not reported  
 Contact Telephone: 603-622-5322  
 Contact Fax: Not reported  
 Contact Email: JIM@MCDOWELLS.COMCASTBIZ.NET  
 Contact Title: Not reported  
 EPA Region: 01  
 Land Type: Private  
 Federal Waste Generator Description: Conditionally Exempt Small Quantity Generator  
 Non-Notifier: Not reported  
 Biennial Report Cycle: Not reported  
 Accessibility: Not reported  
 Active Site Indicator: Handler Activities  
 State District Owner: Not reported  
 State District: Not reported  
 Mailing Address: 66 MAIN ST  
 Mailing City,State,Zip: ALLENSTOWN, NH 03275-0202  
 Owner Name: Not reported  
 Owner Type: Not reported  
 Operator Name: Not reported  
 Operator Type: Not reported  
 Short-Term Generator Activity: Yes  
 Importer Activity: No  
 Mixed Waste Generator: No  
 Transporter Activity: No  
 Transfer Facility Activity: No  
 Recycler Activity with Storage: No  
 Small Quantity On-Site Burner Exemption: No  
 Smelting Melting and Refining Furnace Exemption: No  
 Underground Injection Control: No  
 Off-Site Waste Receipt: No  
 Universal Waste Indicator: No  
 Universal Waste Destination Facility: No  
 Federal Universal Waste: No  
 Active Site Fed-Reg Treatment Storage and Disposal Facility: Not reported  
 Active Site Converter Treatment storage and Disposal Facility: Not reported  
 Active Site State-Reg Treatment Storage and Disposal Facility: Not reported  
 Active Site State-Reg Handler: ---  
 Federal Facility Indicator: Not reported  
 Hazardous Secondary Material Indicator: N  
 Sub-Part K Indicator: Not reported  
 Commercial TSD Indicator: No

Map ID  
 Direction  
 Distance  
 Elevation

MAP FINDINGS

Site

Database(s)

EDR ID Number  
 EPA ID Number

**MCDOWELL REALTY (Continued)**

**1026726374**

Treatment Storage and Disposal Type:	Not reported
2018 GPRC Permit Baseline:	Not on the Baseline
2018 GPRC Renewals Baseline:	Not on the Baseline
Permit Renewals Workload Universe:	Not reported
Permit Workload Universe:	Not reported
Permit Progress Universe:	Not reported
Post-Closure Workload Universe:	Not reported
Closure Workload Universe:	Not reported
202 GPRC Corrective Action Baseline:	No
Corrective Action Workload Universe:	No
Subject to Corrective Action Universe:	No
Non-TSDFs Where RCRA CA has Been Imposed Universe:	No
TSDFs Potentially Subject to CA Under 3004 (u)/(v) Universe:	No
TSDFs Only Subject to CA under Discretionary Auth Universe:	No
Corrective Action Priority Ranking:	No NCAPS ranking
Environmental Control Indicator:	No
Institutional Control Indicator:	No
Human Exposure Controls Indicator:	N/A
Groundwater Controls Indicator:	N/A
Operating TSDF Universe:	Not reported
Full Enforcement Universe:	Not reported
Significant Non-Complier Universe:	No
Unaddressed Significant Non-Complier Universe:	No
Addressed Significant Non-Complier Universe:	No
Significant Non-Complier With a Compliance Schedule Universe:	No
Financial Assurance Required:	Not reported
Handler Date of Last Change:	2021-03-15 11:56:19.0
Recognized Trader-Importer:	No
Recognized Trader-Exporter:	No
Importer of Spent Lead Acid Batteries:	No
Exporter of Spent Lead Acid Batteries:	No
Recycler Activity Without Storage:	No
Manifest Broker:	No
Sub-Part P Indicator:	No

Historic Generators:

Receive Date:	2021-01-08 00:00:00.0
Handler Name:	MCDOWELL REALTY
Federal Waste Generator Description:	Conditionally Exempt Small Quantity Generator
State District Owner:	Not reported
Large Quantity Handler of Universal Waste:	No
Recognized Trader Importer:	No
Recognized Trader Exporter:	No
Spent Lead Acid Battery Importer:	No
Spent Lead Acid Battery Exporter:	No
Current Record:	Yes
Non Storage Recycler Activity:	No
Electronic Manifest Broker:	No

List of NAICS Codes and Descriptions:

NAICS Codes:	No NAICS Codes Found
--------------	----------------------

Facility Has Received Notices of Violations:

Violations:	No Violations Found
-------------	---------------------

Map ID  
 Direction  
 Distance  
 Elevation

MAP FINDINGS

Site

Database(s)

EDR ID Number  
 EPA ID Number

**MCDOWELL REALTY (Continued)**

**1026726374**

Evaluation Action Summary:  
 Evaluations:

No Evaluations Found

**M100**

**PRECISION IMPORTS  
 55 CALEF RD  
 MANCHESTER, NH 03010**

**RCRA NonGen / NLR**

**1000171879  
 NHD981884422**

< 1/8  
 1 ft.

**Site 7 of 7 in cluster M**

**Relative:  
 Higher  
 Actual:  
 210 ft.**

RCRA NonGen / NLR:		2009-07-24 00:00:00.0
Date Form Received by Agency:		
Handler Name:	PRECISION IMPORTS	
Handler Address:		55 CALEF RD
Handler City,State,Zip:		MANCHESTER, NH 03010
EPA ID:		NHD981884422
Contact Name:		RICHARD HORAN
Contact Address:		183 FALTIN DR
Contact City,State,Zip:		MANCHESTER, NH 03103
Contact Telephone:		603-624-1113
Contact Fax:		Not reported
Contact Email:		Not reported
Contact Title:		Not reported
EPA Region:		01
Land Type:		Private
Federal Waste Generator Description:		Not a generator, verified
Non-Notifier:		Not reported
Biennial Report Cycle:		Not reported
Accessibility:		Not reported
Active Site Indicator:		Not reported
State District Owner:		Not reported
State District:		Not reported
Mailing Address:		183 FALTIN DR
Mailing City,State,Zip:		MANCHESTER, NH 03103
Owner Name:		Not reported
Owner Type:		Not reported
Operator Name:		Not reported
Operator Type:		Not reported
Short-Term Generator Activity:		No
Importer Activity:		No
Mixed Waste Generator:		No
Transporter Activity:		No
Transfer Facility Activity:		No
Recycler Activity with Storage:		No
Small Quantity On-Site Burner Exemption:		No
Smelting Melting and Refining Furnace Exemption:		No
Underground Injection Control:		No
Off-Site Waste Receipt:		No
Universal Waste Indicator:		No
Universal Waste Destination Facility:		No
Federal Universal Waste:		No
Active Site Fed-Reg Treatment Storage and Disposal Facility:		Not reported
Active Site Converter Treatment storage and Disposal Facility:		Not reported
Active Site State-Reg Treatment Storage and Disposal Facility:		Not reported
Active Site State-Reg Handler:		---
Federal Facility Indicator:		Not reported
Hazardous Secondary Material Indicator:		NN

Map ID  
 Direction  
 Distance  
 Elevation

MAP FINDINGS

Site

Database(s)

EDR ID Number  
 EPA ID Number

**PRECISION IMPORTS (Continued)**

**1000171879**

Sub-Part K Indicator:	Not reported
Commercial TSD Indicator:	No
Treatment Storage and Disposal Type:	Not reported
2018 GPRA Permit Baseline:	Not on the Baseline
2018 GPRA Renewals Baseline:	Not on the Baseline
Permit Renewals Workload Universe:	Not reported
Permit Workload Universe:	Not reported
Permit Progress Universe:	Not reported
Post-Closure Workload Universe:	Not reported
Closure Workload Universe:	Not reported
202 GPRA Corrective Action Baseline:	No
Corrective Action Workload Universe:	No
Subject to Corrective Action Universe:	No
Non-TSDFs Where RCRA CA has Been Imposed Universe:	No
TSDFs Potentially Subject to CA Under 3004 (u)/(v) Universe:	No
TSDFs Only Subject to CA under Discretionary Auth Universe:	No
Corrective Action Priority Ranking:	No NCAPS ranking
Environmental Control Indicator:	No
Institutional Control Indicator:	No
Human Exposure Controls Indicator:	N/A
Groundwater Controls Indicator:	N/A
Operating TSDF Universe:	Not reported
Full Enforcement Universe:	Not reported
Significant Non-Complier Universe:	No
Unaddressed Significant Non-Complier Universe:	No
Addressed Significant Non-Complier Universe:	No
Significant Non-Complier With a Compliance Schedule Universe:	No
Financial Assurance Required:	Not reported
Handler Date of Last Change:	2010-11-08 12:09:33.0
Recognized Trader-Importer:	No
Recognized Trader-Exporter:	No
Importer of Spent Lead Acid Batteries:	No
Exporter of Spent Lead Acid Batteries:	No
Recycler Activity Without Storage:	Not reported
Manifest Broker:	Not reported
Sub-Part P Indicator:	No

**Hazardous Waste Summary:**

Waste Code: D001  
 Waste Description: IGNITABLE WASTE

Waste Code: F002  
 Waste Description: THE FOLLOWING SPENT HALOGENATED SOLVENTS: TETRACHLOROETHYLENE, METHYLENE CHLORIDE, TRICHLOROETHYLENE, 1,1,1-TRICHLOROETHANE, CHLOROBENZENE, 1,1,2-TRICHLORO-1,2,2-TRIFLUOROETHANE, ORTHO-DICHLOROBENZENE, TRICHLOROFLUOROMETHANE, AND 1,1,2, TRICHLOROETHANE; ALL SPENT SOLVENT MIXTURES/BLENDS CONTAINING, BEFORE USE, A TOTAL OF TEN PERCENT OR MORE (BY VOLUME) OF ONE OR MORE OF THE ABOVE HALOGENATED SOLVENTS OR THOSE SOLVENTS LISTED IN F001, F004, AND F005; AND STILL BOTTOMS FROM THE RECOVERY OF THESE SPENT SOLVENTS AND SPENT SOLVENT MIXTURES.

Waste Code: F004  
 Waste Description: THE FOLLOWING SPENT NONHALOGENATED SOLVENTS: CRESOLS, CRESYLIC ACID, AND NITROBENZENE; AND THE STILL BOTTOMS FROM THE RECOVERY OF THESE SOLVENTS; ALL SPENT SOLVENT MIXTURES/BLENDS CONTAINING, BEFORE USE, A

Map ID  
Direction  
Distance  
Elevation

MAP FINDINGS

Site

Database(s)

EDR ID Number  
EPA ID Number

**PRECISION IMPORTS (Continued)**

**1000171879**

TOTAL OF TEN PERCENT OR MORE (BY VOLUME) OF ONE OR MORE OF THE ABOVE NONHALOGENATED SOLVENTS OR THOSE SOLVENTS LISTED IN F001, F002, AND F005; AND STILL BOTTOMS FROM THE RECOVERY OF THESE SPENT SOLVENTS AND SPENT SOLVENT MIXTURES.

Handler - Owner Operator:

Owner/Operator Indicator:	Owner
Owner/Operator Name:	DICK HORAN
Legal Status:	Private
Date Became Current:	Not reported
Date Ended Current:	Not reported
Owner/Operator Address:	OWNERSTREET
Owner/Operator City,State,Zip:	OWNERCITY, NH 99999
Owner/Operator Telephone:	603-555-1212
Owner/Operator Telephone Ext:	Not reported
Owner/Operator Fax:	Not reported
Owner/Operator Email:	Not reported

Historic Generators:

Receive Date:	1999-03-06 00:00:00.0
Handler Name:	PRECISION IMPORTS
Federal Waste Generator Description:	Not a generator, verified
State District Owner:	Not reported
Large Quantity Handler of Universal Waste:	No
Recognized Trader Importer:	No
Recognized Trader Exporter:	No
Spent Lead Acid Battery Importer:	No
Spent Lead Acid Battery Exporter:	No
Current Record:	No
Non Storage Recycler Activity:	Not reported
Electronic Manifest Broker:	Not reported

Receive Date:	2009-07-24 00:00:00.0
Handler Name:	PRECISION IMPORTS
Federal Waste Generator Description:	Not a generator, verified
State District Owner:	Not reported
Large Quantity Handler of Universal Waste:	No
Recognized Trader Importer:	No
Recognized Trader Exporter:	No
Spent Lead Acid Battery Importer:	No
Spent Lead Acid Battery Exporter:	No
Current Record:	No
Non Storage Recycler Activity:	Not reported
Electronic Manifest Broker:	Not reported

Receive Date:	2009-07-24 00:00:00.0
Handler Name:	PRECISION IMPORTS
Federal Waste Generator Description:	Not a generator, verified
State District Owner:	Not reported
Large Quantity Handler of Universal Waste:	No
Recognized Trader Importer:	No
Recognized Trader Exporter:	No
Spent Lead Acid Battery Importer:	No
Spent Lead Acid Battery Exporter:	No
Current Record:	Yes
Non Storage Recycler Activity:	Not reported

Map ID  
 Direction  
 Distance  
 Elevation

MAP FINDINGS

Site

Database(s)

EDR ID Number  
 EPA ID Number

**PRECISION IMPORTS (Continued)**

**1000171879**

Electronic Manifest Broker:	Not reported
Receive Date:	1987-02-13 00:00:00.0
Handler Name:	PRECISION IMPORTS
Federal Waste Generator Description:	Not a generator, verified
State District Owner:	Not reported
Large Quantity Handler of Universal Waste:	No
Recognized Trader Importer:	No
Recognized Trader Exporter:	No
Spent Lead Acid Battery Importer:	No
Spent Lead Acid Battery Exporter:	No
Current Record:	No
Non Storage Recycler Activity:	Not reported
Electronic Manifest Broker:	Not reported
List of NAICS Codes and Descriptions:	
NAICS Codes:	No NAICS Codes Found
Facility Has Received Notices of Violations:	
Violations:	No Violations Found
Evaluation Action Summary:	
Evaluations:	No Evaluations Found

**K101**  
 < 1/8  
 1 ft.

**BILLS DRIVELINE SERVICES**  
**61B ELM ST**  
**MANCHESTER, NH 03101**

**RCRA NonGen / NLR**

**1008883185**  
**NHD510016918**

**Site 12 of 12 in cluster K**

**Relative:**  
**Higher**  
**Actual:**  
**211 ft.**

RCRA NonGen / NLR:	
Date Form Received by Agency:	2008-12-01 00:00:00.0
Handler Name:	BILLS DRIVELINE SERVICES
Handler Address:	61B ELM ST
Handler City,State,Zip:	MANCHESTER, NH 03101
EPA ID:	NHD510016918
Contact Name:	BILL CLEMENT
Contact Address:	61 ELM ST
Contact City,State,Zip:	MANCHESTER, NH 03101
Contact Telephone:	603-625-6356
Contact Fax:	Not reported
Contact Email:	Not reported
Contact Title:	Not reported
EPA Region:	01
Land Type:	Private
Federal Waste Generator Description:	Not a generator, verified
Non-Notifier:	Not reported
Biennial Report Cycle:	Not reported
Accessibility:	Not reported
Active Site Indicator:	Not reported
State District Owner:	Not reported
State District:	Not reported
Mailing Address:	61 ELM ST
Mailing City,State,Zip:	MANCHESTER, NH 03101
Owner Name:	Not reported

Map ID  
 Direction  
 Distance  
 Elevation

MAP FINDINGS

Site

Database(s)

EDR ID Number  
 EPA ID Number

**BILLS DRIVELINE SERVICES (Continued)**

**1008883185**

Owner Type:	Not reported
Operator Name:	Not reported
Operator Type:	Not reported
Short-Term Generator Activity:	No
Importer Activity:	No
Mixed Waste Generator:	No
Transporter Activity:	No
Transfer Facility Activity:	No
Recycler Activity with Storage:	No
Small Quantity On-Site Burner Exemption:	No
Smelting Melting and Refining Furnace Exemption:	No
Underground Injection Control:	No
Off-Site Waste Receipt:	No
Universal Waste Indicator:	No
Universal Waste Destination Facility:	No
Federal Universal Waste:	No
Active Site Fed-Reg Treatment Storage and Disposal Facility:	Not reported
Active Site Converter Treatment storage and Disposal Facility:	Not reported
Active Site State-Reg Treatment Storage and Disposal Facility:	Not reported
Active Site State-Reg Handler:	---
Federal Facility Indicator:	Not reported
Hazardous Secondary Material Indicator:	NN
Sub-Part K Indicator:	Not reported
Commercial TSD Indicator:	No
Treatment Storage and Disposal Type:	Not reported
2018 GPRA Permit Baseline:	Not on the Baseline
2018 GPRA Renewals Baseline:	Not on the Baseline
Permit Renewals Workload Universe:	Not reported
Permit Workload Universe:	Not reported
Permit Progress Universe:	Not reported
Post-Closure Workload Universe:	Not reported
Closure Workload Universe:	Not reported
202 GPRA Corrective Action Baseline:	No
Corrective Action Workload Universe:	No
Subject to Corrective Action Universe:	No
Non-TSDs Where RCRA CA has Been Imposed Universe:	No
TSDs Potentially Subject to CA Under 3004 (u)/(v) Universe:	No
TSDs Only Subject to CA under Discretionary Auth Universe:	No
Corrective Action Priority Ranking:	No NCAPS ranking
Environmental Control Indicator:	No
Institutional Control Indicator:	No
Human Exposure Controls Indicator:	N/A
Groundwater Controls Indicator:	N/A
Operating TSD Universe:	Not reported
Full Enforcement Universe:	Not reported
Significant Non-Complier Universe:	No
Unaddressed Significant Non-Complier Universe:	No
Addressed Significant Non-Complier Universe:	No
Significant Non-Complier With a Compliance Schedule Universe:	No
Financial Assurance Required:	Not reported
Handler Date of Last Change:	2010-11-05 15:32:01.0
Recognized Trader-Importer:	No
Recognized Trader-Exporter:	No
Importer of Spent Lead Acid Batteries:	No
Exporter of Spent Lead Acid Batteries:	No
Recycler Activity Without Storage:	Not reported
Manifest Broker:	Not reported

Map ID  
Direction  
Distance  
Elevation

MAP FINDINGS

Site

Database(s)

EDR ID Number  
EPA ID Number

**BILLS DRIVELINE SERVICES (Continued)**

**1008883185**

Sub-Part P Indicator: No

Historic Generators:

Receive Date: 1999-03-06 00:00:00.0  
Handler Name: **BILLS DRIVELINE SERVICES**  
Federal Waste Generator Description: Conditionally Exempt Small Quantity Generator  
State District Owner: Not reported  
Large Quantity Handler of Universal Waste: No  
Recognized Trader Importer: No  
Recognized Trader Exporter: No  
Spent Lead Acid Battery Importer: No  
Spent Lead Acid Battery Exporter: No  
Current Record: No  
Non Storage Recycler Activity: Not reported  
Electronic Manifest Broker: Not reported

Receive Date: 2008-12-01 00:00:00.0  
Handler Name: **BILLS DRIVELINE SERVICES**  
Federal Waste Generator Description: Not a generator, verified  
State District Owner: Not reported  
Large Quantity Handler of Universal Waste: No  
Recognized Trader Importer: No  
Recognized Trader Exporter: No  
Spent Lead Acid Battery Importer: No  
Spent Lead Acid Battery Exporter: No  
Current Record: No  
Non Storage Recycler Activity: Not reported  
Electronic Manifest Broker: Not reported

Receive Date: 2008-12-01 00:00:00.0  
Handler Name: **BILLS DRIVELINE SERVICES**  
Federal Waste Generator Description: Not a generator, verified  
State District Owner: Not reported  
Large Quantity Handler of Universal Waste: No  
Recognized Trader Importer: No  
Recognized Trader Exporter: No  
Spent Lead Acid Battery Importer: No  
Spent Lead Acid Battery Exporter: No  
Current Record: Yes  
Non Storage Recycler Activity: Not reported  
Electronic Manifest Broker: Not reported

List of NAICS Codes and Descriptions:

NAICS Codes: No NAICS Codes Found

Facility Has Received Notices of Violations:

Violations: No Violations Found

Evaluation Action Summary:

Evaluations: No Evaluations Found



Map ID  
 Direction  
 Distance  
 Elevation

MAP FINDINGS

Site

Database(s)

EDR ID Number  
 EPA ID Number

<b>O102</b> <b>SSE</b> <b>&lt; 1/8</b> <b>0.007 mi.</b> <b>39 ft.</b>  <b>Relative:</b> <b>Higher</b>  <b>Actual:</b> <b>216 ft.</b>	<b>SIR SPEEDY PRINTING &amp; COPY CENTER</b> <b>41 ELM ST</b> <b>MANCHESTER, NH 03101</b>  <b>Site 4 of 4 in cluster O</b>  RCRA NonGen / NLR: Date Form Received by Agency: 2020-05-15 00:00:00.0 Handler Name: SIR SPEEDY PRINTING & COPY CENTER Handler Address: 41 ELM ST Handler City,State,Zip: MANCHESTER, NH 03101 EPA ID: NHD510155914 Contact Name: RICHARD STONNER Contact Address: Not reported Contact City,State,Zip: Not reported Contact Telephone: 603-625-6868 Contact Fax: Not reported Contact Email: INFO@SIRSPEDYOFNH.COM Contact Title: Not reported EPA Region: 01 Land Type: Private Federal Waste Generator Description: Not a generator, verified Non-Notifier: Not reported Biennial Report Cycle: Not reported Accessibility: Not reported Active Site Indicator: Not reported State District Owner: Not reported State District: Not reported Mailing Address: 41 ELM ST Mailing City,State,Zip: MANCHESTER, NH 03101 Owner Name: RICHARD AND DOR Owner Type: Private Operator Name: RICHARD AND DOR Operator Type: Private Short-Term Generator Activity: No Importer Activity: No Mixed Waste Generator: No Transporter Activity: No Transfer Facility Activity: No Recycler Activity with Storage: No Small Quantity On-Site Burner Exemption: No Smelting Melting and Refining Furnace Exemption: No Underground Injection Control: No Off-Site Waste Receipt: No Universal Waste Indicator: No Universal Waste Destination Facility: No Federal Universal Waste: No Active Site Fed-Reg Treatment Storage and Disposal Facility: Not reported Active Site Converter Treatment storage and Disposal Facility: Not reported Active Site State-Reg Treatment Storage and Disposal Facility: Not reported Active Site State-Reg Handler: --- Federal Facility Indicator: Not reported Hazardous Secondary Material Indicator: N Sub-Part K Indicator: Not reported Commercial TSD Indicator: No Treatment Storage and Disposal Type: Not reported 2018 GPRA Permit Baseline: Not on the Baseline 2018 GPRA Renewals Baseline: Not on the Baseline Permit Renewals Workload Universe: Not reported	<b>RCRA NonGen / NLR</b>	<b>1004750047</b> <b>NHD510155914</b>
--	--	--------------------------	--

Map ID  
 Direction  
 Distance  
 Elevation

MAP FINDINGS

Site

Database(s)

EDR ID Number  
 EPA ID Number

**SIR SPEEDY PRINTING & COPY CENTER (Continued)**

**1004750047**

Permit Workload Universe:	Not reported
Permit Progress Universe:	Not reported
Post-Closure Workload Universe:	Not reported
Closure Workload Universe:	Not reported
202 GPRA Corrective Action Baseline:	No
Corrective Action Workload Universe:	No
Subject to Corrective Action Universe:	No
Non-TSDFs Where RCRA CA has Been Imposed Universe:	No
TSDFs Potentially Subject to CA Under 3004 (u)/(v) Universe:	No
TSDFs Only Subject to CA under Discretionary Auth Universe:	No
Corrective Action Priority Ranking:	No NCAPS ranking
Environmental Control Indicator:	No
Institutional Control Indicator:	No
Human Exposure Controls Indicator:	N/A
Groundwater Controls Indicator:	N/A
Operating TSDF Universe:	Not reported
Full Enforcement Universe:	Not reported
Significant Non-Complier Universe:	No
Unaddressed Significant Non-Complier Universe:	No
Addressed Significant Non-Complier Universe:	No
Significant Non-Complier With a Compliance Schedule Universe:	No
Financial Assurance Required:	Not reported
Handler Date of Last Change:	2020-06-05 11:21:10.0
Recognized Trader-Importer:	No
Recognized Trader-Exporter:	No
Importer of Spent Lead Acid Batteries:	No
Exporter of Spent Lead Acid Batteries:	No
Recycler Activity Without Storage:	No
Manifest Broker:	No
Sub-Part P Indicator:	No

Hazardous Waste Summary:

Waste Code:	D011
Waste Description:	SILVER

Handler - Owner Operator:

Owner/Operator Indicator:	Owner
Owner/Operator Name:	RICHARD AND DOREEN STONNER
Legal Status:	Private
Date Became Current:	1981-12-06 00:00:00.
Date Ended Current:	Not reported
Owner/Operator Address:	41 ELM ST
Owner/Operator City,State,Zip:	MANCHESTER, NH 03101
Owner/Operator Telephone:	603-625-6868
Owner/Operator Telephone Ext:	Not reported
Owner/Operator Fax:	Not reported
Owner/Operator Email:	Not reported

Owner/Operator Indicator:	Operator
Owner/Operator Name:	RICHARD AND DOR
Legal Status:	Private
Date Became Current:	1981-12-06 00:00:00.
Date Ended Current:	Not reported
Owner/Operator Address:	41 ELM ST
Owner/Operator City,State,Zip:	MANCHESTER, NH 03101

Map ID  
Direction  
Distance  
Elevation

MAP FINDINGS

Site

Database(s)

EDR ID Number  
EPA ID Number

**SIR SPEEDY PRINTING & COPY CENTER (Continued)**

**1004750047**

Owner/Operator Telephone: 603-625-6868  
Owner/Operator Telephone Ext: Not reported  
Owner/Operator Fax: Not reported  
Owner/Operator Email: Not reported

Owner/Operator Indicator: Owner  
Owner/Operator Name: RICHARD AND DOR  
Legal Status: Private  
Date Became Current: 1981-12-06 00:00:00.  
Date Ended Current: Not reported  
Owner/Operator Address: 41 ELM ST  
Owner/Operator City,State,Zip: MANCHESTER, NH 03101  
Owner/Operator Telephone: 603-625-6868  
Owner/Operator Telephone Ext: Not reported  
Owner/Operator Fax: Not reported  
Owner/Operator Email: Not reported

Owner/Operator Indicator: Operator  
Owner/Operator Name: RICHARD AND DOR  
Legal Status: Private  
Date Became Current: 1981-12-06 00:00:00.  
Date Ended Current: Not reported  
Owner/Operator Address: 41 ELM ST  
Owner/Operator City,State,Zip: MANCHESTER, NH 03101  
Owner/Operator Telephone: 603-625-6868  
Owner/Operator Telephone Ext: Not reported  
Owner/Operator Fax: Not reported  
Owner/Operator Email: Not reported

Owner/Operator Indicator: Operator  
Owner/Operator Name: RICHARD AND DOREEN STONNER  
Legal Status: Private  
Date Became Current: 1981-12-06 00:00:00.  
Date Ended Current: Not reported  
Owner/Operator Address: 41 ELM ST  
Owner/Operator City,State,Zip: MANCHESTER, NH 03101  
Owner/Operator Telephone: 603-625-6868  
Owner/Operator Telephone Ext: Not reported  
Owner/Operator Fax: Not reported  
Owner/Operator Email: Not reported

Owner/Operator Indicator: Operator  
Owner/Operator Name: RICHARD AND DOR  
Legal Status: Private  
Date Became Current: 1981-12-06 00:00:00.  
Date Ended Current: Not reported  
Owner/Operator Address: 41 ELM ST  
Owner/Operator City,State,Zip: MANCHESTER, NH 03101  
Owner/Operator Telephone: 603-625-6868  
Owner/Operator Telephone Ext: Not reported  
Owner/Operator Fax: Not reported  
Owner/Operator Email: Not reported

Owner/Operator Indicator: Owner  
Owner/Operator Name: RICHARD AND DOR  
Legal Status: Private  
Date Became Current: 1981-12-06 00:00:00.

Map ID  
Direction  
Distance  
Elevation

MAP FINDINGS

Site

Database(s)

EDR ID Number  
EPA ID Number

**SIR SPEEDY PRINTING & COPY CENTER (Continued)**

**1004750047**

Date Ended Current:	Not reported
Owner/Operator Address:	41 ELM ST
Owner/Operator City,State,Zip:	MANCHESTER, NH 03101
Owner/Operator Telephone:	603-625-6868
Owner/Operator Telephone Ext:	Not reported
Owner/Operator Fax:	Not reported
Owner/Operator Email:	Not reported
Owner/Operator Indicator:	Operator
Owner/Operator Name:	RICHARD AND DOREEN STONNER
Legal Status:	Private
Date Became Current:	1981-12-06 00:00:00.
Date Ended Current:	Not reported
Owner/Operator Address:	41 ELM ST
Owner/Operator City,State,Zip:	MANCHESTER, NH 03101
Owner/Operator Telephone:	603-625-6868
Owner/Operator Telephone Ext:	Not reported
Owner/Operator Fax:	Not reported
Owner/Operator Email:	Not reported
Owner/Operator Indicator:	Owner
Owner/Operator Name:	RICHARD AND DOR
Legal Status:	Private
Date Became Current:	1981-12-06 00:00:00.
Date Ended Current:	Not reported
Owner/Operator Address:	41 ELM ST
Owner/Operator City,State,Zip:	MANCHESTER, NH 03101
Owner/Operator Telephone:	603-625-6868
Owner/Operator Telephone Ext:	Not reported
Owner/Operator Fax:	Not reported
Owner/Operator Email:	Not reported
Owner/Operator Indicator:	Owner
Owner/Operator Name:	RICHARD & DOREEN STONNER
Legal Status:	Private
Date Became Current:	Not reported
Date Ended Current:	Not reported
Owner/Operator Address:	41 ELM ST
Owner/Operator City,State,Zip:	MANCHESTER, NH 03101
Owner/Operator Telephone:	603-625-6868
Owner/Operator Telephone Ext:	Not reported
Owner/Operator Fax:	Not reported
Owner/Operator Email:	Not reported
Owner/Operator Indicator:	Owner
Owner/Operator Name:	RICHARD AND DOR
Legal Status:	Private
Date Became Current:	1981-12-06 00:00:00.
Date Ended Current:	Not reported
Owner/Operator Address:	41 ELM ST
Owner/Operator City,State,Zip:	MANCHESTER, NH 03101
Owner/Operator Telephone:	603-625-6868
Owner/Operator Telephone Ext:	Not reported
Owner/Operator Fax:	Not reported
Owner/Operator Email:	Not reported
Owner/Operator Indicator:	Operator

Map ID  
Direction  
Distance  
Elevation

MAP FINDINGS

Site

Database(s)

EDR ID Number  
EPA ID Number

**SIR SPEEDY PRINTING & COPY CENTER (Continued)**

**1004750047**

Owner/Operator Name: RICHARD AND DOR  
Legal Status: Private  
Date Became Current: 1981-12-06 00:00:00.  
Date Ended Current: Not reported  
Owner/Operator Address: 41 ELM ST  
Owner/Operator City,State,Zip: MANCHESTER, NH 03101  
Owner/Operator Telephone: 603-625-6868  
Owner/Operator Telephone Ext: Not reported  
Owner/Operator Fax: Not reported  
Owner/Operator Email: Not reported

Owner/Operator Indicator: Owner  
Owner/Operator Name: RICHARD AND DOR  
Legal Status: Private  
Date Became Current: 1981-12-06 00:00:00.  
Date Ended Current: Not reported  
Owner/Operator Address: 41 ELM ST  
Owner/Operator City,State,Zip: MANCHESTER, NH 03101  
Owner/Operator Telephone: 603-625-6868  
Owner/Operator Telephone Ext: Not reported  
Owner/Operator Fax: Not reported  
Owner/Operator Email: Not reported

Owner/Operator Indicator: Owner  
Owner/Operator Name: RICHARD AND DOREEN STONNER  
Legal Status: Private  
Date Became Current: 1981-12-06 00:00:00.  
Date Ended Current: Not reported  
Owner/Operator Address: 41 ELM ST  
Owner/Operator City,State,Zip: MANCHESTER, NH 03101  
Owner/Operator Telephone: 603-625-6868  
Owner/Operator Telephone Ext: Not reported  
Owner/Operator Fax: Not reported  
Owner/Operator Email: Not reported

Owner/Operator Indicator: Operator  
Owner/Operator Name: RICHARD AND DOR  
Legal Status: Private  
Date Became Current: 1981-12-06 00:00:00.  
Date Ended Current: Not reported  
Owner/Operator Address: 41 ELM ST  
Owner/Operator City,State,Zip: MANCHESTER, NH 03101  
Owner/Operator Telephone: 603-625-6868  
Owner/Operator Telephone Ext: Not reported  
Owner/Operator Fax: Not reported  
Owner/Operator Email: Not reported

Historic Generators:

Receive Date: 2005-01-13 00:00:00.0  
Handler Name: SIR SPEEDY PRINTING & COPY CENTER  
Federal Waste Generator Description: Conditionally Exempt Small Quantity Generator  
State District Owner: Not reported  
Large Quantity Handler of Universal Waste: No  
Recognized Trader Importer: No  
Recognized Trader Exporter: No  
Spent Lead Acid Battery Importer: No  
Spent Lead Acid Battery Exporter: No

Map ID  
Direction  
Distance  
Elevation

MAP FINDINGS

Site

Database(s)

EDR ID Number  
EPA ID Number

**SIR SPEEDY PRINTING & COPY CENTER (Continued)**

**1004750047**

Current Record: No  
Non Storage Recycler Activity: Not reported  
Electronic Manifest Broker: Not reported

Receive Date: 2020-02-18 00:00:00.0  
Handler Name: SIR SPEEDY PRINTING & COPY CENTER  
Federal Waste Generator Description: Not a generator, verified  
State District Owner: Not reported  
Large Quantity Handler of Universal Waste: No  
Recognized Trader Importer: No  
Recognized Trader Exporter: No  
Spent Lead Acid Battery Importer: No  
Spent Lead Acid Battery Exporter: No  
Current Record: No  
Non Storage Recycler Activity: Not reported  
Electronic Manifest Broker: Not reported

Receive Date: 2020-05-15 00:00:00.0  
Handler Name: SIR SPEEDY PRINTING & COPY CENTER  
Federal Waste Generator Description: Not a generator, verified  
State District Owner: Not reported  
Large Quantity Handler of Universal Waste: No  
Recognized Trader Importer: No  
Recognized Trader Exporter: No  
Spent Lead Acid Battery Importer: No  
Spent Lead Acid Battery Exporter: No  
Current Record: Yes  
Non Storage Recycler Activity: Not reported  
Electronic Manifest Broker: Not reported

Receive Date: 1999-12-06 00:00:00.0  
Handler Name: SIR SPEEDY PRINTING & COPY CENTER  
Federal Waste Generator Description: Conditionally Exempt Small Quantity Generator  
State District Owner: Not reported  
Large Quantity Handler of Universal Waste: No  
Recognized Trader Importer: No  
Recognized Trader Exporter: No  
Spent Lead Acid Battery Importer: No  
Spent Lead Acid Battery Exporter: No  
Current Record: No  
Non Storage Recycler Activity: Not reported  
Electronic Manifest Broker: Not reported

Receive Date: 2008-02-06 00:00:00.0  
Handler Name: SIR SPEEDY PRINTING & COPY CENTER  
Federal Waste Generator Description: Conditionally Exempt Small Quantity Generator  
State District Owner: Not reported  
Large Quantity Handler of Universal Waste: No  
Recognized Trader Importer: No  
Recognized Trader Exporter: No  
Spent Lead Acid Battery Importer: No  
Spent Lead Acid Battery Exporter: No  
Current Record: No  
Non Storage Recycler Activity: Not reported  
Electronic Manifest Broker: Not reported

Receive Date: 2011-03-11 00:00:00.0

Map ID  
Direction  
Distance  
Elevation

MAP FINDINGS

Site

Database(s)

EDR ID Number  
EPA ID Number

**SIR SPEEDY PRINTING & COPY CENTER (Continued)**

**1004750047**

Handler Name: SIR SPEEDY PRINTING & COPY CENTER  
Federal Waste Generator Description: Conditionally Exempt Small Quantity Generator  
State District Owner: Not reported  
Large Quantity Handler of Universal Waste: No  
Recognized Trader Importer: No  
Recognized Trader Exporter: No  
Spent Lead Acid Battery Importer: No  
Spent Lead Acid Battery Exporter: No  
Current Record: No  
Non Storage Recycler Activity: Not reported  
Electronic Manifest Broker: Not reported

Receive Date: 2014-06-17 00:00:00.0  
Handler Name: SIR SPEEDY PRINTING & COPY CENTER  
Federal Waste Generator Description: Conditionally Exempt Small Quantity Generator  
State District Owner: Not reported  
Large Quantity Handler of Universal Waste: No  
Recognized Trader Importer: No  
Recognized Trader Exporter: No  
Spent Lead Acid Battery Importer: No  
Spent Lead Acid Battery Exporter: No  
Current Record: No  
Non Storage Recycler Activity: Not reported  
Electronic Manifest Broker: Not reported

Receive Date: 2017-04-18 00:00:00.0  
Handler Name: SIR SPEEDY PRINTING & COPY CENTER  
Federal Waste Generator Description: Conditionally Exempt Small Quantity Generator  
State District Owner: Not reported  
Large Quantity Handler of Universal Waste: No  
Recognized Trader Importer: No  
Recognized Trader Exporter: No  
Spent Lead Acid Battery Importer: No  
Spent Lead Acid Battery Exporter: No  
Current Record: No  
Non Storage Recycler Activity: Not reported  
Electronic Manifest Broker: Not reported

Receive Date: 2000-04-12 00:00:00.0  
Handler Name: SIR SPEEDY PRINTING & COPY CENTER  
Federal Waste Generator Description: Conditionally Exempt Small Quantity Generator  
State District Owner: Not reported  
Large Quantity Handler of Universal Waste: No  
Recognized Trader Importer: No  
Recognized Trader Exporter: No  
Spent Lead Acid Battery Importer: No  
Spent Lead Acid Battery Exporter: No  
Current Record: No  
Non Storage Recycler Activity: Not reported  
Electronic Manifest Broker: Not reported

List of NAICS Codes and Descriptions:

NAICS Code: 32311  
NAICS Description: PRINTING

NAICS Code: 561439  
NAICS Description: OTHER BUSINESS SERVICE CENTERS (INCLUDING COPY SHOPS)

Map ID  
 Direction  
 Distance  
 Elevation

MAP FINDINGS

Site

Database(s)

EDR ID Number  
 EPA ID Number

**SIR SPEEDY PRINTING & COPY CENTER (Continued)**

**1004750047**

Facility Has Received Notices of Violations:  
 Violations: No Violations Found

Evaluation Action Summary:  
 Evaluations: No Evaluations Found

**G103  
 ENE  
 < 1/8  
 0.009 mi.  
 47 ft.**

**ADVANCED AUTO  
 107 PINE ST  
 MANCHESTER, NH 03103**

**RCRA NonGen / NLR**

**1008890057  
 NHD510168339**

**Site 4 of 7 in cluster G**

**Relative:  
 Higher  
 Actual:  
 222 ft.**

RCRA NonGen / NLR:		
Date Form Received by Agency:		2005-02-22 00:00:00.0
Handler Name:	ADVANCED AUTO	
Handler Address:		107 PINE ST
Handler City,State,Zip:		MANCHESTER, NH 03103
EPA ID:		NHD510168339
Contact Name:		JOHN HAMLIN
Contact Address:		107 PINE ST
Contact City,State,Zip:		MANCHESTER, NH 03103
Contact Telephone:		603-644-1898
Contact Fax:		Not reported
Contact Email:		Not reported
Contact Title:		Not reported
EPA Region:		01
Land Type:		Private
Federal Waste Generator Description:		Not a generator, verified
Non-Notifier:		Not reported
Biennial Report Cycle:		Not reported
Accessibility:		Not reported
Active Site Indicator:		Not reported
State District Owner:		Not reported
State District:		Not reported
Mailing Address:		107 PINE ST
Mailing City,State,Zip:		MANCHESTER, NH 03103
Owner Name:		Not reported
Owner Type:		Not reported
Operator Name:		Not reported
Operator Type:		Not reported
Short-Term Generator Activity:		No
Importer Activity:		No
Mixed Waste Generator:		No
Transporter Activity:		No
Transfer Facility Activity:		No
Recycler Activity with Storage:		No
Small Quantity On-Site Burner Exemption:		No
Smelting Melting and Refining Furnace Exemption:		No
Underground Injection Control:		No
Off-Site Waste Receipt:		No
Universal Waste Indicator:		No
Universal Waste Destination Facility:		No
Federal Universal Waste:		No
Active Site Fed-Reg Treatment Storage and Disposal Facility:		Not reported
Active Site Converter Treatment storage and Disposal Facility:		Not reported
Active Site State-Reg Treatment Storage and Disposal Facility:		Not reported



Map ID  
 Direction  
 Distance  
 Elevation

MAP FINDINGS

Site

Database(s)

EDR ID Number  
 EPA ID Number

**ADVANCED AUTO (Continued)**

**1008890057**

Active Site State-Reg Handler:	---
Federal Facility Indicator:	Not reported
Hazardous Secondary Material Indicator:	NN
Sub-Part K Indicator:	Not reported
Commercial TSD Indicator:	No
Treatment Storage and Disposal Type:	Not reported
2018 GPRA Permit Baseline:	Not on the Baseline
2018 GPRA Renewals Baseline:	Not on the Baseline
Permit Renewals Workload Universe:	Not reported
Permit Workload Universe:	Not reported
Permit Progress Universe:	Not reported
Post-Closure Workload Universe:	Not reported
Closure Workload Universe:	Not reported
202 GPRA Corrective Action Baseline:	No
Corrective Action Workload Universe:	No
Subject to Corrective Action Universe:	No
Non-TSDs Where RCRA CA has Been Imposed Universe:	No
TSDs Potentially Subject to CA Under 3004 (u)/(v) Universe:	No
TSDs Only Subject to CA under Discretionary Auth Universe:	No
Corrective Action Priority Ranking:	No NCAPS ranking
Environmental Control Indicator:	No
Institutional Control Indicator:	No
Human Exposure Controls Indicator:	N/A
Groundwater Controls Indicator:	N/A
Operating TSDF Universe:	Not reported
Full Enforcement Universe:	Not reported
Significant Non-Complier Universe:	No
Unaddressed Significant Non-Complier Universe:	No
Addressed Significant Non-Complier Universe:	No
Significant Non-Complier With a Compliance Schedule Universe:	No
Financial Assurance Required:	Not reported
Handler Date of Last Change:	2005-10-20 00:00:00.0
Recognized Trader-Importer:	No
Recognized Trader-Exporter:	No
Importer of Spent Lead Acid Batteries:	No
Exporter of Spent Lead Acid Batteries:	No
Recycler Activity Without Storage:	Not reported
Manifest Broker:	Not reported
Sub-Part P Indicator:	No

Historic Generators:

Receive Date:	2005-02-22 00:00:00.0
Handler Name:	ADVANCED AUTO
Federal Waste Generator Description:	Not a generator, verified
State District Owner:	Not reported
Large Quantity Handler of Universal Waste:	No
Recognized Trader Importer:	No
Recognized Trader Exporter:	No
Spent Lead Acid Battery Importer:	No
Spent Lead Acid Battery Exporter:	No
Current Record:	Yes
Non Storage Recycler Activity:	Not reported
Electronic Manifest Broker:	Not reported

List of NAICS Codes and Descriptions:

Map ID  
 Direction  
 Distance  
 Elevation

MAP FINDINGS

Site

Database(s)

EDR ID Number  
 EPA ID Number

**ADVANCED AUTO (Continued)**

**1008890057**

NAICS Codes: No NAICS Codes Found

Facility Has Received Notices of Violations:  
 Violations: No Violations Found

Evaluation Action Summary:  
 Evaluations: No Evaluations Found

**G104  
 ENE  
 < 1/8  
 0.009 mi.  
 49 ft.**

**MANCHESTER CITY OF  
 89 PINE ST  
 MANCHESTER, NH 03103  
 Site 5 of 7 in cluster G**

**RCRA NonGen / NLR**

**1008886810  
 NHD510097777**

**Relative:  
 Higher  
 Actual:  
 222 ft.**

RCRA NonGen / NLR:  
 Date Form Received by Agency: 1999-03-06 00:00:00.0  
 Handler Name: MANCHESTER CITY OF  
 Handler Address: 89 PINE ST  
 Handler City,State,Zip: MANCHESTER, NH 03103  
 EPA ID: NHD510097777  
 Contact Name: MICHAEL JOLIN  
 Contact Address: HOUSING & REDEV AUTHORITY  
 Contact City,State,Zip: MANCHESTER, NH 03103-6231  
 Contact Telephone: 603-624-2154  
 Contact Fax: Not reported  
 Contact Email: Not reported  
 Contact Title: Not reported  
 EPA Region: 01  
 Land Type: Private  
 Federal Waste Generator Description: Not a generator, verified  
 Non-Notifier: Not reported  
 Biennial Report Cycle: Not reported  
 Accessibility: Not reported  
 Active Site Indicator: Not reported  
 State District Owner: Not reported  
 State District: Not reported  
 Mailing Address: HOUSING & REDEV AUTHORITY  
 Mailing City,State,Zip: MANCHESTER, NH 03103-6231  
 Owner Name: Not reported  
 Owner Type: Not reported  
 Operator Name: Not reported  
 Operator Type: Not reported  
 Short-Term Generator Activity: No  
 Importer Activity: No  
 Mixed Waste Generator: No  
 Transporter Activity: No  
 Transfer Facility Activity: No  
 Recycler Activity with Storage: No  
 Small Quantity On-Site Burner Exemption: No  
 Smelting Melting and Refining Furnace Exemption: No  
 Underground Injection Control: No  
 Off-Site Waste Receipt: No  
 Universal Waste Indicator: No  
 Universal Waste Destination Facility: No  
 Federal Universal Waste: No  
 Active Site Fed-Reg Treatment Storage and Disposal Facility: Not reported

Map ID  
 Direction  
 Distance  
 Elevation

MAP FINDINGS

Site

Database(s)

EDR ID Number  
 EPA ID Number

**MANCHESTER CITY OF (Continued)**

**1008886810**

Active Site Converter Treatment storage and Disposal Facility:	Not reported
Active Site State-Reg Treatment Storage and Disposal Facility:	Not reported
Active Site State-Reg Handler:	---
Federal Facility Indicator:	Not reported
Hazardous Secondary Material Indicator:	NN
Sub-Part K Indicator:	Not reported
Commercial TSD Indicator:	No
Treatment Storage and Disposal Type:	Not reported
2018 GPRA Permit Baseline:	Not on the Baseline
2018 GPRA Renewals Baseline:	Not on the Baseline
Permit Renewals Workload Universe:	Not reported
Permit Workload Universe:	Not reported
Permit Progress Universe:	Not reported
Post-Closure Workload Universe:	Not reported
Closure Workload Universe:	Not reported
202 GPRA Corrective Action Baseline:	No
Corrective Action Workload Universe:	No
Subject to Corrective Action Universe:	No
Non-TSDFs Where RCRA CA has Been Imposed Universe:	No
TSDFs Potentially Subject to CA Under 3004 (u)/(v) Universe:	No
TSDFs Only Subject to CA under Discretionary Auth Universe:	No
Corrective Action Priority Ranking:	No NCAPS ranking
Environmental Control Indicator:	No
Institutional Control Indicator:	No
Human Exposure Controls Indicator:	N/A
Groundwater Controls Indicator:	N/A
Operating TSDF Universe:	Not reported
Full Enforcement Universe:	Not reported
Significant Non-Complier Universe:	No
Unaddressed Significant Non-Complier Universe:	No
Addressed Significant Non-Complier Universe:	No
Significant Non-Complier With a Compliance Schedule Universe:	No
Financial Assurance Required:	Not reported
Handler Date of Last Change:	2005-10-20 00:00:00.0
Recognized Trader-Importer:	No
Recognized Trader-Exporter:	No
Importer of Spent Lead Acid Batteries:	No
Exporter of Spent Lead Acid Batteries:	No
Recycler Activity Without Storage:	Not reported
Manifest Broker:	Not reported
Sub-Part P Indicator:	No

**Historic Generators:**

Receive Date:	1999-03-06 00:00:00.0
Handler Name:	MANCHESTER CITY OF
Federal Waste Generator Description:	Not a generator, verified
State District Owner:	Not reported
Large Quantity Handler of Universal Waste:	No
Recognized Trader Importer:	No
Recognized Trader Exporter:	No
Spent Lead Acid Battery Importer:	No
Spent Lead Acid Battery Exporter:	No
Current Record:	Yes
Non Storage Recycler Activity:	Not reported
Electronic Manifest Broker:	Not reported

Map ID  
 Direction  
 Distance  
 Elevation

MAP FINDINGS

Site

Database(s)

EDR ID Number  
 EPA ID Number

**MANCHESTER CITY OF (Continued)**

**1008886810**

List of NAICS Codes and Descriptions:  
 NAICS Codes: No NAICS Codes Found

Facility Has Received Notices of Violations:  
 Violations: No Violations Found

Evaluation Action Summary:  
 Evaluations: No Evaluations Found

**G105**  
**ENE**  
**< 1/8**  
**0.009 mi.**  
**49 ft.**

**SPECIAL TRANSIT SERVICE INC**  
**89 PINE ST**  
**MANCHESTER, NH 03103**  
**Site 6 of 7 in cluster G**

**RCRA NonGen / NLR 1004749089**  
**NHD500018742**

**Relative:**  
**Higher**  
**Actual:**  
**222 ft.**

RCRA NonGen / NLR:  
 Date Form Received by Agency: 2010-11-03 00:00:00.0  
 Handler Name: SPECIAL TRANSIT SERVICE INC  
 Handler Address: 89 PINE ST  
 Handler City,State,Zip: MANCHESTER, NH 03103  
 EPA ID: NHD500018742  
 Contact Name: FRED ROBERGE  
 Contact Address: Not reported  
 Contact City,State,Zip: Not reported  
 Contact Telephone: 603-668-8603  
 Contact Fax: Not reported  
 Contact Email: RMARCUS@EASTERSEALSNH.ORG  
 Contact Title: Not reported  
 EPA Region: 01  
 Land Type: Private  
 Federal Waste Generator Description: Not a generator, verified  
 Non-Notifier: Not reported  
 Biennial Report Cycle: Not reported  
 Accessibility: Not reported  
 Active Site Indicator: Not reported  
 State District Owner: Not reported  
 State District: Not reported  
 Mailing Address: 555 AUBURN ST  
 Mailing City,State,Zip: MANCHESTER, NH 03103  
 Owner Name: PRIVATE NON PRO EASTER SEALS  
 Owner Type: Private  
 Operator Name: PRIVATE NON PRO EASTER SEALS  
 Operator Type: Private  
 Short-Term Generator Activity: No  
 Importer Activity: No  
 Mixed Waste Generator: No  
 Transporter Activity: No  
 Transfer Facility Activity: No  
 Recycler Activity with Storage: No  
 Small Quantity On-Site Burner Exemption: No  
 Smelting Melting and Refining Furnace Exemption: No  
 Underground Injection Control: No  
 Off-Site Waste Receipt: No  
 Universal Waste Indicator: No  
 Universal Waste Destination Facility: No

Map ID  
 Direction  
 Distance  
 Elevation

MAP FINDINGS

Site

Database(s)

EDR ID Number  
 EPA ID Number

**SPECIAL TRANSIT SERVICE INC (Continued)**

**1004749089**

Federal Universal Waste:	No
Active Site Fed-Reg Treatment Storage and Disposal Facility:	Not reported
Active Site Converter Treatment storage and Disposal Facility:	Not reported
Active Site State-Reg Treatment Storage and Disposal Facility:	Not reported
Active Site State-Reg Handler:	---
Federal Facility Indicator:	Not reported
Hazardous Secondary Material Indicator:	NN
Sub-Part K Indicator:	Not reported
Commercial TSD Indicator:	No
Treatment Storage and Disposal Type:	Not reported
2018 GPRA Permit Baseline:	Not on the Baseline
2018 GPRA Renewals Baseline:	Not on the Baseline
Permit Renewals Workload Universe:	Not reported
Permit Workload Universe:	Not reported
Permit Progress Universe:	Not reported
Post-Closure Workload Universe:	Not reported
Closure Workload Universe:	Not reported
202 GPRA Corrective Action Baseline:	No
Corrective Action Workload Universe:	No
Subject to Corrective Action Universe:	No
Non-TSDFs Where RCRA CA has Been Imposed Universe:	No
TSDFs Potentially Subject to CA Under 3004 (u)/(v) Universe:	No
TSDFs Only Subject to CA under Discretionary Auth Universe:	No
Corrective Action Priority Ranking:	No NCAPS ranking
Environmental Control Indicator:	No
Institutional Control Indicator:	No
Human Exposure Controls Indicator:	N/A
Groundwater Controls Indicator:	N/A
Operating TSDF Universe:	Not reported
Full Enforcement Universe:	Not reported
Significant Non-Complier Universe:	No
Unaddressed Significant Non-Complier Universe:	No
Addressed Significant Non-Complier Universe:	No
Significant Non-Complier With a Compliance Schedule Universe:	No
Financial Assurance Required:	Not reported
Handler Date of Last Change:	2010-12-21 14:58:19.0
Recognized Trader-Importer:	No
Recognized Trader-Exporter:	No
Importer of Spent Lead Acid Batteries:	No
Exporter of Spent Lead Acid Batteries:	No
Recycler Activity Without Storage:	Not reported
Manifest Broker:	Not reported
Sub-Part P Indicator:	No

Hazardous Waste Summary:

Waste Code:	D018
Waste Description:	BENZENE

Handler - Owner Operator:

Owner/Operator Indicator:	Operator
Owner/Operator Name:	PRIVATE NON PROFIT DIV OF EASTER SEALS
Legal Status:	Private
Date Became Current:	1997-01-27 00:00:00.
Date Ended Current:	Not reported
Owner/Operator Address:	555 AUBURN ST

Map ID  
Direction  
Distance  
Elevation

MAP FINDINGS

Site

Database(s)

EDR ID Number  
EPA ID Number

**SPECIAL TRANSIT SERVICE INC (Continued)**

**1004749089**

Owner/Operator City,State,Zip:	MANCHESTER, NH 03103
Owner/Operator Telephone:	603-668-8603
Owner/Operator Telephone Ext:	Not reported
Owner/Operator Fax:	Not reported
Owner/Operator Email:	Not reported
Owner/Operator Indicator:	Operator
Owner/Operator Name:	PRIVATE NON PRO EASTER SEALS
Legal Status:	Private
Date Became Current:	1997-01-27 00:00:00.
Date Ended Current:	Not reported
Owner/Operator Address:	555 AUBURN ST
Owner/Operator City,State,Zip:	MANCHESTER, NH 03103
Owner/Operator Telephone:	603-668-8603
Owner/Operator Telephone Ext:	Not reported
Owner/Operator Fax:	Not reported
Owner/Operator Email:	Not reported
Owner/Operator Indicator:	Owner
Owner/Operator Name:	PRIVATE NON PROFIT DIV OF EASTER SEALS
Legal Status:	Private
Date Became Current:	1997-01-27 00:00:00.
Date Ended Current:	Not reported
Owner/Operator Address:	555 AUBURN ST
Owner/Operator City,State,Zip:	MANCHESTER, NH 03103
Owner/Operator Telephone:	603-668-8603
Owner/Operator Telephone Ext:	Not reported
Owner/Operator Fax:	Not reported
Owner/Operator Email:	Not reported
Owner/Operator Indicator:	Operator
Owner/Operator Name:	PRIVATE NON PROFIT DIV OF EASTER SEALS
Legal Status:	Private
Date Became Current:	1997-01-27 00:00:00.
Date Ended Current:	Not reported
Owner/Operator Address:	555 AUBURN ST
Owner/Operator City,State,Zip:	MANCHESTER, NH 03103
Owner/Operator Telephone:	603-668-8603
Owner/Operator Telephone Ext:	Not reported
Owner/Operator Fax:	Not reported
Owner/Operator Email:	Not reported
Owner/Operator Indicator:	Operator
Owner/Operator Name:	PRIVATE NON PROFIT DIV OF EASTER SEALS
Legal Status:	Private
Date Became Current:	1997-01-27 00:00:00.
Date Ended Current:	Not reported
Owner/Operator Address:	555 AUBURN ST
Owner/Operator City,State,Zip:	MANCHESTER, NH 03103
Owner/Operator Telephone:	603-668-8603
Owner/Operator Telephone Ext:	Not reported
Owner/Operator Fax:	Not reported
Owner/Operator Email:	Not reported
Owner/Operator Indicator:	Owner
Owner/Operator Name:	PRIVATE NON PRO EASTER SEALS
Legal Status:	Private

Map ID  
Direction  
Distance  
Elevation

MAP FINDINGS

Site

Database(s)

EDR ID Number  
EPA ID Number

**SPECIAL TRANSIT SERVICE INC (Continued)**

**1004749089**

Date Became Current:	1997-01-27 00:00:00.
Date Ended Current:	Not reported
Owner/Operator Address:	555 AUBURN ST
Owner/Operator City,State,Zip:	MANCHESTER, NH 03103
Owner/Operator Telephone:	603-668-8603
Owner/Operator Telephone Ext:	Not reported
Owner/Operator Fax:	Not reported
Owner/Operator Email:	Not reported
Owner/Operator Indicator:	Owner
Owner/Operator Name:	A DIV OF NH EASTER SEAL
Legal Status:	Private
Date Became Current:	Not reported
Date Ended Current:	Not reported
Owner/Operator Address:	555 AUBURN ST
Owner/Operator City,State,Zip:	MANCHESTER, NH 03103
Owner/Operator Telephone:	603-668-8603
Owner/Operator Telephone Ext:	Not reported
Owner/Operator Fax:	Not reported
Owner/Operator Email:	Not reported
Owner/Operator Indicator:	Owner
Owner/Operator Name:	MANCHESTER HOUSING AUTHORITY
Legal Status:	Private
Date Became Current:	Not reported
Date Ended Current:	Not reported
Owner/Operator Address:	88 PINE ST
Owner/Operator City,State,Zip:	MANCHESTER, NH 03103
Owner/Operator Telephone:	603-624-2157
Owner/Operator Telephone Ext:	Not reported
Owner/Operator Fax:	Not reported
Owner/Operator Email:	Not reported
Owner/Operator Indicator:	Owner
Owner/Operator Name:	PRIVATE NON PROFIT DIV OF EASTER SEALS
Legal Status:	Private
Date Became Current:	1997-01-27 00:00:00.
Date Ended Current:	Not reported
Owner/Operator Address:	555 AUBURN ST
Owner/Operator City,State,Zip:	MANCHESTER, NH 03103
Owner/Operator Telephone:	603-668-8603
Owner/Operator Telephone Ext:	Not reported
Owner/Operator Fax:	Not reported
Owner/Operator Email:	Not reported
Owner/Operator Indicator:	Owner
Owner/Operator Name:	PRIVATE NON PROFIT DIV OF EASTER SEALS
Legal Status:	Private
Date Became Current:	1997-01-27 00:00:00.
Date Ended Current:	Not reported
Owner/Operator Address:	555 AUBURN ST
Owner/Operator City,State,Zip:	MANCHESTER, NH 03103
Owner/Operator Telephone:	603-668-8603
Owner/Operator Telephone Ext:	Not reported
Owner/Operator Fax:	Not reported
Owner/Operator Email:	Not reported

Map ID  
Direction  
Distance  
Elevation

MAP FINDINGS

Site

Database(s)

EDR ID Number  
EPA ID Number

**SPECIAL TRANSIT SERVICE INC (Continued)**

**1004749089**

Owner/Operator Indicator: Operator  
Owner/Operator Name: PRIVATE NON PROFIT DIV OF EASTER SEALS  
Legal Status: Private  
Date Became Current: 1997-01-27 00:00:00.  
Date Ended Current: Not reported  
Owner/Operator Address: 555 AUBURN ST  
Owner/Operator City,State,Zip: MANCHESTER, NH 03103  
Owner/Operator Telephone: 603-668-8603  
Owner/Operator Telephone Ext: Not reported  
Owner/Operator Fax: Not reported  
Owner/Operator Email: Not reported

Owner/Operator Indicator: Owner  
Owner/Operator Name: PRIVATE NON PROFIT DIV OF EASTER SEALS  
Legal Status: Private  
Date Became Current: 1997-01-27 00:00:00.  
Date Ended Current: Not reported  
Owner/Operator Address: 555 AUBURN ST  
Owner/Operator City,State,Zip: MANCHESTER, NH 03103  
Owner/Operator Telephone: 603-668-8603  
Owner/Operator Telephone Ext: Not reported  
Owner/Operator Fax: Not reported  
Owner/Operator Email: Not reported

Owner/Operator Indicator: Operator  
Owner/Operator Name: PRIVATE NON PROFIT DIV OF EASTER SEALS  
Legal Status: Private  
Date Became Current: 1997-01-27 00:00:00.  
Date Ended Current: Not reported  
Owner/Operator Address: 555 AUBURN ST  
Owner/Operator City,State,Zip: MANCHESTER, NH 03103  
Owner/Operator Telephone: 603-668-8603  
Owner/Operator Telephone Ext: Not reported  
Owner/Operator Fax: Not reported  
Owner/Operator Email: Not reported

Owner/Operator Indicator: Owner  
Owner/Operator Name: PRIVATE NON PROFIT DIV OF EASTER SEALS  
Legal Status: Private  
Date Became Current: 1997-01-27 00:00:00.  
Date Ended Current: Not reported  
Owner/Operator Address: 555 AUBURN ST  
Owner/Operator City,State,Zip: MANCHESTER, NH 03103  
Owner/Operator Telephone: 603-668-8603  
Owner/Operator Telephone Ext: Not reported  
Owner/Operator Fax: Not reported  
Owner/Operator Email: Not reported

Historic Generators:

Receive Date: 1999-03-06 00:00:00.0  
Handler Name: SPECIAL TRANSIT SERVICE INC  
Federal Waste Generator Description: Conditionally Exempt Small Quantity Generator  
State District Owner: Not reported  
Large Quantity Handler of Universal Waste: No  
Recognized Trader Importer: No  
Recognized Trader Exporter: No  
Spent Lead Acid Battery Importer: No



Map ID  
Direction  
Distance  
Elevation

MAP FINDINGS

Site

Database(s)

EDR ID Number  
EPA ID Number

**SPECIAL TRANSIT SERVICE INC (Continued)**

**1004749089**

Spent Lead Acid Battery Exporter:	No
Current Record:	No
Non Storage Recycler Activity:	Not reported
Electronic Manifest Broker:	Not reported
Receive Date:	2009-02-19 00:00:00.0
Handler Name:	SPECIAL TRANSIT SERVICE INC
Federal Waste Generator Description:	Conditionally Exempt Small Quantity Generator
State District Owner:	Not reported
Large Quantity Handler of Universal Waste:	No
Recognized Trader Importer:	No
Recognized Trader Exporter:	No
Spent Lead Acid Battery Importer:	No
Spent Lead Acid Battery Exporter:	No
Current Record:	No
Non Storage Recycler Activity:	Not reported
Electronic Manifest Broker:	Not reported
Receive Date:	2009-02-19 00:00:00.0
Handler Name:	SPECIAL TRANSIT SERVICE INC
Federal Waste Generator Description:	Conditionally Exempt Small Quantity Generator
State District Owner:	Not reported
Large Quantity Handler of Universal Waste:	No
Recognized Trader Importer:	No
Recognized Trader Exporter:	No
Spent Lead Acid Battery Importer:	No
Spent Lead Acid Battery Exporter:	No
Current Record:	No
Non Storage Recycler Activity:	Not reported
Electronic Manifest Broker:	Not reported
Receive Date:	1997-01-30 00:00:00.0
Handler Name:	SPECIAL TRANSIT SERVICE INC
Federal Waste Generator Description:	Conditionally Exempt Small Quantity Generator
State District Owner:	Not reported
Large Quantity Handler of Universal Waste:	No
Recognized Trader Importer:	No
Recognized Trader Exporter:	No
Spent Lead Acid Battery Importer:	No
Spent Lead Acid Battery Exporter:	No
Current Record:	No
Non Storage Recycler Activity:	Not reported
Electronic Manifest Broker:	Not reported
Receive Date:	2007-12-10 00:00:00.0
Handler Name:	SPECIAL TRANSIT SERVICE INC
Federal Waste Generator Description:	Conditionally Exempt Small Quantity Generator
State District Owner:	Not reported
Large Quantity Handler of Universal Waste:	No
Recognized Trader Importer:	No
Recognized Trader Exporter:	No
Spent Lead Acid Battery Importer:	No
Spent Lead Acid Battery Exporter:	No
Current Record:	No
Non Storage Recycler Activity:	Not reported
Electronic Manifest Broker:	Not reported

Map ID  
Direction  
Distance  
Elevation

MAP FINDINGS

Site

Database(s)

EDR ID Number  
EPA ID Number

**SPECIAL TRANSIT SERVICE INC (Continued)**

**1004749089**

Receive Date: 2010-11-03 00:00:00.0  
Handler Name: SPECIAL TRANSIT SERVICE INC  
Federal Waste Generator Description: Not a generator, verified  
State District Owner: Not reported  
Large Quantity Handler of Universal Waste: No  
Recognized Trader Importer: No  
Recognized Trader Exporter: No  
Spent Lead Acid Battery Importer: No  
Spent Lead Acid Battery Exporter: No  
Current Record: No  
Non Storage Recycler Activity: Not reported  
Electronic Manifest Broker: Not reported

Receive Date: 2010-11-03 00:00:00.0  
Handler Name: SPECIAL TRANSIT SERVICE INC  
Federal Waste Generator Description: Not a generator, verified  
State District Owner: Not reported  
Large Quantity Handler of Universal Waste: No  
Recognized Trader Importer: No  
Recognized Trader Exporter: No  
Spent Lead Acid Battery Importer: No  
Spent Lead Acid Battery Exporter: No  
Current Record: No  
Non Storage Recycler Activity: Not reported  
Electronic Manifest Broker: Not reported

Receive Date: 2010-11-03 00:00:00.0  
Handler Name: SPECIAL TRANSIT SERVICE INC  
Federal Waste Generator Description: Not a generator, verified  
State District Owner: Not reported  
Large Quantity Handler of Universal Waste: No  
Recognized Trader Importer: No  
Recognized Trader Exporter: No  
Spent Lead Acid Battery Importer: No  
Spent Lead Acid Battery Exporter: No  
Current Record: Yes  
Non Storage Recycler Activity: Not reported  
Electronic Manifest Broker: Not reported

Receive Date: 2000-04-12 00:00:00.0  
Handler Name: SPECIAL TRANSIT SERVICE INC  
Federal Waste Generator Description: Conditionally Exempt Small Quantity Generator  
State District Owner: Not reported  
Large Quantity Handler of Universal Waste: No  
Recognized Trader Importer: No  
Recognized Trader Exporter: No  
Spent Lead Acid Battery Importer: No  
Spent Lead Acid Battery Exporter: No  
Current Record: No  
Non Storage Recycler Activity: Not reported  
Electronic Manifest Broker: Not reported

List of NAICS Codes and Descriptions:

NAICS Code: 485991  
NAICS Description: SPECIAL NEEDS TRANSPORTATION  
  
NAICS Code: 48849

Map ID  
 Direction  
 Distance  
 Elevation

MAP FINDINGS

Site

Database(s)

EDR ID Number  
 EPA ID Number

**SPECIAL TRANSIT SERVICE INC (Continued)**

**1004749089**

NAICS Description: OTHER SUPPORT ACTIVITIES FOR ROAD TRANSPORTATION

Facility Has Received Notices of Violations:  
 Violations: No Violations Found

Evaluation Action Summary:  
 Evaluations: No Evaluations Found

**P106**  
**NNE**  
 < 1/8  
 0.014 mi.  
 75 ft.

**A & B MACHINE**  
**500 WILLOW ST**  
**MANCHESTER, NH 03103**

**Site 1 of 5 in cluster P**

**RCRA NonGen / NLR**

**1008886537**  
**NHD510094519**

**Relative:**  
**Higher**  
**Actual:**  
**206 ft.**

RCRA NonGen / NLR:  
 Date Form Received by Agency: 1999-03-06 00:00:00.0  
 Handler Name: A & B MACHINE  
 Handler Address: 500 WILLOW ST  
 Handler City,State,Zip: MANCHESTER, NH 03103  
 EPA ID: NHD510094519  
 Contact Name: GEORGE BANTIS  
 Contact Address: 500 WILLOW ST  
 Contact City,State,Zip: MANCHESTER, NH 03103  
 Contact Telephone: 603-622-1496  
 Contact Fax: Not reported  
 Contact Email: Not reported  
 Contact Title: Not reported  
 EPA Region: 01  
 Land Type: Private  
 Federal Waste Generator Description: Not a generator, verified  
 Non-Notifier: Not reported  
 Biennial Report Cycle: Not reported  
 Accessibility: Not reported  
 Active Site Indicator: Not reported  
 State District Owner: Not reported  
 State District: Not reported  
 Mailing Address: 500 WILLOW ST  
 Mailing City,State,Zip: MANCHESTER, NH 03103  
 Owner Name: Not reported  
 Owner Type: Not reported  
 Operator Name: Not reported  
 Operator Type: Not reported  
 Short-Term Generator Activity: No  
 Importer Activity: No  
 Mixed Waste Generator: No  
 Transporter Activity: No  
 Transfer Facility Activity: No  
 Recycler Activity with Storage: No  
 Small Quantity On-Site Burner Exemption: No  
 Smelting Melting and Refining Furnace Exemption: No  
 Underground Injection Control: No  
 Off-Site Waste Receipt: No  
 Universal Waste Indicator: No  
 Universal Waste Destination Facility: No  
 Federal Universal Waste: No  
 Active Site Fed-Reg Treatment Storage and Disposal Facility: Not reported

Map ID  
 Direction  
 Distance  
 Elevation

MAP FINDINGS

Site

Database(s)

EDR ID Number  
 EPA ID Number

**A & B MACHINE (Continued)**

**1008886537**

Active Site Converter Treatment storage and Disposal Facility:	Not reported
Active Site State-Reg Treatment Storage and Disposal Facility:	Not reported
Active Site State-Reg Handler:	---
Federal Facility Indicator:	Not reported
Hazardous Secondary Material Indicator:	NN
Sub-Part K Indicator:	Not reported
Commercial TSD Indicator:	No
Treatment Storage and Disposal Type:	Not reported
2018 GPRA Permit Baseline:	Not on the Baseline
2018 GPRA Renewals Baseline:	Not on the Baseline
Permit Renewals Workload Universe:	Not reported
Permit Workload Universe:	Not reported
Permit Progress Universe:	Not reported
Post-Closure Workload Universe:	Not reported
Closure Workload Universe:	Not reported
202 GPRA Corrective Action Baseline:	No
Corrective Action Workload Universe:	No
Subject to Corrective Action Universe:	No
Non-TSDs Where RCRA CA has Been Imposed Universe:	No
TSDs Potentially Subject to CA Under 3004 (u)/(v) Universe:	No
TSDs Only Subject to CA under Discretionary Auth Universe:	No
Corrective Action Priority Ranking:	No NCAPS ranking
Environmental Control Indicator:	No
Institutional Control Indicator:	No
Human Exposure Controls Indicator:	N/A
Groundwater Controls Indicator:	N/A
Operating TSDF Universe:	Not reported
Full Enforcement Universe:	Not reported
Significant Non-Complier Universe:	No
Unaddressed Significant Non-Complier Universe:	No
Addressed Significant Non-Complier Universe:	No
Significant Non-Complier With a Compliance Schedule Universe:	No
Financial Assurance Required:	Not reported
Handler Date of Last Change:	2005-10-20 00:00:00.0
Recognized Trader-Importer:	No
Recognized Trader-Exporter:	No
Importer of Spent Lead Acid Batteries:	No
Exporter of Spent Lead Acid Batteries:	No
Recycler Activity Without Storage:	Not reported
Manifest Broker:	Not reported
Sub-Part P Indicator:	No

**Historic Generators:**

Receive Date:	1999-03-06 00:00:00.0
Handler Name:	A & B MACHINE
Federal Waste Generator Description:	Not a generator, verified
State District Owner:	Not reported
Large Quantity Handler of Universal Waste:	No
Recognized Trader Importer:	No
Recognized Trader Exporter:	No
Spent Lead Acid Battery Importer:	No
Spent Lead Acid Battery Exporter:	No
Current Record:	Yes
Non Storage Recycler Activity:	Not reported
Electronic Manifest Broker:	Not reported

Map ID  
Direction  
Distance  
Elevation

MAP FINDINGS

Site

Database(s)

EDR ID Number  
EPA ID Number

**A & B MACHINE (Continued)**

**1008886537**

List of NAICS Codes and Descriptions:  
NAICS Codes: No NAICS Codes Found

Facility Has Received Notices of Violations:  
Violations: No Violations Found

Evaluation Action Summary:  
Evaluations: No Evaluations Found

107  
North  
< 1/8  
0.017 mi.  
91 ft.

**HILTON GARDEN INN (FMR SINGER PARK)**  
**101 SOUTH COMMERCIAL STREET**  
**MANCHESTER, NH**

**NH SHWS S109347259**  
**NH VCP N/A**  
**NH BROWNFIELDS**

**Relative:**  
**Lower**  
**Actual:**  
**175 ft.**

**SHWS:**  
Name: HILTON GARDEN INN (FMR SINGER PARK)  
Address: 101 SOUTH COMMERCIAL STREET  
City,State,Zip: MANCHESTER, NH  
Facility ID: 200502058  
Proj Type: HAZWASTE  
**Project Manager: CLOSED**  
**Project Site Description: HAZARDOUS WASTE DISCHARGE PROJECT**  
**Expired Date: Not reported**

VCP:  
DES Site Number: 200502058  
Participant: Roedel Partners of Manchester  
Application Received Date: 10/22/2004  
Eligibility Determination Date: 4/8/2005  
Participation Fee Date: 4/21/2005  
SI Submit/Approv Date: 5/3/2007  
RAP Submit/Approve Date: 2/8/2007  
Cert Of Completion Date: 12/19/2008  
Covenant Issued Date: 12/19/2008  
CNFA Issued Date: Not reported  
DES PM/DOJ Atty: M. McCluskey/P. Roth  
Comments: Not reported

**BROWNFIELDS:**  
Name: HILTON GARDEN INN (FMR SINGER PARK)  
Address: 101 SOUTH COMMERCIAL STREET  
City,State,Zip: MANCHESTER, NH  
Facility ID: 200502058  
Facility Status: CLOSED

MAP FINDINGS

Map ID  
Direction  
Distance  
Elevation

Site

Database(s)

EDR ID Number  
EPA ID Number

**P108**  
**NNE**  
**< 1/8**  
**0.018 mi.**  
**94 ft.**

**IMPORT CONNECTIONS**  
**512 WILLOW ST**  
**MANCHESTER, NH**  
  
**Site 2 of 5 in cluster P**

**NH SHWS**    **S108535603**  
**NH INST CONTROL**    **N/A**  
**NH ALLSITES**

**Relative:**  
**Higher**  
  
**Actual:**  
**207 ft.**

**SHWS:**  
Name: IMPORT CONNECTIONS  
Address: 512 WILLOW ST  
City,State,Zip: MANCHESTER, NH  
Facility ID: 200704033  
Proj Type: HAZWASTE  
**Project Manager: CLOSED-AUR**  
**Project Site Description: HAZARDOUS WASTE DISCHARGE PROJECT**  
**Expired Date: Not reported**

**Inst Control:**  
Name: IMPORT CONNECTIONS  
Address: 512 WILLOW ST  
City,State,Zip: MANCHESTER, NH  
Facility ID: 200704033  
Action Date: 10/24/2013  
Action Description: RECORDED AUR ACCEPTED - NO SEPARATE RESPONSE SENT. ACKNOWLEDGE AS PART OF CERTIFICATE OF NO FURTHER ACTION.  
  
Project Type: HAZWASTE  
Project Management: CLOSED-AUR

**ALLSITES:**  
Name: IMPORT CONNECTIONS  
Address: 512 WILLOW ST  
City,State,Zip: MANCHESTER, NH  
Facility ID: 200704033  
Project Type: UIC  
Project Description: UNDERGROUND INJECTION CONTROL  
Project Manager: CLOSED  
Expiration Date: Not reported

Name: IMPORT CONNECTIONS  
Address: 512 WILLOW ST  
City,State,Zip: MANCHESTER, NH  
Facility ID: 200704033  
Project Type: UIC  
Project Description: UNDERGROUND INJECTION CONTROL  
Project Manager: CLOSED  
Expiration Date: Not reported

Name: IMPORT CONNECTIONS  
Address: 512 WILLOW ST  
City,State,Zip: MANCHESTER, NH  
Facility ID: 200704033  
Project Type: MOST  
Project Description: LEAKING MOTOR OIL STORAGE TANK  
Project Manager: CLOSED  
Expiration Date: Not reported

MAP FINDINGS

Map ID			EDR ID Number
Direction			
Distance			
Elevation	Site	Database(s)	EPA ID Number

<b>P109</b>	<b>IMPORT CONNECTIONS</b>	<b>RCRA NonGen / NLR</b>	<b>1004750142</b>
<b>NNE</b>	<b>512 WILLOW ST</b>		<b>NHD510158868</b>
<b>&lt; 1/8</b>	<b>MANCHESTER, NH 03103</b>		
<b>0.018 mi.</b>			
<b>94 ft.</b>	<b>Site 3 of 5 in cluster P</b>		

<b>Relative:</b>	RCRA NonGen / NLR:		
<b>Higher</b>	Date Form Received by Agency:		2010-08-23 00:00:00.0
<b>Actual:</b>	Handler Name:	<b>IMPORT CONNECTIONS</b>	
<b>207 ft.</b>	Handler Address:		512 WILLOW ST
	Handler City,State,Zip:		MANCHESTER, NH 03103
	EPA ID:		NHD510158868
	Contact Name:		KEN DUMAS
	Contact Address:		512 WILLOW ST
	Contact City,State,Zip:		MANCHESTER, NH 03103
	Contact Telephone:		603-669-8222
	Contact Fax:		Not reported
	Contact Email:		Not reported
	Contact Title:		Not reported
	EPA Region:		01
	Land Type:		Private
	Federal Waste Generator Description:		Not a generator, verified
	Non-Notifier:		Not reported
	Biennial Report Cycle:		Not reported
	Accessibility:		Not reported
	Active Site Indicator:		Not reported
	State District Owner:		Not reported
	State District:		Not reported
	Mailing Address:		512 WILLOW ST
	Mailing City,State,Zip:		MANCHESTER, NH 03103
	Owner Name:		MERCHANTS REALTY
	Owner Type:		Private
	Operator Name:		Not reported
	Operator Type:		Not reported
	Short-Term Generator Activity:		No
	Importer Activity:		No
	Mixed Waste Generator:		No
	Transporter Activity:		No
	Transfer Facility Activity:		No
	Recycler Activity with Storage:		No
	Small Quantity On-Site Burner Exemption:		No
	Smelting Melting and Refining Furnace Exemption:		No
	Underground Injection Control:		No
	Off-Site Waste Receipt:		No
	Universal Waste Indicator:		No
	Universal Waste Destination Facility:		No
	Federal Universal Waste:		No
	Active Site Fed-Reg Treatment Storage and Disposal Facility:		Not reported
	Active Site Converter Treatment storage and Disposal Facility:		Not reported
	Active Site State-Reg Treatment Storage and Disposal Facility:		Not reported
	Active Site State-Reg Handler:		---
	Federal Facility Indicator:		Not reported
	Hazardous Secondary Material Indicator:		NN
	Sub-Part K Indicator:		Not reported
	Commercial TSD Indicator:		No
	Treatment Storage and Disposal Type:		Not reported
	2018 GPRR Permit Baseline:		Not on the Baseline
	2018 GPRR Renewals Baseline:		Not on the Baseline
	Permit Renewals Workload Universe:		Not reported

Map ID  
Direction  
Distance  
Elevation

MAP FINDINGS

Site

Database(s)

EDR ID Number  
EPA ID Number

**IMPORT CONNECTIONS (Continued)**

**1004750142**

Permit Workload Universe:	Not reported
Permit Progress Universe:	Not reported
Post-Closure Workload Universe:	Not reported
Closure Workload Universe:	Not reported
202 GPRA Corrective Action Baseline:	No
Corrective Action Workload Universe:	No
Subject to Corrective Action Universe:	No
Non-TSDFs Where RCRA CA has Been Imposed Universe:	No
TSDFs Potentially Subject to CA Under 3004 (u)/(v) Universe:	No
TSDFs Only Subject to CA under Discretionary Auth Universe:	No
Corrective Action Priority Ranking:	No NCAPS ranking
Environmental Control Indicator:	No
Institutional Control Indicator:	No
Human Exposure Controls Indicator:	N/A
Groundwater Controls Indicator:	N/A
Operating TSDF Universe:	Not reported
Full Enforcement Universe:	Not reported
Significant Non-Complier Universe:	No
Unaddressed Significant Non-Complier Universe:	No
Addressed Significant Non-Complier Universe:	No
Significant Non-Complier With a Compliance Schedule Universe:	No
Financial Assurance Required:	Not reported
Handler Date of Last Change:	2010-11-08 12:07:20.0
Recognized Trader-Importer:	No
Recognized Trader-Exporter:	No
Importer of Spent Lead Acid Batteries:	No
Exporter of Spent Lead Acid Batteries:	No
Recycler Activity Without Storage:	Not reported
Manifest Broker:	Not reported
Sub-Part P Indicator:	No

Handler - Owner Operator:

Owner/Operator Indicator:	Owner
Owner/Operator Name:	MERCHANTS REALTY
Legal Status:	Private
Date Became Current:	2000-05-22 00:00:00.
Date Ended Current:	Not reported
Owner/Operator Address:	PO BOX 16415
Owner/Operator City,State,Zip:	HOOKSETT, NH 03106
Owner/Operator Telephone:	603-669-4100
Owner/Operator Telephone Ext:	Not reported
Owner/Operator Fax:	Not reported
Owner/Operator Email:	Not reported

Owner/Operator Indicator:	Owner
Owner/Operator Name:	MERCHANTS REALTY
Legal Status:	Private
Date Became Current:	2000-05-22 00:00:00.
Date Ended Current:	Not reported
Owner/Operator Address:	PO BOX 16415
Owner/Operator City,State,Zip:	HOOKSETT, NH 03106
Owner/Operator Telephone:	603-669-4100
Owner/Operator Telephone Ext:	Not reported
Owner/Operator Fax:	Not reported
Owner/Operator Email:	Not reported



Map ID  
Direction  
Distance  
Elevation

MAP FINDINGS

Site

Database(s)

EDR ID Number  
EPA ID Number

**IMPORT CONNECTIONS (Continued)**

1004750142

Owner/Operator Indicator: Owner  
Owner/Operator Name: MERCHANTS REALTY  
Legal Status: Private  
Date Became Current: 2000-05-22 00:00:00.  
Date Ended Current: Not reported  
Owner/Operator Address: PO BOX 16415  
Owner/Operator City,State,Zip: HOOKSETT, NH 03106  
Owner/Operator Telephone: 603-669-4100  
Owner/Operator Telephone Ext: Not reported  
Owner/Operator Fax: Not reported  
Owner/Operator Email: Not reported

Owner/Operator Indicator: Owner  
Owner/Operator Name: MERCHANTS REALTY  
Legal Status: Private  
Date Became Current: 2000-05-22 00:00:00.  
Date Ended Current: Not reported  
Owner/Operator Address: PO BOX 16415  
Owner/Operator City,State,Zip: HOOKSETT, NH 03106  
Owner/Operator Telephone: 603-669-4100  
Owner/Operator Telephone Ext: Not reported  
Owner/Operator Fax: Not reported  
Owner/Operator Email: Not reported

Owner/Operator Indicator: Owner  
Owner/Operator Name: KEN DUMAS  
Legal Status: Private  
Date Became Current: Not reported  
Date Ended Current: Not reported  
Owner/Operator Address: 122 DONALD ST  
Owner/Operator City,State,Zip: MANCHESTER, NH 03102  
Owner/Operator Telephone: 603-647-2738  
Owner/Operator Telephone Ext: Not reported  
Owner/Operator Fax: Not reported  
Owner/Operator Email: Not reported

Historic Generators:

Receive Date: 2000-05-19 00:00:00.0  
Handler Name: IMPORT CONNECTIONS  
Federal Waste Generator Description: Conditionally Exempt Small Quantity Generator  
State District Owner: Not reported  
Large Quantity Handler of Universal Waste: No  
Recognized Trader Importer: No  
Recognized Trader Exporter: No  
Spent Lead Acid Battery Importer: No  
Spent Lead Acid Battery Exporter: No  
Current Record: No  
Non Storage Recycler Activity: Not reported  
Electronic Manifest Broker: Not reported

Receive Date: 2008-01-07 00:00:00.0  
Handler Name: IMPORT CONNECTIONS  
Federal Waste Generator Description: Not a generator, verified  
State District Owner: Not reported  
Large Quantity Handler of Universal Waste: No  
Recognized Trader Importer: No  
Recognized Trader Exporter: No

Map ID  
Direction  
Distance  
Elevation

MAP FINDINGS

Site

Database(s)

EDR ID Number  
EPA ID Number

**IMPORT CONNECTIONS (Continued)**

**1004750142**

Spent Lead Acid Battery Importer:	No
Spent Lead Acid Battery Exporter:	No
Current Record:	No
Non Storage Recycler Activity:	Not reported
Electronic Manifest Broker:	Not reported
Receive Date:	2010-08-23 00:00:00.0
Handler Name:	IMPORT CONNECTIONS
Federal Waste Generator Description:	Not a generator, verified
State District Owner:	Not reported
Large Quantity Handler of Universal Waste:	No
Recognized Trader Importer:	No
Recognized Trader Exporter:	No
Spent Lead Acid Battery Importer:	No
Spent Lead Acid Battery Exporter:	No
Current Record:	No
Non Storage Recycler Activity:	Not reported
Electronic Manifest Broker:	Not reported
Receive Date:	2010-08-23 00:00:00.0
Handler Name:	IMPORT CONNECTIONS
Federal Waste Generator Description:	Not a generator, verified
State District Owner:	Not reported
Large Quantity Handler of Universal Waste:	No
Recognized Trader Importer:	No
Recognized Trader Exporter:	No
Spent Lead Acid Battery Importer:	No
Spent Lead Acid Battery Exporter:	No
Current Record:	Yes
Non Storage Recycler Activity:	Not reported
Electronic Manifest Broker:	Not reported
Receive Date:	2000-05-19 00:00:00.0
Handler Name:	IMPORT CONNECTIONS
Federal Waste Generator Description:	Not a generator, verified
State District Owner:	Not reported
Large Quantity Handler of Universal Waste:	No
Recognized Trader Importer:	No
Recognized Trader Exporter:	No
Spent Lead Acid Battery Importer:	No
Spent Lead Acid Battery Exporter:	No
Current Record:	No
Non Storage Recycler Activity:	Not reported
Electronic Manifest Broker:	Not reported
List of NAICS Codes and Descriptions:	
NAICS Codes:	No NAICS Codes Found
Facility Has Received Notices of Violations:	
Violations:	No Violations Found
Evaluation Action Summary:	
Evaluations:	No Evaluations Found

MAP FINDINGS

Map ID  
Direction  
Distance  
Elevation

Site

Database(s)

EDR ID Number  
EPA ID Number

Map ID Direction Distance Elevation	Site	Database(s)	EDR ID Number EPA ID Number
<b>P110</b> <b>NNE</b> <b>&lt; 1/8</b> <b>0.018 mi.</b> <b>94 ft.</b>	<b>T J AUTO REPAIR</b> <b>512 WILLOW ST</b> <b>MANCHESTER, NH 03103</b>  <b>Site 4 of 5 in cluster P</b>	<b>RCRA NonGen / NLR</b>	<b>1008888781</b> <b>NHD510125776</b>
<b>Relative: Higher</b>	RCRA NonGen / NLR:		
<b>Actual: 207 ft.</b>	Date Form Received by Agency:	T J AUTO REPAIR	1999-03-06 00:00:00.0
	Handler Name:		
	Handler Address:	512 WILLOW ST	
	Handler City,State,Zip:	MANCHESTER, NH 03103	
	EPA ID:	NHD510125776	
	Contact Name:	T JONES	
	Contact Address:	512 WILLOW ST	
	Contact City,State,Zip:	MANCHESTER, NH 03103	
	Contact Telephone:	603-627-1032	
	Contact Fax:	Not reported	
	Contact Email:	Not reported	
	Contact Title:	Not reported	
	EPA Region:	01	
	Land Type:	Private	
	Federal Waste Generator Description:	Not a generator, verified	
	Non-Notifier:	Not reported	
	Biennial Report Cycle:	Not reported	
	Accessibility:	Not reported	
	Active Site Indicator:	Not reported	
	State District Owner:	Not reported	
	State District:	Not reported	
	Mailing Address:	512 WILLOW ST	
	Mailing City,State,Zip:	MANCHESTER, NH 03103	
	Owner Name:	Not reported	
	Owner Type:	Not reported	
	Operator Name:	Not reported	
	Operator Type:	Not reported	
	Short-Term Generator Activity:	No	
	Importer Activity:	No	
	Mixed Waste Generator:	No	
	Transporter Activity:	No	
	Transfer Facility Activity:	No	
	Recycler Activity with Storage:	No	
	Small Quantity On-Site Burner Exemption:	No	
	Smelting Melting and Refining Furnace Exemption:	No	
	Underground Injection Control:	No	
	Off-Site Waste Receipt:	No	
	Universal Waste Indicator:	No	
	Universal Waste Destination Facility:	No	
	Federal Universal Waste:	No	
	Active Site Fed-Reg Treatment Storage and Disposal Facility:	Not reported	
	Active Site Converter Treatment storage and Disposal Facility:	Not reported	
	Active Site State-Reg Treatment Storage and Disposal Facility:	Not reported	
	Active Site State-Reg Handler:	---	
	Federal Facility Indicator:	Not reported	
	Hazardous Secondary Material Indicator:	NN	
	Sub-Part K Indicator:	Not reported	
	Commercial TSD Indicator:	No	
	Treatment Storage and Disposal Type:	Not reported	
	2018 GPRA Permit Baseline:	Not on the Baseline	
	2018 GPRA Renewals Baseline:	Not on the Baseline	
	Permit Renewals Workload Universe:	Not reported	

Map ID  
 Direction  
 Distance  
 Elevation

MAP FINDINGS

Site

Database(s)

EDR ID Number  
 EPA ID Number

**T J AUTO REPAIR (Continued)**

**100888781**

Permit Workload Universe:	Not reported
Permit Progress Universe:	Not reported
Post-Closure Workload Universe:	Not reported
Closure Workload Universe:	Not reported
202 GPRA Corrective Action Baseline:	No
Corrective Action Workload Universe:	No
Subject to Corrective Action Universe:	No
Non-TSDFs Where RCRA CA has Been Imposed Universe:	No
TSDFs Potentially Subject to CA Under 3004 (u)/(v) Universe:	No
TSDFs Only Subject to CA under Discretionary Auth Universe:	No
Corrective Action Priority Ranking:	No NCAPS ranking
Environmental Control Indicator:	No
Institutional Control Indicator:	No
Human Exposure Controls Indicator:	N/A
Groundwater Controls Indicator:	N/A
Operating TSDF Universe:	Not reported
Full Enforcement Universe:	Not reported
Significant Non-Complier Universe:	No
Unaddressed Significant Non-Complier Universe:	No
Addressed Significant Non-Complier Universe:	No
Significant Non-Complier With a Compliance Schedule Universe:	No
Financial Assurance Required:	Not reported
Handler Date of Last Change:	2005-10-20 00:00:00.0
Recognized Trader-Importer:	No
Recognized Trader-Exporter:	No
Importer of Spent Lead Acid Batteries:	No
Exporter of Spent Lead Acid Batteries:	No
Recycler Activity Without Storage:	Not reported
Manifest Broker:	Not reported
Sub-Part P Indicator:	No

Historic Generators:

Receive Date:	1999-03-06 00:00:00.0
Handler Name:	T J AUTO REPAIR
Federal Waste Generator Description:	Not a generator, verified
State District Owner:	Not reported
Large Quantity Handler of Universal Waste:	No
Recognized Trader Importer:	No
Recognized Trader Exporter:	No
Spent Lead Acid Battery Importer:	No
Spent Lead Acid Battery Exporter:	No
Current Record:	Yes
Non Storage Recycler Activity:	Not reported
Electronic Manifest Broker:	Not reported

List of NAICS Codes and Descriptions:

NAICS Codes:	No NAICS Codes Found
--------------	----------------------

Facility Has Received Notices of Violations:

Violations:	No Violations Found
-------------	---------------------

Evaluation Action Summary:

Evaluations:	No Evaluations Found
--------------	----------------------

Map ID  
Direction  
Distance  
Elevation

MAP FINDINGS

Site

Database(s)

EDR ID Number  
EPA ID Number

A111  
NNE  
< 1/8  
0.020 mi.  
104 ft.

**AUTOMOTIVE SUPPLY ASSOCIATES**  
**295 ELM ST**  
**MANCHESTER, NH**

**NH ALLSITES** **S119560978**  
**N/A**

**Site 14 of 15 in cluster A**

**Relative:**  
**Higher**  
**Actual:**  
**201 ft.**

**ALLSITES:**  
Name: AUTOMOTIVE SUPPLY ASSOCIATES  
Address: 295 ELM ST  
City,State,Zip: MANCHESTER, NH  
Facility ID: 201701003  
Project Type: TCEVAL  
Project Description: TANK CLOSURE EVALUATION  
Project Manager: CLOSED  
Expiration Date: Not reported

A112  
NNE  
< 1/8  
0.022 mi.  
115 ft.

**FIRESTONE**  
**300 ELM ST**  
**MANCHESTER, NH 03101**

**NH LUST** **1000222601**  
**NH UST** **NHD150022366**  
**RCRA NonGen / NLR**

**Site 15 of 15 in cluster A**

**Relative:**  
**Higher**  
**Actual:**  
**200 ft.**

**LUST:**  
Name: FIRESTONE TIRE & SERVICE CENTER  
Address: 300 ELM ST  
City,State,Zip: MANCHESTER, NH  
Facility ID: 199410009  
Project Type: LUST  
**Project Manager: CLOSED**  
**Project Site Description: LEAKING UNDERGROUND STORAGE TANK PROJECT**  
**Expired Date: Not reported**

**UST:**  
Name: FIRESTONE TIRE & SERVICE CENTER  
Address: 300 ELM ST  
City: MANCHESTER  
Facility ID: 220211  
Facility Type: COMMERCIAL  
Site Number: 199410009  
Owner Name: FRANK S VORLICEK  
Owner Type: COMMERCIAL/RESIDENTIAL  
Owner Title: Not reported  
Owner Address: 17 EUREKA  
Owner Address2: Not reported  
Owner City,St,Zip: FALMOUTH, ME 04105  
Manager Name: KATHLEEN SCHEUTZOW  
Manager Title: ENV. DIRECTOR

Tank ID: 1  
Status: INACTIVE  
Capacity (gal): 500  
Temporary Closed Date: 09/10/1992  
Tank Filled Removed: Not reported  
Compartment: NO  
Tank Diameter In Inches: Not reported  
Construction Material Comments: Not reported  
Meets Dec 22 2015 Deadline: Not reported  
Leak Line Detection: Not reported  
Leak Line Detection Installed Date: Not reported

Map ID  
Direction  
Distance  
Elevation

MAP FINDINGS

Site

Database(s)

EDR ID Number  
EPA ID Number

**FIRESTONE (Continued)**

**1000222601**

Leak Line Detection Test Pass Fail: Not reported  
Drop Tube Pass Fail: Not reported  
Drain Valve Replaced Date: Not reported  
Dry Beak Installed Date: Not reported  
Inv Monitor Review Date: Not reported  
Dispenser Pan: Not reported  
Overfill Length In Inches: Not reported  
Release Detection (RD) Tank Type: NONE LISTED  
RD Tank Type Installed Date: Not reported  
RD Tank Type Tested Date: Not reported  
RD Tank Type Test Pass Fail: Not reported  
RD Piping Type: NONE  
RD Piping Installed Date: Not reported  
RD Piping Tested Date: Not reported  
RD Piping Test Pass Fail: Not reported  
Corrosion Protection (CP) Tank: Not reported  
CP Tank Installed Date: Not reported  
CP Tank Tested Date: Not reported  
CP Tank Test Pass Fail: Not reported  
CP Piping: Not reported  
CP Piping Installed Date: Not reported  
CP Piping Tested Date: Not reported  
CP Piping Test Pass Fail: Not reported  
CP Fitting: Not reported  
CP Fitting Installed Date: Not reported  
CP Fitting Tested Date: Not reported  
CP Fitting Test Pass Fail: Not reported  
CP Log Date: Not reported  
Tank Tightness Test Pass Fail: Not reported  
Piping Tightness Test Date: Not reported  
Piping Tightness Test Pass Fail: Not reported  
Piping Material Comments: Not reported  
Install Date: 01/01/1985  
Last Test: Not reported  
Spill Installed: Not reported  
Overfill: Not reported  
Line Leak Detection: Not reported  
Permanent Closure: 07/27/1993  
Tank Material: STEEL - BARE/GALV  
Closure Date: 03/23/1994  
Tank Secondary: NO  
Product Stored: USED / WASTE OIL  
Overfill Type: Not reported  
Pipe Secondary: NO  
Pipe Material: STEEL - BARE/GALV  
Pipe System: Not reported

**RCRA NonGen / NLR:**

Date Form Received by Agency: 2010-10-21 00:00:00.0  
Handler Name: FIRESTONE  
Handler Address: 300 ELM ST  
Handler City,State,Zip: MANCHESTER, NH 03101  
EPA ID: NHD150022366  
Contact Name: ADAM SCHLESINGER  
Contact Address: 300 ELM ST  
Contact City,State,Zip: MANCHESTER, NH 03101  
Contact Telephone: 603-668-1123

Map ID  
 Direction  
 Distance  
 Elevation

MAP FINDINGS

Site

Database(s)

EDR ID Number  
 EPA ID Number

**FIRESTONE (Continued)**

**1000222601**

Contact Fax:	Not reported
Contact Email:	Not reported
Contact Title:	Not reported
EPA Region:	01
Land Type:	Private
Federal Waste Generator Description:	Not a generator, verified
Non-Notifier:	Not reported
Biennial Report Cycle:	Not reported
Accessibility:	Not reported
Active Site Indicator:	Not reported
State District Owner:	Not reported
State District:	Not reported
Mailing Address:	300 ELM ST
Mailing City,State,Zip:	MANCHESTER, NH 03101
Owner Name:	FRANK & GRETTA VORLICEK
Owner Type:	Private
Operator Name:	FIRESTONE
Operator Type:	Private
Short-Term Generator Activity:	No
Importer Activity:	No
Mixed Waste Generator:	No
Transporter Activity:	No
Transfer Facility Activity:	No
Recycler Activity with Storage:	No
Small Quantity On-Site Burner Exemption:	No
Smelting Melting and Refining Furnace Exemption:	No
Underground Injection Control:	No
Off-Site Waste Receipt:	No
Universal Waste Indicator:	No
Universal Waste Destination Facility:	No
Federal Universal Waste:	No
Active Site Fed-Reg Treatment Storage and Disposal Facility:	Not reported
Active Site Converter Treatment storage and Disposal Facility:	Not reported
Active Site State-Reg Treatment Storage and Disposal Facility:	Not reported
Active Site State-Reg Handler:	---
Federal Facility Indicator:	Not reported
Hazardous Secondary Material Indicator:	NN
Sub-Part K Indicator:	Not reported
Commercial TSD Indicator:	No
Treatment Storage and Disposal Type:	Not reported
2018 GPRA Permit Baseline:	Not on the Baseline
2018 GPRA Renewals Baseline:	Not on the Baseline
Permit Renewals Workload Universe:	Not reported
Permit Workload Universe:	Not reported
Permit Progress Universe:	Not reported
Post-Closure Workload Universe:	Not reported
Closure Workload Universe:	Not reported
202 GPRA Corrective Action Baseline:	No
Corrective Action Workload Universe:	No
Subject to Corrective Action Universe:	No
Non-TSDFs Where RCRA CA has Been Imposed Universe:	No
TSDFs Potentially Subject to CA Under 3004 (u)/(v) Universe:	No
TSDFs Only Subject to CA under Discretionary Auth Universe:	No
Corrective Action Priority Ranking:	No NCAPS ranking
Environmental Control Indicator:	No
Institutional Control Indicator:	No
Human Exposure Controls Indicator:	N/A

Map ID  
Direction  
Distance  
Elevation

MAP FINDINGS

Site

Database(s)

EDR ID Number  
EPA ID Number

**FIRESTONE (Continued)**

**1000222601**

Groundwater Controls Indicator:	N/A
Operating TSD Universe:	Not reported
Full Enforcement Universe:	Not reported
Significant Non-Complier Universe:	No
Unaddressed Significant Non-Complier Universe:	No
Addressed Significant Non-Complier Universe:	No
Significant Non-Complier With a Compliance Schedule Universe:	No
Financial Assurance Required:	Not reported
Handler Date of Last Change:	2010-11-08 12:08:30.0
Recognized Trader-Importer:	No
Recognized Trader-Exporter:	No
Importer of Spent Lead Acid Batteries:	No
Exporter of Spent Lead Acid Batteries:	No
Recycler Activity Without Storage:	Not reported
Manifest Broker:	Not reported
Sub-Part P Indicator:	No

Hazardous Waste Summary:

Waste Code: D001  
Waste Description: IGNITABLE WASTE

Waste Code: D018  
Waste Description: BENZENE

Waste Code: F002  
Waste Description: THE FOLLOWING SPENT HALOGENATED SOLVENTS: TETRACHLOROETHYLENE, METHYLENE CHLORIDE, TRICHLOROETHYLENE, 1,1,1-TRICHLOROETHANE, CHLOROBENZENE, 1,1,2-TRICHLORO-1,2,2-TRIFLUOROETHANE, ORTHO-DICHLOROBENZENE, TRICHLOROFLUOROMETHANE, AND 1,1,2, TRICHLOROETHANE; ALL SPENT SOLVENT MIXTURES/BLENDS CONTAINING, BEFORE USE, A TOTAL OF TEN PERCENT OR MORE (BY VOLUME) OF ONE OR MORE OF THE ABOVE HALOGENATED SOLVENTS OR THOSE SOLVENTS LISTED IN F001, F004, AND F005; AND STILL BOTTOMS FROM THE RECOVERY OF THESE SPENT SOLVENTS AND SPENT SOLVENT MIXTURES.

Waste Code: F004  
Waste Description: THE FOLLOWING SPENT NONHALOGENATED SOLVENTS: CRESOLS, CRESYLIC ACID, AND NITROBENZENE; AND THE STILL BOTTOMS FROM THE RECOVERY OF THESE SOLVENTS; ALL SPENT SOLVENT MIXTURES/BLENDS CONTAINING, BEFORE USE, A TOTAL OF TEN PERCENT OR MORE (BY VOLUME) OF ONE OR MORE OF THE ABOVE NONHALOGENATED SOLVENTS OR THOSE SOLVENTS LISTED IN F001, F002, AND F005; AND STILL BOTTOMS FROM THE RECOVERY OF THESE SPENT SOLVENTS AND SPENT SOLVENT MIXTURES.

Handler - Owner Operator:

Owner/Operator Indicator:	Owner
Owner/Operator Name:	FRANK & GRETTA VORLICEK
Legal Status:	Private
Date Became Current:	2006-01-01 00:00:00.
Date Ended Current:	Not reported
Owner/Operator Address:	300 ELM ST
Owner/Operator City,State,Zip:	MANCHESTER, NH 03101
Owner/Operator Telephone:	603-668-1123
Owner/Operator Telephone Ext:	Not reported
Owner/Operator Fax:	Not reported



Map ID  
Direction  
Distance  
Elevation

MAP FINDINGS

Site

Database(s)

EDR ID Number  
EPA ID Number

**FIRESTONE (Continued)**

**1000222601**

Owner/Operator Email:	Not reported
Owner/Operator Indicator:	Owner
Owner/Operator Name:	FIRESTONE TIRE & RUBBER CO CORP HDQTRS
Legal Status:	Private
Date Became Current:	Not reported
Date Ended Current:	Not reported
Owner/Operator Address:	1200 FIRESTONE PKWY
Owner/Operator City,State,Zip:	AKRON, OH 44317
Owner/Operator Telephone:	216-379-7000
Owner/Operator Telephone Ext:	Not reported
Owner/Operator Fax:	Not reported
Owner/Operator Email:	Not reported
Owner/Operator Indicator:	Operator
Owner/Operator Name:	FIRESTONE
Legal Status:	Private
Date Became Current:	2006-01-01 00:00:00.
Date Ended Current:	Not reported
Owner/Operator Address:	300 ELM ST
Owner/Operator City,State,Zip:	MANCHESTER, NH 03101
Owner/Operator Telephone:	603-668-1123
Owner/Operator Telephone Ext:	Not reported
Owner/Operator Fax:	Not reported
Owner/Operator Email:	Not reported
Owner/Operator Indicator:	Operator
Owner/Operator Name:	FIRESTONE
Legal Status:	Private
Date Became Current:	2006-01-01 00:00:00.
Date Ended Current:	Not reported
Owner/Operator Address:	300 ELM ST
Owner/Operator City,State,Zip:	MANCHESTER, NH 03101
Owner/Operator Telephone:	603-668-1123
Owner/Operator Telephone Ext:	Not reported
Owner/Operator Fax:	Not reported
Owner/Operator Email:	Not reported
Owner/Operator Indicator:	Operator
Owner/Operator Name:	FIRESTONE
Legal Status:	Private
Date Became Current:	2006-01-01 00:00:00.
Date Ended Current:	Not reported
Owner/Operator Address:	300 ELM ST
Owner/Operator City,State,Zip:	MANCHESTER, NH 03101
Owner/Operator Telephone:	603-668-1123
Owner/Operator Telephone Ext:	Not reported
Owner/Operator Fax:	Not reported
Owner/Operator Email:	Not reported
Owner/Operator Indicator:	Owner
Owner/Operator Name:	FRANK & GRETTA VORLICEK
Legal Status:	Private
Date Became Current:	Not reported
Date Ended Current:	Not reported
Owner/Operator Address:	300 ELM ST
Owner/Operator City,State,Zip:	MANCHESTER, NH 03101

Map ID  
Direction  
Distance  
Elevation

MAP FINDINGS

Site

Database(s)

EDR ID Number  
EPA ID Number

**FIRESTONE (Continued)**

**1000222601**

Owner/Operator Telephone:	603-668-1123
Owner/Operator Telephone Ext:	Not reported
Owner/Operator Fax:	Not reported
Owner/Operator Email:	Not reported
Owner/Operator Indicator:	Owner
Owner/Operator Name:	FRANK & GRETTA VORLICEK
Legal Status:	Private
Date Became Current:	2006-01-01 00:00:00.
Date Ended Current:	Not reported
Owner/Operator Address:	300 ELM ST
Owner/Operator City,State,Zip:	MANCHESTER, NH 03101
Owner/Operator Telephone:	603-668-1123
Owner/Operator Telephone Ext:	Not reported
Owner/Operator Fax:	Not reported
Owner/Operator Email:	Not reported
Owner/Operator Indicator:	Owner
Owner/Operator Name:	FRANK & GRETTA VORLICEK
Legal Status:	Private
Date Became Current:	2006-01-01 00:00:00.
Date Ended Current:	Not reported
Owner/Operator Address:	300 ELM ST
Owner/Operator City,State,Zip:	MANCHESTER, NH 03101
Owner/Operator Telephone:	603-668-1123
Owner/Operator Telephone Ext:	Not reported
Owner/Operator Fax:	Not reported
Owner/Operator Email:	Not reported

Historic Generators:

Receive Date:	1999-03-06 00:00:00.0
Handler Name:	FIRESTONE
Federal Waste Generator Description:	Small Quantity Generator
State District Owner:	Not reported
Large Quantity Handler of Universal Waste:	No
Recognized Trader Importer:	No
Recognized Trader Exporter:	No
Spent Lead Acid Battery Importer:	No
Spent Lead Acid Battery Exporter:	No
Current Record:	No
Non Storage Recycler Activity:	Not reported
Electronic Manifest Broker:	Not reported

Receive Date:	2010-10-21 00:00:00.0
Handler Name:	FIRESTONE
Federal Waste Generator Description:	Not a generator, verified
State District Owner:	Not reported
Large Quantity Handler of Universal Waste:	No
Recognized Trader Importer:	No
Recognized Trader Exporter:	No
Spent Lead Acid Battery Importer:	No
Spent Lead Acid Battery Exporter:	No
Current Record:	No
Non Storage Recycler Activity:	Not reported
Electronic Manifest Broker:	Not reported

Receive Date:	2010-10-21 00:00:00.0
---------------	-----------------------

Map ID  
Direction  
Distance  
Elevation

MAP FINDINGS

Site

Database(s)

EDR ID Number  
EPA ID Number

**FIRESTONE (Continued)**

**1000222601**

Handler Name: FIRESTONE  
Federal Waste Generator Description: Not a generator, verified  
State District Owner: Not reported  
Large Quantity Handler of Universal Waste: No  
Recognized Trader Importer: No  
Recognized Trader Exporter: No  
Spent Lead Acid Battery Importer: No  
Spent Lead Acid Battery Exporter: No  
Current Record: Yes  
Non Storage Recycler Activity: Not reported  
Electronic Manifest Broker: Not reported

Receive Date: 1992-04-02 00:00:00.0  
Handler Name: FIRESTONE  
Federal Waste Generator Description: Small Quantity Generator  
State District Owner: Not reported  
Large Quantity Handler of Universal Waste: No  
Recognized Trader Importer: No  
Recognized Trader Exporter: No  
Spent Lead Acid Battery Importer: No  
Spent Lead Acid Battery Exporter: No  
Current Record: No  
Non Storage Recycler Activity: Not reported  
Electronic Manifest Broker: Not reported

Receive Date: 2006-10-13 00:00:00.0  
Handler Name: FIRESTONE  
Federal Waste Generator Description: Not a generator, verified  
State District Owner: Not reported  
Large Quantity Handler of Universal Waste: No  
Recognized Trader Importer: No  
Recognized Trader Exporter: No  
Spent Lead Acid Battery Importer: No  
Spent Lead Acid Battery Exporter: No  
Current Record: No  
Non Storage Recycler Activity: Not reported  
Electronic Manifest Broker: Not reported

List of NAICS Codes and Descriptions:  
NAICS Codes: No NAICS Codes Found

Facility Has Received Notices of Violation:  
Found Violation: No  
Agency Which Determined Violation: Not reported  
Violation Short Description: Not reported  
Date Violation was Determined: Not reported  
Actual Return to Compliance Date: Not reported  
Return to Compliance Qualifier: Not reported  
Violation Responsible Agency: Not reported  
Scheduled Compliance Date: Not reported  
Enforcement Identifier: Not reported  
Date of Enforcement Action: Not reported  
Enforcement Responsible Agency: Not reported  
Enforcement Docket Number: Not reported  
Enforcement Attorney: Not reported  
Corrective Action Component: Not reported

Map ID  
Direction  
Distance  
Elevation

MAP FINDINGS

Site

Database(s)

EDR ID Number  
EPA ID Number

**FIRESTONE (Continued)**

**1000222601**

Appeal Initiated Date: Not reported  
Appeal Resolution Date: Not reported  
Disposition Status Date: Not reported  
Disposition Status: Not reported  
Disposition Status Description: Not reported  
Consent/Final Order Sequence Number: Not reported  
Consent/Final Order Respondent Name: Not reported  
Consent/Final Order Lead Agency: Not reported  
Enforcement Type: Not reported  
Enforcement Responsible Person: Not reported  
Enforcement Responsible Sub-Organization: Not reported  
SEP Sequence Number: Not reported  
SEP Expenditure Amount: Not reported  
SEP Scheduled Completion Date: Not reported  
SEP Actual Date: Not reported  
SEP Defaulted Date: Not reported  
SEP Type: Not reported  
SEP Type Description: Not reported  
Proposed Amount: Not reported  
Final Monetary Amount: Not reported  
Paid Amount: Not reported  
Final Count: Not reported  
Final Amount: Not reported

**Evaluation Action Summary:**

Evaluation Date: 2006-09-15 00:00:00.0  
Evaluation Responsible Agency: State  
Found Violation: No  
Evaluation Type Description: COMPLIANCE EVALUATION INSPECTION ON-SITE  
Evaluation Responsible Person Identifier: TACNH  
Evaluation Responsible Sub-Organization: RC  
Actual Return to Compliance Date: Not reported  
Scheduled Compliance Date: Not reported  
Date of Request: Not reported  
Date Response Received: Not reported  
Request Agency: Not reported  
Former Citation: Not reported

**D113**  
**ENE**  
**< 1/8**  
**0.024 mi.**  
**127 ft.**

**MANCHESTER MOTOR FREIGHT**  
**183 HAYWARD ST**  
**MANCHESTER, NH 03103**

**RCRA NonGen / NLR 100888563**  
**NHD510122443**

**Site 6 of 7 in cluster D**

**Relative:**  
**Higher**  
**Actual:**  
**222 ft.**

RCRA NonGen / NLR:  
Date Form Received by Agency: 2004-02-20 00:00:00.0  
Handler Name: MANCHESTER MOTOR FREIGHT  
Handler Address: 183 HAYWARD ST  
Handler City,State,Zip: MANCHESTER, NH 03103  
EPA ID: NHD510122443  
Contact Name: SCOTT BELTRAMINI  
Contact Address: 183 HAYWARD ST  
Contact City,State,Zip: MANCHESTER, NH 03103  
Contact Telephone: 603-644-2100  
Contact Fax: Not reported  
Contact Email: Not reported

Map ID  
 Direction  
 Distance  
 Elevation

MAP FINDINGS

Site

Database(s)

EDR ID Number  
 EPA ID Number

**MANCHESTER MOTOR FREIGHT (Continued)**

**100888563**

Contact Title:	Not reported
EPA Region:	01
Land Type:	Private
Federal Waste Generator Description:	Not a generator, verified
Non-Notifier:	Not reported
Biennial Report Cycle:	Not reported
Accessibility:	Not reported
Active Site Indicator:	Not reported
State District Owner:	Not reported
State District:	Not reported
Mailing Address:	183 HAYWARD ST
Mailing City,State,Zip:	MANCHESTER, NH 03103
Owner Name:	Not reported
Owner Type:	Not reported
Operator Name:	Not reported
Operator Type:	Not reported
Short-Term Generator Activity:	No
Importer Activity:	No
Mixed Waste Generator:	No
Transporter Activity:	No
Transfer Facility Activity:	No
Recycler Activity with Storage:	No
Small Quantity On-Site Burner Exemption:	No
Smelting Melting and Refining Furnace Exemption:	No
Underground Injection Control:	No
Off-Site Waste Receipt:	No
Universal Waste Indicator:	No
Universal Waste Destination Facility:	No
Federal Universal Waste:	No
Active Site Fed-Reg Treatment Storage and Disposal Facility:	Not reported
Active Site Converter Treatment storage and Disposal Facility:	Not reported
Active Site State-Reg Treatment Storage and Disposal Facility:	Not reported
Active Site State-Reg Handler:	---
Federal Facility Indicator:	Not reported
Hazardous Secondary Material Indicator:	NN
Sub-Part K Indicator:	Not reported
Commercial TSD Indicator:	No
Treatment Storage and Disposal Type:	Not reported
2018 GPRA Permit Baseline:	Not on the Baseline
2018 GPRA Renewals Baseline:	Not on the Baseline
Permit Renewals Workload Universe:	Not reported
Permit Workload Universe:	Not reported
Permit Progress Universe:	Not reported
Post-Closure Workload Universe:	Not reported
Closure Workload Universe:	Not reported
202 GPRA Corrective Action Baseline:	No
Corrective Action Workload Universe:	No
Subject to Corrective Action Universe:	No
Non-TSDs Where RCRA CA has Been Imposed Universe:	No
TSDs Potentially Subject to CA Under 3004 (u)/(v) Universe:	No
TSDs Only Subject to CA under Discretionary Auth Universe:	No
Corrective Action Priority Ranking:	No NCAPS ranking
Environmental Control Indicator:	No
Institutional Control Indicator:	No
Human Exposure Controls Indicator:	N/A
Groundwater Controls Indicator:	N/A
Operating TSDF Universe:	Not reported

Map ID  
Direction  
Distance  
Elevation

MAP FINDINGS

Site

Database(s)

EDR ID Number  
EPA ID Number

**MANCHESTER MOTOR FREIGHT (Continued)**

**100888563**

Full Enforcement Universe: Not reported  
Significant Non-Complier Universe: No  
Unaddressed Significant Non-Complier Universe: No  
Addressed Significant Non-Complier Universe: No  
Significant Non-Complier With a Compliance Schedule Universe: No  
Financial Assurance Required: Not reported  
Handler Date of Last Change: 2005-10-20 00:00:00.0  
Recognized Trader-Importer: No  
Recognized Trader-Exporter: No  
Importer of Spent Lead Acid Batteries: No  
Exporter of Spent Lead Acid Batteries: No  
Recycler Activity Without Storage: Not reported  
Manifest Broker: Not reported  
Sub-Part P Indicator: No

Historic Generators:

Receive Date: 2004-02-20 00:00:00.0  
Handler Name: MANCHESTER MOTOR FREIGHT  
Federal Waste Generator Description: Not a generator, verified  
State District Owner: Not reported  
Large Quantity Handler of Universal Waste: No  
Recognized Trader Importer: No  
Recognized Trader Exporter: No  
Spent Lead Acid Battery Importer: No  
Spent Lead Acid Battery Exporter: No  
Current Record: Yes  
Non Storage Recycler Activity: Not reported  
Electronic Manifest Broker: Not reported

List of NAICS Codes and Descriptions:

NAICS Codes: No NAICS Codes Found

Facility Has Received Notices of Violations:

Violations: No Violations Found

Evaluation Action Summary:

Evaluations: No Evaluations Found

D114  
ENE  
< 1/8  
0.024 mi.  
127 ft.

**TOM-RAY OFFICE SUPPLY  
183 HAYWARD STREET  
MANCHESTER, NH**

**NH UST U001151735  
N/A**

**Site 7 of 7 in cluster D**

**Relative:  
Higher**

UST:

**Actual:  
222 ft.**

Name: TOM-RAY OFFICE SUPPLY  
Address: 183 HAYWARD STREET  
City: MANCHESTER  
Facility ID: 114036  
Facility Type: COMMERCIAL  
Site Number: 198606103  
Owner Name: PINE STREET REALTY  
Owner Type: COMMERCIAL/RESIDENTIAL  
Owner Title: Not reported

Map ID  
Direction  
Distance  
Elevation

MAP FINDINGS

Site

Database(s)

EDR ID Number  
EPA ID Number

**TOM-RAY OFFICE SUPPLY (Continued)**

**U001151735**

Owner Address: 40 PINE STREET  
Owner Address2: Not reported  
Owner City,St,Zip: MANCHESTER, NH 03103  
Manager Name: DONALD W. CARTER  
Manager Title: MANAGER

Tank ID: 1  
Status: INACTIVE  
Capacity (gal): 10000  
Temporary Closed Date: Not reported  
Tank Filled Removed: Not reported  
Compartment: Not reported  
Tank Diameter In Inches: Not reported  
Construction Material Comments: Not reported  
Meets Dec 22 2015 Deadline: Not reported  
Leak Line Detection: Not reported  
Leak Line Detection Installed Date: Not reported  
Leak Line Detection Test Pass Fail: Not reported  
Drop Tube Pass Fail: Not reported  
Drain Valve Replaced Date: Not reported  
Dry Beak Installed Date: Not reported  
Inv Monitor Review Date: Not reported  
Dispenser Pan: Not reported  
Overfill Length In Inches: Not reported  
Release Detection (RD) Tank Type: NONE LISTED  
RD Tank Type Installed Date: Not reported  
RD Tank Type Tested Date: Not reported  
RD Tank Type Test Pass Fail: Not reported  
RD Piping Type: NONE  
RD Piping Installed Date: Not reported  
RD Piping Tested Date: Not reported  
RD Piping Test Pass Fail: Not reported  
Corrosion Protection (CP) Tank: Not reported  
CP Tank Installed Date: Not reported  
CP Tank Tested Date: Not reported  
CP Tank Test Pass Fail: Not reported  
CP Piping: Not reported  
CP Piping Installed Date: Not reported  
CP Piping Tested Date: Not reported  
CP Piping Test Pass Fail: Not reported  
CP Fitting: Not reported  
CP Fitting Installed Date: Not reported  
CP Fitting Tested Date: Not reported  
CP Fitting Test Pass Fail: Not reported  
CP Log Date: Not reported  
Tank Tightness Test Pass Fail: Not reported  
Piping Tightness Test Date: Not reported  
Piping Tightness Test Pass Fail: Not reported  
Piping Material Comments: Not reported  
Install Date: 01/01/1913  
Last Test: Not reported  
Spill Installed: Not reported  
Overfill: Not reported  
Line Leak Detection: Not reported  
Permanent Closure: 06/01/1986  
Tank Material: UNKNOWN  
Closure Date: Not reported

Map ID  
Direction  
Distance  
Elevation

MAP FINDINGS

Site

Database(s)

EDR ID Number  
EPA ID Number

**TOM-RAY OFFICE SUPPLY (Continued)**

**U001151735**

Tank Secondary: NO  
Product Stored: #2 HEATING OIL  
Overfill Type: Not reported  
Pipe Secondary: NO  
Pipe Material: UNKNOWN  
Pipe System: Not reported

Tank ID: 2  
Status: INACTIVE  
Capacity (gal): 10000  
Temporary Closed Date: Not reported  
Tank Filled Removed: Not reported  
Compartment: Not reported  
Tank Diameter In Inches: Not reported  
Construction Material Comments: Not reported  
Meets Dec 22 2015 Deadline: Not reported  
Leak Line Detection: Not reported  
Leak Line Detection Installed Date: Not reported  
Leak Line Detection Test Pass Fail: Not reported  
Drop Tube Pass Fail: Not reported  
Drain Valve Replaced Date: Not reported  
Dry Beak Installed Date: Not reported  
Inv Monitor Review Date: Not reported  
Dispenser Pan: Not reported  
Overfill Length In Inches: Not reported  
Release Detection (RD) Tank Type: NONE LISTED  
RD Tank Type Installed Date: Not reported  
RD Tank Type Tested Date: Not reported  
RD Tank Type Test Pass Fail: Not reported  
RD Piping Type: NONE  
RD Piping Installed Date: Not reported  
RD Piping Tested Date: Not reported  
RD Piping Test Pass Fail: Not reported  
Corrosion Protection (CP) Tank: Not reported  
CP Tank Installed Date: Not reported  
CP Tank Tested Date: Not reported  
CP Tank Test Pass Fail: Not reported  
CP Piping: Not reported  
CP Piping Installed Date: Not reported  
CP Piping Tested Date: Not reported  
CP Piping Test Pass Fail: Not reported  
CP Fitting: Not reported  
CP Fitting Installed Date: Not reported  
CP Fitting Tested Date: Not reported  
CP Fitting Test Pass Fail: Not reported  
CP Log Date: Not reported  
Tank Tightness Test Pass Fail: Not reported  
Piping Tightness Test Date: Not reported  
Piping Tightness Test Pass Fail: Not reported  
Piping Material Comments: Not reported  
Install Date: 01/01/1913  
Last Test: Not reported  
Spill Installed: Not reported  
Overfill: Not reported  
Line Leak Detection: Not reported  
Permanent Closure: 06/01/1986



Map ID  
Direction  
Distance  
Elevation

MAP FINDINGS

Site

Database(s)

EDR ID Number  
EPA ID Number

**TOM-RAY OFFICE SUPPLY (Continued)**

**U001151735**

Tank Material:	UNKNOWN
Closure Date:	Not reported
Tank Secondary:	NO
Product Stored:	DIESEL FUEL
Overfill Type:	Not reported
Pipe Secondary:	NO
Pipe Material:	UNKNOWN
Pipe System:	Not reported
Tank ID:	3
Status:	INACTIVE
Capacity (gal):	2500
Temporary Closed Date:	Not reported
Tank Filled Removed:	Not reported
Compartment:	Not reported
Tank Diameter In Inches:	Not reported
Construction Material Comments:	Not reported
Meets Dec 22 2015 Deadline:	Not reported
Leak Line Detection:	Not reported
Leak Line Detection Installed Date:	Not reported
Leak Line Detection Test Pass Fail:	Not reported
Drop Tube Pass Fail:	Not reported
Drain Valve Replaced Date:	Not reported
Dry Beak Installed Date:	Not reported
Inv Monitor Review Date:	Not reported
Dispenser Pan:	Not reported
Overfill Length In Inches:	Not reported
Release Detection (RD) Tank Type:	NONE LISTED
RD Tank Type Installed Date:	Not reported
RD Tank Type Tested Date:	Not reported
RD Tank Type Test Pass Fail:	Not reported
RD Piping Type:	NONE
RD Piping Installed Date:	Not reported
RD Piping Tested Date:	Not reported
RD Piping Test Pass Fail:	Not reported
Corrosion Protection (CP) Tank:	Not reported
CP Tank Installed Date:	Not reported
CP Tank Tested Date:	Not reported
CP Tank Test Pass Fail:	Not reported
CP Piping:	Not reported
CP Piping Installed Date:	Not reported
CP Piping Tested Date:	Not reported
CP Piping Test Pass Fail:	Not reported
CP Fitting:	Not reported
CP Fitting Installed Date:	Not reported
CP Fitting Tested Date:	Not reported
CP Fitting Test Pass Fail:	Not reported
CP Log Date:	Not reported
Tank Tightness Test Pass Fail:	Not reported
Piping Tightness Test Date:	Not reported
Piping Tightness Test Pass Fail:	Not reported
Piping Material Comments:	Not reported
Install Date:	01/01/1913
Last Test:	Not reported
Spill Installed:	Not reported
Overfill:	Not reported

Map ID  
Direction  
Distance  
Elevation

MAP FINDINGS

Site

Database(s)

EDR ID Number  
EPA ID Number

**TOM-RAY OFFICE SUPPLY (Continued)**

**U001151735**

Line Leak Detection: Not reported  
Permanent Closure: 06/01/1986  
Tank Material: UNKNOWN  
Closure Date: Not reported  
Tank Secondary: NO  
Product Stored: DIESEL FUEL  
Overfill Type: Not reported  
Pipe Secondary: NO  
Pipe Material: UNKNOWN  
Pipe System: Not reported

**G115  
ENE  
< 1/8  
0.030 mi.  
159 ft.**

**MARGIES DREAM TRUCK STOP  
172 HAYWARD ST  
MANCHESTER, NH 03103**

**EDR Hist Auto 1021492967  
N/A**

**Site 7 of 7 in cluster G**

**Relative:  
Higher**

EDR Hist Auto

**Actual:  
222 ft.**

Year:	Name:	Type:
1990	MARGIES DREAM TRUCK STOP	Eating Places
1991	MARGIES DREAM TRUCK STOP	Eating Places
1992	MARGIES DREAM TRUCK STOP	Eating Places
1993	MARGIES DREAM TRUCK STOP	Eating Places
1994	MARGIES DREAM TRUCK STOP	Eating Places
1995	MARGIES DREAM TRUCK STOP	Eating Places
1996	MARGIES DREAM TRUCK STOP	Eating Places
1997	MARGIES DREAM TRUCK STOP	Eating Places
1998	MARGIES DREAM TRUCK STOP	Eating Places
1999	MARGIES DREAM TRUCK STOP	Eating Places
2000	MARGIES DREAM TRUCK STOP	Eating Places
2001	MARGIES DREAM TRUCK STOP	Eating Places
2002	MARGIES DREAM TRUCK STOP	Eating Places
2003	MARGIES DREAM TRUCK STOP	Eating Places
2004	MARGIES DREAM TRUCK STOP	Eating Places
2005	MARGIES DREAM TRUCK STOP	Eating Places
2006	MARGIES DREAM TRUCK STOP	Eating Places
2007	MARGIES DREAM TRUCK STOP	Eating Places
2008	MARGIES DREAM TRUCK STOP	Eating Places
2009	MARGIES DREAM TRUCK STOP	Eating Places
2010	MARGIES DREAM TRUCK STOP	Eating Places
2011	MARGIES DREAM TRUCK STOP	Eating Places
2012	MARGIES DREAM TRUCK STOP	Eating Places

**P116  
NNE  
< 1/8  
0.032 mi.  
171 ft.**

**SANEL AUTO PARTS  
321 ELM ST.  
MANCHESTER, NH**

**NH UST U001558159  
N/A**

**Site 5 of 5 in cluster P**

**Relative:  
Higher**

UST:

**Actual:  
202 ft.**

Name: SANEL AUTO PARTS  
Address: 321 ELM ST.  
City: MANCHESTER  
Facility ID: 330031  
Facility Type: COMMERCIAL

Map ID  
Direction  
Distance  
Elevation

MAP FINDINGS

Site

Database(s)

EDR ID Number  
EPA ID Number

**SANEL AUTO PARTS (Continued)**

**U001558159**

Site Number: 198605708  
Owner Name: SANEL REALTY  
Owner Type: COMMERCIAL/RESIDENTIAL  
Owner Title: Not reported  
Owner Address: 129 MANCHESTER ST.  
Owner Address2: Not reported  
Owner City,St,Zip: CONCORD, NH 03301  
Manager Name: HENRY SANEL  
Manager Title: PRESIDENT

Tank ID: 1  
Status: INACTIVE  
Capacity (gal): 4000  
Temporary Closed Date: Not reported  
Tank Filled Removed: Not reported  
Compartment: Not reported  
Tank Diameter In Inches: Not reported  
Construction Material Comments: Not reported  
Meets Dec 22 2015 Deadline: Not reported  
Leak Line Detection: Not reported  
Leak Line Detection Installed Date: Not reported  
Leak Line Detection Test Pass Fail: Not reported  
Drop Tube Pass Fail: Not reported  
Drain Valve Replaced Date: Not reported  
Dry Beak Installed Date: Not reported  
Inv Monitor Review Date: Not reported  
Dispenser Pan: Not reported  
Overfill Length In Inches: Not reported  
Release Detection (RD) Tank Type: NONE LISTED  
RD Tank Type Installed Date: Not reported  
RD Tank Type Tested Date: Not reported  
RD Tank Type Test Pass Fail: Not reported  
RD Piping Type: NONE  
RD Piping Installed Date: Not reported  
RD Piping Tested Date: Not reported  
RD Piping Test Pass Fail: Not reported  
Corrosion Protection (CP) Tank: Not reported  
CP Tank Installed Date: Not reported  
CP Tank Tested Date: Not reported  
CP Tank Test Pass Fail: Not reported  
CP Piping: Not reported  
CP Piping Installed Date: Not reported  
CP Piping Tested Date: Not reported  
CP Piping Test Pass Fail: Not reported  
CP Fitting: Not reported  
CP Fitting Installed Date: Not reported  
CP Fitting Tested Date: Not reported  
CP Fitting Test Pass Fail: Not reported  
CP Log Date: Not reported  
Tank Tightness Test Pass Fail: Not reported  
Piping Tightness Test Date: Not reported  
Piping Tightness Test Pass Fail: Not reported  
Piping Material Comments: Not reported  
Install Date: 05/27/1971  
Last Test: Not reported  
Spill Installed: Not reported  
Overfill: Not reported

Map ID  
 Direction  
 Distance  
 Elevation

MAP FINDINGS

Site

Database(s)

EDR ID Number  
 EPA ID Number

**SANEL AUTO PARTS (Continued)**

**U001558159**

Line Leak Detection: Not reported  
 Permanent Closure: 11/11/1911  
 Tank Material: STEEL - BARE/GALV  
 Closure Date: Not reported  
 Tank Secondary: NO  
 Product Stored: #2 HEATING OIL  
 Overfill Type: Not reported  
 Pipe Secondary: NO  
 Pipe Material: STEEL - BARE/GALV  
 Pipe System: Not reported

**Q117**  
**East**  
**< 1/8**  
**0.034 mi.**  
**180 ft.**

**BELL ATLANTIC**  
**160 SILVER ST**  
**MANCHESTER, NH 03102**

**RCRA NonGen / NLR**

**1008885345**  
**NHD510079379**

**Site 1 of 2 in cluster Q**

**Relative:**  
**Higher**  
**Actual:**  
**222 ft.**

RCRA NonGen / NLR:		1999-03-06 00:00:00.0
Date Form Received by Agency:		
Handler Name:	BELL ATLANTIC	
Handler Address:		160 SILVER ST
Handler City,State,Zip:		MANCHESTER, NH 03102
EPA ID:		NHD510079379
Contact Name:		GARY SCHMITZ
Contact Address:		7 GRAHAM DR
Contact City,State,Zip:		NASHUA, NH 03062
Contact Telephone:		603-897-0205
Contact Fax:		Not reported
Contact Email:		Not reported
Contact Title:		Not reported
EPA Region:		01
Land Type:		Private
Federal Waste Generator Description:		Not a generator, verified
Non-Notifier:		Not reported
Biennial Report Cycle:		Not reported
Accessibility:		Not reported
Active Site Indicator:		Not reported
State District Owner:		Not reported
State District:		Not reported
Mailing Address:		7 GRAHAM DR
Mailing City,State,Zip:		NASHUA, NH 03062
Owner Name:		Not reported
Owner Type:		Not reported
Operator Name:		Not reported
Operator Type:		Not reported
Short-Term Generator Activity:		No
Importer Activity:		No
Mixed Waste Generator:		No
Transporter Activity:		No
Transfer Facility Activity:		No
Recycler Activity with Storage:		No
Small Quantity On-Site Burner Exemption:		No
Smelting Melting and Refining Furnace Exemption:		No
Underground Injection Control:		No
Off-Site Waste Receipt:		No
Universal Waste Indicator:		No
Universal Waste Destination Facility:		No
Federal Universal Waste:		No

Map ID  
 Direction  
 Distance  
 Elevation

MAP FINDINGS

Site

Database(s)

EDR ID Number  
 EPA ID Number

**BELL ATLANTIC (Continued)**

**1008885345**

Active Site Fed-Reg Treatment Storage and Disposal Facility:	Not reported
Active Site Converter Treatment storage and Disposal Facility:	Not reported
Active Site State-Reg Treatment Storage and Disposal Facility:	Not reported
Active Site State-Reg Handler:	---
Federal Facility Indicator:	Not reported
Hazardous Secondary Material Indicator:	NN
Sub-Part K Indicator:	Not reported
Commercial TSD Indicator:	No
Treatment Storage and Disposal Type:	Not reported
2018 GPRA Permit Baseline:	Not on the Baseline
2018 GPRA Renewals Baseline:	Not on the Baseline
Permit Renewals Workload Universe:	Not reported
Permit Workload Universe:	Not reported
Permit Progress Universe:	Not reported
Post-Closure Workload Universe:	Not reported
Closure Workload Universe:	Not reported
202 GPRA Corrective Action Baseline:	No
Corrective Action Workload Universe:	No
Subject to Corrective Action Universe:	No
Non-TSDFs Where RCRA CA has Been Imposed Universe:	No
TSDFs Potentially Subject to CA Under 3004 (u)/(v) Universe:	No
TSDFs Only Subject to CA under Discretionary Auth Universe:	No
Corrective Action Priority Ranking:	No NCAPS ranking
Environmental Control Indicator:	No
Institutional Control Indicator:	No
Human Exposure Controls Indicator:	N/A
Groundwater Controls Indicator:	N/A
Operating TSDF Universe:	Not reported
Full Enforcement Universe:	Not reported
Significant Non-Complier Universe:	No
Unaddressed Significant Non-Complier Universe:	No
Addressed Significant Non-Complier Universe:	No
Significant Non-Complier With a Compliance Schedule Universe:	No
Financial Assurance Required:	Not reported
Handler Date of Last Change:	2005-10-20 00:00:00.0
Recognized Trader-Importer:	No
Recognized Trader-Exporter:	No
Importer of Spent Lead Acid Batteries:	No
Exporter of Spent Lead Acid Batteries:	No
Recycler Activity Without Storage:	Not reported
Manifest Broker:	Not reported
Sub-Part P Indicator:	No

Historic Generators:

Receive Date:	1999-03-06 00:00:00.0
Handler Name:	BELL ATLANTIC
Federal Waste Generator Description:	Not a generator, verified
State District Owner:	Not reported
Large Quantity Handler of Universal Waste:	No
Recognized Trader Importer:	No
Recognized Trader Exporter:	No
Spent Lead Acid Battery Importer:	No
Spent Lead Acid Battery Exporter:	No
Current Record:	Yes
Non Storage Recycler Activity:	Not reported
Electronic Manifest Broker:	Not reported

Map ID  
Direction  
Distance  
Elevation

MAP FINDINGS

Site

Database(s)

EDR ID Number  
EPA ID Number

**BELL ATLANTIC (Continued)**

**1008885345**

List of NAICS Codes and Descriptions:

NAICS Codes: No NAICS Codes Found

Facility Has Received Notices of Violations:

Violations: No Violations Found

Evaluation Action Summary:

Evaluations: No Evaluations Found

**Q118**  
**East**  
**< 1/8**  
**0.034 mi.**  
**180 ft.**

**BELL ATLANTIC**  
**160 SILVER ST**  
**MANCHESTER, NH**  
**Site 2 of 2 in cluster Q**

**NH UST** **U003542939**  
**N/A**

**Relative:**  
**Higher**  
**Actual:**  
**222 ft.**

UST:

Name: BELL ATLANTIC  
Address: 160 SILVER ST  
City: MANCHESTER  
Facility ID: 111401  
Facility Type: UTILITIES  
Site Number: 199406044  
Owner Name: BELL ATLANTIC  
Owner Type: COMMERCIAL/RESIDENTIAL  
Owner Title: Not reported  
Owner Address: 125 HIGH ST RM 1006  
Owner Address2: Not reported  
Owner City,St,Zip: BOSTON, MA 02110  
Manager Name: JEAN CADY  
Manager Title: PROJECT MANAGER

Tank ID: 1  
Status: INACTIVE  
Capacity (gal): 6000  
Temporary Closed Date: Not reported  
Tank Filled Removed: Not reported  
Compartment: NO  
Tank Diameter In Inches: Not reported  
Construction Material Comments: Not reported  
Meets Dec 22 2015 Deadline: Not reported  
Leak Line Detection: Not reported  
Leak Line Detection Installed Date: Not reported  
Leak Line Detection Test Pass Fail: Not reported  
Drop Tube Pass Fail: Not reported  
Drain Valve Replaced Date: Not reported  
Dry Beak Installed Date: Not reported  
Inv Monitor Review Date: Not reported  
Dispenser Pan: Not reported  
Overfill Length In Inches: Not reported  
Release Detection (RD) Tank Type: NONE LISTED  
RD Tank Type Installed Date: Not reported  
RD Tank Type Tested Date: Not reported  
RD Tank Type Test Pass Fail: Not reported  
RD Piping Type: NONE  
RD Piping Installed Date: Not reported

Map ID  
Direction  
Distance  
Elevation

MAP FINDINGS

Site

Database(s)

EDR ID Number  
EPA ID Number

**BELL ATLANTIC (Continued)**

**U003542939**

RD Piping Tested Date: Not reported  
RD Piping Test Pass Fail: Not reported  
Corrosion Protection (CP) Tank: Not reported  
CP Tank Installed Date: Not reported  
CP Tank Tested Date: Not reported  
CP Tank Test Pass Fail: Not reported  
CP Piping: Not reported  
CP Piping Installed Date: Not reported  
CP Piping Tested Date: Not reported  
CP Piping Test Pass Fail: Not reported  
CP Fitting: Not reported  
CP Fitting Installed Date: Not reported  
CP Fitting Tested Date: Not reported  
CP Fitting Test Pass Fail: Not reported  
CP Log Date: Not reported  
Tank Tightness Test Pass Fail: PASS  
Piping Tightness Test Date: Not reported  
Piping Tightness Test Pass Fail: Not reported  
Piping Material Comments: Not reported  
Install Date: 01/01/1973  
Last Test: 06/10/1992  
Spill Installed: Not reported  
Overfill: Not reported  
Line Leak Detection: Not reported  
Permanent Closure: 11/30/1993  
Tank Material: STEEL - BARE/GALV  
Closure Date: 01/31/1994  
Tank Secondary: NO  
Product Stored: #2 HEATING OIL  
Overfill Type: Not reported  
Pipe Secondary: NO  
Pipe Material: COPPER  
Pipe System: SUCTION: OLD CODE

Tank ID: 2  
Status: INACTIVE  
Capacity (gal): 1000  
Temporary Closed Date: Not reported  
Tank Filled Removed: Not reported  
Compartment: NO  
Tank Diameter In Inches: Not reported  
Construction Material Comments: Not reported  
Meets Dec 22 2015 Deadline: Not reported  
Leak Line Detection: Not reported  
Leak Line Detection Installed Date: Not reported  
Leak Line Detection Test Pass Fail: Not reported  
Drop Tube Pass Fail: Not reported  
Drain Valve Replaced Date: Not reported  
Dry Beak Installed Date: Not reported  
Inv Monitor Review Date: Not reported  
Dispenser Pan: Not reported  
Overfill Length In Inches: Not reported  
Release Detection (RD) Tank Type: NONE LISTED  
RD Tank Type Installed Date: Not reported  
RD Tank Type Tested Date: Not reported  
RD Tank Type Test Pass Fail: Not reported

Map ID  
Direction  
Distance  
Elevation

MAP FINDINGS

Site

Database(s)

EDR ID Number  
EPA ID Number

**BELL ATLANTIC (Continued)**

**U003542939**

RD Piping Type: NONE  
RD Piping Installed Date: Not reported  
RD Piping Tested Date: Not reported  
RD Piping Test Pass Fail: Not reported  
Corrosion Protection (CP) Tank: Not reported  
CP Tank Installed Date: Not reported  
CP Tank Tested Date: Not reported  
CP Tank Test Pass Fail: Not reported  
CP Piping: Not reported  
CP Piping Installed Date: Not reported  
CP Piping Tested Date: Not reported  
CP Piping Test Pass Fail: Not reported  
CP Fitting: Not reported  
CP Fitting Installed Date: Not reported  
CP Fitting Tested Date: Not reported  
CP Fitting Test Pass Fail: Not reported  
CP Log Date: Not reported  
Tank Tightness Test Pass Fail: PASS  
Piping Tightness Test Date: Not reported  
Piping Tightness Test Pass Fail: Not reported  
Piping Material Comments: Not reported  
Install Date: 01/01/1973  
Last Test: 06/10/1992  
Spill Installed: Not reported  
Overfill: Not reported  
Line Leak Detection: Not reported  
Permanent Closure: 12/09/1993  
Tank Material: STEEL - BARE/GALV  
Closure Date: 01/31/1994  
Tank Secondary: NO  
Product Stored: DIESEL FUEL  
Overfill Type: Not reported  
Pipe Secondary: NO  
Pipe Material: STEEL - BARE/GALV  
Pipe System: Not reported

Tank ID: 3  
Status: INACTIVE  
Capacity (gal): 1000  
Temporary Closed Date: Not reported  
Tank Filled Removed: Not reported  
Compartment: NO  
Tank Diameter In Inches: Not reported  
Construction Material Comments: Not reported  
Meets Dec 22 2015 Deadline: Not reported  
Leak Line Detection: Not reported  
Leak Line Detection Installed Date: Not reported  
Leak Line Detection Test Pass Fail: Not reported  
Drop Tube Pass Fail: Not reported  
Drain Valve Replaced Date: Not reported  
Dry Beak Installed Date: Not reported  
Inv Monitor Review Date: Not reported  
Dispenser Pan: Not reported  
Overfill Length In Inches: Not reported  
Release Detection (RD) Tank Type: NONE LISTED  
RD Tank Type Installed Date: Not reported



Map ID  
 Direction  
 Distance  
 Elevation

MAP FINDINGS

Site

Database(s)

EDR ID Number  
 EPA ID Number

**BELL ATLANTIC (Continued)**

**U003542939**

RD Tank Type Tested Date: Not reported  
 RD Tank Type Test Pass Fail: Not reported  
 RD Piping Type: NONE  
 RD Piping Installed Date: Not reported  
 RD Piping Tested Date: Not reported  
 RD Piping Test Pass Fail: Not reported  
 Corrosion Protection (CP) Tank: Not reported  
 CP Tank Installed Date: Not reported  
 CP Tank Tested Date: Not reported  
 CP Tank Test Pass Fail: Not reported  
 CP Piping: Not reported  
 CP Piping Installed Date: Not reported  
 CP Piping Tested Date: Not reported  
 CP Piping Test Pass Fail: Not reported  
 CP Fitting: Not reported  
 CP Fitting Installed Date: Not reported  
 CP Fitting Tested Date: Not reported  
 CP Fitting Test Pass Fail: Not reported  
 CP Log Date: Not reported  
 Tank Tightness Test Pass Fail: Not reported  
 Piping Tightness Test Date: Not reported  
 Piping Tightness Test Pass Fail: Not reported  
 Piping Material Comments: Not reported  
 Install Date: 11/11/1911  
 Last Test: Not reported  
 Spill Installed: Not reported  
 Overfill: Not reported  
 Line Leak Detection: Not reported  
 Permanent Closure: 05/06/1999  
 Tank Material: STEEL - BARE/GALV  
 Closure Date: 06/08/1999  
 Tank Secondary: NO  
 Product Stored: #2 HEATING OIL  
 Overfill Type: Not reported  
 Pipe Secondary: NO  
 Pipe Material: COPPER  
 Pipe System: SUCTION: OLD CODE

119  
 SSW  
 < 1/8  
 0.040 mi.  
 209 ft.

**MOTOR WAY ENGINEERING**  
**85 HANCOCK ST**  
**MANCHESTER, NH 03101**

**RCRA NonGen / NLR 1008889228**  
**NHD510132061**

**Relative:**  
**Higher**  
**Actual:**  
**192 ft.**

RCRA NonGen / NLR:  
 Date Form Received by Agency: 1999-03-06 00:00:00.0  
 Handler Name: MOTOR WAY ENGINEERING  
 Handler Address: 85 HANCOCK ST  
 Handler City,State,Zip: MANCHESTER, NH 03101  
 EPA ID: NHD510132061  
 Contact Name: JOE JOHNS  
 Contact Address: 85 HANCOCK ST  
 Contact City,State,Zip: MANCHESTER, NH 03101  
 Contact Telephone: 603-668-6315  
 Contact Fax: Not reported  
 Contact Email: Not reported  
 Contact Title: Not reported  
 EPA Region: 01

Map ID  
 Direction  
 Distance  
 Elevation

MAP FINDINGS

Site

Database(s)

EDR ID Number  
 EPA ID Number

**MOTOR WAY ENGINEERING (Continued)**

**1008889228**

Land Type:	Private
Federal Waste Generator Description:	Not a generator, verified
Non-Notifier:	Not reported
Biennial Report Cycle:	Not reported
Accessibility:	Not reported
Active Site Indicator:	Not reported
State District Owner:	Not reported
State District:	Not reported
Mailing Address:	85 HANCOCK ST
Mailing City, State, Zip:	MANCHESTER, NH 03101
Owner Name:	Not reported
Owner Type:	Not reported
Operator Name:	Not reported
Operator Type:	Not reported
Short-Term Generator Activity:	No
Importer Activity:	No
Mixed Waste Generator:	No
Transporter Activity:	No
Transfer Facility Activity:	No
Recycler Activity with Storage:	No
Small Quantity On-Site Burner Exemption:	No
Smelting Melting and Refining Furnace Exemption:	No
Underground Injection Control:	No
Off-Site Waste Receipt:	No
Universal Waste Indicator:	No
Universal Waste Destination Facility:	No
Federal Universal Waste:	No
Active Site Fed-Reg Treatment Storage and Disposal Facility:	Not reported
Active Site Converter Treatment storage and Disposal Facility:	Not reported
Active Site State-Reg Treatment Storage and Disposal Facility:	Not reported
Active Site State-Reg Handler:	---
Federal Facility Indicator:	Not reported
Hazardous Secondary Material Indicator:	NN
Sub-Part K Indicator:	Not reported
Commercial TSD Indicator:	No
Treatment Storage and Disposal Type:	Not reported
2018 GPRA Permit Baseline:	Not on the Baseline
2018 GPRA Renewals Baseline:	Not on the Baseline
Permit Renewals Workload Universe:	Not reported
Permit Workload Universe:	Not reported
Permit Progress Universe:	Not reported
Post-Closure Workload Universe:	Not reported
Closure Workload Universe:	Not reported
202 GPRA Corrective Action Baseline:	No
Corrective Action Workload Universe:	No
Subject to Corrective Action Universe:	No
Non-TSDs Where RCRA CA has Been Imposed Universe:	No
TSDs Potentially Subject to CA Under 3004 (u)/(v) Universe:	No
TSDs Only Subject to CA under Discretionary Auth Universe:	No
Corrective Action Priority Ranking:	No NCAPS ranking
Environmental Control Indicator:	No
Institutional Control Indicator:	No
Human Exposure Controls Indicator:	N/A
Groundwater Controls Indicator:	N/A
Operating TSD Universe:	Not reported
Full Enforcement Universe:	Not reported
Significant Non-Complier Universe:	No

Map ID  
 Direction  
 Distance  
 Elevation

MAP FINDINGS

Site

Database(s)

EDR ID Number  
 EPA ID Number

**MOTOR WAY ENGINEERING (Continued)**

**1008889228**

Unaddressed Significant Non-Complier Universe: No  
 Addressed Significant Non-Complier Universe: No  
 Significant Non-Complier With a Compliance Schedule Universe: No  
 Financial Assurance Required: Not reported  
 Handler Date of Last Change: 2005-10-20 00:00:00.0  
 Recognized Trader-Importer: No  
 Recognized Trader-Exporter: No  
 Importer of Spent Lead Acid Batteries: No  
 Exporter of Spent Lead Acid Batteries: No  
 Recycler Activity Without Storage: Not reported  
 Manifest Broker: Not reported  
 Sub-Part P Indicator: No

Historic Generators:

Receive Date: 1999-03-06 00:00:00.0  
 Handler Name: MOTOR WAY ENGINEERING  
 Federal Waste Generator Description: Not a generator, verified  
 State District Owner: Not reported  
 Large Quantity Handler of Universal Waste: No  
 Recognized Trader Importer: No  
 Recognized Trader Exporter: No  
 Spent Lead Acid Battery Importer: No  
 Spent Lead Acid Battery Exporter: No  
 Current Record: Yes  
 Non Storage Recycler Activity: Not reported  
 Electronic Manifest Broker: Not reported

List of NAICS Codes and Descriptions:

NAICS Codes: No NAICS Codes Found

Facility Has Received Notices of Violations:

Violations: No Violations Found

Evaluation Action Summary:

Evaluations: No Evaluations Found

R120  
 NNE  
 < 1/8  
 0.042 mi.  
 224 ft.

**GOULET SUPPLY COMP. (341 ELM ST.)**  
**341 ELM STREET**  
**MANCHESTER, NH**  
 Site 1 of 3 in cluster R

**NH LUST S104325204**  
**N/A**

Relative:  
 Higher  
 Actual:  
 202 ft.

LUST:  
 Name: GOULET SUPPLY COMP. (341 ELM ST.)  
 Address: 341 ELM STREET  
 City,State,Zip: MANCHESTER, NH  
 Facility ID: 199207013  
 Project Type: LUST  
 Project Manager: **CLOSED**  
 Project Site Description: **LEAKING UNDERGROUND STORAGE TANK PROJECT**  
 Expired Date: **Not reported**

Map ID  
Direction  
Distance  
Elevation

MAP FINDINGS

Site

Database(s) EDR ID Number  
EPA ID Number

121  
South  
< 1/8  
0.046 mi.  
243 ft.

**B A ROY STEEL ERECTORS INC**  
**49 HANCOCK ST**  
**MANCHESTER, NH**

**NH UST** **U003083186**  
**N/A**

**Relative:**  
**Higher**

UST:

**Actual:**  
**207 ft.**

Name: B A ROY STEEL ERECTORS INC  
Address: 49 HANCOCK ST  
City: MANCHESTER  
Facility ID: 110778  
Facility Type: CONTRACTOR  
Site Number: 198604129  
Owner Name: B A ROY STEEL ERECTORS INC  
Owner Type: COMMERCIAL/RESIDENTIAL  
Owner Title: Not reported  
Owner Address: 49 HANCOCK ST  
Owner Address2: Not reported  
Owner City,St,Zip: MANCHESTER, NH 03101  
Manager Name: STANLEY ZIEMBA  
Manager Title: PRESIDENT

Tank ID: 1  
Status: INACTIVE  
Capacity (gal): 2500  
Temporary Closed Date: 11/11/1911  
Tank Filled Removed: Not reported  
Compartment: NO  
Tank Diameter In Inches: Not reported  
Construction Material Comments: Not reported  
Meets Dec 22 2015 Deadline: Not reported  
Leak Line Detection: Not reported  
Leak Line Detection Installed Date: Not reported  
Leak Line Detection Test Pass Fail: Not reported  
Drop Tube Pass Fail: Not reported  
Drain Valve Replaced Date: Not reported  
Dry Beak Installed Date: Not reported  
Inv Monitor Review Date: Not reported  
Dispenser Pan: Not reported  
Overfill Length In Inches: Not reported  
Release Detection (RD) Tank Type: NONE LISTED  
RD Tank Type Installed Date: Not reported  
RD Tank Type Tested Date: Not reported  
RD Tank Type Test Pass Fail: Not reported  
RD Piping Type: NONE  
RD Piping Installed Date: Not reported  
RD Piping Tested Date: Not reported  
RD Piping Test Pass Fail: Not reported  
Corrosion Protection (CP) Tank: Not reported  
CP Tank Installed Date: Not reported  
CP Tank Tested Date: Not reported  
CP Tank Test Pass Fail: Not reported  
CP Piping: Not reported  
CP Piping Installed Date: Not reported  
CP Piping Tested Date: Not reported  
CP Piping Test Pass Fail: Not reported  
CP Fitting: Not reported  
CP Fitting Installed Date: Not reported  
CP Fitting Tested Date: Not reported

Map ID  
Direction  
Distance  
Elevation

MAP FINDINGS

Site

Database(s)

EDR ID Number  
EPA ID Number

**B A ROY STEEL ERECTORS INC (Continued)**

**U003083186**

CP Fitting Test Pass Fail: Not reported  
CP Log Date: Not reported  
Tank Tightness Test Pass Fail: Not reported  
Piping Tightness Test Date: Not reported  
Piping Tightness Test Pass Fail: Not reported  
Piping Material Comments: Not reported  
Install Date: 11/11/1911  
Last Test: Not reported  
Spill Installed: Not reported  
Overfill: Not reported  
Line Leak Detection: Not reported  
Permanent Closure: 12/01/1999  
Tank Material: STEEL - BARE/GALV  
Closure Date: 01/13/2000  
Tank Secondary: NO  
Product Stored: #2 HEATING OIL  
Overfill Type: Not reported  
Pipe Secondary: NO  
Pipe Material: STEEL - BARE/GALV  
Pipe System: Not reported

**S122**  
**ENE**  
**< 1/8**  
**0.046 mi.**  
**245 ft.**

**M & M AUTO REPAIR**  
**170 VALLEY ST**  
**MANCHESTER, NH 03103**

**NH UST 1000344437**  
**RCRA NonGen / NLR NHD132338047**  
**RI MANIFEST**

**Site 1 of 2 in cluster S**

**Relative:**  
**Higher**

UST:

**Actual:**  
**223 ft.**

Name: SKIP BOOTH & SONS  
Address: 170 VALLEY ST  
City: MANCHESTER  
Facility ID: 220229  
Facility Type: COMMERCIAL  
Site Number: 198605647  
Owner Name: ALBERT A BOURQUE  
Owner Type: COMMERCIAL/RESIDENTIAL  
Owner Title: Not reported  
Owner Address: 170 VALLEY ST  
Owner Address2: Not reported  
Owner City,St,Zip: MANCHESTER, NH 03101  
Manager Name: ALBERT A. BOURQUE  
Manager Title: OWNER  
  
Tank ID: 1  
Status: INACTIVE  
Capacity (gal): 500  
Temporary Closed Date: Not reported  
Tank Filled Removed: Not reported  
Compartment: NO  
Tank Diameter In Inches: Not reported  
Construction Material Comments: Not reported  
Meets Dec 22 2015 Deadline: Not reported  
Leak Line Detection: Not reported  
Leak Line Detection Installed Date: Not reported  
Leak Line Detection Test Pass Fail: Not reported  
Drop Tube Pass Fail: Not reported  
Drain Valve Replaced Date: Not reported  
Dry Beak Installed Date: Not reported

Map ID  
Direction  
Distance  
Elevation

MAP FINDINGS

Site

Database(s)

EDR ID Number  
EPA ID Number

**M & M AUTO REPAIR (Continued)**

1000344437

Inv Monitor Review Date: Not reported  
Dispenser Pan: Not reported  
Overfill Length In Inches: Not reported  
Release Detection (RD) Tank Type: NONE LISTED  
RD Tank Type Installed Date: Not reported  
RD Tank Type Tested Date: Not reported  
RD Tank Type Test Pass Fail: Not reported  
RD Piping Type: NONE  
RD Piping Installed Date: Not reported  
RD Piping Tested Date: Not reported  
RD Piping Test Pass Fail: Not reported  
Corrosion Protection (CP) Tank: Not reported  
CP Tank Installed Date: Not reported  
CP Tank Tested Date: Not reported  
CP Tank Test Pass Fail: Not reported  
CP Piping: Not reported  
CP Piping Installed Date: Not reported  
CP Piping Tested Date: Not reported  
CP Piping Test Pass Fail: Not reported  
CP Fitting: Not reported  
CP Fitting Installed Date: Not reported  
CP Fitting Tested Date: Not reported  
CP Fitting Test Pass Fail: Not reported  
CP Log Date: Not reported  
Tank Tightness Test Pass Fail: Not reported  
Piping Tightness Test Date: Not reported  
Piping Tightness Test Pass Fail: Not reported  
Piping Material Comments: Not reported  
Install Date: 01/01/1956  
Last Test: Not reported  
Spill Installed: Not reported  
Overfill: Not reported  
Line Leak Detection: Not reported  
Permanent Closure: 11/03/1989  
Tank Material: STEEL - BARE/GALV  
Closure Date: 11/06/1989  
Tank Secondary: NO  
Product Stored: USED / WASTE OIL  
Overfill Type: Not reported  
Pipe Secondary: NO  
Pipe Material: UNKNOWN  
Pipe System: Not reported

**RCRA NonGen / NLR:**

Date Form Received by Agency: 2007-05-02 00:00:00.0  
Handler Name: M & M AUTO REPAIR  
Handler Address: 170 VALLEY ST  
Handler City,State,Zip: MANCHESTER, NH 03103  
EPA ID: NHD132338047  
Contact Name: STEPHEN MICHAUD  
Contact Address: 170 VALLEY ST  
Contact City,State,Zip: MANCHESTER, NH 03103  
Contact Telephone: 603-627-8444  
Contact Fax: Not reported  
Contact Email: Not reported  
Contact Title: Not reported  
EPA Region: 01

Map ID  
 Direction  
 Distance  
 Elevation

MAP FINDINGS

Site

Database(s)

EDR ID Number  
 EPA ID Number

**M & M AUTO REPAIR (Continued)**

**1000344437**

Land Type:	Private
Federal Waste Generator Description:	Not a generator, verified
Non-Notifier:	Not reported
Biennial Report Cycle:	Not reported
Accessibility:	Not reported
Active Site Indicator:	Not reported
State District Owner:	Not reported
State District:	Not reported
Mailing Address:	170 VALLEY ST
Mailing City, State, Zip:	MANCHESTER, NH 03103
Owner Name:	RON FARMIER (RONS TOY SHOP)
Owner Type:	Private
Operator Name:	RON FARMIER (RONS TOY SHOP)
Operator Type:	Private
Short-Term Generator Activity:	No
Importer Activity:	No
Mixed Waste Generator:	No
Transporter Activity:	No
Transfer Facility Activity:	No
Recycler Activity with Storage:	No
Small Quantity On-Site Burner Exemption:	No
Smelting Melting and Refining Furnace Exemption:	No
Underground Injection Control:	No
Off-Site Waste Receipt:	No
Universal Waste Indicator:	No
Universal Waste Destination Facility:	No
Federal Universal Waste:	No
Active Site Fed-Reg Treatment Storage and Disposal Facility:	Not reported
Active Site Converter Treatment storage and Disposal Facility:	Not reported
Active Site State-Reg Treatment Storage and Disposal Facility:	Not reported
Active Site State-Reg Handler:	---
Federal Facility Indicator:	Not reported
Hazardous Secondary Material Indicator:	NN
Sub-Part K Indicator:	Not reported
Commercial TSD Indicator:	No
Treatment Storage and Disposal Type:	Not reported
2018 GPRC Permit Baseline:	Not on the Baseline
2018 GPRC Renewals Baseline:	Not on the Baseline
Permit Renewals Workload Universe:	Not reported
Permit Workload Universe:	Not reported
Permit Progress Universe:	Not reported
Post-Closure Workload Universe:	Not reported
Closure Workload Universe:	Not reported
202 GPRC Corrective Action Baseline:	No
Corrective Action Workload Universe:	No
Subject to Corrective Action Universe:	No
Non-TSDs Where RCRA CA has Been Imposed Universe:	No
TSDs Potentially Subject to CA Under 3004 (u)/(v) Universe:	No
TSDs Only Subject to CA under Discretionary Auth Universe:	No
Corrective Action Priority Ranking:	No NCAPS ranking
Environmental Control Indicator:	No
Institutional Control Indicator:	No
Human Exposure Controls Indicator:	N/A
Groundwater Controls Indicator:	N/A
Operating TSD Universe:	Not reported
Full Enforcement Universe:	Not reported
Significant Non-Complier Universe:	No

Map ID  
Direction  
Distance  
Elevation

MAP FINDINGS

Site

Database(s)

EDR ID Number  
EPA ID Number

**M & M AUTO REPAIR (Continued)**

**1000344437**

Unaddressed Significant Non-Complier Universe: No  
Addressed Significant Non-Complier Universe: No  
Significant Non-Complier With a Compliance Schedule Universe: No  
Financial Assurance Required: Not reported  
Handler Date of Last Change: 2007-07-02 00:00:00.0  
Recognized Trader-Importer: No  
Recognized Trader-Exporter: No  
Importer of Spent Lead Acid Batteries: No  
Exporter of Spent Lead Acid Batteries: No  
Recycler Activity Without Storage: Not reported  
Manifest Broker: Not reported  
Sub-Part P Indicator: No

Hazardous Waste Summary:

Waste Code: D001  
Waste Description: IGNITABLE WASTE

Waste Code: D039  
Waste Description: TETRACHLOROETHYLENE

Handler - Owner Operator:

Owner/Operator Indicator: Operator  
Owner/Operator Name: RON FARMIER (RONS TOY SHOP)  
Legal Status: Private  
Date Became Current: 2000-01-04 00:00:00.  
Date Ended Current: Not reported  
Owner/Operator Address: 235 ELM ST  
Owner/Operator City,State,Zip: MANCHESTER, NH 03103  
Owner/Operator Telephone: 603-669-9682  
Owner/Operator Telephone Ext: Not reported  
Owner/Operator Fax: Not reported  
Owner/Operator Email: Not reported

Owner/Operator Indicator: Owner  
Owner/Operator Name: SKIP BOOTH & DIANE BOOTH  
Legal Status: Private  
Date Became Current: 2001-01-08 00:00:00.  
Date Ended Current: Not reported  
Owner/Operator Address: 170 VALLEY ST  
Owner/Operator City,State,Zip: MANCHESTER, NH 03103  
Owner/Operator Telephone: 603-555-1212  
Owner/Operator Telephone Ext: Not reported  
Owner/Operator Fax: Not reported  
Owner/Operator Email: Not reported

Owner/Operator Indicator: Owner  
Owner/Operator Name: RON FARMIER (RONS TOY SHOP)  
Legal Status: Private  
Date Became Current: 2000-01-04 00:00:00.  
Date Ended Current: Not reported  
Owner/Operator Address: 235 ELM ST  
Owner/Operator City,State,Zip: MANCHESTER, NH 03103  
Owner/Operator Telephone: 603-669-9682  
Owner/Operator Telephone Ext: Not reported  
Owner/Operator Fax: Not reported



Map ID  
Direction  
Distance  
Elevation

MAP FINDINGS

Site

Database(s)

EDR ID Number  
EPA ID Number

**M & M AUTO REPAIR (Continued)**

**1000344437**

Owner/Operator Email: Not reported

Owner/Operator Indicator: Owner  
Owner/Operator Name: RON FARMIER (RONS TOY SHOP)  
Legal Status: Private  
Date Became Current: 2000-01-04 00:00:00.  
Date Ended Current: Not reported  
Owner/Operator Address: 235 ELM ST  
Owner/Operator City,State,Zip: MANCHESTER, NH 03103  
Owner/Operator Telephone: 603-669-9682  
Owner/Operator Telephone Ext: Not reported  
Owner/Operator Fax: Not reported  
Owner/Operator Email: Not reported

Owner/Operator Indicator: Operator  
Owner/Operator Name: RON FARMIER (RONS TOY SHOP)  
Legal Status: Private  
Date Became Current: 2000-01-04 00:00:00.  
Date Ended Current: Not reported  
Owner/Operator Address: 235 ELM ST  
Owner/Operator City,State,Zip: MANCHESTER, NH 03103  
Owner/Operator Telephone: 603-669-9682  
Owner/Operator Telephone Ext: Not reported  
Owner/Operator Fax: Not reported  
Owner/Operator Email: Not reported

Historic Generators:

Receive Date: 2005-04-26 00:00:00.0  
Handler Name: M & M AUTO REPAIR  
Federal Waste Generator Description: Conditionally Exempt Small Quantity Generator  
State District Owner: Not reported  
Large Quantity Handler of Universal Waste: No  
Recognized Trader Importer: No  
Recognized Trader Exporter: No  
Spent Lead Acid Battery Importer: No  
Spent Lead Acid Battery Exporter: No  
Current Record: No  
Non Storage Recycler Activity: Not reported  
Electronic Manifest Broker: Not reported

Receive Date: 2007-05-02 00:00:00.0  
Handler Name: M & M AUTO REPAIR  
Federal Waste Generator Description: Not a generator, verified  
State District Owner: Not reported  
Large Quantity Handler of Universal Waste: No  
Recognized Trader Importer: No  
Recognized Trader Exporter: No  
Spent Lead Acid Battery Importer: No  
Spent Lead Acid Battery Exporter: No  
Current Record: Yes  
Non Storage Recycler Activity: Not reported  
Electronic Manifest Broker: Not reported

Receive Date: 1986-04-30 00:00:00.0  
Handler Name: M & M AUTO REPAIR  
Federal Waste Generator Description: Not a generator, verified  
State District Owner: Not reported

Map ID  
Direction  
Distance  
Elevation

MAP FINDINGS

Site

Database(s)

EDR ID Number  
EPA ID Number

**M & M AUTO REPAIR (Continued)**

**1000344437**

Large Quantity Handler of Universal Waste: No  
Recognized Trader Importer: No  
Recognized Trader Exporter: No  
Spent Lead Acid Battery Importer: No  
Spent Lead Acid Battery Exporter: No  
Current Record: No  
Non Storage Recycler Activity: Not reported  
Electronic Manifest Broker: Not reported

Receive Date: 2000-04-12 00:00:00.0  
Handler Name: M & M AUTO REPAIR  
Federal Waste Generator Description: Conditionally Exempt Small Quantity Generator  
State District Owner: Not reported  
Large Quantity Handler of Universal Waste: No  
Recognized Trader Importer: No  
Recognized Trader Exporter: No  
Spent Lead Acid Battery Importer: No  
Spent Lead Acid Battery Exporter: No  
Current Record: No  
Non Storage Recycler Activity: Not reported  
Electronic Manifest Broker: Not reported

List of NAICS Codes and Descriptions:  
NAICS Codes: No NAICS Codes Found

Facility Has Received Notices of Violations:  
Violations: No Violations Found

Evaluation Action Summary:  
Evaluations: No Evaluations Found

RI MANIFEST:  
Name: M&M AUTO REPAIR  
Address: 170 VALLEY ST  
City,State,Zip: MANCHESTER, NH 03103  
EPA Id: NHD132338047  
GEN Cert Date: 3/14/2003  
Manifest Document Number: CTF1145894  
Waste Description: RQ WASTE PETROLEUM DISTILLATES NOS  
TSDf Id: RID084802842  
TSDf Name: United Oil Recovery  
Qty: 10  
WT/Vol Units: G  
TSDf Date: Not reported  
Transporter 2 Id: Not reported  
Item Number: a  
Transporter 2 Name: Not reported  
Transporter Name 2: UNITED INDUSTRIAL SERVICES  
Transporter EPAID: CTD021816889  
Transporter Receipt Date: 3/14/2003  
Number Of Containers: 1  
Container Type: DM  
Waste Code1: D001, ,  
Waste Code2: Not reported

Map ID  
Direction  
Distance  
Elevation

MAP FINDINGS

Site

Database(s)

EDR ID Number  
EPA ID Number

**M & M AUTO REPAIR (Continued)**

1000344437

Waste Code3:	Not reported
Waste Code4:	Not reported
Waste Code5:	Not reported
Waste Code6:	Not reported
Fee Exempt Code:	Not reported
Comment:	Not reported
Transporter Name 2:	Not reported
Company Permit Number:	Not reported
Year:	Not reported
Quarter:	Not reported
Transporter Contact Name:	Not reported
Transporter Contact Email:	Not reported
Filing Date:	Not reported
Total Fee:	Not reported
Billing Name:	Not reported
Paid Date:	Not reported
Paid Time:	Not reported
Facility Receipt Date:	Not reported
Fee:	Not reported
Manifest Created Date:	Not reported
Manifest Updated Date:	Not reported
<b>RI MANIFEST:</b>	
Transporter Receipt Date:	8/9/2007
Number Of Containers:	1
Container Type:	DM
Waste Code1:	D001
Waste Code2:	D039
Waste Code3:	Not reported
Waste Code4:	Not reported
Waste Code5:	Not reported
Waste Code6:	Not reported
Comment:	Not reported
Fee Exempt Code:	Not reported
TSD Name:	United Oil Recovery Inc
TSD Id:	RID084802842
Transporter Name 2:	Not reported
Company Permit Number:	Not reported
Year:	Not reported
EPA ID:	NHD132338047
Manifest Docket Number:	000038459UIS
Quarter:	Not reported
Waste Description:	RQ WASTE PETROLEUM DISTILLATES NOS
Transporter Contact Name:	Not reported
Quantity:	10
Transporter Contact Email:	Not reported
WT/Vol Units:	G
Filing Date:	Not reported
Total Fee:	Not reported
Item Number:	a
Transporter Name:	UNITED INDUSTRIAL SERVICES
Billing Name:	Not reported
Transporter EPA ID:	CTD021816889
Date Paid:	Not reported
Time Paid:	Not reported
GEN Cert Date:	8/9/2007
Facility Receipt Date:	Not reported
Fee:	Not reported

Map ID  
Direction  
Distance  
Elevation

MAP FINDINGS

Site

Database(s)

EDR ID Number  
EPA ID Number

**M & M AUTO REPAIR (Continued)**

1000344437

Transporter 2 Receipt Date:	Not reported
Manifest Created Date:	Not reported
TSDF Receipt Date:	8/9/2007
Transporter 2 ID:	Not reported
Manifest Updated Date:	Not reported
Transporter Receipt Date:	8/9/2007
Number Of Containers:	1
Container Type:	DM
Waste Code1:	D001
Waste Code2:	D039
Waste Code3:	Not reported
Waste Code4:	Not reported
Waste Code5:	Not reported
Waste Code6:	Not reported
Comment:	Not reported
Fee Exempt Code:	Not reported
TSDF Name:	United Oil Recovery Inc
TSDF Id:	RID084802842
Transporter Name 2:	Not reported
Company Permit Number:	Not reported
Year:	Not reported
EPA ID:	NHD132338047
Manifest Docket Number:	000038459UIS
Quarter:	Not reported
Waste Description:	RQ WASTE PETROLEUM DISTILLATES NOS
Transporter Contact Name:	Not reported
Quantity:	10
Transporter Contact Email:	Not reported
WT/Vol Units:	G
Filing Date:	Not reported
Total Fee:	Not reported
Item Number:	a
Transporter Name:	UNITED INDUSTRIAL SERVICES
Billing Name:	Not reported
Transporter EPA ID:	CTD021816889
Date Paid:	Not reported
Time Paid:	Not reported
GEN Cert Date:	8/9/2007
Facility Receipt Date:	Not reported
Fee:	Not reported
Transporter 2 Receipt Date:	Not reported
Manifest Created Date:	Not reported
TSDF Receipt Date:	8/9/2007
Transporter 2 ID:	Not reported
Manifest Updated Date:	Not reported
Transporter Receipt Date:	3/14/2003
Number Of Containers:	1
Container Type:	DM
Waste Code1:	D001, ,
Waste Code2:	Not reported
Waste Code3:	Not reported
Waste Code4:	Not reported
Waste Code5:	Not reported
Waste Code6:	Not reported
Comment:	Not reported

Map ID  
Direction  
Distance  
Elevation

MAP FINDINGS

Site

Database(s)

EDR ID Number  
EPA ID Number

**M & M AUTO REPAIR (Continued)**

1000344437

Fee Exempt Code:	Not reported
TSD Name:	United Oil Recovery
TSD ID:	RID084802842
Transporter Name 2:	Not reported
Company Permit Number:	Not reported
Year:	Not reported
EPA ID:	NHD132338047
Manifest Docket Number:	CTF1145894
Quarter:	Not reported
Waste Description:	RQ WASTE PETROLEUM DISTILLATES NOS
Transporter Contact Name:	Not reported
Quantity:	10
Transporter Contact Email:	Not reported
WT/Vol Units:	G
Filing Date:	Not reported
Total Fee:	Not reported
Item Number:	a
Transporter Name:	UNITED INDUSTRIAL SERVICES
Billing Name:	Not reported
Transporter EPA ID:	CTD021816889
Date Paid:	Not reported
Time Paid:	Not reported
GEN Cert Date:	3/14/2003
Facility Receipt Date:	Not reported
Fee:	Not reported
Transporter 2 Receipt Date:	Not reported
Manifest Created Date:	Not reported
TSD Receipt Date:	Not reported
Transporter 2 ID:	Not reported
Manifest Updated Date:	Not reported
Transporter Receipt Date:	3/14/2003
Number Of Containers:	1
Container Type:	DM
Waste Code1:	D001, ,
Waste Code2:	Not reported
Waste Code3:	Not reported
Waste Code4:	Not reported
Waste Code5:	Not reported
Waste Code6:	Not reported
Comment:	Not reported
Fee Exempt Code:	Not reported
TSD Name:	United Oil Recovery
TSD ID:	RID084802842
Transporter Name 2:	Not reported
Company Permit Number:	Not reported
Year:	Not reported
EPA ID:	NHD132338047
Manifest Docket Number:	CTF1145894
Quarter:	Not reported
Waste Description:	RQ WASTE PETROLEUM DISTILLATES NOS
Transporter Contact Name:	Not reported
Quantity:	10
Transporter Contact Email:	Not reported
WT/Vol Units:	G
Filing Date:	Not reported
Total Fee:	Not reported

Map ID  
Direction  
Distance  
Elevation

MAP FINDINGS

Site

Database(s)

EDR ID Number  
EPA ID Number

**M & M AUTO REPAIR (Continued)**

**1000344437**

Item Number: a  
Transporter Name: UNITED INDUSTRIAL SERVICES  
Billing Name: Not reported  
Transporter EPA ID: CTD021816889  
Date Paid: Not reported  
Time Paid: Not reported  
GEN Cert Date: 3/14/2003  
Facility Receipt Date: Not reported  
Fee: Not reported  
Transporter 2 Receipt Date: Not reported  
Manifest Created Date: Not reported  
TSDf Receipt Date: Not reported  
Transporter 2 ID: Not reported  
Manifest Updated Date: Not reported

Transporter Receipt Date: Not reported  
Number Of Containers: 0  
Container Type: Not reported  
Waste Code1: D001  
Waste Code2: Not reported  
Waste Code3: Not reported  
Waste Code4: Not reported  
Waste Code5: Not reported  
Waste Code6: Not reported  
Comment: Not reported  
Fee Exempt Code: Not reported  
TSDf Name: Chem-Pak Corporation  
TSDf Id: RID084802842  
Transporter Name 2: Not reported  
Company Permit Number: Not reported  
Year: Not reported  
EPA ID: NHD132338047  
Manifest Docket Number: RIG0198349  
Quarter: Not reported  
Waste Description: WASTE COMBUSTIBLE LIQUID N.O.S.  
Transporter Contact Name: Not reported  
Quantity: 8  
Transporter Contact Email: Not reported  
WT/Vol Units: G  
Filing Date: Not reported  
Total Fee: Not reported  
Item Number: 13391  
Transporter Name: CYCLE SOLVE CORPORATION  
Billing Name: Not reported  
Transporter EPA ID: RID982194987  
Date Paid: Not reported  
Time Paid: Not reported  
GEN Cert Date: 7/3/2002  
Facility Receipt Date: Not reported  
Fee: Not reported  
Transporter 2 Receipt Date: Not reported  
Manifest Created Date: Not reported  
TSDf Receipt Date: Not reported  
Transporter 2 ID: Not reported  
Manifest Updated Date: Not reported

Transporter Receipt Date: Not reported

Map ID  
Direction  
Distance  
Elevation

MAP FINDINGS

Site

Database(s)

EDR ID Number  
EPA ID Number

**M & M AUTO REPAIR (Continued)**

**1000344437**

Number Of Containers: 0  
Container Type: Not reported  
Waste Code1: Not reported  
Waste Code2: Not reported  
Waste Code3: Not reported  
Waste Code4: Not reported  
Waste Code5: Not reported  
Waste Code6: Not reported  
Comment: Not reported  
Fee Exempt Code: Not reported  
TSDf Name: Chem-Pak Corporation  
TSDf Id: RID084802842  
Transporter Name 2: Not reported  
Company Permit Number: Not reported  
Year: Not reported  
EPA ID: NHD132338047  
Manifest Docket Number: RIG0201684  
Quarter: Not reported  
Waste Description: WASTE COMBUSTIBLE LIQUID N.O.S.  
Transporter Contact Name: Not reported  
Quantity: 7  
Transporter Contact Email: Not reported  
WT/Vol Units: G  
Filing Date: Not reported  
Total Fee: Not reported  
Item Number: 16039  
Transporter Name: CYCLE SOLVE CORPORATION  
Billing Name: Not reported  
Transporter EPA ID: RID982194987  
Date Paid: Not reported  
Time Paid: Not reported  
GEN Cert Date: 9/23/2002  
Facility Receipt Date: Not reported  
Fee: Not reported  
Transporter 2 Receipt Date: Not reported  
Manifest Created Date: Not reported  
TSDf Receipt Date: Not reported  
Transporter 2 ID: Not reported  
Manifest Updated Date: Not reported  
  
Transporter Receipt Date: Not reported  
Number Of Containers: 0  
Container Type: Not reported  
Waste Code1: D001  
Waste Code2: Not reported  
Waste Code3: Not reported  
Waste Code4: Not reported  
Waste Code5: Not reported  
Waste Code6: Not reported  
Comment: Not reported  
Fee Exempt Code: Not reported  
TSDf Name: Chem-Pak Corporation  
TSDf Id: RID084802842  
Transporter Name 2: Not reported  
Company Permit Number: Not reported  
Year: Not reported  
EPA ID: NHD132338047

Map ID  
Direction  
Distance  
Elevation

MAP FINDINGS

Site

Database(s)

EDR ID Number  
EPA ID Number

**M & M AUTO REPAIR (Continued)**

**1000344437**

Manifest Docket Number: RIG0194429  
Quarter: Not reported  
Waste Description: WASTE COMBUSTIBLE LIQUID N.O.S.  
Transporter Contact Name: Not reported  
Quantity: 10  
Transporter Contact Email: Not reported  
WT/Vol Units: G  
Filing Date: Not reported  
Total Fee: Not reported  
Item Number: 6202  
Transporter Name: CYCLE SOLVE CORPORATION  
Billing Name: Not reported  
Transporter EPA ID: RID982194987  
Date Paid: Not reported  
Time Paid: Not reported  
GEN Cert Date: 4/15/2002  
Facility Receipt Date: Not reported  
Fee: Not reported  
Transporter 2 Receipt Date: Not reported  
Manifest Created Date: Not reported  
TSDf Receipt Date: Not reported  
Transporter 2 ID: Not reported  
Manifest Updated Date: Not reported  
  
Transporter Receipt Date: Not reported  
Number Of Containers: 0  
Container Type: Not reported  
Waste Code1: D001  
Waste Code2: Not reported  
Waste Code3: Not reported  
Waste Code4: Not reported  
Waste Code5: Not reported  
Waste Code6: Not reported  
Comment: Not reported  
Fee Exempt Code: Not reported  
TSDf Name: Chem-Pak Corporation  
TSDf Id: RID084802842  
Transporter Name 2: Not reported  
Company Permit Number: Not reported  
Year: Not reported  
EPA ID: NHD132338047  
Manifest Docket Number: RIG0190789  
Quarter: Not reported  
Waste Description: WASTE COMBUSTIBLE LIQUID N.O.S.  
Transporter Contact Name: Not reported  
Quantity: 7  
Transporter Contact Email: Not reported  
WT/Vol Units: G  
Filing Date: Not reported  
Total Fee: Not reported  
Item Number: 1  
Transporter Name: CYCLE SOLVE CORPORATION  
Billing Name: Not reported  
Transporter EPA ID: RID982194987  
Date Paid: Not reported  
Time Paid: Not reported  
GEN Cert Date: 1/23/2002



Map ID  
Direction  
Distance  
Elevation

MAP FINDINGS

Site

Database(s)

EDR ID Number  
EPA ID Number

**M & M AUTO REPAIR (Continued)**

1000344437

Facility Receipt Date:	Not reported
Fee:	Not reported
Transporter 2 Receipt Date:	Not reported
Manifest Created Date:	Not reported
TSDF Receipt Date:	Not reported
Transporter 2 ID:	Not reported
Manifest Updated Date:	Not reported
Transporter Receipt Date:	Not reported
Number Of Containers:	0
Container Type:	Not reported
Waste Code1:	D001
Waste Code2:	Not reported
Waste Code3:	Not reported
Waste Code4:	Not reported
Waste Code5:	Not reported
Waste Code6:	Not reported
Comment:	Not reported
Fee Exempt Code:	Not reported
TSDF Name:	Chem-Pak Corporation
TSDF Id:	RID084802842
Transporter Name 2:	Not reported
Company Permit Number:	Not reported
Year:	Not reported
EPA ID:	NHD132338047
Manifest Docket Number:	RIG0198349
Quarter:	Not reported
Waste Description:	WASTE COMBUSTIBLE LIQUID N.O.S.
Transporter Contact Name:	Not reported
Quantity:	8
Transporter Contact Email:	Not reported
WT/Vol Units:	G
Filing Date:	Not reported
Total Fee:	Not reported
Item Number:	13391
Transporter Name:	CYCLE SOLVE CORPORATION
Billing Name:	Not reported
Transporter EPA ID:	RID982194987
Date Paid:	Not reported
Time Paid:	Not reported
GEN Cert Date:	7/3/2002
Facility Receipt Date:	Not reported
Fee:	Not reported
Transporter 2 Receipt Date:	Not reported
Manifest Created Date:	Not reported
TSDF Receipt Date:	Not reported
Transporter 2 ID:	Not reported
Manifest Updated Date:	Not reported
Transporter Receipt Date:	Not reported
Number Of Containers:	0
Container Type:	Not reported
Waste Code1:	D001
Waste Code2:	Not reported
Waste Code3:	Not reported
Waste Code4:	Not reported
Waste Code5:	Not reported

Map ID  
Direction  
Distance  
Elevation

MAP FINDINGS

Site

Database(s)

EDR ID Number  
EPA ID Number

**M & M AUTO REPAIR (Continued)**

**1000344437**

Waste Code6:	Not reported
Comment:	Not reported
Fee Exempt Code:	Not reported
TSDf Name:	Chem-Pak Corporation
TSDf Id:	RID084802842
Transporter Name 2:	Not reported
Company Permit Number:	Not reported
Year:	Not reported
EPA ID:	NHD132338047
Manifest Docket Number:	RIG0190789
Quarter:	Not reported
Waste Description:	WASTE COMBUSTIBLE LIQUID N.O.S.
Transporter Contact Name:	Not reported
Quantity:	7
Transporter Contact Email:	Not reported
WT/Vol Units:	G
Filing Date:	Not reported
Total Fee:	Not reported
Item Number:	1
Transporter Name:	CYCLE SOLVE CORPORATION
Billing Name:	Not reported
Transporter EPA ID:	RID982194987
Date Paid:	Not reported
Time Paid:	Not reported
GEN Cert Date:	1/23/2002
Facility Receipt Date:	Not reported
Fee:	Not reported
Transporter 2 Receipt Date:	Not reported
Manifest Created Date:	Not reported
TSDf Receipt Date:	Not reported
Transporter 2 ID:	Not reported
Manifest Updated Date:	Not reported
Transporter Receipt Date:	Not reported
Number Of Containers:	0
Container Type:	Not reported
Waste Code1:	D001
Waste Code2:	Not reported
Waste Code3:	Not reported
Waste Code4:	Not reported
Waste Code5:	Not reported
Waste Code6:	Not reported
Comment:	Not reported
Fee Exempt Code:	Not reported
TSDf Name:	Chem-Pak Corporation
TSDf Id:	RID084802842
Transporter Name 2:	Not reported
Company Permit Number:	Not reported
Year:	Not reported
EPA ID:	NHD132338047
Manifest Docket Number:	RIG0194429
Quarter:	Not reported
Waste Description:	WASTE COMBUSTIBLE LIQUID N.O.S.
Transporter Contact Name:	Not reported
Quantity:	10
Transporter Contact Email:	Not reported
WT/Vol Units:	G

Map ID  
 Direction  
 Distance  
 Elevation

MAP FINDINGS

Site

Database(s)

EDR ID Number  
 EPA ID Number

**M & M AUTO REPAIR (Continued)**

**1000344437**

Filing Date:	Not reported
Total Fee:	Not reported
Item Number:	6202
Transporter Name:	CYCLE SOLVE CORPORATION
Billing Name:	Not reported
Transporter EPA ID:	RID982194987
Date Paid:	Not reported
Time Paid:	Not reported
GEN Cert Date:	4/15/2002
Facility Receipt Date:	Not reported
Fee:	Not reported
Transporter 2 Receipt Date:	Not reported
Manifest Created Date:	Not reported
TSDf Receipt Date:	Not reported
Transporter 2 ID:	Not reported
Manifest Updated Date:	Not reported

[Click this hyperlink](#) while viewing on your computer to access  
 4 additional RI\_MANIFEST: record(s) in the EDR Site Report.

**S123**  
**ENE**  
**< 1/8**  
**0.046 mi.**  
**245 ft.**

**M & M AUTO REPAIR**  
**170 VALLEY ST**  
**MANCHESTER, NH 03103**

**EDR Hist Auto**    **1020687837**  
**N/A**

**Site 2 of 2 in cluster S**

**Relative:**  
**Higher**

EDR Hist Auto

**Actual:**  
**223 ft.**

Year:	Name:	Type:
1985	SKIP BOOTH & SON*	General Automotive Repair Shops
1986	SKIP BOOTH & SON*	General Automotive Repair Shops
1986	SKIP BOOTHS AUTO SERV	General Automotive Repair Shops
1987	SKIP BOOTHS AUTO SERV	General Automotive Repair Shops
1987	SKIP BOOTH & SON*	General Automotive Repair Shops
1988	SKIP BOOTH & SON	General Automotive Repair Shops
1989	SKIP BOOTH & SON	General Automotive Repair Shops
1990	SKIP BOOTH & SON	General Automotive Repair Shops
1994	BOOTH AUTO SERVICE INC	General Automotive Repair Shops
1998	M & M AUTO REPAIR	Gasoline Service Stations
1999	M & M AUTO REPAIR	Gasoline Service Stations
2000	M & M AUTO REPAIR	Gasoline Service Stations
2001	M & M AUTO REPAIR	Gasoline Service Stations
2002	M & M AUTO REPAIR	Gasoline Service Stations
2003	M & M AUTO REPAIR	Gasoline Service Stations
2004	M & M AUTO REPAIR	Gasoline Service Stations
2005	M & M AUTO REPAIR	Gasoline Service Stations
2006	M & M AUTO REPAIR	Gasoline Service Stations
2007	M & M AUTO REPAIR	Gasoline Service Stations
2008	M & M AUTO REPAIR	Gasoline Service Stations

Map ID  
 Direction  
 Distance  
 Elevation

MAP FINDINGS

Site

Database(s)

EDR ID Number  
 EPA ID Number

**T124**  
**SSE**  
 < 1/8  
 0.049 mi.  
 258 ft.

**ST LAURENT PROPERTY**  
**20 WELSH AVENUE**  
**MANCHESTER, NH**

**Site 1 of 3 in cluster T**

**NH ALLSITES**    **S105855016**  
 N/A

**Relative:**  
**Higher**  
**Actual:**  
**219 ft.**

**ALLSITES:**  
 Name: ST LAURENT PROPERTY  
 Address: 20 WELSH AVENUE  
 City,State,Zip: MANCHESTER, NH  
 Facility ID: 200305011  
 Project Type: OPUF  
 Project Description: ON-PREMISE USE FAC. CONTAINING FUEL OIL  
 Project Manager: CLOSED  
 Expiration Date: Not reported

**T125**  
**SSE**  
 < 1/8  
 0.049 mi.  
 258 ft.

**STLAURENT GARY RESIDENCE**  
**20 WELCH AVE**  
**MANCHESTER, NH 03104**

**Site 2 of 3 in cluster T**

**RCRA NonGen / NLR**    **1008890867**  
**NHD510180078**

**Relative:**  
**Higher**  
**Actual:**  
**219 ft.**

**RCRA NonGen / NLR:**  
 Date Form Received by Agency: 2003-08-11 00:00:00.0  
 Handler Name: STLAURENT GARY RESIDENCE  
 Handler Address: 20 WELCH AVE  
 Handler City,State,Zip: MANCHESTER, NH 03104  
 EPA ID: NHD510180078  
 Contact Name: GARY STLAURENT  
 Contact Address: 20 WELCH AVE  
 Contact City,State,Zip: MANCHESTER, NH 03104  
 Contact Telephone: 603-785-3572  
 Contact Fax: Not reported  
 Contact Email: Not reported  
 Contact Title: Not reported  
 EPA Region: 01  
 Land Type: Private  
 Federal Waste Generator Description: Not a generator, verified  
 Non-Notifier: Not reported  
 Biennial Report Cycle: Not reported  
 Accessibility: Not reported  
 Active Site Indicator: Not reported  
 State District Owner: Not reported  
 State District: Not reported  
 Mailing Address: 20 WELCH AVE  
 Mailing City,State,Zip: MANCHESTER, NH 03104  
 Owner Name: Not reported  
 Owner Type: Not reported  
 Operator Name: Not reported  
 Operator Type: Not reported  
 Short-Term Generator Activity: No  
 Importer Activity: No  
 Mixed Waste Generator: No  
 Transporter Activity: No  
 Transfer Facility Activity: No  
 Recycler Activity with Storage: No  
 Small Quantity On-Site Burner Exemption: No  
 Smelting Melting and Refining Furnace Exemption: No  
 Underground Injection Control: No  
 Off-Site Waste Receipt: No

Map ID  
 Direction  
 Distance  
 Elevation

MAP FINDINGS

Site

Database(s)

EDR ID Number  
 EPA ID Number

**STLAURENT GARY RESIDENCE (Continued)**

**1008890867**

Universal Waste Indicator:	No
Universal Waste Destination Facility:	No
Federal Universal Waste:	No
Active Site Fed-Reg Treatment Storage and Disposal Facility:	Not reported
Active Site Converter Treatment storage and Disposal Facility:	Not reported
Active Site State-Reg Treatment Storage and Disposal Facility:	Not reported
Active Site State-Reg Handler:	---
Federal Facility Indicator:	Not reported
Hazardous Secondary Material Indicator:	NN
Sub-Part K Indicator:	Not reported
Commercial TSD Indicator:	No
Treatment Storage and Disposal Type:	Not reported
2018 GPRA Permit Baseline:	Not on the Baseline
2018 GPRA Renewals Baseline:	Not on the Baseline
Permit Renewals Workload Universe:	Not reported
Permit Workload Universe:	Not reported
Permit Progress Universe:	Not reported
Post-Closure Workload Universe:	Not reported
Closure Workload Universe:	Not reported
202 GPRA Corrective Action Baseline:	No
Corrective Action Workload Universe:	No
Subject to Corrective Action Universe:	No
Non-TSDs Where RCRA CA has Been Imposed Universe:	No
TSDs Potentially Subject to CA Under 3004 (u)/(v) Universe:	No
TSDs Only Subject to CA under Discretionary Auth Universe:	No
Corrective Action Priority Ranking:	No NCAPS ranking
Environmental Control Indicator:	No
Institutional Control Indicator:	No
Human Exposure Controls Indicator:	N/A
Groundwater Controls Indicator:	N/A
Operating TSDF Universe:	Not reported
Full Enforcement Universe:	Not reported
Significant Non-Complier Universe:	No
Unaddressed Significant Non-Complier Universe:	No
Addressed Significant Non-Complier Universe:	No
Significant Non-Complier With a Compliance Schedule Universe:	No
Financial Assurance Required:	Not reported
Handler Date of Last Change:	2005-10-20 00:00:00.0
Recognized Trader-Importer:	No
Recognized Trader-Exporter:	No
Importer of Spent Lead Acid Batteries:	No
Exporter of Spent Lead Acid Batteries:	No
Recycler Activity Without Storage:	Not reported
Manifest Broker:	Not reported
Sub-Part P Indicator:	No

Historic Generators:

Receive Date:	2003-08-11 00:00:00.0
Handler Name:	STLAURENT GARY RESIDENCE
Federal Waste Generator Description:	Not a generator, verified
State District Owner:	Not reported
Large Quantity Handler of Universal Waste:	No
Recognized Trader Importer:	No
Recognized Trader Exporter:	No
Spent Lead Acid Battery Importer:	No
Spent Lead Acid Battery Exporter:	No

Map ID  
 Direction  
 Distance  
 Elevation

MAP FINDINGS

Site

Database(s)

EDR ID Number  
 EPA ID Number

**STLAURENT GARY RESIDENCE (Continued)**

**1008890867**

Current Record:	Yes
Non Storage Recycler Activity:	Not reported
Electronic Manifest Broker:	Not reported
List of NAICS Codes and Descriptions:	
NAICS Codes:	No NAICS Codes Found
Facility Has Received Notices of Violations:	
Violations:	No Violations Found
Evaluation Action Summary:	
Evaluations:	No Evaluations Found

**U126**  
**SW**  
 < 1/8  
 0.052 mi.  
 276 ft.

**PSNH**  
**163 HANCOCK ST**  
**MANCHESTER, NH 03103**

**RCRA NonGen / NLR**

**100889650**  
**NHD510161193**

**Site 1 of 4 in cluster U**

**Relative:**  
**Lower**  
**Actual:**  
**173 ft.**

RCRA NonGen / NLR:	
Date Form Received by Agency:	2000-07-11 00:00:00.0
Handler Name:	PSNH
Handler Address:	163 HANCOCK ST
Handler City,State,Zip:	MANCHESTER, NH 03103
EPA ID:	NHD510161193
Contact Name:	RON TETU
Contact Address:	P O BOX 330
Contact City,State,Zip:	MANCHESTER, NH 03105-0330
Contact Telephone:	603-634-2494
Contact Fax:	Not reported
Contact Email:	Not reported
Contact Title:	Not reported
EPA Region:	01
Land Type:	Private
Federal Waste Generator Description:	Not a generator, verified
Non-Notifier:	Not reported
Biennial Report Cycle:	Not reported
Accessibility:	Not reported
Active Site Indicator:	Not reported
State District Owner:	Not reported
State District:	Not reported
Mailing Address:	P O BOX 330
Mailing City,State,Zip:	MANCHESTER, NH 03105-0330
Owner Name:	Not reported
Owner Type:	Not reported
Operator Name:	Not reported
Operator Type:	Not reported
Short-Term Generator Activity:	No
Importer Activity:	No
Mixed Waste Generator:	No
Transporter Activity:	No
Transfer Facility Activity:	No
Recycler Activity with Storage:	No
Small Quantity On-Site Burner Exemption:	No
Smelting Melting and Refining Furnace Exemption:	No

Map ID  
 Direction  
 Distance  
 Elevation

MAP FINDINGS

Site

Database(s)

EDR ID Number  
 EPA ID Number

**PSNH (Continued)**

**1008889650**

Underground Injection Control:	No
Off-Site Waste Receipt:	No
Universal Waste Indicator:	No
Universal Waste Destination Facility:	No
Federal Universal Waste:	No
Active Site Fed-Reg Treatment Storage and Disposal Facility:	Not reported
Active Site Converter Treatment storage and Disposal Facility:	Not reported
Active Site State-Reg Treatment Storage and Disposal Facility:	Not reported
Active Site State-Reg Handler:	---
Federal Facility Indicator:	Not reported
Hazardous Secondary Material Indicator:	NN
Sub-Part K Indicator:	Not reported
Commercial TSD Indicator:	No
Treatment Storage and Disposal Type:	Not reported
2018 GPRA Permit Baseline:	Not on the Baseline
2018 GPRA Renewals Baseline:	Not on the Baseline
Permit Renewals Workload Universe:	Not reported
Permit Workload Universe:	Not reported
Permit Progress Universe:	Not reported
Post-Closure Workload Universe:	Not reported
Closure Workload Universe:	Not reported
202 GPRA Corrective Action Baseline:	No
Corrective Action Workload Universe:	No
Subject to Corrective Action Universe:	No
Non-TSDFs Where RCRA CA has Been Imposed Universe:	No
TSDFs Potentially Subject to CA Under 3004 (u)/(v) Universe:	No
TSDFs Only Subject to CA under Discretionary Auth Universe:	No
Corrective Action Priority Ranking:	No NCAPS ranking
Environmental Control Indicator:	No
Institutional Control Indicator:	No
Human Exposure Controls Indicator:	N/A
Groundwater Controls Indicator:	N/A
Operating TSDF Universe:	Not reported
Full Enforcement Universe:	Not reported
Significant Non-Complier Universe:	No
Unaddressed Significant Non-Complier Universe:	No
Addressed Significant Non-Complier Universe:	No
Significant Non-Complier With a Compliance Schedule Universe:	No
Financial Assurance Required:	Not reported
Handler Date of Last Change:	2005-10-20 00:00:00.0
Recognized Trader-Importer:	No
Recognized Trader-Exporter:	No
Importer of Spent Lead Acid Batteries:	No
Exporter of Spent Lead Acid Batteries:	No
Recycler Activity Without Storage:	Not reported
Manifest Broker:	Not reported
Sub-Part P Indicator:	No

**Historic Generators:**

Receive Date:	2000-07-11 00:00:00.0
Handler Name:	PSNH
Federal Waste Generator Description:	Not a generator, verified
State District Owner:	Not reported
Large Quantity Handler of Universal Waste:	No
Recognized Trader Importer:	No
Recognized Trader Exporter:	No

Map ID  
 Direction  
 Distance  
 Elevation

MAP FINDINGS

Site

Database(s)

EDR ID Number  
 EPA ID Number

**PSNH (Continued)**

**1008889650**

Spent Lead Acid Battery Importer:	No
Spent Lead Acid Battery Exporter:	No
Current Record:	Yes
Non Storage Recycler Activity:	Not reported
Electronic Manifest Broker:	Not reported
List of NAICS Codes and Descriptions:	
NAICS Codes:	No NAICS Codes Found
Facility Has Received Notices of Violations:	
Violations:	No Violations Found
Evaluation Action Summary:	
Evaluations:	No Evaluations Found

**U127**  
**SW**  
**< 1/8**  
**0.052 mi.**  
**276 ft.**

**TYSON PREPARED FOODS**  
**163 HANCOCK ST**  
**MANCHESTER, NH 03103**

**RCRA NonGen / NLR**

**1008884025**  
**NHD510061880**

**Site 2 of 4 in cluster U**

**Relative:**  
**Lower**  
  
**Actual:**  
**173 ft.**

RCRA NonGen / NLR:	
Date Form Received by Agency:	2004-04-01 00:00:00.0
Handler Name:	TYSON PREPARED FOODS
Handler Address:	163 HANCOCK ST
Handler City,State,Zip:	MANCHESTER, NH 03103
EPA ID:	NHD510061880
Contact Name:	FUAD IDRIZOVIC
Contact Address:	163 HANCOCK ST
Contact City,State,Zip:	MANCHESTER, NH 03103
Contact Telephone:	603-669-3200
Contact Fax:	Not reported
Contact Email:	Not reported
Contact Title:	Not reported
EPA Region:	01
Land Type:	Private
Federal Waste Generator Description:	Not a generator, verified
Non-Notifier:	Not reported
Biennial Report Cycle:	Not reported
Accessibility:	Not reported
Active Site Indicator:	Not reported
State District Owner:	Not reported
State District:	Not reported
Mailing Address:	163 HANCOCK ST
Mailing City,State,Zip:	MANCHESTER, NH 03103
Owner Name:	Not reported
Owner Type:	Not reported
Operator Name:	Not reported
Operator Type:	Not reported
Short-Term Generator Activity:	No
Importer Activity:	No
Mixed Waste Generator:	No
Transporter Activity:	No
Transfer Facility Activity:	No
Recycler Activity with Storage:	No



Map ID  
 Direction  
 Distance  
 Elevation

MAP FINDINGS

Site

Database(s)

EDR ID Number  
 EPA ID Number

**TYSON PREPARED FOODS (Continued)**

**1008884025**

Small Quantity On-Site Burner Exemption:	No
Smelting Melting and Refining Furnace Exemption:	No
Underground Injection Control:	No
Off-Site Waste Receipt:	No
Universal Waste Indicator:	No
Universal Waste Destination Facility:	No
Federal Universal Waste:	No
Active Site Fed-Reg Treatment Storage and Disposal Facility:	Not reported
Active Site Converter Treatment storage and Disposal Facility:	Not reported
Active Site State-Reg Treatment Storage and Disposal Facility:	Not reported
Active Site State-Reg Handler:	---
Federal Facility Indicator:	Not reported
Hazardous Secondary Material Indicator:	NN
Sub-Part K Indicator:	Not reported
Commercial TSD Indicator:	No
Treatment Storage and Disposal Type:	Not reported
2018 GPRA Permit Baseline:	Not on the Baseline
2018 GPRA Renewals Baseline:	Not on the Baseline
Permit Renewals Workload Universe:	Not reported
Permit Workload Universe:	Not reported
Permit Progress Universe:	Not reported
Post-Closure Workload Universe:	Not reported
Closure Workload Universe:	Not reported
202 GPRA Corrective Action Baseline:	No
Corrective Action Workload Universe:	No
Subject to Corrective Action Universe:	No
Non-TSDFs Where RCRA CA has Been Imposed Universe:	No
TSDFs Potentially Subject to CA Under 3004 (u)/(v) Universe:	No
TSDFs Only Subject to CA under Discretionary Auth Universe:	No
Corrective Action Priority Ranking:	No NCAPS ranking
Environmental Control Indicator:	No
Institutional Control Indicator:	No
Human Exposure Controls Indicator:	N/A
Groundwater Controls Indicator:	N/A
Operating TSDF Universe:	Not reported
Full Enforcement Universe:	Not reported
Significant Non-Complier Universe:	No
Unaddressed Significant Non-Complier Universe:	No
Addressed Significant Non-Complier Universe:	No
Significant Non-Complier With a Compliance Schedule Universe:	No
Financial Assurance Required:	Not reported
Handler Date of Last Change:	2005-10-20 00:00:00.0
Recognized Trader-Importer:	No
Recognized Trader-Exporter:	No
Importer of Spent Lead Acid Batteries:	No
Exporter of Spent Lead Acid Batteries:	No
Recycler Activity Without Storage:	Not reported
Manifest Broker:	Not reported
Sub-Part P Indicator:	No

Historic Generators:

Receive Date:	2004-04-01 00:00:00.0
Handler Name:	TYSON PREPARED FOODS
Federal Waste Generator Description:	Not a generator, verified
State District Owner:	Not reported
Large Quantity Handler of Universal Waste:	No

Map ID  
 Direction  
 Distance  
 Elevation

MAP FINDINGS

Site

Database(s)

EDR ID Number  
 EPA ID Number

**TYSON PREPARED FOODS (Continued)**

**1008884025**

Recognized Trader Importer:	No
Recognized Trader Exporter:	No
Spent Lead Acid Battery Importer:	No
Spent Lead Acid Battery Exporter:	No
Current Record:	Yes
Non Storage Recycler Activity:	Not reported
Electronic Manifest Broker:	Not reported
List of NAICS Codes and Descriptions:	
NAICS Codes:	No NAICS Codes Found
Facility Has Received Notices of Violations:	
Violations:	No Violations Found
Evaluation Action Summary:	
Evaluations:	No Evaluations Found

**U128**  
**SW**  
 < 1/8  
 0.052 mi.  
 276 ft.

**GRANITE STATE PACKING CO INC**  
**163 HANCOCK ST**  
**MANCHESTER, NH 03108**  
 Site 3 of 4 in cluster U

**RCRA NonGen / NLR**    **1004749172**  
**NHD500020029**

**Relative:**  
**Lower**  
**Actual:**  
**173 ft.**

RCRA NonGen / NLR:	
Date Form Received by Agency:	2005-07-18 00:00:00.0
Handler Name:	GRANITE STATE PACKING CO INC
Handler Address:	163 HANCOCK ST
Handler City,State,Zip:	MANCHESTER, NH 03108
EPA ID:	NHD500020029
Contact Name:	DOUG BAXTER
Contact Address:	PO BOX 5220
Contact City,State,Zip:	MANCHESTER, NH 03101
Contact Telephone:	804-798-8357
Contact Fax:	Not reported
Contact Email:	Not reported
Contact Title:	Not reported
EPA Region:	01
Land Type:	Private
Federal Waste Generator Description:	Not a generator, verified
Non-Notifier:	Not reported
Biennial Report Cycle:	Not reported
Accessibility:	Not reported
Active Site Indicator:	Not reported
State District Owner:	Not reported
State District:	Not reported
Mailing Address:	PO BOX 5220
Mailing City,State,Zip:	MANCHESTER, NH 03101
Owner Name:	Not reported
Owner Type:	Not reported
Operator Name:	Not reported
Operator Type:	Not reported
Short-Term Generator Activity:	No
Importer Activity:	No
Mixed Waste Generator:	No
Transporter Activity:	No

Map ID  
 Direction  
 Distance  
 Elevation

MAP FINDINGS

Site

Database(s)

EDR ID Number  
 EPA ID Number

**GRANITE STATE PACKING CO INC (Continued)**

**1004749172**

Transfer Facility Activity:	No
Recycler Activity with Storage:	No
Small Quantity On-Site Burner Exemption:	No
Smelting Melting and Refining Furnace Exemption:	No
Underground Injection Control:	No
Off-Site Waste Receipt:	No
Universal Waste Indicator:	No
Universal Waste Destination Facility:	No
Federal Universal Waste:	No
Active Site Fed-Reg Treatment Storage and Disposal Facility:	Not reported
Active Site Converter Treatment storage and Disposal Facility:	Not reported
Active Site State-Reg Treatment Storage and Disposal Facility:	Not reported
Active Site State-Reg Handler:	---
Federal Facility Indicator:	Not reported
Hazardous Secondary Material Indicator:	NN
Sub-Part K Indicator:	Not reported
Commercial TSD Indicator:	No
Treatment Storage and Disposal Type:	Not reported
2018 GPRC Permit Baseline:	Not on the Baseline
2018 GPRC Renewals Baseline:	Not on the Baseline
Permit Renewals Workload Universe:	Not reported
Permit Workload Universe:	Not reported
Permit Progress Universe:	Not reported
Post-Closure Workload Universe:	Not reported
Closure Workload Universe:	Not reported
202 GPRC Corrective Action Baseline:	No
Corrective Action Workload Universe:	No
Subject to Corrective Action Universe:	No
Non-TSDs Where RCRA CA has Been Imposed Universe:	No
TSDs Potentially Subject to CA Under 3004 (u)/(v) Universe:	No
TSDs Only Subject to CA under Discretionary Auth Universe:	No
Corrective Action Priority Ranking:	No NCAPS ranking
Environmental Control Indicator:	No
Institutional Control Indicator:	No
Human Exposure Controls Indicator:	N/A
Groundwater Controls Indicator:	N/A
Operating TSDF Universe:	Not reported
Full Enforcement Universe:	Not reported
Significant Non-Complier Universe:	No
Unaddressed Significant Non-Complier Universe:	No
Addressed Significant Non-Complier Universe:	No
Significant Non-Complier With a Compliance Schedule Universe:	No
Financial Assurance Required:	Not reported
Handler Date of Last Change:	2005-10-20 00:00:00.0
Recognized Trader-Importer:	No
Recognized Trader-Exporter:	No
Importer of Spent Lead Acid Batteries:	No
Exporter of Spent Lead Acid Batteries:	No
Recycler Activity Without Storage:	Not reported
Manifest Broker:	Not reported
Sub-Part P Indicator:	No

Hazardous Waste Summary:

Waste Code: D001  
 Waste Description: IGNITABLE WASTE

Map ID  
Direction  
Distance  
Elevation

MAP FINDINGS

Site

Database(s)

EDR ID Number  
EPA ID Number

**GRANITE STATE PACKING CO INC (Continued)**

**1004749172**

Handler - Owner Operator:

Owner/Operator Indicator:	Owner
Owner/Operator Name:	GRANITE STATE PACKING CO INC
Legal Status:	Private
Date Became Current:	Not reported
Date Ended Current:	Not reported
Owner/Operator Address:	PO BOX 5220
Owner/Operator City,State,Zip:	MANCHESTER, NH 03101
Owner/Operator Telephone:	603-669-3303
Owner/Operator Telephone Ext:	Not reported
Owner/Operator Fax:	Not reported
Owner/Operator Email:	Not reported

Historic Generators:

Receive Date:	2005-07-18 00:00:00.0
Handler Name:	GRANITE STATE PACKING CO INC
Federal Waste Generator Description:	Not a generator, verified
State District Owner:	Not reported
Large Quantity Handler of Universal Waste:	No
Recognized Trader Importer:	No
Recognized Trader Exporter:	No
Spent Lead Acid Battery Importer:	No
Spent Lead Acid Battery Exporter:	No
Current Record:	Yes
Non Storage Recycler Activity:	Not reported
Electronic Manifest Broker:	Not reported

Receive Date:	1996-12-16 00:00:00.0
Handler Name:	GRANITE STATE PACKING CO INC
Federal Waste Generator Description:	Conditionally Exempt Small Quantity Generator
State District Owner:	Not reported
Large Quantity Handler of Universal Waste:	No
Recognized Trader Importer:	No
Recognized Trader Exporter:	No
Spent Lead Acid Battery Importer:	No
Spent Lead Acid Battery Exporter:	No
Current Record:	No
Non Storage Recycler Activity:	Not reported
Electronic Manifest Broker:	Not reported

List of NAICS Codes and Descriptions:

NAICS Code:	311611
NAICS Description:	ANIMAL (EXCEPT POULTRY) SLAUGHTERING

Facility Has Received Notices of Violations:

Violations:	No Violations Found
-------------	---------------------

Evaluation Action Summary:

Evaluations:	No Evaluations Found
--------------	----------------------

Map ID  
 Direction  
 Distance  
 Elevation

MAP FINDINGS

Site

Database(s)

EDR ID Number  
 EPA ID Number

<b>U129</b> <b>SW</b> <b>&lt; 1/8</b> <b>0.052 mi.</b> <b>276 ft.</b>	<b>AQUA LABORATORIES</b> <b>163 HANCOCK ST</b> <b>MANCHESTER, NH 03101</b>  <b>Site 4 of 4 in cluster U</b>	<b>RCRA NonGen / NLR</b>	<b>1008891196</b> <b>NHD510184609</b>
<b>Relative:</b> <b>Lower</b>  <b>Actual:</b> <b>173 ft.</b>	RCRA NonGen / NLR: Date Form Received by Agency: Handler Name: Handler Address: Handler City,State,Zip: EPA ID: Contact Name: Contact Address: Contact City,State,Zip: Contact Telephone: Contact Fax: Contact Email: Contact Title: EPA Region: Land Type: Federal Waste Generator Description: Non-Notifier: Biennial Report Cycle: Accessibility: Active Site Indicator: State District Owner: State District: Mailing Address: Mailing City,State,Zip: Owner Name: Owner Type: Operator Name: Operator Type: Short-Term Generator Activity: Importer Activity: Mixed Waste Generator: Transporter Activity: Transfer Facility Activity: Recycler Activity with Storage: Small Quantity On-Site Burner Exemption: Smelting Melting and Refining Furnace Exemption: Underground Injection Control: Off-Site Waste Receipt: Universal Waste Indicator: Universal Waste Destination Facility: Federal Universal Waste: Active Site Fed-Reg Treatment Storage and Disposal Facility: Active Site Converter Treatment storage and Disposal Facility: Active Site State-Reg Treatment Storage and Disposal Facility: Active Site State-Reg Handler: Federal Facility Indicator: Hazardous Secondary Material Indicator: Sub-Part K Indicator: Commercial TSD Indicator: Treatment Storage and Disposal Type: 2018 GPRR Permit Baseline: 2018 GPRR Renewals Baseline: Permit Renewals Workload Universe:	AQUA LABORATORIES	2004-04-01 00:00:00.0  163 HANCOCK ST MANCHESTER, NH 03101 NHD510184609 BRENT WING 163 HANCOCK ST MANCHESTER, NH 03101 978-388-3989 Not reported Not reported Not reported 01 Private Not a generator, verified Not reported Not reported Not reported Not reported Not reported Not reported 163 HANCOCK ST MANCHESTER, NH 03101 Not reported Not reported Not reported Not reported No No No No No No No No No No No No No No No No Not reported Not reported Not reported --- Not reported NN Not reported No Not reported Not on the Baseline Not on the Baseline Not reported

Map ID  
 Direction  
 Distance  
 Elevation

MAP FINDINGS

Site

Database(s)

EDR ID Number  
 EPA ID Number

**AQUA LABORATORIES (Continued)**

**1008891196**

Permit Workload Universe:	Not reported
Permit Progress Universe:	Not reported
Post-Closure Workload Universe:	Not reported
Closure Workload Universe:	Not reported
202 GPRA Corrective Action Baseline:	No
Corrective Action Workload Universe:	No
Subject to Corrective Action Universe:	No
Non-TSDFs Where RCRA CA has Been Imposed Universe:	No
TSDFs Potentially Subject to CA Under 3004 (u)/(v) Universe:	No
TSDFs Only Subject to CA under Discretionary Auth Universe:	No
Corrective Action Priority Ranking:	No NCAPS ranking
Environmental Control Indicator:	No
Institutional Control Indicator:	No
Human Exposure Controls Indicator:	N/A
Groundwater Controls Indicator:	N/A
Operating TSDF Universe:	Not reported
Full Enforcement Universe:	Not reported
Significant Non-Complier Universe:	No
Unaddressed Significant Non-Complier Universe:	No
Addressed Significant Non-Complier Universe:	No
Significant Non-Complier With a Compliance Schedule Universe:	No
Financial Assurance Required:	Not reported
Handler Date of Last Change:	2005-10-20 00:00:00.0
Recognized Trader-Importer:	No
Recognized Trader-Exporter:	No
Importer of Spent Lead Acid Batteries:	No
Exporter of Spent Lead Acid Batteries:	No
Recycler Activity Without Storage:	Not reported
Manifest Broker:	Not reported
Sub-Part P Indicator:	No

Historic Generators:

Receive Date:	2004-04-01 00:00:00.0
Handler Name:	AQUA LABORATORIES
Federal Waste Generator Description:	Not a generator, verified
State District Owner:	Not reported
Large Quantity Handler of Universal Waste:	No
Recognized Trader Importer:	No
Recognized Trader Exporter:	No
Spent Lead Acid Battery Importer:	No
Spent Lead Acid Battery Exporter:	No
Current Record:	Yes
Non Storage Recycler Activity:	Not reported
Electronic Manifest Broker:	Not reported

List of NAICS Codes and Descriptions:

NAICS Codes:	No NAICS Codes Found
--------------	----------------------

Facility Has Received Notices of Violations:

Violations:	No Violations Found
-------------	---------------------

Evaluation Action Summary:

Evaluations:	No Evaluations Found
--------------	----------------------

Map ID  
 Direction  
 Distance  
 Elevation

MAP FINDINGS

Site

Database(s)

EDR ID Number  
 EPA ID Number

V130  
 SE  
 < 1/8  
 0.060 mi.  
 318 ft.

**MOTORCYCLES OF MANCHESTER INC**  
**98 WILLOW ST**  
**MANCHESTER, NH 03103**

RCRA NonGen / NLR

1000341120  
 NHD982750671

**Site 1 of 8 in cluster V**

**Relative:  
 Higher**

RCRA NonGen / NLR:

**Actual:  
 222 ft.**

Date Form Received by Agency:	2010-12-02 00:00:00.0
Handler Name:	MOTORCYCLES OF MANCHESTER INC
Handler Address:	98 WILLOW ST
Handler City,State,Zip:	MANCHESTER, NH 03103
EPA ID:	NHD982750671
Contact Name:	JOEL WHEELER
Contact Address:	Not reported
Contact City,State,Zip:	Not reported
Contact Telephone:	603-627-3957
Contact Fax:	Not reported
Contact Email:	Not reported
Contact Title:	Not reported
EPA Region:	01
Land Type:	Private
Federal Waste Generator Description:	Not a generator, verified
Non-Notifier:	Not reported
Biennial Report Cycle:	Not reported
Accessibility:	Not reported
Active Site Indicator:	Not reported
State District Owner:	Not reported
State District:	Not reported
Mailing Address:	98 WILLOW ST
Mailing City,State,Zip:	MANCHESTER, NH 03103
Owner Name:	MOTORCYCLES OF
Owner Type:	Private
Operator Name:	MOTORCYCLES OF
Operator Type:	Private
Short-Term Generator Activity:	No
Importer Activity:	No
Mixed Waste Generator:	No
Transporter Activity:	No
Transfer Facility Activity:	No
Recycler Activity with Storage:	No
Small Quantity On-Site Burner Exemption:	No
Smelting Melting and Refining Furnace Exemption:	No
Underground Injection Control:	No
Off-Site Waste Receipt:	No
Universal Waste Indicator:	No
Universal Waste Destination Facility:	No
Federal Universal Waste:	No
Active Site Fed-Reg Treatment Storage and Disposal Facility:	Not reported
Active Site Converter Treatment storage and Disposal Facility:	Not reported
Active Site State-Reg Treatment Storage and Disposal Facility:	Not reported
Active Site State-Reg Handler:	---
Federal Facility Indicator:	Not reported
Hazardous Secondary Material Indicator:	NN
Sub-Part K Indicator:	Not reported
Commercial TSD Indicator:	No
Treatment Storage and Disposal Type:	Not reported
2018 GPRA Permit Baseline:	Not on the Baseline
2018 GPRA Renewals Baseline:	Not on the Baseline
Permit Renewals Workload Universe:	Not reported

Map ID  
Direction  
Distance  
Elevation

MAP FINDINGS

Site

Database(s)

EDR ID Number  
EPA ID Number

**MOTORCYCLES OF MANCHESTER INC (Continued)**

**1000341120**

Permit Workload Universe:	Not reported
Permit Progress Universe:	Not reported
Post-Closure Workload Universe:	Not reported
Closure Workload Universe:	Not reported
202 GPRA Corrective Action Baseline:	No
Corrective Action Workload Universe:	No
Subject to Corrective Action Universe:	No
Non-TSDFs Where RCRA CA has Been Imposed Universe:	No
TSDFs Potentially Subject to CA Under 3004 (u)/(v) Universe:	No
TSDFs Only Subject to CA under Discretionary Auth Universe:	No
Corrective Action Priority Ranking:	No NCAPS ranking
Environmental Control Indicator:	No
Institutional Control Indicator:	No
Human Exposure Controls Indicator:	N/A
Groundwater Controls Indicator:	N/A
Operating TSDF Universe:	Not reported
Full Enforcement Universe:	Not reported
Significant Non-Complier Universe:	No
Unaddressed Significant Non-Complier Universe:	No
Addressed Significant Non-Complier Universe:	No
Significant Non-Complier With a Compliance Schedule Universe:	No
Financial Assurance Required:	Not reported
Handler Date of Last Change:	2011-01-19 16:53:45.0
Recognized Trader-Importer:	No
Recognized Trader-Exporter:	No
Importer of Spent Lead Acid Batteries:	No
Exporter of Spent Lead Acid Batteries:	No
Recycler Activity Without Storage:	Not reported
Manifest Broker:	Not reported
Sub-Part P Indicator:	No

Hazardous Waste Summary:

Waste Code:	D001
Waste Description:	IGNITABLE WASTE

Handler - Owner Operator:

Owner/Operator Indicator:	Owner
Owner/Operator Name:	MOTORCYCLES OF MANCHESTER
Legal Status:	Private
Date Became Current:	2007-12-03 00:00:00.
Date Ended Current:	Not reported
Owner/Operator Address:	98 WILLOW ST
Owner/Operator City,State,Zip:	MANCHESTER, NH 03103
Owner/Operator Telephone:	603-627-3957
Owner/Operator Telephone Ext:	Not reported
Owner/Operator Fax:	Not reported
Owner/Operator Email:	Not reported

Owner/Operator Indicator:	Owner
Owner/Operator Name:	JOEL WHEELER
Legal Status:	Private
Date Became Current:	Not reported
Date Ended Current:	Not reported
Owner/Operator Address:	OWNERSTREET
Owner/Operator City,State,Zip:	OWNERCITY, NH 99999



Map ID  
Direction  
Distance  
Elevation

MAP FINDINGS

Site

Database(s)

EDR ID Number  
EPA ID Number

**MOTORCYCLES OF MANCHESTER INC (Continued)**

**1000341120**

Owner/Operator Telephone: 603-555-1212  
Owner/Operator Telephone Ext: Not reported  
Owner/Operator Fax: Not reported  
Owner/Operator Email: Not reported

Owner/Operator Indicator: Operator  
Owner/Operator Name: MOTORCYCLES OF MANCHESTER  
Legal Status: Private  
Date Became Current: 2007-12-03 00:00:00.  
Date Ended Current: Not reported  
Owner/Operator Address: 98 WILLOW ST  
Owner/Operator City,State,Zip: MANCHESTER, NH 03103  
Owner/Operator Telephone: 603-627-3957  
Owner/Operator Telephone Ext: Not reported  
Owner/Operator Fax: Not reported  
Owner/Operator Email: Not reported

Owner/Operator Indicator: Owner  
Owner/Operator Name: MOTORCYCLES OF  
Legal Status: Private  
Date Became Current: 2007-12-03 00:00:00.  
Date Ended Current: Not reported  
Owner/Operator Address: 98 WILLOW ST  
Owner/Operator City,State,Zip: MANCHESTER, NH 03103  
Owner/Operator Telephone: 603-627-3957  
Owner/Operator Telephone Ext: Not reported  
Owner/Operator Fax: Not reported  
Owner/Operator Email: Not reported

Owner/Operator Indicator: Operator  
Owner/Operator Name: MOTORCYCLES OF  
Legal Status: Private  
Date Became Current: 2007-12-03 00:00:00.  
Date Ended Current: Not reported  
Owner/Operator Address: 98 WILLOW ST  
Owner/Operator City,State,Zip: MANCHESTER, NH 03103  
Owner/Operator Telephone: 603-627-3957  
Owner/Operator Telephone Ext: Not reported  
Owner/Operator Fax: Not reported  
Owner/Operator Email: Not reported

Historic Generators:

Receive Date: 2003-11-04 00:00:00.0  
Handler Name: MOTORCYCLES OF MANCHESTER INC  
Federal Waste Generator Description: Conditionally Exempt Small Quantity Generator  
State District Owner: Not reported  
Large Quantity Handler of Universal Waste: No  
Recognized Trader Importer: No  
Recognized Trader Exporter: No  
Spent Lead Acid Battery Importer: No  
Spent Lead Acid Battery Exporter: No  
Current Record: No  
Non Storage Recycler Activity: Not reported  
Electronic Manifest Broker: Not reported

Receive Date: 1988-12-23 00:00:00.0  
Handler Name: MOTORCYCLES OF MANCHESTER INC

Map ID  
Direction  
Distance  
Elevation

MAP FINDINGS

Site

Database(s)

EDR ID Number  
EPA ID Number

**MOTORCYCLES OF MANCHESTER INC (Continued)**

**1000341120**

Federal Waste Generator Description: Small Quantity Generator  
State District Owner: Not reported  
Large Quantity Handler of Universal Waste: No  
Recognized Trader Importer: No  
Recognized Trader Exporter: No  
Spent Lead Acid Battery Importer: No  
Spent Lead Acid Battery Exporter: No  
Current Record: No  
Non Storage Recycler Activity: Not reported  
Electronic Manifest Broker: Not reported

Receive Date: 2007-12-03 00:00:00.0  
Handler Name: MOTORCYCLES OF MANCHESTER INC  
Federal Waste Generator Description: Conditionally Exempt Small Quantity Generator  
State District Owner: Not reported  
Large Quantity Handler of Universal Waste: No  
Recognized Trader Importer: No  
Recognized Trader Exporter: No  
Spent Lead Acid Battery Importer: No  
Spent Lead Acid Battery Exporter: No  
Current Record: No  
Non Storage Recycler Activity: Not reported  
Electronic Manifest Broker: Not reported

Receive Date: 2010-12-02 00:00:00.0  
Handler Name: MOTORCYCLES OF MANCHESTER INC  
Federal Waste Generator Description: Not a generator, verified  
State District Owner: Not reported  
Large Quantity Handler of Universal Waste: No  
Recognized Trader Importer: No  
Recognized Trader Exporter: No  
Spent Lead Acid Battery Importer: No  
Spent Lead Acid Battery Exporter: No  
Current Record: Yes  
Non Storage Recycler Activity: Not reported  
Electronic Manifest Broker: Not reported

List of NAICS Codes and Descriptions:

NAICS Code: 441221  
NAICS Description: MOTORCYCLE, ATV, AND PERSONAL WATERCRAFT DEALERS

Facility Has Received Notices of Violations:

Violations: No Violations Found

Evaluation Action Summary:

Evaluations: No Evaluations Found

Map ID  
 Direction  
 Distance  
 Elevation

MAP FINDINGS

Site

Database(s)

EDR ID Number  
 EPA ID Number

<b>R131</b> <b>NNE</b> <b>&lt; 1/8</b> <b>0.061 mi.</b> <b>324 ft.</b>	<b>GOULET SUPPLY CO INC</b> <b>381 ELM ST</b> <b>MANCHESTER, NH 03101</b>  <b>Site 2 of 3 in cluster R</b>	<b>RCRA NonGen / NLR</b>	<b>1007203782</b> <b>NHD510067325</b>
<b>Relative:</b> <b>Higher</b>  <b>Actual:</b> <b>202 ft.</b>	RCRA NonGen / NLR: Date Form Received by Agency: Handler Name: Handler Address: Handler City,State,Zip: EPA ID: Contact Name: Contact Address: Contact City,State,Zip: Contact Telephone: Contact Fax: Contact Email: Contact Title: EPA Region: Land Type: Federal Waste Generator Description: Non-Notifier: Biennial Report Cycle: Accessibility: Active Site Indicator: State District Owner: State District: Mailing Address: Mailing City,State,Zip: Owner Name: Owner Type: Operator Name: Operator Type: Short-Term Generator Activity: Importer Activity: Mixed Waste Generator: Transporter Activity: Transfer Facility Activity: Recycler Activity with Storage: Small Quantity On-Site Burner Exemption: Smelting Melting and Refining Furnace Exemption: Underground Injection Control: Off-Site Waste Receipt: Universal Waste Indicator: Universal Waste Destination Facility: Federal Universal Waste: Active Site Fed-Reg Treatment Storage and Disposal Facility: Active Site Converter Treatment storage and Disposal Facility: Active Site State-Reg Treatment Storage and Disposal Facility: Active Site State-Reg Handler: Federal Facility Indicator: Hazardous Secondary Material Indicator: Sub-Part K Indicator: Commercial TSD Indicator: Treatment Storage and Disposal Type: 2018 GPRA Permit Baseline: 2018 GPRA Renewals Baseline: Permit Renewals Workload Universe:	GOULET SUPPLY CO INC	1999-03-06 00:00:00.0  381 ELM ST MANCHESTER, NH 03101 NHD510067325 ARMAND TURCOTTE 341 ELM ST MANCHESTER, NH 03101 603-669-2170 Not reported Not reported Not reported 01 Private Not a generator, verified Not reported Not reported Not reported Not reported Not reported Not reported 341 ELM ST MANCHESTER, NH 03101 Not reported Not reported Not reported Not reported No No No No No No No No No No No No No No No Not reported Not reported Not reported --- Not reported NN Not reported No Not reported Not on the Baseline Not on the Baseline Not reported

Map ID  
 Direction  
 Distance  
 Elevation

MAP FINDINGS

Site

Database(s)

EDR ID Number  
 EPA ID Number

**GOULET SUPPLY CO INC (Continued)**

**1007203782**

Permit Workload Universe:	Not reported
Permit Progress Universe:	Not reported
Post-Closure Workload Universe:	Not reported
Closure Workload Universe:	Not reported
202 GPRA Corrective Action Baseline:	No
Corrective Action Workload Universe:	No
Subject to Corrective Action Universe:	No
Non-TSDFs Where RCRA CA has Been Imposed Universe:	No
TSDFs Potentially Subject to CA Under 3004 (u)/(v) Universe:	No
TSDFs Only Subject to CA under Discretionary Auth Universe:	No
Corrective Action Priority Ranking:	No NCAPS ranking
Environmental Control Indicator:	No
Institutional Control Indicator:	No
Human Exposure Controls Indicator:	N/A
Groundwater Controls Indicator:	N/A
Operating TSDF Universe:	Not reported
Full Enforcement Universe:	Not reported
Significant Non-Complier Universe:	No
Unaddressed Significant Non-Complier Universe:	No
Addressed Significant Non-Complier Universe:	No
Significant Non-Complier With a Compliance Schedule Universe:	No
Financial Assurance Required:	Not reported
Handler Date of Last Change:	2005-10-20 00:00:00.0
Recognized Trader-Importer:	No
Recognized Trader-Exporter:	No
Importer of Spent Lead Acid Batteries:	No
Exporter of Spent Lead Acid Batteries:	No
Recycler Activity Without Storage:	Not reported
Manifest Broker:	Not reported
Sub-Part P Indicator:	No

Historic Generators:

Receive Date:	1999-03-06 00:00:00.0
Handler Name:	GOULET SUPPLY CO INC
Federal Waste Generator Description:	Not a generator, verified
State District Owner:	Not reported
Large Quantity Handler of Universal Waste:	No
Recognized Trader Importer:	No
Recognized Trader Exporter:	No
Spent Lead Acid Battery Importer:	No
Spent Lead Acid Battery Exporter:	No
Current Record:	Yes
Non Storage Recycler Activity:	Not reported
Electronic Manifest Broker:	Not reported

Receive Date:	2000-04-12 00:00:00.0
Handler Name:	GOULET SUPPLY CO INC
Federal Waste Generator Description:	Not a generator, verified
State District Owner:	Not reported
Large Quantity Handler of Universal Waste:	No
Recognized Trader Importer:	No
Recognized Trader Exporter:	No
Spent Lead Acid Battery Importer:	No
Spent Lead Acid Battery Exporter:	No
Current Record:	No
Non Storage Recycler Activity:	Not reported

Map ID  
 Direction  
 Distance  
 Elevation

MAP FINDINGS

Site

Database(s)

EDR ID Number  
 EPA ID Number

**GOULET SUPPLY CO INC (Continued)**

**1007203782**

Electronic Manifest Broker: Not reported

List of NAICS Codes and Descriptions:  
 NAICS Codes: No NAICS Codes Found

Facility Has Received Notices of Violations:  
 Violations: No Violations Found

Evaluation Action Summary:  
 Evaluations: No Evaluations Found

**T132**  
**SSE**  
 < 1/8  
 0.066 mi.  
 349 ft.

**ONE STOP FOOD MART**  
**31A ELM ST**  
**MANCHESTER, NH 03103**  
 Site 3 of 3 in cluster T

**EDR Hist Auto** **1020610214**  
**N/A**

**Relative:**  
**Higher**

EDR Hist Auto

**Actual:**  
**219 ft.**

Year: Name: Type:  
 1986 ONE STOP FOOD MART Grocery Stores

**W133**  
**ENE**  
 < 1/8  
 0.066 mi.  
 351 ft.

**A W THERRIEN**  
**199 HAYWARD ST**  
**MANCHESTER, NH**  
 Site 1 of 3 in cluster W

**NH LUST** **U001151553**  
**NH UST** **N/A**

**Relative:**  
**Higher**  
**Actual:**  
**224 ft.**

**LUST:**  
 Name: A W THERRIEN  
 Address: 199 HAYWARD ST  
 City,State,Zip: MANCHESTER, NH  
 Facility ID: 199212015  
 Project Type: LUST  
**Project Manager: LAGUEUX**  
**Project Site Description: LEAKING UNDERGROUND STORAGE TANK PROJECT**  
**Expired Date: 04/09/2023**

**UST:**  
 Name: A W THERRIEN  
 Address: 199 HAYWARD ST  
 City: MANCHESTER  
 Facility ID: 110145  
 Facility Type: CONTRACTOR  
 Site Number: 199212015  
 Owner Name: A W THERRIEN COMPANY INC  
 Owner Type: COMMERCIAL/RESIDENTIAL  
 Owner Title: Not reported  
 Owner Address: 199 HAYWARD ST  
 Owner Address2: Not reported  
 Owner City,St,Zip: MANCHESTER, NH 03103  
 Manager Name: DANIEL THERRIEN  
 Manager Title: OWNER

Map ID  
Direction  
Distance  
Elevation

MAP FINDINGS

Site

Database(s)

EDR ID Number  
EPA ID Number

**A W THERRIEN (Continued)**

**U001151553**

Tank ID:	1
Status:	INACTIVE
Capacity (gal):	5000
Temporary Closed Date:	Not reported
Tank Filled Removed:	Not reported
Compartment:	NO
Tank Diameter In Inches:	Not reported
Construction Material Comments:	Not reported
Meets Dec 22 2015 Deadline:	Not reported
Leak Line Detection:	Not reported
Leak Line Detection Installed Date:	Not reported
Leak Line Detection Test Pass Fail:	Not reported
Drop Tube Pass Fail:	Not reported
Drain Valve Replaced Date:	Not reported
Dry Beak Installed Date:	Not reported
Inv Monitor Review Date:	Not reported
Dispenser Pan:	Not reported
Overfill Length In Inches:	Not reported
Release Detection (RD) Tank Type:	NONE LISTED
RD Tank Type Installed Date:	Not reported
RD Tank Type Tested Date:	Not reported
RD Tank Type Test Pass Fail:	Not reported
RD Piping Type:	NONE
RD Piping Installed Date:	Not reported
RD Piping Tested Date:	Not reported
RD Piping Test Pass Fail:	Not reported
Corrosion Protection (CP) Tank:	Not reported
CP Tank Installed Date:	Not reported
CP Tank Tested Date:	Not reported
CP Tank Test Pass Fail:	Not reported
CP Piping:	Not reported
CP Piping Installed Date:	Not reported
CP Piping Tested Date:	Not reported
CP Piping Test Pass Fail:	Not reported
CP Fitting:	Not reported
CP Fitting Installed Date:	Not reported
CP Fitting Tested Date:	Not reported
CP Fitting Test Pass Fail:	Not reported
CP Log Date:	Not reported
Tank Tightness Test Pass Fail:	Not reported
Piping Tightness Test Date:	Not reported
Piping Tightness Test Pass Fail:	Not reported
Piping Material Comments:	Not reported
Install Date:	05/01/1983
Last Test:	Not reported
Spill Installed:	Not reported
Overfill:	Not reported
Line Leak Detection:	Not reported
Permanent Closure:	09/04/1992
Tank Material:	STEEL - BARE/GALV
Closure Date:	10/06/1992
Tank Secondary:	NO
Product Stored:	GASOLINE
Overfill Type:	Not reported
Pipe Secondary:	NO
Pipe Material:	STEEL - BARE/GALV
Pipe System:	Not reported

MAP FINDINGS

Map ID  
Direction  
Distance  
Elevation

Site

Database(s)

EDR ID Number  
EPA ID Number

Map ID	Direction	Distance	Elevation	Site	Database(s)	EDR ID Number	EPA ID Number
W134	ENE	< 1/8	0.066 mi.	A W THERRIEN CO INC 199 HAYWARD ST MANCHESTER, NH 03103	RCRA NonGen / NLR	1009399659	NHD510191174
		351 ft.		Site 2 of 3 in cluster W			
Relative: Higher				RCRA NonGen / NLR:			
Actual: 224 ft.				Date Form Received by Agency:	A W THERRIEN CO INC	2018-03-05 00:00:00.0	
				Handler Name:			
				Handler Address:	199 HAYWARD ST		
				Handler City,State,Zip:	MANCHESTER, NH 03103		
				EPA ID:	NHD510191174		
				Contact Name:	DAN THERRIEN		
				Contact Address:	Not reported		
				Contact City,State,Zip:	Not reported		
				Contact Telephone:	603-669-3344		
				Contact Fax:	Not reported		
				Contact Email:	DAN@THERRIENROOFING.COM		
				Contact Title:	Not reported		
				EPA Region:	01		
				Land Type:	Private		
				Federal Waste Generator Description:	Not a generator, verified		
				Non-Notifier:	Not reported		
				Biennial Report Cycle:	Not reported		
				Accessibility:	Not reported		
				Active Site Indicator:	Not reported		
				State District Owner:	Not reported		
				State District:	Not reported		
				Mailing Address:	199 HAYWARD ST		
				Mailing City,State,Zip:	MANCHESTER, NH 03103		
				Owner Name:	Not reported		
				Owner Type:	Not reported		
				Operator Name:	Not reported		
				Operator Type:	Not reported		
				Short-Term Generator Activity:	No		
				Importer Activity:	No		
				Mixed Waste Generator:	No		
				Transporter Activity:	No		
				Transfer Facility Activity:	No		
				Recycler Activity with Storage:	No		
				Small Quantity On-Site Burner Exemption:	No		
				Smelting Melting and Refining Furnace Exemption:	No		
				Underground Injection Control:	No		
				Off-Site Waste Receipt:	No		
				Universal Waste Indicator:	No		
				Universal Waste Destination Facility:	No		
				Federal Universal Waste:	No		
				Active Site Fed-Reg Treatment Storage and Disposal Facility:	Not reported		
				Active Site Converter Treatment storage and Disposal Facility:	Not reported		
				Active Site State-Reg Treatment Storage and Disposal Facility:	Not reported		
				Active Site State-Reg Handler:	---		
				Federal Facility Indicator:	Not reported		
				Hazardous Secondary Material Indicator:	NN		
				Sub-Part K Indicator:	Not reported		
				Commercial TSD Indicator:	No		
				Treatment Storage and Disposal Type:	Not reported		
				2018 GPRR Permit Baseline:	Not on the Baseline		
				2018 GPRR Renewals Baseline:	Not on the Baseline		
				Permit Renewals Workload Universe:	Not reported		

Map ID  
 Direction  
 Distance  
 Elevation

MAP FINDINGS

Site

Database(s)

EDR ID Number  
 EPA ID Number

**A W THERRIEN CO INC (Continued)**

**1009399659**

Permit Workload Universe:	Not reported
Permit Progress Universe:	Not reported
Post-Closure Workload Universe:	Not reported
Closure Workload Universe:	Not reported
202 GPRA Corrective Action Baseline:	No
Corrective Action Workload Universe:	No
Subject to Corrective Action Universe:	No
Non-TSDFs Where RCRA CA has Been Imposed Universe:	No
TSDFs Potentially Subject to CA Under 3004 (u)/(v) Universe:	No
TSDFs Only Subject to CA under Discretionary Auth Universe:	No
Corrective Action Priority Ranking:	No NCAPS ranking
Environmental Control Indicator:	No
Institutional Control Indicator:	No
Human Exposure Controls Indicator:	N/A
Groundwater Controls Indicator:	N/A
Operating TSDF Universe:	Not reported
Full Enforcement Universe:	Not reported
Significant Non-Complier Universe:	No
Unaddressed Significant Non-Complier Universe:	No
Addressed Significant Non-Complier Universe:	No
Significant Non-Complier With a Compliance Schedule Universe:	No
Financial Assurance Required:	Not reported
Handler Date of Last Change:	2018-07-03 11:06:05.0
Recognized Trader-Importer:	No
Recognized Trader-Exporter:	No
Importer of Spent Lead Acid Batteries:	No
Exporter of Spent Lead Acid Batteries:	No
Recycler Activity Without Storage:	No
Manifest Broker:	No
Sub-Part P Indicator:	No

Hazardous Waste Summary:

Waste Code:	D001
Waste Description:	IGNITABLE WASTE

Historic Generators:

Receive Date:	2006-02-07 00:00:00.0
Handler Name:	A W THERRIEN CO INC
Federal Waste Generator Description:	Large Quantity Generator
State District Owner:	Not reported
Large Quantity Handler of Universal Waste:	No
Recognized Trader Importer:	No
Recognized Trader Exporter:	No
Spent Lead Acid Battery Importer:	No
Spent Lead Acid Battery Exporter:	No
Current Record:	No
Non Storage Recycler Activity:	Not reported
Electronic Manifest Broker:	Not reported

Receive Date:	2006-04-10 00:00:00.0
Handler Name:	A W THERRIEN CO INC
Federal Waste Generator Description:	Not a generator, verified
State District Owner:	Not reported
Large Quantity Handler of Universal Waste:	No
Recognized Trader Importer:	No



Map ID  
Direction  
Distance  
Elevation

MAP FINDINGS

Site

Database(s)

EDR ID Number  
EPA ID Number

**A W THERRIEN CO INC (Continued)**

**1009399659**

Recognized Trader Exporter: No  
Spent Lead Acid Battery Importer: No  
Spent Lead Acid Battery Exporter: No  
Current Record: No  
Non Storage Recycler Activity: Not reported  
Electronic Manifest Broker: Not reported

Receive Date: 2006-05-17 00:00:00.0  
Handler Name: A W THERRIEN CO INC  
Federal Waste Generator Description: Not a generator, verified  
State District Owner: Not reported  
Large Quantity Handler of Universal Waste: No  
Recognized Trader Importer: No  
Recognized Trader Exporter: No  
Spent Lead Acid Battery Importer: No  
Spent Lead Acid Battery Exporter: No  
Current Record: No  
Non Storage Recycler Activity: Not reported  
Electronic Manifest Broker: Not reported

Receive Date: 2017-12-18 00:00:00.0  
Handler Name: A W THERRIEN CO INC  
Federal Waste Generator Description: Small Quantity Generator  
State District Owner: Not reported  
Large Quantity Handler of Universal Waste: No  
Recognized Trader Importer: No  
Recognized Trader Exporter: No  
Spent Lead Acid Battery Importer: No  
Spent Lead Acid Battery Exporter: No  
Current Record: No  
Non Storage Recycler Activity: Not reported  
Electronic Manifest Broker: Not reported

Receive Date: 2018-03-05 00:00:00.0  
Handler Name: A W THERRIEN CO INC  
Federal Waste Generator Description: Not a generator, verified  
State District Owner: Not reported  
Large Quantity Handler of Universal Waste: No  
Recognized Trader Importer: No  
Recognized Trader Exporter: No  
Spent Lead Acid Battery Importer: No  
Spent Lead Acid Battery Exporter: No  
Current Record: Yes  
Non Storage Recycler Activity: No  
Electronic Manifest Broker: No

List of NAICS Codes and Descriptions:  
NAICS Codes: No NAICS Codes Found

Facility Has Received Notices of Violations:  
Violations: No Violations Found

Evaluation Action Summary:  
Evaluations: No Evaluations Found

Map ID  
Direction  
Distance  
Elevation

MAP FINDINGS

Site

Database(s)

EDR ID Number  
EPA ID Number

X135  
ESE  
< 1/8  
0.070 mi.  
367 ft.

**GOLOMBS MARKET**  
**66 UNION ST**  
**MANCHESTER, NH**  
**Site 1 of 4 in cluster X**

**NH UST**    **U004051590**  
**N/A**

**Relative:**  
**Higher**  
**Actual:**  
**226 ft.**

UST:  
Name: GOLOMBS MARKET  
Address: 66 UNION ST  
City: MANCHESTER  
Facility ID: 115746  
Facility Type: COMMERCIAL  
Site Number: 200604051  
Owner Name: FRANK GOLOMB  
Owner Type: COMMERCIAL/RESIDENTIAL  
Owner Title: Not reported  
Owner Address: 66 UNION ST  
Owner Address2: Not reported  
Owner City,St,Zip: MANCHESTER, NH 03103  
Manager Name: FRANK GOLOMB  
Manager Title: OWNER

Tank ID: 1  
Status: INACTIVE  
Capacity (gal): 2000  
Temporary Closed Date: Not reported  
Tank Filled Removed: Not reported  
Compartment: NO  
Tank Diameter In Inches: Not reported  
Construction Material Comments: Not reported  
Meets Dec 22 2015 Deadline: Not reported  
Leak Line Detection: Not reported  
Leak Line Detection Installed Date: Not reported  
Leak Line Detection Test Pass Fail: Not reported  
Drop Tube Pass Fail: Not reported  
Drain Valve Replaced Date: Not reported  
Dry Beak Installed Date: Not reported  
Inv Monitor Review Date: Not reported  
Dispenser Pan: Not reported  
Overfill Length In Inches: Not reported  
Release Detection (RD) Tank Type: Not reported  
RD Tank Type Installed Date: Not reported  
RD Tank Type Tested Date: Not reported  
RD Tank Type Test Pass Fail: Not reported  
RD Piping Type: Not reported  
RD Piping Installed Date: Not reported  
RD Piping Tested Date: Not reported  
RD Piping Test Pass Fail: Not reported  
Corrosion Protection (CP) Tank: Not reported  
CP Tank Installed Date: Not reported  
CP Tank Tested Date: Not reported  
CP Tank Test Pass Fail: Not reported  
CP Piping: Not reported  
CP Piping Installed Date: Not reported  
CP Piping Tested Date: Not reported  
CP Piping Test Pass Fail: Not reported  
CP Fitting: Not reported  
CP Fitting Installed Date: Not reported  
CP Fitting Tested Date: Not reported

Map ID  
Direction  
Distance  
Elevation

MAP FINDINGS

Site

Database(s)

EDR ID Number  
EPA ID Number

**GOLOMBS MARKET (Continued)**

**U004051590**

CP Fitting Test Pass Fail: Not reported  
CP Log Date: Not reported  
Tank Tightness Test Pass Fail: Not reported  
Piping Tightness Test Date: Not reported  
Piping Tightness Test Pass Fail: Not reported  
Piping Material Comments: Not reported  
Install Date: 11/11/1911  
Last Test: Not reported  
Spill Installed: Not reported  
Overfill: Not reported  
Line Leak Detection: Not reported  
Permanent Closure: 05/08/2006  
Tank Material: STEEL - BARE/GALV  
Closure Date: 05/25/2006  
Tank Secondary: NO  
Product Stored: #2 HEATING OIL  
Overfill Type: Not reported  
Pipe Secondary: NO  
Pipe Material: COPPER  
Pipe System: Not reported

**X136**  
**ESE**  
**< 1/8**  
**0.070 mi.**  
**367 ft.**

**GOLOMBS MARKET**  
**66 UNION ST**  
**MANCHESTER, NH**  
**Site 2 of 4 in cluster X**

**NH BROWNFIELDS** **S107914391**  
**NH SPILLS** **N/A**

**Relative:**  
**Higher**  
**Actual:**  
**226 ft.**

**BROWNFIELDS:**  
Name: GOLOMBS MARKET  
Address: 66 UNION ST  
City,State,Zip: MANCHESTER, NH  
Facility ID: 200604051  
Facility Status: ACTIVE

**NH SPILLS:**  
Name: GOLOMBS MARKET  
Address: 66 UNION ST  
City,State,Zip: MANCHESTER, NH  
Facility ID: 200604051  
Project Type: SPILL/RLS  
**Project Manager:** **FARGO**  
Project Site Description: OIL SPILLS OR RELEASES  
Expired Date: 11/04/2012

**X137**  
**ESE**  
**< 1/8**  
**0.070 mi.**  
**367 ft.**

**GOLOMBS MARKET PROPERTIES**  
**66/60 UNION STREET**  
**MANCHESTER, NH 03103**  
**Site 3 of 4 in cluster X**

**US BROWNFIELDS** **1014477279**  
**N/A**

**Relative:**  
**Higher**  
**Actual:**  
**226 ft.**

**US BROWNFIELDS:**  
Name: GOLOMBS MARKET PROPERTIES  
Address: 66/60 UNION STREET  
City,State,Zip: MANCHESTER, NH 03103  
Recipient Name: Southern New Hampshire Planning Commission  
Grant Type: Assessment

Map ID  
Direction  
Distance  
Elevation

MAP FINDINGS

Site

Database(s)

EDR ID Number  
EPA ID Number

**GOLOMBS MARKET PROPERTIES (Continued)**

**1014477279**

Property Number:	Tax Map 360, Lots 3 & 20, 66 & 60
Parcel size:	.76
Latitude:	42.975808
Longitude:	-71.457472
HCM Label:	-
Map Scale:	1'=80'
Point of Reference:	-
Highlights:	-
Datum:	World Geodetic System of 1984
Acres Property ID:	98203
IC Data Access:	-
Start Date:	-
Redev Completion Date:	-
Completed Date:	-
Acres Cleaned Up:	-
Cleanup Funding:	-
Cleanup Funding Source:	-
Assessment Funding:	3500
Assessment Funding Source:	EPA
Redevelopment Funding:	-
Redev. Funding Source:	-
Redev. Funding Entity Name:	-
Redevelopment Start Date:	-
Assessment Funding Entity:	US EPA - Brownfields Assessment Cooperative Agreement
Cleanup Funding Entity:	-
Grant Type:	Petroleum
Accomplishment Type:	Phase I Environmental Assessment
Accomplishment Count:	Y
Cooperative Agreement Number:	97177901
Start Date:	09/01/2008
Ownership Entity:	Private
Completion Date:	03/01/2009
Current Owner:	Frank Golomb deceased/ Golomb Family
Did Owner Change:	N
Cleanup Required:	N
Video Available:	-
Photo Available:	Y
Institutional Controls Required:	U
IC Category Proprietary Controls:	-
IC Cat. Info. Devices:	-
IC Cat. Gov. Controls:	-
IC Cat. Enforcement Permit Tools:	-
IC in place date:	-
IC in place:	-
State/tribal program date:	-
State/tribal program ID:	-
State/tribal NFA date:	-
Air cleaned:	-
Asbestos found:	-
Asbestos cleaned:	-
Controlled substance found:	-
Controlled substance cleaned:	-
Drinking water affected:	-
Drinking water cleaned:	-
Groundwater affected:	Y
Groundwater cleaned:	-
Lead contaminant found:	-

Map ID  
Direction  
Distance  
Elevation

MAP FINDINGS

Site

Database(s)

EDR ID Number  
EPA ID Number

**GOLOMBS MARKET PROPERTIES (Continued)**

**1014477279**

Lead cleaned up:	-
No media affected:	Not reported
Unknown media affected:	-
Other cleaned up:	-
Other metals found:	-
Other metals cleaned:	-
Other contaminants found:	Y
Other contams found description:	Xylenes, PCE
PAHs found:	-
PAHs cleaned up:	-
PCBs found:	-
PCBs cleaned up:	-
Petro products found:	Y
Petro products cleaned:	-
Sediments found:	-
Sediments cleaned:	-
Soil affected:	Y
Soil cleaned up:	-
Surface water cleaned:	-
VOCs found:	-
VOCs cleaned:	-
Cleanup other description:	-
Num. of cleanup and re-dev. jobs:	-
Past use greenspace acreage:	-
Past use residential acreage:	-
Surface Water:	-
Past use commercial acreage:	.76
Past use industrial acreage:	-
Future use greenspace acreage:	-
Future use residential acreage:	-
Future use commercial acreage:	-
Future use industrial acreage:	-
Superfund Fed. landowner flag:	N
Arsenic cleaned up:	-
Cadmium cleaned up:	-
Chromium cleaned up:	-
Copper cleaned up:	-
Iron cleaned up:	-
mercury cleaned up:	-
Nickel Cleaned Up:	-
No clean up:	-
Pesticides cleaned up:	-
Selenium cleaned up:	-
SVOCs cleaned up:	-
Unknown clean up:	-
Arsenic contaminant found:	-
Cadmium contaminant found:	-
Chromium contaminant found:	-
Copper contaminant found:	-
Iron contaminant found:	-
Mercury contaminant found:	-
Nickel contaminant found:	-
No contaminant found:	-
Pesticides contaminant found:	-
Selenium contaminant found:	-
SVOCs contaminant found:	-
Unknown contaminant found:	-

Map ID  
 Direction  
 Distance  
 Elevation

MAP FINDINGS

Site

Database(s)

EDR ID Number  
 EPA ID Number

**GOLOMBS MARKET PROPERTIES (Continued)**

**1014477279**

Future Use: Multistory	-
Media affected Bluiding Material:	-
Media affected indoor air:	-
Building material media cleaned up:	-
Indoor air media cleaned up:	-
Unknown media cleaned up:	-
Past Use: Multistory	Not reported
Property Description:	Golombs Market was a small family run supermarket that closed in 2006. On site is also a hair salon. Fran Golomb Frank Golomb's daughter represents the property at the current time since Frank Golomb passed away in 2008.
Below Poverty Number:	1166
Below Poverty Percent:	20.99
Meidan Income:	3867
Meidan Income Number:	2164
Meidan Income Percent:	38.96
Vacant Housing Number:	262
Vacant Housing Percent:	11.95
Unemployed Number:	264
Unemployed Percent:	4.75
Name:	GOLOMBS MARKET PROPERTIES
Address:	66/60 UNION STREET
City,State,Zip:	MANCHESTER, NH 03103
Recipient Name:	Southern New Hampshire Planning Commission
Grant Type:	Assessment
Property Number:	Tax Map 360, Lots 3 & 20, 66 & 60
Parcel size:	.76
Latitude:	42.975808
Longitude:	-71.457472
HCM Label:	-
Map Scale:	1'=80'
Point of Reference:	-
Highlights:	-
Datum:	World Geodetic System of 1984
Acres Property ID:	98203
IC Data Access:	-
Start Date:	-
Redev Completion Date:	-
Completed Date:	-
Acres Cleaned Up:	-
Cleanup Funding:	-
Cleanup Funding Source:	-
Assessment Funding:	50500
Assessment Funding Source:	EPA
Redevelopment Funding:	-
Redev. Funding Source:	-
Redev. Funding Entity Name:	-
Redevelopment Start Date:	-
Assessment Funding Entity:	US EPA - Brownfields Assessment Cooperative Agreement
Cleanup Funding Entity:	-
Grant Type:	Petroleum
Accomplishment Type:	Phase II Environmental Assessment
Accomplishment Count:	N
Cooperative Agreement Number:	97177901
Start Date:	03/01/2009
Ownership Entity:	Private

Map ID  
Direction  
Distance  
Elevation

MAP FINDINGS

Site

Database(s)

EDR ID Number  
EPA ID Number

**GOLOMBS MARKET PROPERTIES (Continued)**

**1014477279**

Completion Date:	12/31/2009
Current Owner:	Frank Golomb deceased/ Golomb Family
Did Owner Change:	N
Cleanup Required:	N
Video Available:	-
Photo Available:	Y
Institutional Controls Required:	U
IC Category Proprietary Controls:	-
IC Cat. Info. Devices:	-
IC Cat. Gov. Controls:	-
IC Cat. Enforcement Permit Tools:	-
IC in place date:	-
IC in place:	-
State/tribal program date:	-
State/tribal program ID:	-
State/tribal NFA date:	-
Air cleaned:	-
Asbestos found:	-
Asbestos cleaned:	-
Controlled substance found:	-
Controlled substance cleaned:	-
Drinking water affected:	-
Drinking water cleaned:	-
Groundwater affected:	Y
Groundwater cleaned:	-
Lead contaminant found:	-
Lead cleaned up:	-
No media affected:	Not reported
Unknown media affected:	-
Other cleaned up:	-
Other metals found:	-
Other metals cleaned:	-
Other contaminants found:	Y
Other contaminants found description:	Xylenes, PCE
PAHs found:	-
PAHs cleaned up:	-
PCBs found:	-
PCBs cleaned up:	-
Petro products found:	Y
Petro products cleaned:	-
Sediments found:	-
Sediments cleaned:	-
Soil affected:	Y
Soil cleaned up:	-
Surface water cleaned:	-
VOCs found:	-
VOCs cleaned:	-
Cleanup other description:	-
Num. of cleanup and re-dev. jobs:	-
Past use greenspace acreage:	-
Past use residential acreage:	-
Surface Water:	-
Past use commercial acreage:	.76
Past use industrial acreage:	-
Future use greenspace acreage:	-
Future use residential acreage:	-
Future use commercial acreage:	-

Map ID  
 Direction  
 Distance  
 Elevation

MAP FINDINGS

Site

Database(s)

EDR ID Number  
 EPA ID Number

**GOLOMBS MARKET PROPERTIES (Continued)**

**1014477279**

Future use industrial acreage:	-
Superfund Fed. landowner flag:	N
Arsenic cleaned up:	-
Cadmium cleaned up:	-
Chromium cleaned up:	-
Copper cleaned up:	-
Iron cleaned up:	-
mercury cleaned up:	-
Nickel Cleaned Up:	-
No clean up:	-
Pesticides cleaned up:	-
Selenium cleaned up:	-
SVOCs cleaned up:	-
Unknown clean up:	-
Arsenic contaminant found:	-
Cadmium contaminant found:	-
Chromium contaminant found:	-
Copper contaminant found:	-
Iron contaminant found:	-
Mercury contaminant found:	-
Nickel contaminant found:	-
No contaminant found:	-
Pesticides contaminant found:	-
Selenium contaminant found:	-
SVOCs contaminant found:	-
Unknown contaminant found:	-
Future Use: Multistory	-
Media affected Bluiding Material:	-
Media affected indoor air:	-
Building material media cleaned up:	-
Indoor air media cleaned up:	-
Unknown media cleaned up:	-
Past Use: Multistory	Not reported
Property Description:	Golombs Market was a small family run supermarket that closed in 2006. On site is also a hair salon. Fran Golomb Frank Golomb's daughter represents the property at the current time since Frank Golomb passed away in 2008.
Below Poverty Number:	1166
Below Poverty Percent:	20.99
Meidan Income:	3867
Meidan Income Number:	2164
Meidan Income Percent:	38.96
Vacant Housing Number:	262
Vacant Housing Percent:	11.95
Unemployed Number:	264
Unemployed Percent:	4.75

**X138**  
**ESE**  
**< 1/8**  
**0.070 mi.**  
**367 ft.**

**NH DES**  
**66 UNION ST**  
**MANCHESTER, NH 03101**  
**Site 4 of 4 in cluster X**

**RCRA NonGen / NLR**    **1014917512**  
**NHD510206600**

**Relative:**  
**Higher**  
**Actual:**  
**226 ft.**

RCRA NonGen / NLR:  
 Date Form Received by Agency: 2011-08-16 00:00:00.0  
 Handler Name: NH DES  
 Handler Address: 66 UNION ST  
 Handler City,State,Zip: MANCHESTER, NH 03101



Map ID  
 Direction  
 Distance  
 Elevation

MAP FINDINGS

Site

Database(s)

EDR ID Number  
 EPA ID Number

**NH DES (Continued)**

**1014917512**

EPA ID:	NHD510206600
Contact Name:	JENNIFER MARTS
Contact Address:	Not reported
Contact City,State,Zip:	Not reported
Contact Telephone:	603-271-0652
Contact Fax:	Not reported
Contact Email:	Not reported
Contact Title:	Not reported
EPA Region:	01
Land Type:	Private
Federal Waste Generator Description:	Not a generator, verified
Non-Notifier:	Not reported
Biennial Report Cycle:	Not reported
Accessibility:	Not reported
Active Site Indicator:	Not reported
State District Owner:	Not reported
State District:	Not reported
Mailing Address:	PO BOX 95
Mailing City,State,Zip:	CONCORD, NH 03302
Owner Name:	Not reported
Owner Type:	Not reported
Operator Name:	Not reported
Operator Type:	Not reported
Short-Term Generator Activity:	No
Importer Activity:	No
Mixed Waste Generator:	No
Transporter Activity:	No
Transfer Facility Activity:	No
Recycler Activity with Storage:	No
Small Quantity On-Site Burner Exemption:	No
Smelting Melting and Refining Furnace Exemption:	No
Underground Injection Control:	No
Off-Site Waste Receipt:	No
Universal Waste Indicator:	No
Universal Waste Destination Facility:	No
Federal Universal Waste:	No
Active Site Fed-Reg Treatment Storage and Disposal Facility:	Not reported
Active Site Converter Treatment storage and Disposal Facility:	Not reported
Active Site State-Reg Treatment Storage and Disposal Facility:	Not reported
Active Site State-Reg Handler:	---
Federal Facility Indicator:	Not reported
Hazardous Secondary Material Indicator:	NN
Sub-Part K Indicator:	Not reported
Commercial TSD Indicator:	No
Treatment Storage and Disposal Type:	Not reported
2018 GPRA Permit Baseline:	Not on the Baseline
2018 GPRA Renewals Baseline:	Not on the Baseline
Permit Renewals Workload Universe:	Not reported
Permit Workload Universe:	Not reported
Permit Progress Universe:	Not reported
Post-Closure Workload Universe:	Not reported
Closure Workload Universe:	Not reported
202 GPRA Corrective Action Baseline:	No
Corrective Action Workload Universe:	No
Subject to Corrective Action Universe:	No
Non-TSDs Where RCRA CA has Been Imposed Universe:	No
TSDs Potentially Subject to CA Under 3004 (u)/(v) Universe:	No

Map ID  
 Direction  
 Distance  
 Elevation

MAP FINDINGS

Site

Database(s)

EDR ID Number  
 EPA ID Number

**NH DES (Continued)**

**1014917512**

TSDFs Only Subject to CA under Discretionary Auth Universe:	No
Corrective Action Priority Ranking:	No NCAPS ranking
Environmental Control Indicator:	No
Institutional Control Indicator:	No
Human Exposure Controls Indicator:	N/A
Groundwater Controls Indicator:	N/A
Operating TSDF Universe:	Not reported
Full Enforcement Universe:	Not reported
Significant Non-Complier Universe:	No
Unaddressed Significant Non-Complier Universe:	No
Addressed Significant Non-Complier Universe:	No
Significant Non-Complier With a Compliance Schedule Universe:	No
Financial Assurance Required:	Not reported
Handler Date of Last Change:	2013-01-31 11:07:42.0
Recognized Trader-Importer:	No
Recognized Trader-Exporter:	No
Importer of Spent Lead Acid Batteries:	No
Exporter of Spent Lead Acid Batteries:	No
Recycler Activity Without Storage:	Not reported
Manifest Broker:	Not reported
Sub-Part P Indicator:	No

Hazardous Waste Summary:

Waste Code:	D018
Waste Description:	BENZENE

Historic Generators:

Receive Date:	2011-06-07 00:00:00.0
Handler Name:	NH DES
Federal Waste Generator Description:	Small Quantity Generator
State District Owner:	Not reported
Large Quantity Handler of Universal Waste:	No
Recognized Trader Importer:	No
Recognized Trader Exporter:	No
Spent Lead Acid Battery Importer:	No
Spent Lead Acid Battery Exporter:	No
Current Record:	No
Non Storage Recycler Activity:	Not reported
Electronic Manifest Broker:	Not reported

Receive Date:	2011-08-16 00:00:00.0
Handler Name:	NH DES
Federal Waste Generator Description:	Not a generator, verified
State District Owner:	Not reported
Large Quantity Handler of Universal Waste:	No
Recognized Trader Importer:	No
Recognized Trader Exporter:	No
Spent Lead Acid Battery Importer:	No
Spent Lead Acid Battery Exporter:	No
Current Record:	No
Non Storage Recycler Activity:	Not reported
Electronic Manifest Broker:	Not reported

Receive Date:	2011-08-16 00:00:00.0
Handler Name:	NH DES

Map ID  
Direction  
Distance  
Elevation

MAP FINDINGS

Site

Database(s)

EDR ID Number  
EPA ID Number

**NH DES (Continued)**

**1014917512**

Federal Waste Generator Description: Not a generator, verified  
State District Owner: Not reported  
Large Quantity Handler of Universal Waste: No  
Recognized Trader Importer: No  
Recognized Trader Exporter: No  
Spent Lead Acid Battery Importer: No  
Spent Lead Acid Battery Exporter: No  
Current Record: No  
Non Storage Recycler Activity: Not reported  
Electronic Manifest Broker: Not reported

Receive Date: 2011-08-16 00:00:00.0  
Handler Name: NH DES  
Federal Waste Generator Description: Not a generator, verified  
State District Owner: Not reported  
Large Quantity Handler of Universal Waste: No  
Recognized Trader Importer: No  
Recognized Trader Exporter: No  
Spent Lead Acid Battery Importer: No  
Spent Lead Acid Battery Exporter: No  
Current Record: No  
Non Storage Recycler Activity: Not reported  
Electronic Manifest Broker: Not reported

Receive Date: 2011-08-16 00:00:00.0  
Handler Name: NH DES  
Federal Waste Generator Description: Not a generator, verified  
State District Owner: Not reported  
Large Quantity Handler of Universal Waste: No  
Recognized Trader Importer: No  
Recognized Trader Exporter: No  
Spent Lead Acid Battery Importer: No  
Spent Lead Acid Battery Exporter: No  
Current Record: No  
Non Storage Recycler Activity: Not reported  
Electronic Manifest Broker: Not reported

Receive Date: 2011-08-16 00:00:00.0  
Handler Name: NH DES  
Federal Waste Generator Description: Not a generator, verified  
State District Owner: Not reported  
Large Quantity Handler of Universal Waste: No  
Recognized Trader Importer: No  
Recognized Trader Exporter: No  
Spent Lead Acid Battery Importer: No  
Spent Lead Acid Battery Exporter: No  
Current Record: Yes  
Non Storage Recycler Activity: Not reported  
Electronic Manifest Broker: Not reported

List of NAICS Codes and Descriptions:  
NAICS Codes: No NAICS Codes Found

Facility Has Received Notices of Violations:  
Violations: No Violations Found

Map ID  
Direction  
Distance  
Elevation

MAP FINDINGS

Site

Database(s)

EDR ID Number  
EPA ID Number

**NH DES (Continued)**

**1014917512**

Evaluation Action Summary:  
Evaluations:

No Evaluations Found

**R139**  
**NNE**  
**< 1/8**  
**0.074 mi.**  
**393 ft.**

**GOULET SUPPLY (409 ELM ST.)**  
**409 ELM STREET**  
**MANCHESTER, NH**

**NH LUST** **U002177131**  
**NH UST** **N/A**

**Site 3 of 3 in cluster R**

**Relative:**  
**Higher**  
**Actual:**  
**202 ft.**

**LUST:**  
Name: GOULET SUPPLY (409 ELM ST.)  
Address: 409 ELM STREET  
City,State,Zip: MANCHESTER, NH  
Facility ID: 199506012  
Project Type: LUST  
**Project Manager: CLOSED**  
**Project Site Description: LEAKING UNDERGROUND STORAGE TANK PROJECT**  
**Expired Date: Not reported**

**UST:**  
Name: GOULET SUPPLY (409 ELM ST.)  
Address: 409 ELM STREET  
City: MANCHESTER  
Facility ID: 114783  
Facility Type: COMMERCIAL  
Site Number: 199506012  
Owner Name: P KEVIN CONDRON  
Owner Type: COMMERCIAL/RESIDENTIAL  
Owner Title: Not reported  
Owner Address: 409 ELM ST  
Owner Address2: Not reported  
Owner City,St,Zip: MANCHESTER, NH 03101  
Manager Name: P. KEVIN CONDRON  
Manager Title: OWNER

Tank ID: 1  
Status: INACTIVE  
Capacity (gal): 12500  
Temporary Closed Date: Not reported  
Tank Filled Removed: Not reported  
Compartment: NO  
Tank Diameter In Inches: Not reported  
Construction Material Comments: Not reported  
Meets Dec 22 2015 Deadline: Not reported  
Leak Line Detection: Not reported  
Leak Line Detection Installed Date: Not reported  
Leak Line Detection Test Pass Fail: Not reported  
Drop Tube Pass Fail: Not reported  
Drain Valve Replaced Date: Not reported  
Dry Beak Installed Date: Not reported  
Inv Monitor Review Date: Not reported  
Dispenser Pan: Not reported  
Overfill Length In Inches: Not reported  
Release Detection (RD) Tank Type: NONE LISTED  
RD Tank Type Installed Date: Not reported  
RD Tank Type Tested Date: Not reported

Map ID  
Direction  
Distance  
Elevation

MAP FINDINGS

Site

Database(s)

EDR ID Number  
EPA ID Number

**GOULET SUPPLY (409 ELM ST.) (Continued)**

**U002177131**

RD Tank Type Test Pass Fail: Not reported  
RD Piping Type: NONE  
RD Piping Installed Date: Not reported  
RD Piping Tested Date: Not reported  
RD Piping Test Pass Fail: Not reported  
Corrosion Protection (CP) Tank: Not reported  
CP Tank Installed Date: Not reported  
CP Tank Tested Date: Not reported  
CP Tank Test Pass Fail: Not reported  
CP Piping: Not reported  
CP Piping Installed Date: Not reported  
CP Piping Tested Date: Not reported  
CP Piping Test Pass Fail: Not reported  
CP Fitting: Not reported  
CP Fitting Installed Date: Not reported  
CP Fitting Tested Date: Not reported  
CP Fitting Test Pass Fail: Not reported  
CP Log Date: Not reported  
Tank Tightness Test Pass Fail: Not reported  
Piping Tightness Test Date: Not reported  
Piping Tightness Test Pass Fail: Not reported  
Piping Material Comments: NO PIPING  
Install Date: 11/11/1911  
Last Test: Not reported  
Spill Installed: Not reported  
Overfill: Not reported  
Line Leak Detection: Not reported  
Permanent Closure: 06/01/1995  
Tank Material: STEEL - BARE/GALV  
Closure Date: 07/07/1995  
Tank Secondary: NO  
Product Stored: #2 HEATING OIL  
Overfill Type: Not reported  
Pipe Secondary: NO  
Pipe Material: Not reported  
Pipe System: Not reported

Tank ID: 2  
Status: INACTIVE  
Capacity (gal): 8450  
Temporary Closed Date: Not reported  
Tank Filled Removed: Not reported  
Compartment: NO  
Tank Diameter In Inches: Not reported  
Construction Material Comments: Not reported  
Meets Dec 22 2015 Deadline: Not reported  
Leak Line Detection: Not reported  
Leak Line Detection Installed Date: Not reported  
Leak Line Detection Test Pass Fail: Not reported  
Drop Tube Pass Fail: Not reported  
Drain Valve Replaced Date: Not reported  
Dry Beak Installed Date: Not reported  
Inv Monitor Review Date: Not reported  
Dispenser Pan: Not reported  
Overfill Length In Inches: Not reported  
Release Detection (RD) Tank Type: NONE LISTED

Map ID  
Direction  
Distance  
Elevation

MAP FINDINGS

Site

Database(s)

EDR ID Number  
EPA ID Number

**GOULET SUPPLY (409 ELM ST.) (Continued)**

**U002177131**

RD Tank Type Installed Date: Not reported  
RD Tank Type Tested Date: Not reported  
RD Tank Type Test Pass Fail: Not reported  
RD Piping Type: NONE  
RD Piping Installed Date: Not reported  
RD Piping Tested Date: Not reported  
RD Piping Test Pass Fail: Not reported  
Corrosion Protection (CP) Tank: Not reported  
CP Tank Installed Date: Not reported  
CP Tank Tested Date: Not reported  
CP Tank Test Pass Fail: Not reported  
CP Piping: Not reported  
CP Piping Installed Date: Not reported  
CP Piping Tested Date: Not reported  
CP Piping Test Pass Fail: Not reported  
CP Fitting: Not reported  
CP Fitting Installed Date: Not reported  
CP Fitting Tested Date: Not reported  
CP Fitting Test Pass Fail: Not reported  
CP Log Date: Not reported  
Tank Tightness Test Pass Fail: Not reported  
Piping Tightness Test Date: Not reported  
Piping Tightness Test Pass Fail: Not reported  
Piping Material Comments: Not reported  
Install Date: 11/11/1911  
Last Test: Not reported  
Spill Installed: Not reported  
Overfill: Not reported  
Line Leak Detection: Not reported  
Permanent Closure: 12/01/1989  
Tank Material: STEEL - BARE/GALV  
Closure Date: Not reported  
Tank Secondary: NO  
Product Stored: UNKNOWN SUBSTANCE  
Overfill Type: Not reported  
Pipe Secondary: NO  
Pipe Material: UNKNOWN  
Pipe System: Not reported

Tank ID: 3  
Status: INACTIVE  
Capacity (gal): 3000  
Temporary Closed Date: Not reported  
Tank Filled Removed: Not reported  
Compartment: NO  
Tank Diameter In Inches: Not reported  
Construction Material Comments: Not reported  
Meets Dec 22 2015 Deadline: Not reported  
Leak Line Detection: Not reported  
Leak Line Detection Installed Date: Not reported  
Leak Line Detection Test Pass Fail: Not reported  
Drop Tube Pass Fail: Not reported  
Drain Valve Replaced Date: Not reported  
Dry Beak Installed Date: Not reported  
Inv Monitor Review Date: Not reported  
Dispenser Pan: Not reported

Map ID  
Direction  
Distance  
Elevation

MAP FINDINGS

Site

Database(s)

EDR ID Number  
EPA ID Number

**GOULET SUPPLY (409 ELM ST.) (Continued)**

**U002177131**

Overfill Length In Inches: Not reported  
Release Detection (RD) Tank Type: NONE LISTED  
RD Tank Type Installed Date: Not reported  
RD Tank Type Tested Date: Not reported  
RD Tank Type Test Pass Fail: Not reported  
RD Piping Type: NONE  
RD Piping Installed Date: Not reported  
RD Piping Tested Date: Not reported  
RD Piping Test Pass Fail: Not reported  
Corrosion Protection (CP) Tank: Not reported  
CP Tank Installed Date: Not reported  
CP Tank Tested Date: Not reported  
CP Tank Test Pass Fail: Not reported  
CP Piping: Not reported  
CP Piping Installed Date: Not reported  
CP Piping Tested Date: Not reported  
CP Piping Test Pass Fail: Not reported  
CP Fitting: Not reported  
CP Fitting Installed Date: Not reported  
CP Fitting Tested Date: Not reported  
CP Fitting Test Pass Fail: Not reported  
CP Log Date: Not reported  
Tank Tightness Test Pass Fail: Not reported  
Piping Tightness Test Date: Not reported  
Piping Tightness Test Pass Fail: Not reported  
Piping Material Comments: Not reported  
Install Date: 11/11/1911  
Last Test: Not reported  
Spill Installed: Not reported  
Overfill: Not reported  
Line Leak Detection: Not reported  
Permanent Closure: 12/01/1989  
Tank Material: STEEL - BARE/GALV  
Closure Date: Not reported  
Tank Secondary: NO  
Product Stored: UNKNOWN SUBSTANCE  
Overfill Type: Not reported  
Pipe Secondary: NO  
Pipe Material: UNKNOWN  
Pipe System: Not reported

Tank ID: 4  
Status: INACTIVE  
Capacity (gal): 1000  
Temporary Closed Date: Not reported  
Tank Filled Removed: Not reported  
Compartment: NO  
Tank Diameter In Inches: Not reported  
Construction Material Comments: Not reported  
Meets Dec 22 2015 Deadline: Not reported  
Leak Line Detection: Not reported  
Leak Line Detection Installed Date: Not reported  
Leak Line Detection Test Pass Fail: Not reported  
Drop Tube Pass Fail: Not reported  
Drain Valve Replaced Date: Not reported  
Dry Beak Installed Date: Not reported

Map ID  
 Direction  
 Distance  
 Elevation

MAP FINDINGS

Site

Database(s)

EDR ID Number  
 EPA ID Number

**GOULET SUPPLY (409 ELM ST.) (Continued)**

**U002177131**

Inv Monitor Review Date: Not reported  
 Dispenser Pan: Not reported  
 Overfill Length In Inches: Not reported  
 Release Detection (RD) Tank Type: NONE LISTED  
 RD Tank Type Installed Date: Not reported  
 RD Tank Type Tested Date: Not reported  
 RD Tank Type Test Pass Fail: Not reported  
 RD Piping Type: NONE  
 RD Piping Installed Date: Not reported  
 RD Piping Tested Date: Not reported  
 RD Piping Test Pass Fail: Not reported  
 Corrosion Protection (CP) Tank: Not reported  
 CP Tank Installed Date: Not reported  
 CP Tank Tested Date: Not reported  
 CP Tank Test Pass Fail: Not reported  
 CP Piping: Not reported  
 CP Piping Installed Date: Not reported  
 CP Piping Tested Date: Not reported  
 CP Piping Test Pass Fail: Not reported  
 CP Fitting: Not reported  
 CP Fitting Installed Date: Not reported  
 CP Fitting Tested Date: Not reported  
 CP Fitting Test Pass Fail: Not reported  
 CP Log Date: Not reported  
 Tank Tightness Test Pass Fail: Not reported  
 Piping Tightness Test Date: Not reported  
 Piping Tightness Test Pass Fail: Not reported  
 Piping Material Comments: Not reported  
 Install Date: 11/11/1911  
 Last Test: Not reported  
 Spill Installed: Not reported  
 Overfill: Not reported  
 Line Leak Detection: Not reported  
 Permanent Closure: 12/01/1989  
 Tank Material: STEEL - BARE/GALV  
 Closure Date: Not reported  
 Tank Secondary: NO  
 Product Stored: UNKNOWN SUBSTANCE  
 Overfill Type: Not reported  
 Pipe Secondary: NO  
 Pipe Material: UNKNOWN  
 Pipe System: Not reported

**V140**  
**SE**  
**< 1/8**  
**0.075 mi.**  
**395 ft.**

**CITY FUEL**  
**67 WILLOW ST**  
**MANCHESTER, NH 03103**

**RCRA NonGen / NLR**

**1007203787**  
**NHD510069651**

**Site 2 of 8 in cluster V**

**Relative:**  
**Higher**  
**Actual:**  
**225 ft.**

RCRA NonGen / NLR:  
 Date Form Received by Agency: 2016-02-05 00:00:00  
 Handler Name: CITY FUEL  
 Handler Address: 67 WILLOW ST  
 Handler City,State,Zip: MANCHESTER, NH 03103  
 EPA ID: NHD510069651  
 Contact Name: TIM HOWE  
 Contact Address: Not reported  
 Contact City,State,Zip: Not reported



Map ID  
 Direction  
 Distance  
 Elevation

MAP FINDINGS

Site

Database(s)

EDR ID Number  
 EPA ID Number

**CITY FUEL (Continued)**

**1007203787**

Contact Telephone:	603-669-3033
Contact Fax:	Not reported
Contact Email:	Not reported
Contact Title:	Not reported
EPA Region:	01
Land Type:	Private
Federal Waste Generator Description:	Not a generator, verified
Non-Notifier:	Not reported
Biennial Report Cycle:	Not reported
Accessibility:	Not reported
Active Site Indicator:	Not reported
State District Owner:	Not reported
State District:	Not reported
Mailing Address:	67 WILLOW ST
Mailing City, State, Zip:	MANCHESTER, NH 03103
Owner Name:	Not reported
Owner Type:	Not reported
Operator Name:	Not reported
Operator Type:	Not reported
Short-Term Generator Activity:	No
Importer Activity:	No
Mixed Waste Generator:	No
Transporter Activity:	No
Transfer Facility Activity:	No
Recycler Activity with Storage:	No
Small Quantity On-Site Burner Exemption:	No
Smelting Melting and Refining Furnace Exemption:	No
Underground Injection Control:	No
Off-Site Waste Receipt:	No
Universal Waste Indicator:	No
Universal Waste Destination Facility:	No
Federal Universal Waste:	No
Active Site Fed-Reg Treatment Storage and Disposal Facility:	Not reported
Active Site Converter Treatment storage and Disposal Facility:	Not reported
Active Site State-Reg Treatment Storage and Disposal Facility:	Not reported
Active Site State-Reg Handler:	---
Federal Facility Indicator:	Not reported
Hazardous Secondary Material Indicator:	NN
Sub-Part K Indicator:	Not reported
Commercial TSD Indicator:	No
Treatment Storage and Disposal Type:	Not reported
2018 GPRA Permit Baseline:	Not on the Baseline
2018 GPRA Renewals Baseline:	Not on the Baseline
Permit Renewals Workload Universe:	Not reported
Permit Workload Universe:	Not reported
Permit Progress Universe:	Not reported
Post-Closure Workload Universe:	Not reported
Closure Workload Universe:	Not reported
202 GPRA Corrective Action Baseline:	No
Corrective Action Workload Universe:	No
Subject to Corrective Action Universe:	No
Non-TSDFs Where RCRA CA has Been Imposed Universe:	No
TSDFs Potentially Subject to CA Under 3004 (u)/(v) Universe:	No
TSDFs Only Subject to CA under Discretionary Auth Universe:	No
Corrective Action Priority Ranking:	No NCAPS ranking
Environmental Control Indicator:	No
Institutional Control Indicator:	No

Map ID  
Direction  
Distance  
Elevation

MAP FINDINGS

Site

Database(s)

EDR ID Number  
EPA ID Number

**CITY FUEL (Continued)**

**1007203787**

Human Exposure Controls Indicator: N/A  
Groundwater Controls Indicator: N/A  
Operating TSDF Universe: Not reported  
Full Enforcement Universe: Not reported  
Significant Non-Complier Universe: No  
Unaddressed Significant Non-Complier Universe: No  
Addressed Significant Non-Complier Universe: No  
Significant Non-Complier With a Compliance Schedule Universe: No  
Financial Assurance Required: Not reported  
Handler Date of Last Change: 2016-02-12 11:20:15.0  
Recognized Trader-Importer: No  
Recognized Trader-Exporter: No  
Importer of Spent Lead Acid Batteries: No  
Exporter of Spent Lead Acid Batteries: No  
Recycler Activity Without Storage: Not reported  
Manifest Broker: Not reported  
Sub-Part P Indicator: No

Hazardous Waste Summary:

Waste Code: D001  
Waste Description: IGNITABLE WASTE

Historic Generators:

Receive Date: 1999-03-06 00:00:00.0  
Handler Name: CITY FUEL  
Federal Waste Generator Description: Not a generator, verified  
State District Owner: Not reported  
Large Quantity Handler of Universal Waste: No  
Recognized Trader Importer: No  
Recognized Trader Exporter: No  
Spent Lead Acid Battery Importer: No  
Spent Lead Acid Battery Exporter: No  
Current Record: No  
Non Storage Recycler Activity: Not reported  
Electronic Manifest Broker: Not reported

Receive Date: 2009-02-13 00:00:00.0  
Handler Name: CITY FUEL  
Federal Waste Generator Description: Not a generator, verified  
State District Owner: Not reported  
Large Quantity Handler of Universal Waste: No  
Recognized Trader Importer: No  
Recognized Trader Exporter: No  
Spent Lead Acid Battery Importer: No  
Spent Lead Acid Battery Exporter: No  
Current Record: No  
Non Storage Recycler Activity: Not reported  
Electronic Manifest Broker: Not reported

Receive Date: 2009-02-13 00:00:00.0  
Handler Name: CITY FUEL  
Federal Waste Generator Description: Not a generator, verified  
State District Owner: Not reported  
Large Quantity Handler of Universal Waste: No  
Recognized Trader Importer: No

Map ID  
Direction  
Distance  
Elevation

MAP FINDINGS

Site

Database(s)

EDR ID Number  
EPA ID Number

**CITY FUEL (Continued)**

**1007203787**

Recognized Trader Exporter:	No
Spent Lead Acid Battery Importer:	No
Spent Lead Acid Battery Exporter:	No
Current Record:	No
Non Storage Recycler Activity:	Not reported
Electronic Manifest Broker:	Not reported
Receive Date:	2014-06-16 00:00:00.0
Handler Name:	CITY FUEL
Federal Waste Generator Description:	Large Quantity Generator
State District Owner:	Not reported
Large Quantity Handler of Universal Waste:	No
Recognized Trader Importer:	No
Recognized Trader Exporter:	No
Spent Lead Acid Battery Importer:	No
Spent Lead Acid Battery Exporter:	No
Current Record:	No
Non Storage Recycler Activity:	Not reported
Electronic Manifest Broker:	Not reported
Receive Date:	2014-09-18 00:00:00.0
Handler Name:	CITY FUEL
Federal Waste Generator Description:	Not a generator, verified
State District Owner:	Not reported
Large Quantity Handler of Universal Waste:	No
Recognized Trader Importer:	No
Recognized Trader Exporter:	No
Spent Lead Acid Battery Importer:	No
Spent Lead Acid Battery Exporter:	No
Current Record:	No
Non Storage Recycler Activity:	Not reported
Electronic Manifest Broker:	Not reported
Receive Date:	2016-02-05 00:00:00.0
Handler Name:	CITY FUEL
Federal Waste Generator Description:	Not a generator, verified
State District Owner:	Not reported
Large Quantity Handler of Universal Waste:	No
Recognized Trader Importer:	No
Recognized Trader Exporter:	No
Spent Lead Acid Battery Importer:	No
Spent Lead Acid Battery Exporter:	No
Current Record:	Yes
Non Storage Recycler Activity:	Not reported
Electronic Manifest Broker:	Not reported
Receive Date:	2000-04-12 00:00:00.0
Handler Name:	CITY FUEL
Federal Waste Generator Description:	Not a generator, verified
State District Owner:	Not reported
Large Quantity Handler of Universal Waste:	No
Recognized Trader Importer:	No
Recognized Trader Exporter:	No
Spent Lead Acid Battery Importer:	No
Spent Lead Acid Battery Exporter:	No
Current Record:	No
Non Storage Recycler Activity:	Not reported

Map ID  
 Direction  
 Distance  
 Elevation

MAP FINDINGS

Site \_\_\_\_\_ Database(s) \_\_\_\_\_ EDR ID Number  
 \_\_\_\_\_ EPA ID Number \_\_\_\_\_

**CITY FUEL (Continued)**

**1007203787**

Electronic Manifest Broker: Not reported

List of NAICS Codes and Descriptions:  
 NAICS Codes: No NAICS Codes Found

Facility Has Received Notices of Violations:  
 Violations: No Violations Found

Evaluation Action Summary:  
 Evaluations: No Evaluations Found

V141  
 SE  
 < 1/8  
 0.075 mi.  
 395 ft.

**CITY FUEL**  
**67 WILLOW ST**  
**MANCHESTER, NH 03103**  
 Site 3 of 8 in cluster V

**NH SHWS 1007250730**  
**NH LAST N/A**  
**NH LUST**  
**NH ALLSITES**  
**FINDS**  
**ECHO**

Relative:  
 Higher  
 Actual:  
 225 ft.

SHWS:  
 Name: CITY FUEL  
 Address: 67 WILLOW ST  
 City,State,Zip: MANCHESTER, NH  
 Facility ID: 199008014  
 Proj Type: HAZWASTE  
**Project Manager: UNASSIGNED**  
**Project Site Description: HAZARDOUS WASTE DISCHARGE PROJECT**  
**Expired Date: Not reported**

LAST:  
 Name: CITY FUEL  
 Address: 67 WILLOW ST  
 City,State,Zip: MANCHESTER, NH  
 Facility ID: 199008014  
 Project Type: LAST  
**Project Manager: FARGO**  
**Project Site Description: LEAKING BULK STORAGE FAC. CONTAINING MOTOR FUEL**  
**Expired Date: 02/03/2025**

LUST:  
 Name: CITY FUEL  
 Address: 67 WILLOW ST  
 City,State,Zip: MANCHESTER, NH  
 Facility ID: 199008014  
 Project Type: LUST  
**Project Manager: CLOSED**  
**Project Site Description: LEAKING UNDERGROUND STORAGE TANK PROJECT**  
**Expired Date: Not reported**

ALLSITES:  
 Name: CITY FUEL  
 Address: 67 WILLOW ST  
 City,State,Zip: MANCHESTER, NH  
 Facility ID: 199008014  
 Project Type: TCEVAL

Map ID  
Direction  
Distance  
Elevation

MAP FINDINGS

Site

Database(s)

EDR ID Number  
EPA ID Number

**CITY FUEL (Continued)**

**1007250730**

Project Description: TANK CLOSURE EVALUATION  
Project Manager: CLOSED  
Expiration Date: Not reported

Name: CITY FUEL  
Address: 67 WILLOW ST  
City,State,Zip: MANCHESTER, NH  
Facility ID: 199008014  
Project Type: UIC  
Project Description: UNDERGROUND INJECTION CONTROL  
Project Manager: REGISTRATION  
Expiration Date: Not reported

**FINDS:**

Registry ID: 110017228775

Click Here:

**Environmental Interest/Information System:**

RCRAInfo is a national information system that supports the Resource Conservation and Recovery Act (RCRA) program through the tracking of events and activities related to facilities that generate, transport, and treat, store, or dispose of hazardous waste. RCRAInfo allows RCRA program staff to track the notification, permit, compliance, and corrective action activities required under RCRA.

[Click this hyperlink](#) while viewing on your computer to access additional FINDS: detail in the EDR Site Report.

**ECHO:**

Envid: 1007250730  
Registry ID: 110017228775  
DFR URL: <http://echo.epa.gov/detailed-facility-report?fid=110017228775>  
Name: CITY FUEL  
Address: 67 WILLOW ST  
City,State,Zip: MANCHESTER, NH 03103

V142  
SE  
< 1/8  
0.075 mi.  
395 ft.

**CITY FUEL**  
**67 WILLOW ST**  
**MANCHESTER, NH**  
**Site 4 of 8 in cluster V**

**NH UST U001557063**  
**NH AST N/A**

**Relative:**  
**Higher**  
**Actual:**  
**225 ft.**

UST:  
Name: CITY FUEL  
Address: 67 WILLOW ST  
City: MANCHESTER  
Facility ID: 113017  
Facility Type: PETROLEUM DISTRIBUTOR  
Site Number: 199008014  
Owner Name: CITY FUEL CO INC  
Owner Type: COMMERCIAL/RESIDENTIAL  
Owner Title: Not reported  
Owner Address: PO BOX 5260  
Owner Address2: Not reported  
Owner City,St,Zip: MANCHESTER, NH 03108-5260  
Manager Name: TIM HOWE  
Manager Title: GENERAL MANAGER

Map ID  
Direction  
Distance  
Elevation

MAP FINDINGS

Site

Database(s)

EDR ID Number  
EPA ID Number

**CITY FUEL (Continued)**

**U001557063**

Tank ID:	1
Status:	INACTIVE
Capacity (gal):	30000
Temporary Closed Date:	Not reported
Tank Filled Removed:	Not reported
Compartment:	NO
Tank Diameter In Inches:	Not reported
Construction Material Comments:	Not reported
Meets Dec 22 2015 Deadline:	Not reported
Leak Line Detection:	Not reported
Leak Line Detection Installed Date:	Not reported
Leak Line Detection Test Pass Fail:	Not reported
Drop Tube Pass Fail:	Not reported
Drain Valve Replaced Date:	Not reported
Dry Beak Installed Date:	Not reported
Inv Monitor Review Date:	Not reported
Dispenser Pan:	Not reported
Overfill Length In Inches:	Not reported
Release Detection (RD) Tank Type:	NONE LISTED
RD Tank Type Installed Date:	Not reported
RD Tank Type Tested Date:	Not reported
RD Tank Type Test Pass Fail:	Not reported
RD Piping Type:	NONE
RD Piping Installed Date:	Not reported
RD Piping Tested Date:	Not reported
RD Piping Test Pass Fail:	Not reported
Corrosion Protection (CP) Tank:	Not reported
CP Tank Installed Date:	Not reported
CP Tank Tested Date:	Not reported
CP Tank Test Pass Fail:	Not reported
CP Piping:	Not reported
CP Piping Installed Date:	Not reported
CP Piping Tested Date:	Not reported
CP Piping Test Pass Fail:	Not reported
CP Fitting:	Not reported
CP Fitting Installed Date:	Not reported
CP Fitting Tested Date:	Not reported
CP Fitting Test Pass Fail:	Not reported
CP Log Date:	Not reported
Tank Tightness Test Pass Fail:	Not reported
Piping Tightness Test Date:	Not reported
Piping Tightness Test Pass Fail:	Not reported
Piping Material Comments:	Not reported
Install Date:	01/01/1974
Last Test:	Not reported
Spill Installed:	Not reported
Overfill:	Not reported
Line Leak Detection:	Not reported
Permanent Closure:	05/07/1990
Tank Material:	STEEL - BARE/GALV
Closure Date:	06/06/1990
Tank Secondary:	NO
Product Stored:	#2 HEATING OIL
Overfill Type:	Not reported
Pipe Secondary:	NO
Pipe Material:	UNKNOWN
Pipe System:	Not reported

Map ID  
Direction  
Distance  
Elevation

MAP FINDINGS

Site

Database(s)

EDR ID Number  
EPA ID Number

**CITY FUEL (Continued)**

**U001557063**

Tank ID: 2  
Status: INACTIVE  
Capacity (gal): 30000  
Temporary Closed Date: Not reported  
Tank Filled Removed: Not reported  
Compartment: NO  
Tank Diameter In Inches: Not reported  
Construction Material Comments: Not reported  
Meets Dec 22 2015 Deadline: Not reported  
Leak Line Detection: Not reported  
Leak Line Detection Installed Date: Not reported  
Leak Line Detection Test Pass Fail: Not reported  
Drop Tube Pass Fail: Not reported  
Drain Valve Replaced Date: Not reported  
Dry Beak Installed Date: Not reported  
Inv Monitor Review Date: Not reported  
Dispenser Pan: Not reported  
Overfill Length In Inches: Not reported  
Release Detection (RD) Tank Type: NONE LISTED  
RD Tank Type Installed Date: Not reported  
RD Tank Type Tested Date: Not reported  
RD Tank Type Test Pass Fail: Not reported  
RD Piping Type: NONE  
RD Piping Installed Date: Not reported  
RD Piping Tested Date: Not reported  
RD Piping Test Pass Fail: Not reported  
Corrosion Protection (CP) Tank: Not reported  
CP Tank Installed Date: Not reported  
CP Tank Tested Date: Not reported  
CP Tank Test Pass Fail: Not reported  
CP Piping: Not reported  
CP Piping Installed Date: Not reported  
CP Piping Tested Date: Not reported  
CP Piping Test Pass Fail: Not reported  
CP Fitting: Not reported  
CP Fitting Installed Date: Not reported  
CP Fitting Tested Date: Not reported  
CP Fitting Test Pass Fail: Not reported  
CP Log Date: Not reported  
Tank Tightness Test Pass Fail: Not reported  
Piping Tightness Test Date: Not reported  
Piping Tightness Test Pass Fail: Not reported  
Piping Material Comments: Not reported  
Install Date: 01/01/1974  
Last Test: Not reported  
Spill Installed: Not reported  
Overfill: Not reported  
Line Leak Detection: Not reported  
Permanent Closure: 05/07/1990  
Tank Material: STEEL - BARE/GALV  
Closure Date: 06/06/1990  
Tank Secondary: NO  
Product Stored: #2 HEATING OIL  
Overfill Type: Not reported  
Pipe Secondary: NO  
Pipe Material: UNKNOWN  
Pipe System: Not reported

Map ID  
Direction  
Distance  
Elevation

MAP FINDINGS

Site

Database(s)

EDR ID Number  
EPA ID Number

**CITY FUEL (Continued)**

**U001557063**

Tank ID:	3
Status:	INACTIVE
Capacity (gal):	25000
Temporary Closed Date:	Not reported
Tank Filled Removed:	Not reported
Compartment:	NO
Tank Diameter In Inches:	Not reported
Construction Material Comments:	Not reported
Meets Dec 22 2015 Deadline:	Not reported
Leak Line Detection:	Not reported
Leak Line Detection Installed Date:	Not reported
Leak Line Detection Test Pass Fail:	Not reported
Drop Tube Pass Fail:	Not reported
Drain Valve Replaced Date:	Not reported
Dry Beak Installed Date:	Not reported
Inv Monitor Review Date:	Not reported
Dispenser Pan:	Not reported
Overfill Length In Inches:	Not reported
Release Detection (RD) Tank Type:	NONE LISTED
RD Tank Type Installed Date:	Not reported
RD Tank Type Tested Date:	Not reported
RD Tank Type Test Pass Fail:	Not reported
RD Piping Type:	NONE
RD Piping Installed Date:	Not reported
RD Piping Tested Date:	Not reported
RD Piping Test Pass Fail:	Not reported
Corrosion Protection (CP) Tank:	Not reported
CP Tank Installed Date:	Not reported
CP Tank Tested Date:	Not reported
CP Tank Test Pass Fail:	Not reported
CP Piping:	Not reported
CP Piping Installed Date:	Not reported
CP Piping Tested Date:	Not reported
CP Piping Test Pass Fail:	Not reported
CP Fitting:	Not reported
CP Fitting Installed Date:	Not reported
CP Fitting Tested Date:	Not reported
CP Fitting Test Pass Fail:	Not reported
CP Log Date:	Not reported
Tank Tightness Test Pass Fail:	Not reported
Piping Tightness Test Date:	Not reported
Piping Tightness Test Pass Fail:	Not reported
Piping Material Comments:	Not reported
Install Date:	01/01/1974
Last Test:	Not reported
Spill Installed:	Not reported
Overfill:	Not reported
Line Leak Detection:	Not reported
Permanent Closure:	05/07/1990
Tank Material:	STEEL - BARE/GALV
Closure Date:	06/06/1990
Tank Secondary:	NO
Product Stored:	#2 HEATING OIL
Overfill Type:	Not reported
Pipe Secondary:	NO
Pipe Material:	UNKNOWN
Pipe System:	Not reported



Map ID  
Direction  
Distance  
Elevation

MAP FINDINGS

Site

Database(s)

EDR ID Number  
EPA ID Number

**CITY FUEL (Continued)**

**U001557063**

Tank ID:	4
Status:	INACTIVE
Capacity (gal):	20000
Temporary Closed Date:	Not reported
Tank Filled Removed:	Not reported
Compartment:	NO
Tank Diameter In Inches:	Not reported
Construction Material Comments:	Not reported
Meets Dec 22 2015 Deadline:	Not reported
Leak Line Detection:	Not reported
Leak Line Detection Installed Date:	11/11/1911
Leak Line Detection Test Pass Fail:	Not reported
Drop Tube Pass Fail:	Not reported
Drain Valve Replaced Date:	Not reported
Dry Beak Installed Date:	Not reported
Inv Monitor Review Date:	Not reported
Dispenser Pan:	Not reported
Overfill Length In Inches:	Not reported
Release Detection (RD) Tank Type:	NONE LISTED
RD Tank Type Installed Date:	Not reported
RD Tank Type Tested Date:	Not reported
RD Tank Type Test Pass Fail:	Not reported
RD Piping Type:	NONE
RD Piping Installed Date:	Not reported
RD Piping Tested Date:	Not reported
RD Piping Test Pass Fail:	Not reported
Corrosion Protection (CP) Tank:	Not reported
CP Tank Installed Date:	Not reported
CP Tank Tested Date:	Not reported
CP Tank Test Pass Fail:	Not reported
CP Piping:	Not reported
CP Piping Installed Date:	Not reported
CP Piping Tested Date:	Not reported
CP Piping Test Pass Fail:	Not reported
CP Fitting:	Not reported
CP Fitting Installed Date:	Not reported
CP Fitting Tested Date:	Not reported
CP Fitting Test Pass Fail:	Not reported
CP Log Date:	Not reported
Tank Tightness Test Pass Fail:	Not reported
Piping Tightness Test Date:	Not reported
Piping Tightness Test Pass Fail:	Not reported
Piping Material Comments:	Not reported
Install Date:	01/01/1971
Last Test:	Not reported
Spill Installed:	Not reported
Overfill:	11/11/1911
Line Leak Detection:	Not reported
Permanent Closure:	05/07/1990
Tank Material:	STEEL - BARE/GALV
Closure Date:	06/06/1990
Tank Secondary:	NO
Product Stored:	#2 HEATING OIL
Overfill Type:	Not reported
Pipe Secondary:	NO
Pipe Material:	UNKNOWN
Pipe System:	Not reported

Map ID  
Direction  
Distance  
Elevation

MAP FINDINGS

Site

Database(s)

EDR ID Number  
EPA ID Number

**CITY FUEL (Continued)**

**U001557063**

Tank ID:	5
Status:	INACTIVE
Capacity (gal):	10000
Temporary Closed Date:	Not reported
Tank Filled Removed:	Not reported
Compartment:	NO
Tank Diameter In Inches:	Not reported
Construction Material Comments:	Not reported
Meets Dec 22 2015 Deadline:	Not reported
Leak Line Detection:	Not reported
Leak Line Detection Installed Date:	Not reported
Leak Line Detection Test Pass Fail:	Not reported
Drop Tube Pass Fail:	Not reported
Drain Valve Replaced Date:	Not reported
Dry Beak Installed Date:	Not reported
Inv Monitor Review Date:	Not reported
Dispenser Pan:	Not reported
Overfill Length In Inches:	Not reported
Release Detection (RD) Tank Type:	NONE LISTED
RD Tank Type Installed Date:	Not reported
RD Tank Type Tested Date:	Not reported
RD Tank Type Test Pass Fail:	Not reported
RD Piping Type:	NONE
RD Piping Installed Date:	Not reported
RD Piping Tested Date:	Not reported
RD Piping Test Pass Fail:	Not reported
Corrosion Protection (CP) Tank:	Not reported
CP Tank Installed Date:	Not reported
CP Tank Tested Date:	Not reported
CP Tank Test Pass Fail:	Not reported
CP Piping:	Not reported
CP Piping Installed Date:	Not reported
CP Piping Tested Date:	Not reported
CP Piping Test Pass Fail:	Not reported
CP Fitting:	Not reported
CP Fitting Installed Date:	Not reported
CP Fitting Tested Date:	Not reported
CP Fitting Test Pass Fail:	Not reported
CP Log Date:	Not reported
Tank Tightness Test Pass Fail:	Not reported
Piping Tightness Test Date:	Not reported
Piping Tightness Test Pass Fail:	Not reported
Piping Material Comments:	Not reported
Install Date:	01/01/1971
Last Test:	Not reported
Spill Installed:	Not reported
Overfill:	Not reported
Line Leak Detection:	Not reported
Permanent Closure:	05/07/1990
Tank Material:	STEEL - BARE/GALV
Closure Date:	06/06/1990
Tank Secondary:	NO
Product Stored:	#2 HEATING OIL
Overfill Type:	Not reported
Pipe Secondary:	NO
Pipe Material:	UNKNOWN
Pipe System:	Not reported

Map ID  
Direction  
Distance  
Elevation

MAP FINDINGS

Site

Database(s)

EDR ID Number  
EPA ID Number

**CITY FUEL (Continued)**

**U001557063**

Tank ID:	6
Status:	INACTIVE
Capacity (gal):	10000
Temporary Closed Date:	Not reported
Tank Filled Removed:	Not reported
Compartment:	NO
Tank Diameter In Inches:	Not reported
Construction Material Comments:	Not reported
Meets Dec 22 2015 Deadline:	Not reported
Leak Line Detection:	Not reported
Leak Line Detection Installed Date:	Not reported
Leak Line Detection Test Pass Fail:	Not reported
Drop Tube Pass Fail:	Not reported
Drain Valve Replaced Date:	Not reported
Dry Beak Installed Date:	Not reported
Inv Monitor Review Date:	Not reported
Dispenser Pan:	Not reported
Overfill Length In Inches:	Not reported
Release Detection (RD) Tank Type:	NONE LISTED
RD Tank Type Installed Date:	Not reported
RD Tank Type Tested Date:	Not reported
RD Tank Type Test Pass Fail:	Not reported
RD Piping Type:	NONE
RD Piping Installed Date:	Not reported
RD Piping Tested Date:	Not reported
RD Piping Test Pass Fail:	Not reported
Corrosion Protection (CP) Tank:	Not reported
CP Tank Installed Date:	Not reported
CP Tank Tested Date:	Not reported
CP Tank Test Pass Fail:	Not reported
CP Piping:	Not reported
CP Piping Installed Date:	Not reported
CP Piping Tested Date:	Not reported
CP Piping Test Pass Fail:	Not reported
CP Fitting:	Not reported
CP Fitting Installed Date:	Not reported
CP Fitting Tested Date:	Not reported
CP Fitting Test Pass Fail:	Not reported
CP Log Date:	Not reported
Tank Tightness Test Pass Fail:	Not reported
Piping Tightness Test Date:	Not reported
Piping Tightness Test Pass Fail:	Not reported
Piping Material Comments:	Not reported
Install Date:	01/01/1971
Last Test:	Not reported
Spill Installed:	Not reported
Overfill:	Not reported
Line Leak Detection:	Not reported
Permanent Closure:	05/07/1990
Tank Material:	STEEL - BARE/GALV
Closure Date:	06/06/1990
Tank Secondary:	NO
Product Stored:	#2 HEATING OIL
Overfill Type:	Not reported
Pipe Secondary:	NO
Pipe Material:	UNKNOWN
Pipe System:	Not reported

Map ID  
Direction  
Distance  
Elevation

MAP FINDINGS

Site

Database(s)

EDR ID Number  
EPA ID Number

**CITY FUEL (Continued)**

**U001557063**

Tank ID:	7
Status:	INACTIVE
Capacity (gal):	5000
Temporary Closed Date:	Not reported
Tank Filled Removed:	Not reported
Compartment:	NO
Tank Diameter In Inches:	Not reported
Construction Material Comments:	Not reported
Meets Dec 22 2015 Deadline:	Not reported
Leak Line Detection:	Not reported
Leak Line Detection Installed Date:	Not reported
Leak Line Detection Test Pass Fail:	Not reported
Drop Tube Pass Fail:	PASS
Drain Valve Replaced Date:	Not reported
Dry Beak Installed Date:	Not reported
Inv Monitor Review Date:	Not reported
Dispenser Pan:	Not reported
Overfill Length In Inches:	Not reported
Release Detection (RD) Tank Type:	NONE LISTED
RD Tank Type Installed Date:	Not reported
RD Tank Type Tested Date:	Not reported
RD Tank Type Test Pass Fail:	Not reported
RD Piping Type:	NONE
RD Piping Installed Date:	Not reported
RD Piping Tested Date:	Not reported
RD Piping Test Pass Fail:	Not reported
Corrosion Protection (CP) Tank:	Not reported
CP Tank Installed Date:	Not reported
CP Tank Tested Date:	Not reported
CP Tank Test Pass Fail:	Not reported
CP Piping:	Not reported
CP Piping Installed Date:	Not reported
CP Piping Tested Date:	Not reported
CP Piping Test Pass Fail:	Not reported
CP Fitting:	Not reported
CP Fitting Installed Date:	Not reported
CP Fitting Tested Date:	Not reported
CP Fitting Test Pass Fail:	Not reported
CP Log Date:	Not reported
Tank Tightness Test Pass Fail:	Not reported
Piping Tightness Test Date:	Not reported
Piping Tightness Test Pass Fail:	Not reported
Piping Material Comments:	Not reported
Install Date:	01/01/1971
Last Test:	Not reported
Spill Installed:	Not reported
Overfill:	Not reported
Line Leak Detection:	Not reported
Permanent Closure:	05/07/1990
Tank Material:	STEEL - BARE/GALV
Closure Date:	Not reported
Tank Secondary:	NO
Product Stored:	GASOLINE
Overfill Type:	Not reported
Pipe Secondary:	NO
Pipe Material:	UNKNOWN
Pipe System:	Not reported

Map ID  
Direction  
Distance  
Elevation

MAP FINDINGS

Site

Database(s)

EDR ID Number  
EPA ID Number

**CITY FUEL (Continued)**

**U001557063**

Tank ID: 8  
Status: ACTIVE  
Capacity (gal): 5000  
Temporary Closed Date: Not reported  
Tank Filled Removed: Not reported  
Compartment: NO  
Tank Diameter In Inches: 96  
Construction Material Comments: Not reported  
Meets Dec 22 2015 Deadline: YES  
Leak Line Detection: NONE  
Leak Line Detection Installed Date: 06/04/1990  
Leak Line Detection Test Pass Fail: Not reported  
Drop Tube Pass Fail: PASS  
Drain Valve Replaced Date: Not reported  
Dry Beak Installed Date: 11/20/2015  
Inv Monitor Review Date: Not reported  
Dispenser Pan: Not reported  
Overfill Length In Inches: 12  
Release Detection (RD) Tank Type: OMNTEC  
RD Tank Type Installed Date: 11/20/2015  
RD Tank Type Tested Date: 12/03/2020  
RD Tank Type Test Pass Fail: PASS  
RD Piping Type: OMNTEC  
RD Piping Installed Date: 11/20/2015  
RD Piping Tested Date: 12/03/2020  
RD Piping Test Pass Fail: PASS  
Corrosion Protection (CP) Tank: SACRIFICIAL ANODE  
CP Tank Installed Date: Not reported  
CP Tank Tested Date: 01/13/2021  
CP Tank Test Pass Fail: PASS  
CP Piping: Not reported  
CP Piping Installed Date: Not reported  
CP Piping Tested Date: Not reported  
CP Piping Test Pass Fail: Not reported  
CP Fitting: Not reported  
CP Fitting Installed Date: Not reported  
CP Fitting Tested Date: Not reported  
CP Fitting Test Pass Fail: Not reported  
CP Log Date: Not reported  
Tank Tightness Test Pass Fail: PASS  
Piping Tightness Test Date: Not reported  
Piping Tightness Test Pass Fail: Not reported  
Piping Material Comments: APT XP-100-SC/DCT-400 - 11/15  
Install Date: 06/04/1990  
Last Test: 12/01/2020  
Spill Installed: Not reported  
Overfill: 06/04/1990  
Line Leak Detection: Not reported  
Permanent Closure: Not reported  
Tank Material: STEEL-CORR. PROT.  
Closure Date: 12/14/2015  
Tank Secondary: YES  
Product Stored: GASOLINE  
Overfill Type: FLOW SHUTOFF - FLAPPER VALVE  
Pipe Secondary: YES  
Pipe Material: FIBERGLASS  
Pipe System: SUCTION: OLD CODE

Map ID  
Direction  
Distance  
Elevation

MAP FINDINGS

Site

Database(s)

EDR ID Number  
EPA ID Number

**CITY FUEL (Continued)**

**U001557063**

AST:

Facility ID: 900814A  
Manager Title: Not reported  
Site Number: 199008014  
Manager Name: TIM HOWE  
Tank Number: 1  
Status: ACTIVE  
Date Install: 01/01/1990  
Capacity: 18000  
Closure Date: Not reported  
Pipe Secondary: Not reported  
Capacity Comments: CLARIFICATION ON TANK VOLUME RECEIVED IN 2010  
Permanent Closed Date: Not reported  
Tank Secondary: YES-UNSPECIFIED  
Substance Store: DIESEL  
Compartment: Not reported  
Construction Material Comments: Not reported  
Leak Line Detection: Not reported  
Leak Line Detection Installed Date: Not reported  
Leak Line Detection Test Pass Fail: Not reported  
RD Tank Type Installed Date: Not reported  
RD Tank Type Tested Date: Not reported  
RD Piping Type: Not reported  
RD Piping Installed Date: Not reported  
Release Detection (RD) Tank Type: Not reported  
RD Piping Tested Date: Not reported  
RD Piping Test Pass Fail: Not reported  
RD Tank Type Test Pass Fail: Not reported  
Interstitial Monitoring: Not reported  
High Level Alarm: OMNTEC  
High Level Alarm Sensor Tested Date: 12/03/2020  
High Level Alarm Sensor Test Pass Fail: PASS  
Fill Remove: Not reported  
Overflow Shutoff: Not reported  
Overflow Shutoff Test Date: Not reported  
Overflow Shutoff Pass Fail: Not reported  
Proper Labelling: YES  
Last Internal Inspection Date: 04/09/2019  
Inspection Results: Not reported  
Next Internal Inspection Date: 04/09/2020  
Gauge Type: MOORMANN TAPE  
Tank Wholly Aboveground On Cradles: Not reported  
Tank Cathodic Protection Last Test Date: Not reported  
Piping Location: ABOVE GROUND  
Piping Material: CARBON STEEL/BLACK IRON  
Piping Material Comments: Not reported  
Piping System: Not reported  
Piping Cathodic Protection: Not reported  
Piping Cathodic Protection Last Test Date: Not reported  
Tank Cathodic Protection: Not reported  
Tank Material: SHOP-FABRICATED STEEL TANK (UL 142)

Owner:

Facility ID: 900814A  
Site Number: 199008014  
Owner Name: CITY FUEL  
Owner Address: PO BOX 5260

Map ID  
Direction  
Distance  
Elevation

MAP FINDINGS

Site

Database(s)

EDR ID Number  
EPA ID Number

**CITY FUEL (Continued)**

**U001557063**

Owner Address 2: Not reported  
Owner State: NH  
Owner City: MANCHESTER  
Owner Zip: 03108  
Facility Type: PETROLEUM DISTRIBUTOR  
Owner Type: COMMERCIAL/RESIDENTIAL  
Owner Title: Not reported

Facility ID: 900814A  
Manager Title: Not reported  
Site Number: 199008014  
Manager Name: TIM HOWE  
Tank Number: 2  
Status: ACTIVE  
Date Install: 01/01/1976  
Capacity: 18000  
Closure Date: Not reported  
Pipe Secondary: Not reported  
Capacity Comments: CLARIFICATION ON TANK VOLUME RECEIVED IN 2010  
Permanent Closed Date: Not reported  
Tank Secondary: YES-UNSPECIFIED  
Substance Store: DIESEL  
Compartment: Not reported  
Construction Material Comments: Not reported  
Leak Line Detection: Not reported  
Leak Line Detection Installed Date: Not reported  
Leak Line Detection Test Pass Fail: Not reported  
RD Tank Type Installed Date: Not reported  
RD Tank Type Tested Date: Not reported  
RD Piping Type: Not reported  
RD Piping Installed Date: Not reported  
Release Detection (RD) Tank Type: Not reported  
RD Piping Tested Date: Not reported  
RD Piping Test Pass Fail: Not reported  
RD Tank Type Test Pass Fail: Not reported  
Interstitial Monitoring: Not reported  
High Level Alarm: OMNTEC  
High Level Alarm Sensor Tested Date: 12/03/2020  
High Level Alarm Sensor Test Pass Fail: PASS  
Fill Remove: Not reported  
Overfill Shutoff: Not reported  
Overfill Shutoff Test Date: Not reported  
Overfill Shutoff Pass Fail: Not reported  
Proper Labelling: YES  
Last Internal Inspection Date: 05/22/2013  
Inspection Results: Not reported  
Next Internal Inspection Date: 05/22/2023  
Gauge Type: MOORMANN TAPE  
Tank Wholly Aboveground On Cradles: Not reported  
Tank Cathodic Protection Last Test Date: Not reported  
Piping Location: ABOVE GROUND  
Piping Material: CARBON STEEL/BLACK IRON  
Piping Material Comments: Not reported  
Piping System: Not reported  
Piping Cathodic Protection: Not reported  
Piping Cathodic Protection Last Test Date: Not reported

Map ID  
Direction  
Distance  
Elevation

MAP FINDINGS

Site

Database(s)

EDR ID Number  
EPA ID Number

**CITY FUEL (Continued)**

**U001557063**

Tank Cathodic Protection: Not reported  
Tank Material: SHOP-FABRICATED STEEL TANK (UL 142)

**Owner:**

Facility ID: 900814A  
Site Number: 199008014  
Owner Name: CITY FUEL  
Owner Address: PO BOX 5260  
Owner Address 2: Not reported  
Owner State: NH  
Owner City: MANCHESTER  
Owner Zip: 03108  
Facility Type: PETROLEUM DISTRIBUTOR  
Owner Type: COMMERCIAL/RESIDENTIAL  
Owner Title: Not reported

Facility ID: 900814A  
Manager Title: Not reported  
Site Number: 199008014  
Manager Name: TIM HOWE  
Tank Number: 3  
Status: ACTIVE  
Date Install: 01/01/1990  
Capacity: 18000  
Closure Date: Not reported  
Pipe Secondary: YES  
Capacity Comments: CLARIFICATION ON TANK VOLUME RECEIVED IN 2010  
Permanent Closed Date: Not reported  
Tank Secondary: YES-UNSPECIFIED  
Substance Store: DIESEL  
Compartment: N  
Construction Material Comments: Not reported  
Leak Line Detection: VAPORLESS MFG INC  
Leak Line Detection Installed Date: 12/01/2020  
Leak Line Detection Test Pass Fail: PASS  
RD Tank Type Installed Date: Not reported  
RD Tank Type Tested Date: Not reported  
RD Piping Type: Not reported  
RD Piping Installed Date: Not reported  
Release Detection (RD) Tank Type: Not reported  
RD Piping Tested Date: Not reported  
RD Piping Test Pass Fail: Not reported  
RD Tank Type Test Pass Fail: Not reported  
Interstitial Monitoring: Not reported  
High Level Alarm: OMNTEC  
High Level Alarm Sensor Tested Date: 12/03/2020  
High Level Alarm Sensor Test Pass Fail: PASS  
Fill Remove: Not reported  
Overfill Shutoff: Not reported  
Overfill Shutoff Test Date: Not reported  
Overfill Shutoff Pass Fail: Not reported  
Proper Labelling: YES  
Last Internal Inspection Date: 08/27/2020  
Inspection Results: Not reported  
Next Internal Inspection Date: 08/27/2030  
Gauge Type: MOORMANN TAPE  
Tank Wholly Aboveground On Cradles: Not reported



Map ID  
Direction  
Distance  
Elevation

MAP FINDINGS

Site

Database(s)

EDR ID Number  
EPA ID Number

**CITY FUEL (Continued)**

**U001557063**

Tank Cathodic Protection Last Test Date: Not reported  
Piping Location: BELOW GROUND  
Piping Material: PLASTIC PIPING  
Piping Material Comments: TIGHTNESS TEST PASS 05JAN11  
Piping System: PRESSURE  
Piping Cathodic Protection: Not reported  
Piping Cathodic Protection Last Test Date: Not reported  
Tank Cathodic Protection: Not reported  
Tank Material: SHOP-FABRICATED STEEL TANK (UL 142)

**Owner:**

Facility ID: 900814A  
Site Number: 199008014  
Owner Name: CITY FUEL  
Owner Address: PO BOX 5260  
Owner Address 2: Not reported  
Owner State: NH  
Owner City: MANCHESTER  
Owner Zip: 03108  
Facility Type: PETROLEUM DISTRIBUTOR  
Owner Type: COMMERCIAL/RESIDENTIAL  
Owner Title: Not reported

Facility ID: 900814A  
Manager Title: Not reported  
Site Number: 199008014  
Manager Name: TIM HOWE  
Tank Number: 4  
Status: ACTIVE  
Date Install: 01/01/1990  
Capacity: 150000  
Closure Date: Not reported  
Pipe Secondary: Not reported  
Capacity Comments: Not reported  
Permanent Closed Date: Not reported  
Tank Secondary: CONCRETE DIKE  
Substance Store: #2 HEATING OIL  
Compartment: Not reported  
Construction Material Comments: CONCRETE SLAB INTERIOR TO CONCRETE RING FOUNDATION, W/ TELL-TALE PORTS  
Leak Line Detection: Not reported  
Leak Line Detection Installed Date: Not reported  
Leak Line Detection Test Pass Fail: Not reported  
RD Tank Type Installed Date: Not reported  
RD Tank Type Tested Date: Not reported  
RD Piping Type: Not reported  
RD Piping Installed Date: Not reported  
Release Detection (RD) Tank Type: Not reported  
RD Piping Tested Date: Not reported  
RD Piping Test Pass Fail: Not reported  
RD Tank Type Test Pass Fail: Not reported  
Interstitial Monitoring: Not reported  
High Level Alarm: OMNTEC  
High Level Alarm Sensor Tested Date: 12/03/2020  
High Level Alarm Sensor Test Pass Fail: PASS  
Fill Remove: Not reported  
Overfill Shutoff: Not reported  
Overfill Shutoff Test Date: Not reported

Map ID  
Direction  
Distance  
Elevation

MAP FINDINGS

Site

Database(s)

EDR ID Number  
EPA ID Number

**CITY FUEL (Continued)**

**U001557063**

Overfill Shutoff Pass Fail: Not reported  
Proper Labelling: YES  
Last Internal Inspection Date: 05/22/2013  
Inspection Results: Not reported  
Next Internal Inspection Date: 05/22/2023  
Gauge Type: MOORMANN TAPE  
Tank Wholly Aboveground On Cradles: Not reported  
Tank Cathodic Protection Last Test Date: Not reported  
Piping Location: ABOVE GROUND  
Piping Material: CARBON STEEL/BLACK IRON  
Piping Material Comments: Not reported  
Piping System: Not reported  
Piping Cathodic Protection: Not reported  
Piping Cathodic Protection Last Test Date: Not reported  
Tank Cathodic Protection: Not reported  
Tank Material: SHOP-FABRICATED STEEL TANK (UL 142)

Owner:  
Facility ID: 900814A  
Site Number: 199008014  
Owner Name: CITY FUEL  
Owner Address: PO BOX 5260  
Owner Address 2: Not reported  
Owner State: NH  
Owner City: MANCHESTER  
Owner Zip: 03108  
Facility Type: PETROLEUM DISTRIBUTOR  
Owner Type: COMMERCIAL/RESIDENTIAL  
Owner Title: Not reported

Y143  
ENE  
< 1/8  
0.079 mi.  
419 ft.

**REALISTIC TRUCK & AUTO SALES**  
**210 UNION ST**  
**MANCHESTER, NH 03103**  
**Site 1 of 3 in cluster Y**

**RCRA NonGen / NLR 1004751113**  
**NHD986484871**

**Relative:**  
**Higher**  
**Actual:**  
**225 ft.**

RCRA NonGen / NLR:  
Date Form Received by Agency: 2005-05-21 00:00:00.0  
Handler Name: REALISTIC TRUCK & AUTO SALES  
Handler Address: 210 UNION ST  
Handler City,State,Zip: MANCHESTER, NH 03103  
EPA ID: NHD986484871  
Contact Name: ROLAND R RICHARD  
Contact Address: 540 GALE RD  
Contact City,State,Zip: ALEXANDRIA, NH 03222-6432  
Contact Telephone: 603-669-8096  
Contact Fax: Not reported  
Contact Email: Not reported  
Contact Title: Not reported  
EPA Region: 01  
Land Type: Private  
Federal Waste Generator Description: Not a generator, verified  
Non-Notifier: Not reported  
Biennial Report Cycle: Not reported  
Accessibility: Not reported  
Active Site Indicator: Not reported  
State District Owner: Not reported

Map ID  
 Direction  
 Distance  
 Elevation

MAP FINDINGS

Site

Database(s)

EDR ID Number  
 EPA ID Number

**REALISTIC TRUCK & AUTO SALES (Continued)**

**1004751113**

State District:	Not reported
Mailing Address:	540 GALE RD
Mailing City, State, Zip:	ALEXANDRIA, NH 03222-6432
Owner Name:	Not reported
Owner Type:	Not reported
Operator Name:	Not reported
Operator Type:	Not reported
Short-Term Generator Activity:	No
Importer Activity:	No
Mixed Waste Generator:	No
Transporter Activity:	No
Transfer Facility Activity:	No
Recycler Activity with Storage:	No
Small Quantity On-Site Burner Exemption:	No
Smelting Melting and Refining Furnace Exemption:	No
Underground Injection Control:	No
Off-Site Waste Receipt:	No
Universal Waste Indicator:	No
Universal Waste Destination Facility:	No
Federal Universal Waste:	No
Active Site Fed-Reg Treatment Storage and Disposal Facility:	Not reported
Active Site Converter Treatment storage and Disposal Facility:	Not reported
Active Site State-Reg Treatment Storage and Disposal Facility:	Not reported
Active Site State-Reg Handler:	---
Federal Facility Indicator:	Not reported
Hazardous Secondary Material Indicator:	NN
Sub-Part K Indicator:	Not reported
Commercial TSD Indicator:	No
Treatment Storage and Disposal Type:	Not reported
2018 GPRA Permit Baseline:	Not on the Baseline
2018 GPRA Renewals Baseline:	Not on the Baseline
Permit Renewals Workload Universe:	Not reported
Permit Workload Universe:	Not reported
Permit Progress Universe:	Not reported
Post-Closure Workload Universe:	Not reported
Closure Workload Universe:	Not reported
202 GPRA Corrective Action Baseline:	No
Corrective Action Workload Universe:	No
Subject to Corrective Action Universe:	No
Non-TSDFs Where RCRA CA has Been Imposed Universe:	No
TSDFs Potentially Subject to CA Under 3004 (u)/(v) Universe:	No
TSDFs Only Subject to CA under Discretionary Auth Universe:	No
Corrective Action Priority Ranking:	No NCAPS ranking
Environmental Control Indicator:	No
Institutional Control Indicator:	No
Human Exposure Controls Indicator:	N/A
Groundwater Controls Indicator:	N/A
Operating TSDF Universe:	Not reported
Full Enforcement Universe:	Not reported
Significant Non-Complier Universe:	No
Unaddressed Significant Non-Complier Universe:	No
Addressed Significant Non-Complier Universe:	No
Significant Non-Complier With a Compliance Schedule Universe:	No
Financial Assurance Required:	Not reported
Handler Date of Last Change:	2005-10-20 00:00:00.0
Recognized Trader-Importer:	No
Recognized Trader-Exporter:	No

Map ID  
Direction  
Distance  
Elevation

MAP FINDINGS

Site

Database(s)

EDR ID Number  
EPA ID Number

**REALISTIC TRUCK & AUTO SALES (Continued)**

**1004751113**

Importer of Spent Lead Acid Batteries: No  
Exporter of Spent Lead Acid Batteries: No  
Recycler Activity Without Storage: Not reported  
Manifest Broker: Not reported  
Sub-Part P Indicator: No

**Hazardous Waste Summary:**

Waste Code: D001  
Waste Description: IGNITABLE WASTE

Waste Code: D039  
Waste Description: TETRACHLOROETHYLENE

Waste Code: F003  
Waste Description: THE FOLLOWING SPENT NONHALOGENATED SOLVENTS: XYLENE, ACETONE, ETHYL ACETATE, ETHYL BENZENE, ETHYL ETHER, METHYL ISOBUTYL KETONE, N-BUTYL ALCOHOL, CYCLOHEXANONE, AND METHANOL; ALL SPENT SOLVENT MIXTURES/BLENDS CONTAINING, BEFORE USE, ONLY THE ABOVE SPENT NONHALOGENATED SOLVENTS; AND ALL SPENT SOLVENT MIXTURES/BLENDS CONTAINING, BEFORE USE, ONE OR MORE OF THE ABOVE NONHALOGENATED SOLVENTS, AND A TOTAL OF TEN PERCENT OR MORE (BY VOLUME) OF ONE OR MORE OF THOSE SOLVENTS LISTED IN F001, F002, F004, AND F005; AND STILL BOTTOMS FROM THE RECOVERY OF THESE SPENT SOLVENTS AND SPENT SOLVENT MIXTURES.

Waste Code: F005  
Waste Description: THE FOLLOWING SPENT NONHALOGENATED SOLVENTS: TOLUENE, METHYL ETHYL KETONE, CARBON DISULFIDE, ISOBUTANOL, PYRIDINE, BENZENE, 2-ETHOXYETHANOL, AND 2-NITROPROPANE; ALL SPENT SOLVENT MIXTURES/BLENDS CONTAINING, BEFORE USE, A TOTAL OF TEN PERCENT OR MORE (BY VOLUME) OF ONE OR MORE OF THE ABOVE NONHALOGENATED SOLVENTS OR THOSE SOLVENTS LISTED IN F001, F002, OR F004; AND STILL BOTTOMS FROM THE RECOVERY OF THESE SPENT SOLVENTS AND SPENT SOLVENT MIXTURES.

**Handler - Owner Operator:**

Owner/Operator Indicator: Owner  
Owner/Operator Name: ROLAND R RICHARD  
Legal Status: Private  
Date Became Current: Not reported  
Date Ended Current: Not reported  
Owner/Operator Address: 210 UNION ST  
Owner/Operator City,State,Zip: MANCHESTER, NH 03103  
Owner/Operator Telephone: 603-669-8096  
Owner/Operator Telephone Ext: Not reported  
Owner/Operator Fax: Not reported  
Owner/Operator Email: Not reported

Owner/Operator Indicator: Owner  
Owner/Operator Name: ROLAND R RICHARD  
Legal Status: Private  
Date Became Current: Not reported  
Date Ended Current: Not reported  
Owner/Operator Address: 210 UNION ST  
Owner/Operator City,State,Zip: MANCHESTER, NH 03103  
Owner/Operator Telephone: 603-669-8096

Map ID  
Direction  
Distance  
Elevation

MAP FINDINGS

Site

Database(s)

EDR ID Number  
EPA ID Number

**REALISTIC TRUCK & AUTO SALES (Continued)**

**1004751113**

Owner/Operator Telephone Ext: Not reported  
Owner/Operator Fax: Not reported  
Owner/Operator Email: Not reported

Historic Generators:

Receive Date: 2002-11-26 00:00:00.0  
Handler Name: REALISTIC TRUCK & AUTO SALES  
Federal Waste Generator Description: Not reported  
State District Owner: Not reported  
Large Quantity Handler of Universal Waste: No  
Recognized Trader Importer: No  
Recognized Trader Exporter: No  
Spent Lead Acid Battery Importer: No  
Spent Lead Acid Battery Exporter: No  
Current Record: No  
Non Storage Recycler Activity: Not reported  
Electronic Manifest Broker: Not reported

Receive Date: 2005-05-21 00:00:00.0  
Handler Name: REALISTIC TRUCK & AUTO SALES  
Federal Waste Generator Description: Not a generator, verified  
State District Owner: Not reported  
Large Quantity Handler of Universal Waste: No  
Recognized Trader Importer: No  
Recognized Trader Exporter: No  
Spent Lead Acid Battery Importer: No  
Spent Lead Acid Battery Exporter: No  
Current Record: Yes  
Non Storage Recycler Activity: Not reported  
Electronic Manifest Broker: Not reported

Receive Date: 1993-05-10 00:00:00.0  
Handler Name: REALISTIC TRUCK & AUTO SALES  
Federal Waste Generator Description: Conditionally Exempt Small Quantity Generator  
State District Owner: Not reported  
Large Quantity Handler of Universal Waste: No  
Recognized Trader Importer: No  
Recognized Trader Exporter: No  
Spent Lead Acid Battery Importer: No  
Spent Lead Acid Battery Exporter: No  
Current Record: No  
Non Storage Recycler Activity: Not reported  
Electronic Manifest Broker: Not reported

Receive Date: 2000-04-12 00:00:00.0  
Handler Name: REALISTIC TRUCK & AUTO SALES  
Federal Waste Generator Description: Conditionally Exempt Small Quantity Generator  
State District Owner: Not reported  
Large Quantity Handler of Universal Waste: No  
Recognized Trader Importer: No  
Recognized Trader Exporter: No  
Spent Lead Acid Battery Importer: No  
Spent Lead Acid Battery Exporter: No  
Current Record: No  
Non Storage Recycler Activity: Not reported  
Electronic Manifest Broker: Not reported

Map ID  
 Direction  
 Distance  
 Elevation

MAP FINDINGS

Site

Database(s)

EDR ID Number  
 EPA ID Number

**REALISTIC TRUCK & AUTO SALES (Continued)**

**1004751113**

List of NAICS Codes and Descriptions:

NAICS Code:	44112
NAICS Description:	USED CAR DEALERS
NAICS Code:	811121
NAICS Description:	AUTOMOTIVE BODY, PAINT, AND INTERIOR REPAIR AND MAINTENANCE

Facility Has Received Notices of Violations:

Violations: No Violations Found

Evaluation Action Summary:

Evaluations: No Evaluations Found

**Z144**  
**SSE**  
**< 1/8**  
**0.085 mi.**  
**448 ft.**

**CHOQUETTE PROPERTY**  
**30 CHENEY PLACE**  
**MANCHESTER, NH**

**NH ALLSITES** **S123698618**  
**N/A**

**Site 1 of 3 in cluster Z**

**Relative:**  
**Higher**  
**Actual:**  
**221 ft.**

<b>ALLSITES:</b>	
Name:	CHOQUETTE PROPERTY
Address:	30 CHENEY PLACE
City,State,Zip:	MANCHESTER, NH
Facility ID:	201903019
Project Type:	OPUF
Project Description:	ON-PREMISE USE FAC. CONTAINING FUEL OIL
Project Manager:	CLOSED
Expiration Date:	Not reported

**W145**  
**ENE**  
**< 1/8**  
**0.093 mi.**  
**493 ft.**

**FLEET MAIN CO**  
**177 HAYWARD ST**  
**MANCHESTER, NH 03102**

**RCRA NonGen / NLR** **1000223509**  
**NHD048536536**

**Site 3 of 3 in cluster W**

**Relative:**  
**Higher**  
**Actual:**  
**226 ft.**

<b>RCRA NonGen / NLR:</b>	
Date Form Received by Agency:	1986-09-20 00:00:00.0
Handler Name:	FLEET MAIN CO
Handler Address:	177 HAYWARD ST
Handler City,State,Zip:	MANCHESTER, NH 03102
EPA ID:	NHD048536536
Contact Name:	ERNIE SOVLE
Contact Address:	2 RIDDLE CT
Contact City,State,Zip:	AUBURN, NH 03032
Contact Telephone:	603-669-2487
Contact Fax:	Not reported
Contact Email:	Not reported
Contact Title:	Not reported
EPA Region:	01
Land Type:	Private
Federal Waste Generator Description:	Not a generator, verified
Non-Notifier:	Not reported
Biennial Report Cycle:	Not reported
Accessibility:	Not reported

Map ID  
 Direction  
 Distance  
 Elevation

MAP FINDINGS

Site

Database(s)

EDR ID Number  
 EPA ID Number

**FLEET MAIN CO (Continued)**

**1000223509**

Active Site Indicator:	Not reported
State District Owner:	Not reported
State District:	Not reported
Mailing Address:	2 RIDDLE CT
Mailing City,State,Zip:	AUBURN, NH 03032
Owner Name:	Not reported
Owner Type:	Not reported
Operator Name:	Not reported
Operator Type:	Not reported
Short-Term Generator Activity:	No
Importer Activity:	No
Mixed Waste Generator:	No
Transporter Activity:	No
Transfer Facility Activity:	No
Recycler Activity with Storage:	No
Small Quantity On-Site Burner Exemption:	No
Smelting Melting and Refining Furnace Exemption:	No
Underground Injection Control:	No
Off-Site Waste Receipt:	No
Universal Waste Indicator:	No
Universal Waste Destination Facility:	No
Federal Universal Waste:	No
Active Site Fed-Reg Treatment Storage and Disposal Facility:	Not reported
Active Site Converter Treatment storage and Disposal Facility:	Not reported
Active Site State-Reg Treatment Storage and Disposal Facility:	Not reported
Active Site State-Reg Handler:	---
Federal Facility Indicator:	Not reported
Hazardous Secondary Material Indicator:	NN
Sub-Part K Indicator:	Not reported
Commercial TSD Indicator:	No
Treatment Storage and Disposal Type:	Not reported
2018 GPRA Permit Baseline:	Not on the Baseline
2018 GPRA Renewals Baseline:	Not on the Baseline
Permit Renewals Workload Universe:	Not reported
Permit Workload Universe:	Not reported
Permit Progress Universe:	Not reported
Post-Closure Workload Universe:	Not reported
Closure Workload Universe:	Not reported
202 GPRA Corrective Action Baseline:	No
Corrective Action Workload Universe:	No
Subject to Corrective Action Universe:	No
Non-TSDs Where RCRA CA has Been Imposed Universe:	No
TSDs Potentially Subject to CA Under 3004 (u)/(v) Universe:	No
TSDs Only Subject to CA under Discretionary Auth Universe:	No
Corrective Action Priority Ranking:	No NCAPS ranking
Environmental Control Indicator:	No
Institutional Control Indicator:	No
Human Exposure Controls Indicator:	N/A
Groundwater Controls Indicator:	N/A
Operating TSDF Universe:	Not reported
Full Enforcement Universe:	Not reported
Significant Non-Complier Universe:	No
Unaddressed Significant Non-Complier Universe:	No
Addressed Significant Non-Complier Universe:	No
Significant Non-Complier With a Compliance Schedule Universe:	No
Financial Assurance Required:	Not reported
Handler Date of Last Change:	2005-10-20 00:00:00.0

Map ID  
Direction  
Distance  
Elevation

MAP FINDINGS

Site

Database(s)

EDR ID Number  
EPA ID Number

**FLEET MAIN CO (Continued)**

**1000223509**

Recognized Trader-Importer: No  
Recognized Trader-Exporter: No  
Importer of Spent Lead Acid Batteries: No  
Exporter of Spent Lead Acid Batteries: No  
Recycler Activity Without Storage: Not reported  
Manifest Broker: Not reported  
Sub-Part P Indicator: No

**Hazardous Waste Summary:**

Waste Code: D001  
Waste Description: IGNITABLE WASTE

Waste Code: F002  
Waste Description: THE FOLLOWING SPENT HALOGENATED SOLVENTS: TETRACHLOROETHYLENE, METHYLENE CHLORIDE, TRICHLOROETHYLENE, 1,1,1-TRICHLOROETHANE, CHLOROBENZENE, 1,1,2-TRICHLORO-1,2,2-TRIFLUOROETHANE, ORTHO-DICHLOROBENZENE, TRICHLOROFLUOROMETHANE, AND 1,1,2, TRICHLOROETHANE; ALL SPENT SOLVENT MIXTURES/BLENDS CONTAINING, BEFORE USE, A TOTAL OF TEN PERCENT OR MORE (BY VOLUME) OF ONE OR MORE OF THE ABOVE HALOGENATED SOLVENTS OR THOSE SOLVENTS LISTED IN F001, F004, AND F005; AND STILL BOTTOMS FROM THE RECOVERY OF THESE SPENT SOLVENTS AND SPENT SOLVENT MIXTURES.

Waste Code: F004  
Waste Description: THE FOLLOWING SPENT NONHALOGENATED SOLVENTS: CRESOLS, CRESYLIC ACID, AND NITROBENZENE; AND THE STILL BOTTOMS FROM THE RECOVERY OF THESE SOLVENTS; ALL SPENT SOLVENT MIXTURES/BLENDS CONTAINING, BEFORE USE, A TOTAL OF TEN PERCENT OR MORE (BY VOLUME) OF ONE OR MORE OF THE ABOVE NONHALOGENATED SOLVENTS OR THOSE SOLVENTS LISTED IN F001, F002, AND F005; AND STILL BOTTOMS FROM THE RECOVERY OF THESE SPENT SOLVENTS AND SPENT SOLVENT MIXTURES.

**Handler - Owner Operator:**

Owner/Operator Indicator: Owner  
Owner/Operator Name: ERNIE SOVLE  
Legal Status: Private  
Date Became Current: Not reported  
Date Ended Current: Not reported  
Owner/Operator Address: OWNERSTREET  
Owner/Operator City,State,Zip: OWNERCITY, NH 99999  
Owner/Operator Telephone: 603-555-1212  
Owner/Operator Telephone Ext: Not reported  
Owner/Operator Fax: Not reported  
Owner/Operator Email: Not reported

**Historic Generators:**

Receive Date: 1986-09-20 00:00:00.0  
Handler Name: FLEET MAIN CO  
Federal Waste Generator Description: Not a generator, verified  
State District Owner: Not reported  
Large Quantity Handler of Universal Waste: No  
Recognized Trader Importer: No  
Recognized Trader Exporter: No  
Spent Lead Acid Battery Importer: No  
Spent Lead Acid Battery Exporter: No



Map ID  
 Direction  
 Distance  
 Elevation

MAP FINDINGS

Site

Database(s)

EDR ID Number  
 EPA ID Number

**FLEET MAIN CO (Continued)**

**1000223509**

Current Record:	Yes
Non Storage Recycler Activity:	Not reported
Electronic Manifest Broker:	Not reported
Receive Date:	1986-09-20 00:00:00.0
Handler Name:	FLEET MAIN CO
Federal Waste Generator Description:	Small Quantity Generator
State District Owner:	Not reported
Large Quantity Handler of Universal Waste:	No
Recognized Trader Importer:	No
Recognized Trader Exporter:	No
Spent Lead Acid Battery Importer:	No
Spent Lead Acid Battery Exporter:	No
Current Record:	No
Non Storage Recycler Activity:	Not reported
Electronic Manifest Broker:	Not reported
List of NAICS Codes and Descriptions:	
NAICS Codes:	No NAICS Codes Found
Facility Has Received Notices of Violations:	
Violations:	No Violations Found
Evaluation Action Summary:	
Evaluations:	No Evaluations Found

V146  
 SE  
 < 1/8  
 0.095 mi.  
 504 ft.

**DR STEVES TRANSMISSION**  
**20 WILLOW ST**  
**MANCHESTER, NH 03103**

**RCRA NonGen / NLR**

**1005443984**  
**NHD510072671**

**Site 5 of 8 in cluster V**

**Relative:**  
**Higher**  
**Actual:**  
**224 ft.**

RCRA NonGen / NLR:	
Date Form Received by Agency:	2010-10-20 00:00:00.0
Handler Name:	DR STEVES TRANSMISSION
Handler Address:	20 WILLOW ST
Handler City,State,Zip:	MANCHESTER, NH 03103
EPA ID:	NHD510072671
Contact Name:	STEVE FRENCH
Contact Address:	20 WILLOW ST
Contact City,State,Zip:	MANCHESTER, NH 03103
Contact Telephone:	603-645-1033
Contact Fax:	Not reported
Contact Email:	Not reported
Contact Title:	Not reported
EPA Region:	01
Land Type:	Private
Federal Waste Generator Description:	Not a generator, verified
Non-Notifier:	Not reported
Biennial Report Cycle:	Not reported
Accessibility:	Not reported
Active Site Indicator:	Not reported
State District Owner:	Not reported
State District:	Not reported
Mailing Address:	20 WILLOW ST

Map ID  
 Direction  
 Distance  
 Elevation

MAP FINDINGS

Site

Database(s)

EDR ID Number  
 EPA ID Number

**DR STEVES TRANSMISSION (Continued)**

**1005443984**

Mailing City,State,Zip:	MANCHESTER, NH 03103
Owner Name:	CAROLYN NEVEU
Owner Type:	Private
Operator Name:	Not reported
Operator Type:	Not reported
Short-Term Generator Activity:	No
Importer Activity:	No
Mixed Waste Generator:	No
Transporter Activity:	No
Transfer Facility Activity:	No
Recycler Activity with Storage:	No
Small Quantity On-Site Burner Exemption:	No
Smelting Melting and Refining Furnace Exemption:	No
Underground Injection Control:	No
Off-Site Waste Receipt:	No
Universal Waste Indicator:	No
Universal Waste Destination Facility:	No
Federal Universal Waste:	No
Active Site Fed-Reg Treatment Storage and Disposal Facility:	Not reported
Active Site Converter Treatment storage and Disposal Facility:	Not reported
Active Site State-Reg Treatment Storage and Disposal Facility:	Not reported
Active Site State-Reg Handler:	---
Federal Facility Indicator:	Not reported
Hazardous Secondary Material Indicator:	NN
Sub-Part K Indicator:	Not reported
Commercial TSD Indicator:	No
Treatment Storage and Disposal Type:	Not reported
2018 GPRA Permit Baseline:	Not on the Baseline
2018 GPRA Renewals Baseline:	Not on the Baseline
Permit Renewals Workload Universe:	Not reported
Permit Workload Universe:	Not reported
Permit Progress Universe:	Not reported
Post-Closure Workload Universe:	Not reported
Closure Workload Universe:	Not reported
202 GPRA Corrective Action Baseline:	No
Corrective Action Workload Universe:	No
Subject to Corrective Action Universe:	No
Non-TSDFs Where RCRA CA has Been Imposed Universe:	No
TSDFs Potentially Subject to CA Under 3004 (u)/(v) Universe:	No
TSDFs Only Subject to CA under Discretionary Auth Universe:	No
Corrective Action Priority Ranking:	No NCAPS ranking
Environmental Control Indicator:	No
Institutional Control Indicator:	No
Human Exposure Controls Indicator:	N/A
Groundwater Controls Indicator:	N/A
Operating TSDF Universe:	Not reported
Full Enforcement Universe:	Not reported
Significant Non-Complier Universe:	No
Unaddressed Significant Non-Complier Universe:	No
Addressed Significant Non-Complier Universe:	No
Significant Non-Complier With a Compliance Schedule Universe:	No
Financial Assurance Required:	Not reported
Handler Date of Last Change:	2010-11-08 12:07:47.0
Recognized Trader-Importer:	No
Recognized Trader-Exporter:	No
Importer of Spent Lead Acid Batteries:	No
Exporter of Spent Lead Acid Batteries:	No

Map ID  
Direction  
Distance  
Elevation

MAP FINDINGS

Site

Database(s)

EDR ID Number  
EPA ID Number

**DR STEVES TRANSMISSION (Continued)**

**1005443984**

Recycler Activity Without Storage: Not reported  
Manifest Broker: Not reported  
Sub-Part P Indicator: No

Handler - Owner Operator:

Owner/Operator Indicator: Owner  
Owner/Operator Name: CAROLYN NEVEU  
Legal Status: Private  
Date Became Current: 2002-05-07 00:00:00.  
Date Ended Current: Not reported  
Owner/Operator Address: 127 DIAMOND HILL RD  
Owner/Operator City,State,Zip: CANDIA, NH 03034-2512  
Owner/Operator Telephone: Not reported  
Owner/Operator Telephone Ext: Not reported  
Owner/Operator Fax: Not reported  
Owner/Operator Email: Not reported

Owner/Operator Indicator: Owner  
Owner/Operator Name: CAROLYN NEVEU  
Legal Status: Private  
Date Became Current: Not reported  
Date Ended Current: Not reported  
Owner/Operator Address: 127 DIAMOND HILL RD  
Owner/Operator City,State,Zip: CANDIA, NH 03034-2512  
Owner/Operator Telephone: 603-645-1033  
Owner/Operator Telephone Ext: Not reported  
Owner/Operator Fax: Not reported  
Owner/Operator Email: Not reported

Owner/Operator Indicator: Owner  
Owner/Operator Name: CAROLYN NEVEU  
Legal Status: Private  
Date Became Current: 2002-05-07 00:00:00.  
Date Ended Current: Not reported  
Owner/Operator Address: 127 DIAMOND HILL RD  
Owner/Operator City,State,Zip: CANDIA, NH 03034-2512  
Owner/Operator Telephone: Not reported  
Owner/Operator Telephone Ext: Not reported  
Owner/Operator Fax: Not reported  
Owner/Operator Email: Not reported

Owner/Operator Indicator: Owner  
Owner/Operator Name: CAROLYN NEVEU  
Legal Status: Private  
Date Became Current: 2002-05-07 00:00:00.  
Date Ended Current: Not reported  
Owner/Operator Address: 127 DIAMOND HILL RD  
Owner/Operator City,State,Zip: CANDIA, NH 03034-2512  
Owner/Operator Telephone: Not reported  
Owner/Operator Telephone Ext: Not reported  
Owner/Operator Fax: Not reported  
Owner/Operator Email: Not reported

Owner/Operator Indicator: Owner  
Owner/Operator Name: CAROLYN NEVEU  
Legal Status: Private

Map ID  
Direction  
Distance  
Elevation

MAP FINDINGS

Site

Database(s)

EDR ID Number  
EPA ID Number

**DR STEVES TRANSMISSION (Continued)**

**1005443984**

Date Became Current: 2002-05-07 00:00:00.  
Date Ended Current: Not reported  
Owner/Operator Address: 127 DIAMOND HILL RD  
Owner/Operator City,State,Zip: CANDIA, NH 03034-2512  
Owner/Operator Telephone: Not reported  
Owner/Operator Telephone Ext: Not reported  
Owner/Operator Fax: Not reported  
Owner/Operator Email: Not reported

Historic Generators:

Receive Date: 2003-12-23 00:00:00.0  
Handler Name: DR STEVES TRANSMISSION  
Federal Waste Generator Description: Conditionally Exempt Small Quantity Generator  
State District Owner: Not reported  
Large Quantity Handler of Universal Waste: No  
Recognized Trader Importer: No  
Recognized Trader Exporter: No  
Spent Lead Acid Battery Importer: No  
Spent Lead Acid Battery Exporter: No  
Current Record: No  
Non Storage Recycler Activity: Not reported  
Electronic Manifest Broker: Not reported

Receive Date: 2008-01-07 00:00:00.0  
Handler Name: DR STEVES TRANSMISSION  
Federal Waste Generator Description: Not a generator, verified  
State District Owner: Not reported  
Large Quantity Handler of Universal Waste: No  
Recognized Trader Importer: No  
Recognized Trader Exporter: No  
Spent Lead Acid Battery Importer: No  
Spent Lead Acid Battery Exporter: No  
Current Record: No  
Non Storage Recycler Activity: Not reported  
Electronic Manifest Broker: Not reported

Receive Date: 2010-10-20 00:00:00.0  
Handler Name: DR STEVES TRANSMISSION  
Federal Waste Generator Description: Not a generator, verified  
State District Owner: Not reported  
Large Quantity Handler of Universal Waste: No  
Recognized Trader Importer: No  
Recognized Trader Exporter: No  
Spent Lead Acid Battery Importer: No  
Spent Lead Acid Battery Exporter: No  
Current Record: No  
Non Storage Recycler Activity: Not reported  
Electronic Manifest Broker: Not reported

Receive Date: 2010-10-20 00:00:00.0  
Handler Name: DR STEVES TRANSMISSION  
Federal Waste Generator Description: Not a generator, verified  
State District Owner: Not reported  
Large Quantity Handler of Universal Waste: No  
Recognized Trader Importer: No  
Recognized Trader Exporter: No  
Spent Lead Acid Battery Importer: No

Map ID  
 Direction  
 Distance  
 Elevation

MAP FINDINGS

Site

Database(s)

EDR ID Number  
 EPA ID Number

**DR STEVES TRANSMISSION (Continued)**

**1005443984**

Spent Lead Acid Battery Exporter:	No
Current Record:	Yes
Non Storage Recycler Activity:	Not reported
Electronic Manifest Broker:	Not reported
Receive Date:	2002-04-30 00:00:00.0
Handler Name:	DR STEVES TRANSMISSION
Federal Waste Generator Description:	Not a generator, verified
State District Owner:	Not reported
Large Quantity Handler of Universal Waste:	No
Recognized Trader Importer:	No
Recognized Trader Exporter:	No
Spent Lead Acid Battery Importer:	No
Spent Lead Acid Battery Exporter:	No
Current Record:	No
Non Storage Recycler Activity:	Not reported
Electronic Manifest Broker:	Not reported
List of NAICS Codes and Descriptions:	
NAICS Codes:	No NAICS Codes Found
Facility Has Received Notices of Violations:	
Violations:	No Violations Found
Evaluation Action Summary:	
Evaluations:	No Evaluations Found

V147  
 SE  
 < 1/8  
 0.095 mi.  
 504 ft.

**DR STEVES TRANSMISSION CLINIC**  
**20 WILLOW ST**  
**MANCHESTER, NH 03103**  
 Site 6 of 8 in cluster V

EDR Hist Auto 1020429489  
 N/A

Relative:  
 Higher

EDR Hist Auto

Actual:  
 224 ft.

Year:	Name:	Type:
1994	DR STEVES TRANSMISSION CLINIC	Automotive Transmission Repair Shops
1995	DR STEVES TRANSMISSION CLINIC	Automotive Transmission Repair Shops
1996	DR STEVES TRANSMISSION CLINIC	Automotive Transmission Repair Shops
1997	DR STEVES TRANSMISSION CLINIC	Automotive Transmission Repair Shops
1998	DR STEVES TRANSMISSION CLINIC	Automotive Transmission Repair Shops
1999	DR STEVES TRANSMISSION CLINIC	Automotive Transmission Repair Shops
2000	DR STEVES TRANSMISSION CLINIC	Automotive Transmission Repair Shops
2001	DR STEVES TRANSMISSION CLINIC	Automotive Transmission Repair Shops
2002	DR STEVES TRANSMISSION CLINIC	Automotive Transmission Repair Shops
2003	DR STEVES TRANSMISSION CLINIC	Automotive Transmission Repair Shops
2004	DR STEVES TRANSMISSION CLINIC	Automotive Transmission Repair Shops
2005	DR STEVES TRANSMISSION CLINIC	Automotive Transmission Repair Shops
2006	DR STEVES TRANSMISSION CLINIC	Automotive Transmission Repair Shops
2007	DR STEVES TRANSMISSION CLINIC	Automotive Transmission Repair Shops
2008	ROB & CHRIS AUTOMOTIVE	General Automotive Repair Shops
2008	DR STEVES TRANSMISSION CLINIC	Automotive Transmission Repair Shops
2009	ROB & CHRIS AUTOMOTIVE	General Automotive Repair Shops
2009	DR STEVES TRANSMISSION CLINIC	Automotive Transmission Repair Shops
2010	ROB & CHRIS AUTOMOTIVE	General Automotive Repair Shops

Map ID  
 Direction  
 Distance  
 Elevation

MAP FINDINGS

Site

Database(s)

EDR ID Number  
 EPA ID Number

**DR STEVES TRANSMISSION CLINIC (Continued)**

**1020429489**

2010	DR STEVES TRANSMISSION CLINIC	Automotive Transmission Repair Shops
2011	DR STEVES TRANSMISSION CLINIC	Automotive Transmission Repair Shops
2012	DR STEVES TRANSMISSION CLINIC	Automotive Transmission Repair Shops
2013	DR STEVES TRANSMISSION CLINIC	Automotive Transmission Repair Shops
2014	DR STEVES TRANSMISSION CLINIC	Automotive Transmission Repair Shops

V148  
 SE  
 < 1/8  
 0.098 mi.  
 516 ft.

**UNITED RENTAL NORTH AMERICA INC  
 40 WILLOW ST  
 MANCHESTER, NH 03103**

**RCRA-VSQG 100888403  
 NJ MANIFEST NHD510119753**

**Site 7 of 8 in cluster V**

**Relative:  
 Higher**

RCRA-VSQG:

**Actual:  
 221 ft.**

Date Form Received by Agency:	2014-04-02 00:00:00.0
Handler Name:	UNITED RENTAL NORTH AMERICA INC
Handler Address:	40 WILLOW ST
Handler City,State,Zip:	MANCHESTER, NH 03103
EPA ID:	NHD510119753
Contact Name:	STEVE COLLINS
Contact Address:	Not reported
Contact City,State,Zip:	Not reported
Contact Telephone:	603-622-1555
Contact Fax:	Not reported
Contact Email:	STCOLLINS@UR.COM
Contact Title:	Not reported
EPA Region:	01
Land Type:	Private
Federal Waste Generator Description:	Conditionally Exempt Small Quantity Generator
Non-Notifier:	Not reported
Biennial Report Cycle:	Not reported
Accessibility:	Not reported
Active Site Indicator:	Handler Activities
State District Owner:	Not reported
State District:	Not reported
Mailing Address:	40 WILLOW ST
Mailing City,State,Zip:	MANCHESTER, NH 03103
Owner Name:	JEFFREY BROOKS
Owner Type:	Private
Operator Name:	UNITED RENTALS
Operator Type:	Private
Short-Term Generator Activity:	No
Importer Activity:	No
Mixed Waste Generator:	No
Transporter Activity:	No
Transfer Facility Activity:	No
Recycler Activity with Storage:	No
Small Quantity On-Site Burner Exemption:	No
Smelting Melting and Refining Furnace Exemption:	No
Underground Injection Control:	No
Off-Site Waste Receipt:	No
Universal Waste Indicator:	No
Universal Waste Destination Facility:	No
Federal Universal Waste:	No
Active Site Fed-Reg Treatment Storage and Disposal Facility:	Not reported
Active Site Converter Treatment storage and Disposal Facility:	Not reported
Active Site State-Reg Treatment Storage and Disposal Facility:	Not reported
Active Site State-Reg Handler:	---
Federal Facility Indicator:	Not reported

Map ID  
Direction  
Distance  
Elevation

MAP FINDINGS

Site

Database(s)

EDR ID Number  
EPA ID Number

**UNITED RENTAL NORTH AMERICA INC (Continued)**

**1008888403**

Hazardous Secondary Material Indicator:	NN
Sub-Part K Indicator:	Not reported
Commercial TSD Indicator:	No
Treatment Storage and Disposal Type:	Not reported
2018 GPRA Permit Baseline:	Not on the Baseline
2018 GPRA Renewals Baseline:	Not on the Baseline
Permit Renewals Workload Universe:	Not reported
Permit Workload Universe:	Not reported
Permit Progress Universe:	Not reported
Post-Closure Workload Universe:	Not reported
Closure Workload Universe:	Not reported
202 GPRA Corrective Action Baseline:	No
Corrective Action Workload Universe:	No
Subject to Corrective Action Universe:	No
Non-TSDFs Where RCRA CA has Been Imposed Universe:	No
TSDFs Potentially Subject to CA Under 3004 (u)/(v) Universe:	No
TSDFs Only Subject to CA under Discretionary Auth Universe:	No
Corrective Action Priority Ranking:	No NCAPS ranking
Environmental Control Indicator:	No
Institutional Control Indicator:	No
Human Exposure Controls Indicator:	N/A
Groundwater Controls Indicator:	N/A
Operating TSDF Universe:	Not reported
Full Enforcement Universe:	Not reported
Significant Non-Complier Universe:	No
Unaddressed Significant Non-Complier Universe:	No
Addressed Significant Non-Complier Universe:	No
Significant Non-Complier With a Compliance Schedule Universe:	No
Financial Assurance Required:	Not reported
Handler Date of Last Change:	2015-01-09 15:56:47.0
Recognized Trader-Importer:	No
Recognized Trader-Exporter:	No
Importer of Spent Lead Acid Batteries:	No
Exporter of Spent Lead Acid Batteries:	No
Recycler Activity Without Storage:	Not reported
Manifest Broker:	Not reported
Sub-Part P Indicator:	No

Hazardous Waste Summary:

Waste Code:	D001
Waste Description:	IGNITABLE WASTE
Waste Code:	D018
Waste Description:	BENZENE

Handler - Owner Operator:

Owner/Operator Indicator:	Owner
Owner/Operator Name:	JEFFREY BROOKS
Legal Status:	Private
Date Became Current:	2013-06-05 00:00:00.
Date Ended Current:	Not reported
Owner/Operator Address:	126 MEETINGHOUSE RD
Owner/Operator City,State,Zip:	BEDFORD, NH 03110
Owner/Operator Telephone:	603-488-1014
Owner/Operator Telephone Ext:	Not reported

Map ID  
Direction  
Distance  
Elevation

MAP FINDINGS

Site

Database(s)

EDR ID Number  
EPA ID Number

**UNITED RENTAL NORTH AMERICA INC (Continued)**

**1008888403**

Owner/Operator Fax: Not reported  
Owner/Operator Email: Not reported

Owner/Operator Indicator: Operator  
Owner/Operator Name: UNITED RENTALS  
Legal Status: Private  
Date Became Current: 2013-06-05 00:00:00.  
Date Ended Current: Not reported  
Owner/Operator Address: 791 E 64TH AVE  
Owner/Operator City,State,Zip: DENVER, CO 80229  
Owner/Operator Telephone: 303-286-4394  
Owner/Operator Telephone Ext: Not reported  
Owner/Operator Fax: Not reported  
Owner/Operator Email: Not reported

Owner/Operator Indicator: Owner  
Owner/Operator Name: JEFFREY BROOKS  
Legal Status: Private  
Date Became Current: 2013-06-05 00:00:00.  
Date Ended Current: Not reported  
Owner/Operator Address: 126 MEETINGHOUSE RD  
Owner/Operator City,State,Zip: BEDFORD, NH 03110  
Owner/Operator Telephone: 603-488-1014  
Owner/Operator Telephone Ext: Not reported  
Owner/Operator Fax: Not reported  
Owner/Operator Email: Not reported

Owner/Operator Indicator: Operator  
Owner/Operator Name: UNITED RENTALS  
Legal Status: Private  
Date Became Current: 2013-06-05 00:00:00.  
Date Ended Current: Not reported  
Owner/Operator Address: 791 E 64TH AVE  
Owner/Operator City,State,Zip: DENVER, CO 80229  
Owner/Operator Telephone: 303-286-4394  
Owner/Operator Telephone Ext: Not reported  
Owner/Operator Fax: Not reported  
Owner/Operator Email: Not reported

Owner/Operator Indicator: Owner  
Owner/Operator Name: JEFFREY BROOKS  
Legal Status: Private  
Date Became Current: 2013-06-05 00:00:00.  
Date Ended Current: Not reported  
Owner/Operator Address: 126 MEETINGHOUSE RD  
Owner/Operator City,State,Zip: BEDFORD, NH 03110  
Owner/Operator Telephone: 603-488-1014  
Owner/Operator Telephone Ext: Not reported  
Owner/Operator Fax: Not reported  
Owner/Operator Email: Not reported

Owner/Operator Indicator: Owner  
Owner/Operator Name: JEFFREY BROOKS  
Legal Status: Private  
Date Became Current: 2013-06-05 00:00:00.  
Date Ended Current: Not reported  
Owner/Operator Address: 126 MEETINGHOUSE RD



Map ID  
Direction  
Distance  
Elevation

MAP FINDINGS

Site

Database(s)

EDR ID Number  
EPA ID Number

**UNITED RENTAL NORTH AMERICA INC (Continued)**

**1008888403**

Owner/Operator City,State,Zip: BEDFORD, NH 03110  
Owner/Operator Telephone: 603-488-1014  
Owner/Operator Telephone Ext: Not reported  
Owner/Operator Fax: Not reported  
Owner/Operator Email: Not reported

Owner/Operator Indicator: Operator  
Owner/Operator Name: UNITED RENTALS  
Legal Status: Private  
Date Became Current: 2013-06-05 00:00:00.  
Date Ended Current: Not reported  
Owner/Operator Address: 791 E 64TH AVE  
Owner/Operator City,State,Zip: DENVER, CO 80229  
Owner/Operator Telephone: 303-286-4394  
Owner/Operator Telephone Ext: Not reported  
Owner/Operator Fax: Not reported  
Owner/Operator Email: Not reported

Owner/Operator Indicator: Operator  
Owner/Operator Name: UNITED RENTALS  
Legal Status: Private  
Date Became Current: 2013-06-05 00:00:00.  
Date Ended Current: Not reported  
Owner/Operator Address: 791 E 64TH AVE  
Owner/Operator City,State,Zip: DENVER, CO 80229  
Owner/Operator Telephone: 303-286-4394  
Owner/Operator Telephone Ext: Not reported  
Owner/Operator Fax: Not reported  
Owner/Operator Email: Not reported

Owner/Operator Indicator: Owner  
Owner/Operator Name: JEFFREY BROOKS  
Legal Status: Private  
Date Became Current: 2013-06-05 00:00:00.  
Date Ended Current: Not reported  
Owner/Operator Address: 126 MEETINGHOUSE RD  
Owner/Operator City,State,Zip: BEDFORD, NH 03110  
Owner/Operator Telephone: 603-488-1014  
Owner/Operator Telephone Ext: Not reported  
Owner/Operator Fax: Not reported  
Owner/Operator Email: Not reported

Owner/Operator Indicator: Operator  
Owner/Operator Name: UNITED RENTALS  
Legal Status: Private  
Date Became Current: 2013-06-05 00:00:00.  
Date Ended Current: Not reported  
Owner/Operator Address: 791 E 64TH AVE  
Owner/Operator City,State,Zip: DENVER, CO 80229  
Owner/Operator Telephone: 303-286-4394  
Owner/Operator Telephone Ext: Not reported  
Owner/Operator Fax: Not reported  
Owner/Operator Email: Not reported

Historic Generators:  
Receive Date: 2003-09-03 00:00:00.0  
Handler Name: UNITED RENTAL

Map ID  
Direction  
Distance  
Elevation

MAP FINDINGS

Site

Database(s)

EDR ID Number  
EPA ID Number

**UNITED RENTAL NORTH AMERICA INC (Continued)**

**1008888403**

Federal Waste Generator Description: Not a generator, verified  
State District Owner: Not reported  
Large Quantity Handler of Universal Waste: No  
Recognized Trader Importer: No  
Recognized Trader Exporter: No  
Spent Lead Acid Battery Importer: No  
Spent Lead Acid Battery Exporter: No  
Current Record: No  
Non Storage Recycler Activity: Not reported  
Electronic Manifest Broker: Not reported

Receive Date: 2013-08-05 00:00:00.0

Handler Name: UNITED RENTAL

Federal Waste Generator Description: Not a generator, verified  
State District Owner: Not reported  
Large Quantity Handler of Universal Waste: No  
Recognized Trader Importer: No  
Recognized Trader Exporter: No  
Spent Lead Acid Battery Importer: No  
Spent Lead Acid Battery Exporter: No  
Current Record: No  
Non Storage Recycler Activity: Not reported  
Electronic Manifest Broker: Not reported

Receive Date: 2013-08-05 00:00:00.0

Handler Name: UNITED RENTAL

Federal Waste Generator Description: Not a generator, verified  
State District Owner: Not reported  
Large Quantity Handler of Universal Waste: No  
Recognized Trader Importer: No  
Recognized Trader Exporter: No  
Spent Lead Acid Battery Importer: No  
Spent Lead Acid Battery Exporter: No  
Current Record: No  
Non Storage Recycler Activity: Not reported  
Electronic Manifest Broker: Not reported

Receive Date: 2013-08-05 00:00:00.0

Handler Name: UNITED RENTAL

Federal Waste Generator Description: Not a generator, verified  
State District Owner: Not reported  
Large Quantity Handler of Universal Waste: No  
Recognized Trader Importer: No  
Recognized Trader Exporter: No  
Spent Lead Acid Battery Importer: No  
Spent Lead Acid Battery Exporter: No  
Current Record: No  
Non Storage Recycler Activity: Not reported  
Electronic Manifest Broker: Not reported

Receive Date: 2014-04-02 00:00:00.0

Handler Name: UNITED RENTAL NORTH AMERICA INC

Federal Waste Generator Description: Conditionally Exempt Small Quantity Generator  
State District Owner: Not reported  
Large Quantity Handler of Universal Waste: No  
Recognized Trader Importer: No  
Recognized Trader Exporter: No

Map ID  
Direction  
Distance  
Elevation

MAP FINDINGS

Site

Database(s)

EDR ID Number  
EPA ID Number

**UNITED RENTAL NORTH AMERICA INC (Continued)**

**1008888403**

Spent Lead Acid Battery Importer: No  
Spent Lead Acid Battery Exporter: No  
Current Record: Yes  
Non Storage Recycler Activity: Not reported  
Electronic Manifest Broker: Not reported

Receive Date: 2013-06-30 00:00:00.0  
Handler Name: UNITED RENTAL NORTH AMERICA INC  
Federal Waste Generator Description: Not a generator, verified  
State District Owner: Not reported  
Large Quantity Handler of Universal Waste: No  
Recognized Trader Importer: No  
Recognized Trader Exporter: No  
Spent Lead Acid Battery Importer: No  
Spent Lead Acid Battery Exporter: No  
Current Record: No  
Non Storage Recycler Activity: Not reported  
Electronic Manifest Broker: Not reported

Receive Date: 2013-06-05 00:00:00.0  
Handler Name: UNITED RENTAL NORTH AMERICA INC  
Federal Waste Generator Description: Not a generator, verified  
State District Owner: Not reported  
Large Quantity Handler of Universal Waste: No  
Recognized Trader Importer: No  
Recognized Trader Exporter: No  
Spent Lead Acid Battery Importer: No  
Spent Lead Acid Battery Exporter: No  
Current Record: No  
Non Storage Recycler Activity: Not reported  
Electronic Manifest Broker: Not reported

Receive Date: 2013-06-05 00:00:00.0  
Handler Name: UNITED RENTAL NORTH AMERICA INC  
Federal Waste Generator Description: Not a generator, verified  
State District Owner: Not reported  
Large Quantity Handler of Universal Waste: No  
Recognized Trader Importer: No  
Recognized Trader Exporter: No  
Spent Lead Acid Battery Importer: No  
Spent Lead Acid Battery Exporter: No  
Current Record: No  
Non Storage Recycler Activity: Not reported  
Electronic Manifest Broker: Not reported

Receive Date: 2013-06-05 00:00:00.0  
Handler Name: UNITED RENTAL NORTH AMERICA INC  
Federal Waste Generator Description: Not a generator, verified  
State District Owner: Not reported  
Large Quantity Handler of Universal Waste: No  
Recognized Trader Importer: No  
Recognized Trader Exporter: No  
Spent Lead Acid Battery Importer: No  
Spent Lead Acid Battery Exporter: No  
Current Record: No  
Non Storage Recycler Activity: Not reported  
Electronic Manifest Broker: Not reported

Map ID  
Direction  
Distance  
Elevation

MAP FINDINGS

Site

Database(s)

EDR ID Number  
EPA ID Number

**UNITED RENTAL NORTH AMERICA INC (Continued)**

**100888403**

List of NAICS Codes and Descriptions:

NAICS Code: 53231  
NAICS Description: GENERAL RENTAL CENTERS

Facility Has Received Notices of Violations:

Violations: No Violations Found

Evaluation Action Summary:

Evaluations: No Evaluations Found

NJ MANIFEST:

EPA Id: NHD510119753  
Mail Address: 40 WILLOW ST  
Mail City/State/Zip: MANCHESTER, NH 03103  
Facility Phone: Not reported  
Emergency Phone: Not reported  
Contact: STEVE COLLINS  
Comments: Not reported  
SIC Code: Not reported  
County: NH011  
Municipal: Not reported  
Previous EPA Id: Not reported  
Gen Flag: Not reported  
Trans Flag: Not reported  
TSDf Flag: Not reported  
Name Change: Not reported  
Date Change: Not reported

Manifest:

Manifest Number: 001007082SKS  
EPA ID: NHD510119753  
Date Shipped: 04/07/2008  
TSDf EPA ID: NJD002182897  
Transporter EPA ID: TXR000050930  
Transporter 2 EPA ID: Not reported  
Transporter 3 EPA ID: Not reported  
Transporter 4 EPA ID: Not reported  
Transporter 5 EPA ID: Not reported  
Transporter 6 EPA ID: Not reported  
Transporter 7 EPA ID: Not reported  
Transporter 8 EPA ID: Not reported  
Transporter 9 EPA ID: Not reported  
Transporter 10 EPA ID: Not reported  
Date Trans1 Transported Waste: 04/07/2008  
Date Trans2 Transported Waste: Not reported  
Date Trans3 Transported Waste: Not reported  
Date Trans4 Transported Waste: Not reported  
Date Trans5 Transported Waste: Not reported  
Date Trans6 Transported Waste: Not reported  
Date Trans7 Transported Waste: Not reported  
Date Trans8 Transported Waste: Not reported  
Date Trans9 Transported Waste: Not reported  
Date Trans10 Transported Waste: Not reported  
Date TSDf Received Waste: 04/21/2008  
TSDf EPA Facility Name: Not reported

Map ID  
 Direction  
 Distance  
 Elevation

MAP FINDINGS

Site

Database(s)

EDR ID Number  
 EPA ID Number

**UNITED RENTAL NORTH AMERICA INC (Continued)**

**1008888403**

QTY Units: Not reported  
 Transporter SEQ ID: Not reported  
 Transporter-1 Date: Not reported  
 Waste SEQ ID: Not reported  
 Waste Type Code 2: Not reported  
 Waste Type Code 3: Not reported  
 Waste Type Code 4: Not reported  
 Waste Type Code 5: Not reported  
 Waste Type Code 6: Not reported  
 Date Accepted: Not reported  
 Manifest Discrepancy Type: Not reported  
 Data Entry Number: Not reported  
 Was Load Rejected: MANCHESTER, NH 03103  
 Reason Load Was Rejected: Not reported

Waste:  
 Manifest Year: Not reported  
 Waste Code: D001  
 Hand Code: H141  
 Quantity: 1150 P

V149  
 SE  
 < 1/8  
 0.098 mi.  
 516 ft.

**THE BRACKEN CO. OF NH, INC.**  
**40 WILLOW ST**  
**MANCHESTER, NH**  
 Site 8 of 8 in cluster V

**NH UST**    **U001151732**  
**NH ALLSITES**    **N/A**

Relative:  
 Higher  
 Actual:  
 221 ft.

UST:  
 Name: THE BRACKEN CO. OF NH, INC.  
 Address: 40 WILLOW ST  
 City: MANCHESTER  
 Facility ID: 114064  
 Facility Type: COMMERCIAL  
 Site Number: 200002039  
 Owner Name: THE BRACKEN CO. OF NH, INC.  
 Owner Type: COMMERCIAL/RESIDENTIAL  
 Owner Title: Not reported  
 Owner Address: 40 WILLOW STREET  
 Owner Address2: Not reported  
 Owner City,St,Zip: MANCHESTER, NH 03103  
 Manager Name: JOHN R. BEAN  
 Manager Title: SERVICE MANAGER

Tank ID: 1  
 Status: INACTIVE  
 Capacity (gal): 2000  
 Temporary Closed Date: Not reported  
 Tank Filled Removed: Not reported  
 Compartment: Not reported  
 Tank Diameter In Inches: Not reported  
 Construction Material Comments: Not reported  
 Meets Dec 22 2015 Deadline: Not reported  
 Leak Line Detection: Not reported  
 Leak Line Detection Installed Date: Not reported  
 Leak Line Detection Test Pass Fail: Not reported

Map ID  
Direction  
Distance  
Elevation

MAP FINDINGS

Site

Database(s)

EDR ID Number  
EPA ID Number

**THE BRACKEN CO. OF NH, INC. (Continued)**

**U001151732**

Drop Tube Pass Fail: Not reported  
Drain Valve Replaced Date: Not reported  
Dry Beak Installed Date: Not reported  
Inv Monitor Review Date: Not reported  
Dispenser Pan: Not reported  
Overfill Length In Inches: Not reported  
Release Detection (RD) Tank Type: NONE LISTED  
RD Tank Type Installed Date: Not reported  
RD Tank Type Tested Date: Not reported  
RD Tank Type Test Pass Fail: Not reported  
RD Piping Type: NONE  
RD Piping Installed Date: Not reported  
RD Piping Tested Date: Not reported  
RD Piping Test Pass Fail: Not reported  
Corrosion Protection (CP) Tank: Not reported  
CP Tank Installed Date: Not reported  
CP Tank Tested Date: Not reported  
CP Tank Test Pass Fail: Not reported  
CP Piping: Not reported  
CP Piping Installed Date: Not reported  
CP Piping Tested Date: Not reported  
CP Piping Test Pass Fail: Not reported  
CP Fitting: Not reported  
CP Fitting Installed Date: Not reported  
CP Fitting Tested Date: Not reported  
CP Fitting Test Pass Fail: Not reported  
CP Log Date: Not reported  
Tank Tightness Test Pass Fail: Not reported  
Piping Tightness Test Date: Not reported  
Piping Tightness Test Pass Fail: Not reported  
Piping Material Comments: Not reported  
Install Date: 01/01/1956  
Last Test: Not reported  
Spill Installed: Not reported  
Overfill: Not reported  
Line Leak Detection: Not reported  
Permanent Closure: 08/31/1987  
Tank Material: STEEL - BARE/GALV  
Closure Date: Not reported  
Tank Secondary: NO  
Product Stored: #2 HEATING OIL  
Overfill Type: Not reported  
Pipe Secondary: NO  
Pipe Material: STEEL - BARE/GALV  
Pipe System: Not reported

Tank ID: 2  
Status: INACTIVE  
Capacity (gal): 500  
Temporary Closed Date: Not reported  
Tank Filled Removed: Not reported  
Compartment: Not reported  
Tank Diameter In Inches: Not reported  
Construction Material Comments: Not reported  
Meets Dec 22 2015 Deadline: Not reported  
Leak Line Detection: Not reported

Map ID  
Direction  
Distance  
Elevation

MAP FINDINGS

Site

Database(s)

EDR ID Number  
EPA ID Number

**THE BRACKEN CO. OF NH, INC. (Continued)**

**U001151732**

Leak Line Detection Installed Date: Not reported  
Leak Line Detection Test Pass Fail: Not reported  
Drop Tube Pass Fail: Not reported  
Drain Valve Replaced Date: Not reported  
Dry Beak Installed Date: Not reported  
Inv Monitor Review Date: Not reported  
Dispenser Pan: Not reported  
Overfill Length In Inches: Not reported  
Release Detection (RD) Tank Type: NONE LISTED  
RD Tank Type Installed Date: Not reported  
RD Tank Type Tested Date: Not reported  
RD Tank Type Test Pass Fail: Not reported  
RD Piping Type: NONE  
RD Piping Installed Date: Not reported  
RD Piping Tested Date: Not reported  
RD Piping Test Pass Fail: Not reported  
Corrosion Protection (CP) Tank: Not reported  
CP Tank Installed Date: Not reported  
CP Tank Tested Date: Not reported  
CP Tank Test Pass Fail: Not reported  
CP Piping: Not reported  
CP Piping Installed Date: Not reported  
CP Piping Tested Date: Not reported  
CP Piping Test Pass Fail: Not reported  
CP Fitting: Not reported  
CP Fitting Installed Date: Not reported  
CP Fitting Tested Date: Not reported  
CP Fitting Test Pass Fail: Not reported  
CP Log Date: Not reported  
Tank Tightness Test Pass Fail: Not reported  
Piping Tightness Test Date: Not reported  
Piping Tightness Test Pass Fail: Not reported  
Piping Material Comments: Not reported  
Install Date: 01/01/1976  
Last Test: Not reported  
Spill Installed: Not reported  
Overfill: Not reported  
Line Leak Detection: Not reported  
Permanent Closure: 08/31/1987  
Tank Material: STEEL - BARE/GALV  
Closure Date: Not reported  
Tank Secondary: NO  
Product Stored: USED / WASTE OIL  
Overfill Type: Not reported  
Pipe Secondary: NO  
Pipe Material: STEEL - BARE/GALV  
Pipe System: Not reported

**ALLSITES:**

Name: THE BRACKEN CO. OF NH, INC.  
Address: 40 WILLOW ST  
City,State,Zip: MANCHESTER, NH  
Facility ID: 200002039  
Project Type: SITEEVAL  
Project Description: UNSOLICITED SITE ASSESSMENT REVIEWED BY ORCB  
Project Manager: CLOSED  
Expiration Date: Not reported

Map ID  
Direction  
Distance  
Elevation

MAP FINDINGS

Site

Database(s)

EDR ID Number  
EPA ID Number

**THE BRACKEN CO. OF NH, INC. (Continued)**

**U001151732**

Name: THE BRACKEN CO. OF NH, INC.  
Address: 40 WILLOW ST  
City,State,Zip: MANCHESTER, NH  
Facility ID: 200002039  
Project Type: UIC  
Project Description: UNDERGROUND INJECTION CONTROL  
Project Manager: CLOSED  
Expiration Date: Not reported

**Y150**  
**ENE**  
**< 1/8**  
**0.104 mi.**  
**550 ft.**

**CRYSTAL DRY CLEANERS & LAUNDRY**  
**213 UNION ST**  
**MANCHESTER, NH 03103**  
**Site 2 of 3 in cluster Y**

**NH LUST 1000387576**  
**NH UST NHD018933523**  
**RCRA NonGen / NLR**  
**NH AIRS**  
**NH DRYCLEANERS**

**Relative:**  
**Higher**  
**Actual:**  
**226 ft.**

**LUST:**  
Name: CRYSTAL DRY CLEANERS AND LAUNDRY  
Address: 213 UNION ST  
City,State,Zip: MANCHESTER, NH  
Facility ID: 198808011  
Project Type: LUST  
**Project Manager: LAGUEUX**  
**Project Site Description: LEAKING UNDERGROUND STORAGE TANK PROJECT**  
**Expired Date: 11/15/2023**

**UST:**  
Name: CRYSTAL DRY CLEANERS AND LAUNDRY  
Address: 213 UNION ST  
City: MANCHESTER  
Facility ID: 111278  
Facility Type: COMMERCIAL  
Site Number: 198808011  
Owner Name: CRYSTAL DRY CLEANERS & LAUNDRY  
Owner Type: COMMERCIAL/RESIDENTIAL  
Owner Title: CHRISTOPHER DESAULNIER, VP, COO  
Owner Address: 213 UNION ST  
Owner Address2: Not reported  
Owner City,St,Zip: MANCHESTER, NH 03101  
Manager Name: MARC DROLET  
Manager Title: PRESIDENT

Tank ID: 1  
Status: INACTIVE  
Capacity (gal): 10000  
Temporary Closed Date: Not reported  
Tank Filled Removed: Not reported  
Compartment: NO  
Tank Diameter In Inches: Not reported  
Construction Material Comments: Not reported  
Meets Dec 22 2015 Deadline: Not reported  
Leak Line Detection: Not reported  
Leak Line Detection Installed Date: 07/06/1988  
Leak Line Detection Test Pass Fail: Not reported  
Drop Tube Pass Fail: Not reported  
Drain Valve Replaced Date: Not reported  
Dry Beak Installed Date: Not reported  
Inv Monitor Review Date: Not reported



Map ID  
Direction  
Distance  
Elevation

MAP FINDINGS

Site

Database(s)

EDR ID Number  
EPA ID Number

**CRYSTAL DRY CLEANERS & LAUNDRY (Continued)**

**1000387576**

Dispenser Pan: Not reported  
Overfill Length In Inches: Not reported  
Release Detection (RD) Tank Type: NONE LISTED  
RD Tank Type Installed Date: Not reported  
RD Tank Type Tested Date: Not reported  
RD Tank Type Test Pass Fail: Not reported  
RD Piping Type: NONE  
RD Piping Installed Date: Not reported  
RD Piping Tested Date: Not reported  
RD Piping Test Pass Fail: Not reported  
Corrosion Protection (CP) Tank: Not reported  
CP Tank Installed Date: Not reported  
CP Tank Tested Date: Not reported  
CP Tank Test Pass Fail: Not reported  
CP Piping: Not reported  
CP Piping Installed Date: Not reported  
CP Piping Tested Date: Not reported  
CP Piping Test Pass Fail: Not reported  
CP Fitting: Not reported  
CP Fitting Installed Date: Not reported  
CP Fitting Tested Date: Not reported  
CP Fitting Test Pass Fail: Not reported  
CP Log Date: Not reported  
Tank Tightness Test Pass Fail: Not reported  
Piping Tightness Test Date: Not reported  
Piping Tightness Test Pass Fail: Not reported  
Piping Material Comments: Not reported  
Install Date: 01/01/1971  
Last Test: Not reported  
Spill Installed: Not reported  
Overfill: Not reported  
Line Leak Detection: Not reported  
Permanent Closure: 06/14/1989  
Tank Material: STEEL - BARE/GALV  
Closure Date: Not reported  
Tank Secondary: NO  
Product Stored: #6 HEATING OIL  
Overfill Type: Not reported  
Pipe Secondary: NO  
Pipe Material: STEEL - BARE/GALV  
Pipe System: SUCTION: OLD CODE

Tank ID: 2  
Status: INACTIVE  
Capacity (gal): 5000  
Temporary Closed Date: Not reported  
Tank Filled Removed: Not reported  
Compartment: NO  
Tank Diameter In Inches: Not reported  
Construction Material Comments: Not reported  
Meets Dec 22 2015 Deadline: Not reported  
Leak Line Detection: Not reported  
Leak Line Detection Installed Date: 07/06/1988  
Leak Line Detection Test Pass Fail: Not reported  
Drop Tube Pass Fail: Not reported  
Drain Valve Replaced Date: Not reported

Map ID  
Direction  
Distance  
Elevation

MAP FINDINGS

Site

Database(s)

EDR ID Number  
EPA ID Number

**CRYSTAL DRY CLEANERS & LAUNDRY (Continued)**

**1000387576**

Dry Beak Installed Date: Not reported  
Inv Monitor Review Date: Not reported  
Dispenser Pan: Not reported  
Overfill Length In Inches: Not reported  
Release Detection (RD) Tank Type: NONE LISTED  
RD Tank Type Installed Date: Not reported  
RD Tank Type Tested Date: Not reported  
RD Tank Type Test Pass Fail: Not reported  
RD Piping Type: NONE  
RD Piping Installed Date: Not reported  
RD Piping Tested Date: Not reported  
RD Piping Test Pass Fail: Not reported  
Corrosion Protection (CP) Tank: Not reported  
CP Tank Installed Date: Not reported  
CP Tank Tested Date: Not reported  
CP Tank Test Pass Fail: Not reported  
CP Piping: Not reported  
CP Piping Installed Date: Not reported  
CP Piping Tested Date: Not reported  
CP Piping Test Pass Fail: Not reported  
CP Fitting: Not reported  
CP Fitting Installed Date: Not reported  
CP Fitting Tested Date: Not reported  
CP Fitting Test Pass Fail: Not reported  
CP Log Date: Not reported  
Tank Tightness Test Pass Fail: Not reported  
Piping Tightness Test Date: Not reported  
Piping Tightness Test Pass Fail: Not reported  
Piping Material Comments: Not reported  
Install Date: 01/01/1971  
Last Test: Not reported  
Spill Installed: Not reported  
Overfill: Not reported  
Line Leak Detection: Not reported  
Permanent Closure: 06/14/1989  
Tank Material: STEEL - BARE/GALV  
Closure Date: Not reported  
Tank Secondary: NO  
Product Stored: #6 HEATING OIL  
Overfill Type: Not reported  
Pipe Secondary: NO  
Pipe Material: STEEL - BARE/GALV  
Pipe System: SUCTION: OLD CODE

Tank ID: 3  
Status: INACTIVE  
Capacity (gal): 10000  
Temporary Closed Date: Not reported  
Tank Filled Removed: Not reported  
Compartment: NO  
Tank Diameter In Inches: Not reported  
Construction Material Comments: Not reported  
Meets Dec 22 2015 Deadline: Not reported  
Leak Line Detection: Not reported  
Leak Line Detection Installed Date: Not reported  
Leak Line Detection Test Pass Fail: Not reported

Map ID  
Direction  
Distance  
Elevation

MAP FINDINGS

Site

Database(s)

EDR ID Number  
EPA ID Number

**CRYSTAL DRY CLEANERS & LAUNDRY (Continued)**

**1000387576**

Drop Tube Pass Fail:	Not reported
Drain Valve Replaced Date:	Not reported
Dry Beak Installed Date:	Not reported
Inv Monitor Review Date:	Not reported
Dispenser Pan:	Not reported
Overfill Length In Inches:	Not reported
Release Detection (RD) Tank Type:	NONE LISTED
RD Tank Type Installed Date:	Not reported
RD Tank Type Tested Date:	Not reported
RD Tank Type Test Pass Fail:	Not reported
RD Piping Type:	NONE
RD Piping Installed Date:	Not reported
RD Piping Tested Date:	Not reported
RD Piping Test Pass Fail:	Not reported
Corrosion Protection (CP) Tank:	Not reported
CP Tank Installed Date:	Not reported
CP Tank Tested Date:	Not reported
CP Tank Test Pass Fail:	Not reported
CP Piping:	Not reported
CP Piping Installed Date:	Not reported
CP Piping Tested Date:	Not reported
CP Piping Test Pass Fail:	Not reported
CP Fitting:	Not reported
CP Fitting Installed Date:	Not reported
CP Fitting Tested Date:	Not reported
CP Fitting Test Pass Fail:	Not reported
CP Log Date:	Not reported
Tank Tightness Test Pass Fail:	Not reported
Piping Tightness Test Date:	Not reported
Piping Tightness Test Pass Fail:	Not reported
Piping Material Comments:	Not reported
Install Date:	01/01/1971
Last Test:	Not reported
Spill Installed:	Not reported
Overfill:	Not reported
Line Leak Detection:	Not reported
Permanent Closure:	06/15/1988
Tank Material:	STEEL - BARE/GALV
Closure Date:	Not reported
Tank Secondary:	NO
Product Stored:	GASOLINE
Overfill Type:	Not reported
Pipe Secondary:	NO
Pipe Material:	STEEL - BARE/GALV
Pipe System:	SUCTION: OLD CODE
Tank ID:	4
Status:	INACTIVE
Capacity (gal):	5000
Temporary Closed Date:	Not reported
Tank Filled Removed:	Not reported
Compartment:	NO
Tank Diameter In Inches:	Not reported
Construction Material Comments:	Not reported
Meets Dec 22 2015 Deadline:	Not reported
Leak Line Detection:	Not reported

Map ID  
Direction  
Distance  
Elevation

MAP FINDINGS

Site

Database(s)

EDR ID Number  
EPA ID Number

**CRYSTAL DRY CLEANERS & LAUNDRY (Continued)**

**1000387576**

Leak Line Detection Installed Date: 07/08/1988  
Leak Line Detection Test Pass Fail: Not reported  
Drop Tube Pass Fail: Not reported  
Drain Valve Replaced Date: Not reported  
Dry Beak Installed Date: Not reported  
Inv Monitor Review Date: Not reported  
Dispenser Pan: Not reported  
Overfill Length In Inches: Not reported  
Release Detection (RD) Tank Type: NONE LISTED  
RD Tank Type Installed Date: Not reported  
RD Tank Type Tested Date: Not reported  
RD Tank Type Test Pass Fail: Not reported  
RD Piping Type: NONE  
RD Piping Installed Date: Not reported  
RD Piping Tested Date: Not reported  
RD Piping Test Pass Fail: Not reported  
Corrosion Protection (CP) Tank: Not reported  
CP Tank Installed Date: Not reported  
CP Tank Tested Date: Not reported  
CP Tank Test Pass Fail: Not reported  
CP Piping: Not reported  
CP Piping Installed Date: Not reported  
CP Piping Tested Date: Not reported  
CP Piping Test Pass Fail: Not reported  
CP Fitting: Not reported  
CP Fitting Installed Date: Not reported  
CP Fitting Tested Date: Not reported  
CP Fitting Test Pass Fail: Not reported  
CP Log Date: Not reported  
Tank Tightness Test Pass Fail: Not reported  
Piping Tightness Test Date: Not reported  
Piping Tightness Test Pass Fail: Not reported  
Piping Material Comments: Not reported  
Install Date: 01/01/1971  
Last Test: Not reported  
Spill Installed: Not reported  
Overfill: 07/08/1988  
Line Leak Detection: Not reported  
Permanent Closure: 01/24/1989  
Tank Material: STEEL - BARE/GALV  
Closure Date: Not reported  
Tank Secondary: NO  
Product Stored: HAZARDOUS SUBSTANCE  
Overfill Type: Not reported  
Pipe Secondary: NO  
Pipe Material: STEEL - BARE/GALV  
Pipe System: SUCTION: OLD CODE

Tank ID: 5  
Status: INACTIVE  
Capacity (gal): 500  
Temporary Closed Date: Not reported  
Tank Filled Removed: Not reported  
Compartment: NO  
Tank Diameter In Inches: Not reported  
Construction Material Comments: Not reported

Map ID  
Direction  
Distance  
Elevation

MAP FINDINGS

Site

Database(s)

EDR ID Number  
EPA ID Number

**CRYSTAL DRY CLEANERS & LAUNDRY (Continued)**

**1000387576**

Meets Dec 22 2015 Deadline: Not reported  
Leak Line Detection: Not reported  
Leak Line Detection Installed Date: Not reported  
Leak Line Detection Test Pass Fail: Not reported  
Drop Tube Pass Fail: Not reported  
Drain Valve Replaced Date: Not reported  
Dry Beak Installed Date: Not reported  
Inv Monitor Review Date: Not reported  
Dispenser Pan: Not reported  
Overfill Length In Inches: Not reported  
Release Detection (RD) Tank Type: NONE LISTED  
RD Tank Type Installed Date: Not reported  
RD Tank Type Tested Date: Not reported  
RD Tank Type Test Pass Fail: Not reported  
RD Piping Type: NONE  
RD Piping Installed Date: Not reported  
RD Piping Tested Date: Not reported  
RD Piping Test Pass Fail: Not reported  
Corrosion Protection (CP) Tank: Not reported  
CP Tank Installed Date: Not reported  
CP Tank Tested Date: Not reported  
CP Tank Test Pass Fail: Not reported  
CP Piping: Not reported  
CP Piping Installed Date: Not reported  
CP Piping Tested Date: Not reported  
CP Piping Test Pass Fail: Not reported  
CP Fitting: Not reported  
CP Fitting Installed Date: Not reported  
CP Fitting Tested Date: Not reported  
CP Fitting Test Pass Fail: Not reported  
CP Log Date: Not reported  
Tank Tightness Test Pass Fail: Not reported  
Piping Tightness Test Date: Not reported  
Piping Tightness Test Pass Fail: Not reported  
Piping Material Comments: Not reported  
Install Date: 11/11/1911  
Last Test: Not reported  
Spill Installed: Not reported  
Overfill: Not reported  
Line Leak Detection: Not reported  
Permanent Closure: 06/15/1988  
Tank Material: STEEL - BARE/GALV  
Closure Date: Not reported  
Tank Secondary: NO  
Product Stored: OTHER SUBSTANCE  
Overfill Type: Not reported  
Pipe Secondary: NO  
Pipe Material: STEEL - BARE/GALV  
Pipe System: SUCTION: OLD CODE

Tank ID: 6  
Status: INACTIVE  
Capacity (gal): 10000  
Temporary Closed Date: Not reported  
Tank Filled Removed: Not reported  
Compartment: NO

Map ID  
Direction  
Distance  
Elevation

MAP FINDINGS

Site

Database(s)

EDR ID Number  
EPA ID Number

**CRYSTAL DRY CLEANERS & LAUNDRY (Continued)**

**1000387576**

Tank Diameter In Inches: Not reported  
Construction Material Comments: Not reported  
Meets Dec 22 2015 Deadline: Not reported  
Leak Line Detection: Not reported  
Leak Line Detection Installed Date: Not reported  
Leak Line Detection Test Pass Fail: Not reported  
Drop Tube Pass Fail: Not reported  
Drain Valve Replaced Date: Not reported  
Dry Beak Installed Date: Not reported  
Inv Monitor Review Date: Not reported  
Dispenser Pan: Not reported  
Overfill Length In Inches: Not reported  
Release Detection (RD) Tank Type: NONE LISTED  
RD Tank Type Installed Date: Not reported  
RD Tank Type Tested Date: Not reported  
RD Tank Type Test Pass Fail: Not reported  
RD Piping Type: NONE  
RD Piping Installed Date: Not reported  
RD Piping Tested Date: Not reported  
RD Piping Test Pass Fail: Not reported  
Corrosion Protection (CP) Tank: Not reported  
CP Tank Installed Date: Not reported  
CP Tank Tested Date: Not reported  
CP Tank Test Pass Fail: Not reported  
CP Piping: Not reported  
CP Piping Installed Date: Not reported  
CP Piping Tested Date: Not reported  
CP Piping Test Pass Fail: Not reported  
CP Fitting: Not reported  
CP Fitting Installed Date: Not reported  
CP Fitting Tested Date: Not reported  
CP Fitting Test Pass Fail: Not reported  
CP Log Date: Not reported  
Tank Tightness Test Pass Fail: Not reported  
Piping Tightness Test Date: Not reported  
Piping Tightness Test Pass Fail: Not reported  
Piping Material Comments: Not reported  
Install Date: 11/11/1911  
Last Test: Not reported  
Spill Installed: Not reported  
Overfill: Not reported  
Line Leak Detection: Not reported  
Permanent Closure: 06/15/1988  
Tank Material: STEEL - BARE/GALV  
Closure Date: Not reported  
Tank Secondary: NO  
Product Stored: GASOLINE  
Overfill Type: Not reported  
Pipe Secondary: NO  
Pipe Material: STEEL - BARE/GALV  
Pipe System: SUCTION: OLD CODE

Tank ID: 7  
Status: INACTIVE  
Capacity (gal): 8000  
Temporary Closed Date: Not reported

Map ID  
Direction  
Distance  
Elevation

MAP FINDINGS

Site

Database(s)

EDR ID Number  
EPA ID Number

**CRYSTAL DRY CLEANERS & LAUNDRY (Continued)**

**1000387576**

Tank Filled Removed:	Not reported
Compartment:	NO
Tank Diameter In Inches:	Not reported
Construction Material Comments:	Not reported
Meets Dec 22 2015 Deadline:	Not reported
Leak Line Detection:	Not reported
Leak Line Detection Installed Date:	06/15/1989
Leak Line Detection Test Pass Fail:	Not reported
Drop Tube Pass Fail:	Not reported
Drain Valve Replaced Date:	Not reported
Dry Beak Installed Date:	Not reported
Inv Monitor Review Date:	03/02/1997
Dispenser Pan:	Not reported
Overflow Length In Inches:	Not reported
Release Detection (RD) Tank Type:	NONE LISTED
RD Tank Type Installed Date:	06/15/1989
RD Tank Type Tested Date:	Not reported
RD Tank Type Test Pass Fail:	Not reported
RD Piping Type:	NONE
RD Piping Installed Date:	Not reported
RD Piping Tested Date:	Not reported
RD Piping Test Pass Fail:	Not reported
Corrosion Protection (CP) Tank:	Not reported
CP Tank Installed Date:	Not reported
CP Tank Tested Date:	01/12/2000
CP Tank Test Pass Fail:	PASS
CP Piping:	Not reported
CP Piping Installed Date:	Not reported
CP Piping Tested Date:	01/12/2000
CP Piping Test Pass Fail:	PASS
CP Fitting:	Not reported
CP Fitting Installed Date:	Not reported
CP Fitting Tested Date:	Not reported
CP Fitting Test Pass Fail:	Not reported
CP Log Date:	Not reported
Tank Tightness Test Pass Fail:	Not reported
Piping Tightness Test Date:	Not reported
Piping Tightness Test Pass Fail:	Not reported
Piping Material Comments:	PIPING IN OPENTRENCH
Install Date:	06/15/1989
Last Test:	Not reported
Spill Installed:	Not reported
Overflow:	06/15/1989
Line Leak Detection:	Not reported
Permanent Closure:	07/15/2002
Tank Material:	STEEL-CORR. PROT.
Closure Date:	08/12/2002
Tank Secondary:	YES
Product Stored:	#6 HEATING OIL
Overflow Type:	Not reported
Pipe Secondary:	NO
Pipe Material:	STEEL-CORR. PROT.
Pipe System:	SUCTION: OLD CODE
Tank ID:	8
Status:	INACTIVE

Map ID  
Direction  
Distance  
Elevation

MAP FINDINGS

Site

Database(s)

EDR ID Number  
EPA ID Number

**CRYSTAL DRY CLEANERS & LAUNDRY (Continued)**

**1000387576**

Capacity (gal): 3000  
Temporary Closed Date: 06/18/2000  
Tank Filled Removed: Not reported  
Compartment: NO  
Tank Diameter In Inches: Not reported  
Construction Material Comments: Not reported  
Meets Dec 22 2015 Deadline: Not reported  
Leak Line Detection: Not reported  
Leak Line Detection Installed Date: 01/25/1989  
Leak Line Detection Test Pass Fail: Not reported  
Drop Tube Pass Fail: Not reported  
Drain Valve Replaced Date: Not reported  
Dry Beak Installed Date: Not reported  
Inv Monitor Review Date: 12/28/1998  
Dispenser Pan: Not reported  
Overfill Length In Inches: Not reported  
Release Detection (RD) Tank Type: NONE LISTED  
RD Tank Type Installed Date: 01/25/1989  
RD Tank Type Tested Date: Not reported  
RD Tank Type Test Pass Fail: Not reported  
RD Piping Type: NONE  
RD Piping Installed Date: Not reported  
RD Piping Tested Date: Not reported  
RD Piping Test Pass Fail: Not reported  
Corrosion Protection (CP) Tank: Not reported  
CP Tank Installed Date: Not reported  
CP Tank Tested Date: 01/12/2000  
CP Tank Test Pass Fail: PASS  
CP Piping: Not reported  
CP Piping Installed Date: Not reported  
CP Piping Tested Date: 01/12/2000  
CP Piping Test Pass Fail: PASS  
CP Fitting: Not reported  
CP Fitting Installed Date: Not reported  
CP Fitting Tested Date: Not reported  
CP Fitting Test Pass Fail: Not reported  
CP Log Date: Not reported  
Tank Tightness Test Pass Fail: Not reported  
Piping Tightness Test Date: Not reported  
Piping Tightness Test Pass Fail: Not reported  
Piping Material Comments: Not reported  
Install Date: 01/25/1989  
Last Test: Not reported  
Spill Installed: Not reported  
Overfill: 01/25/1989  
Line Leak Detection: Not reported  
Permanent Closure: 07/16/2002  
Tank Material: STEEL-CORR. PROT.  
Closure Date: 08/12/2002  
Tank Secondary: YES  
Product Stored: OTHER SUBSTANCE  
Overfill Type: Not reported  
Pipe Secondary: NO  
Pipe Material: STEEL-CORR. PROT.  
Pipe System: SUCTION: OLD CODE



Map ID  
 Direction  
 Distance  
 Elevation

MAP FINDINGS

Site

Database(s)

EDR ID Number  
 EPA ID Number

**CRYSTAL DRY CLEANERS & LAUNDRY (Continued)**

**1000387576**

RCRA NonGen / NLR:  
 Date Form Received by Agency: 2013-10-21 00:00:00.0  
 Handler Name: CRYSTAL DRY CLEANERS & LAUNDRY  
 Handler Address: 213 UNION ST  
 Handler City,State,Zip: MANCHESTER, NH 03103-5595  
 EPA ID: NHD018933523  
 Contact Name: MARC DROLET  
 Contact Address: Not reported  
 Contact City,State,Zip: Not reported  
 Contact Telephone: 603-692-4016  
 Contact Fax: Not reported  
 Contact Email: Not reported  
 Contact Title: Not reported  
 EPA Region: 01  
 Land Type: Private  
 Federal Waste Generator Description: Not a generator, verified  
 Non-Notifier: Not reported  
 Biennial Report Cycle: Not reported  
 Accessibility: Not reported  
 Active Site Indicator: Not reported  
 State District Owner: Not reported  
 State District: Not reported  
 Mailing Address: 75 CENTER RD  
 Mailing City,State,Zip: SOMERSWORTH, NH 03878  
 Owner Name: Not reported  
 Owner Type: Not reported  
 Operator Name: Not reported  
 Operator Type: Not reported  
 Short-Term Generator Activity: No  
 Importer Activity: No  
 Mixed Waste Generator: No  
 Transporter Activity: No  
 Transfer Facility Activity: No  
 Recycler Activity with Storage: No  
 Small Quantity On-Site Burner Exemption: No  
 Smelting Melting and Refining Furnace Exemption: No  
 Underground Injection Control: No  
 Off-Site Waste Receipt: No  
 Universal Waste Indicator: No  
 Universal Waste Destination Facility: No  
 Federal Universal Waste: No  
 Active Site Fed-Reg Treatment Storage and Disposal Facility: Not reported  
 Active Site Converter Treatment storage and Disposal Facility: Not reported  
 Active Site State-Reg Treatment Storage and Disposal Facility: Not reported  
 Active Site State-Reg Handler: ---  
 Federal Facility Indicator: Not reported  
 Hazardous Secondary Material Indicator: NN  
 Sub-Part K Indicator: Not reported  
 Commercial TSD Indicator: No  
 Treatment Storage and Disposal Type: Not reported  
 2018 GPRA Permit Baseline: Not on the Baseline  
 2018 GPRA Renewals Baseline: Not on the Baseline  
 Permit Renewals Workload Universe: Not reported  
 Permit Workload Universe: Not reported  
 Permit Progress Universe: Not reported  
 Post-Closure Workload Universe: Not reported  
 Closure Workload Universe: Not reported

Map ID  
Direction  
Distance  
Elevation

MAP FINDINGS

Site

Database(s)

EDR ID Number  
EPA ID Number

**CRYSTAL DRY CLEANERS & LAUNDRY (Continued)**

**1000387576**

202 GPRA Corrective Action Baseline:	No
Corrective Action Workload Universe:	No
Subject to Corrective Action Universe:	No
Non-TSDFs Where RCRA CA has Been Imposed Universe:	No
TSDFs Potentially Subject to CA Under 3004 (u)/(v) Universe:	No
TSDFs Only Subject to CA under Discretionary Auth Universe:	No
Corrective Action Priority Ranking:	No NCAPS ranking
Environmental Control Indicator:	No
Institutional Control Indicator:	No
Human Exposure Controls Indicator:	N/A
Groundwater Controls Indicator:	N/A
Operating TSDF Universe:	Not reported
Full Enforcement Universe:	Not reported
Significant Non-Complier Universe:	No
Unaddressed Significant Non-Complier Universe:	No
Addressed Significant Non-Complier Universe:	No
Significant Non-Complier With a Compliance Schedule Universe:	No
Financial Assurance Required:	Not reported
Handler Date of Last Change:	2014-01-31 15:39:36.0
Recognized Trader-Importer:	No
Recognized Trader-Exporter:	No
Importer of Spent Lead Acid Batteries:	No
Exporter of Spent Lead Acid Batteries:	No
Recycler Activity Without Storage:	Not reported
Manifest Broker:	Not reported
Sub-Part P Indicator:	No

Hazardous Waste Summary:

Waste Code:	D001
Waste Description:	IGNITABLE WASTE

Handler - Owner Operator:

Owner/Operator Indicator:	Owner
Owner/Operator Name:	GENERAL LINEN SERVICE CO INC
Legal Status:	Private
Date Became Current:	Not reported
Date Ended Current:	Not reported
Owner/Operator Address:	341 HIGH ST
Owner/Operator City,State,Zip:	SOMERSWORTH, NH 03878
Owner/Operator Telephone:	603-692-4016
Owner/Operator Telephone Ext:	Not reported
Owner/Operator Fax:	Not reported
Owner/Operator Email:	Not reported

Owner/Operator Indicator:	Owner
Owner/Operator Name:	CRYSTAL DRYCLEANERS & LAUNDRY INC
Legal Status:	Private
Date Became Current:	Not reported
Date Ended Current:	Not reported
Owner/Operator Address:	213 UNION ST
Owner/Operator City,State,Zip:	MANCHESTER, NH 03103-5595
Owner/Operator Telephone:	603-624-4371
Owner/Operator Telephone Ext:	Not reported
Owner/Operator Fax:	Not reported
Owner/Operator Email:	Not reported

Map ID  
Direction  
Distance  
Elevation

MAP FINDINGS

Site

Database(s)

EDR ID Number  
EPA ID Number

**CRYSTAL DRY CLEANERS & LAUNDRY (Continued)**

**1000387576**

Historic Generators:

Receive Date: 2004-06-16 00:00:00.0  
Handler Name: CRYSTAL DRY CLEANERS & LAUNDRY  
Federal Waste Generator Description: Not a generator, verified  
State District Owner: Not reported  
Large Quantity Handler of Universal Waste: No  
Recognized Trader Importer: No  
Recognized Trader Exporter: No  
Spent Lead Acid Battery Importer: No  
Spent Lead Acid Battery Exporter: No  
Current Record: No  
Non Storage Recycler Activity: Not reported  
Electronic Manifest Broker: Not reported

Receive Date: 2013-10-21 00:00:00.0  
Handler Name: CRYSTAL DRY CLEANERS & LAUNDRY  
Federal Waste Generator Description: Not a generator, verified  
State District Owner: Not reported  
Large Quantity Handler of Universal Waste: No  
Recognized Trader Importer: No  
Recognized Trader Exporter: No  
Spent Lead Acid Battery Importer: No  
Spent Lead Acid Battery Exporter: No  
Current Record: No  
Non Storage Recycler Activity: Not reported  
Electronic Manifest Broker: Not reported

Receive Date: 2013-10-21 00:00:00.0  
Handler Name: CRYSTAL DRY CLEANERS & LAUNDRY  
Federal Waste Generator Description: Not a generator, verified  
State District Owner: Not reported  
Large Quantity Handler of Universal Waste: No  
Recognized Trader Importer: No  
Recognized Trader Exporter: No  
Spent Lead Acid Battery Importer: No  
Spent Lead Acid Battery Exporter: No  
Current Record: No  
Non Storage Recycler Activity: Not reported  
Electronic Manifest Broker: Not reported

Receive Date: 2013-10-21 00:00:00.0  
Handler Name: CRYSTAL DRY CLEANERS & LAUNDRY  
Federal Waste Generator Description: Not a generator, verified  
State District Owner: Not reported  
Large Quantity Handler of Universal Waste: No  
Recognized Trader Importer: No  
Recognized Trader Exporter: No  
Spent Lead Acid Battery Importer: No  
Spent Lead Acid Battery Exporter: No  
Current Record: Yes  
Non Storage Recycler Activity: Not reported  
Electronic Manifest Broker: Not reported

Receive Date: 1996-08-27 00:00:00.0  
Handler Name: CRYSTAL DRY CLEANERS & LAUNDRY INC  
Federal Waste Generator Description: Conditionally Exempt Small Quantity Generator  
State District Owner: Not reported

Map ID  
Direction  
Distance  
Elevation

MAP FINDINGS

Site

Database(s)

EDR ID Number  
EPA ID Number

**CRYSTAL DRY CLEANERS & LAUNDRY (Continued)**

**1000387576**

Large Quantity Handler of Universal Waste: No  
Recognized Trader Importer: No  
Recognized Trader Exporter: No  
Spent Lead Acid Battery Importer: No  
Spent Lead Acid Battery Exporter: No  
Current Record: No  
Non Storage Recycler Activity: Not reported  
Electronic Manifest Broker: Not reported

Receive Date: 2000-04-12 00:00:00.0  
Handler Name: CRYSTAL DRY CLEANERS & LAUNDRY  
Federal Waste Generator Description: Conditionally Exempt Small Quantity Generator  
State District Owner: Not reported  
Large Quantity Handler of Universal Waste: No  
Recognized Trader Importer: No  
Recognized Trader Exporter: No  
Spent Lead Acid Battery Importer: No  
Spent Lead Acid Battery Exporter: No  
Current Record: No  
Non Storage Recycler Activity: Not reported  
Electronic Manifest Broker: Not reported

List of NAICS Codes and Descriptions:

NAICS Code: 81232  
NAICS Description: DRYCLEANING AND LAUNDRY SERVICES (EXCEPT COIN-OPERATED)

NAICS Code: 812331  
NAICS Description: LINEN SUPPLY

Facility Has Received Notices of Violation:

Found Violation: Yes  
Agency Which Determined Violation: State  
Violation Short Description: Generators - Pre-transport  
Date Violation was Determined: 1996-03-27 00:00:00.0  
Actual Return to Compliance Date: 1996-08-27 00:00:00.0  
Return to Compliance Qualifier: Observed  
Violation Responsible Agency: State  
Scheduled Compliance Date: 1996-08-23 00:00:00.0  
Enforcement Identifier: 000  
Date of Enforcement Action: 1996-07-19 00:00:00.0  
Enforcement Responsible Agency: State  
Enforcement Docket Number: Not reported  
Enforcement Attorney: NH  
Corrective Action Component: No  
Appeal Initiated Date: Not reported  
Appeal Resolution Date: Not reported  
Disposition Status Date: Not reported  
Disposition Status: Not reported  
Disposition Status Description: Not reported  
Consent/Final Order Sequence Number: Not reported  
Consent/Final Order Respondent Name: Not reported  
Consent/Final Order Lead Agency: Not reported  
Enforcement Type: WRITTEN INFORMAL  
Enforcement Responsible Person: NHMJW  
Enforcement Responsible Sub-Organization: RC  
SEP Sequence Number: Not reported

Map ID  
 Direction  
 Distance  
 Elevation

MAP FINDINGS

Site

Database(s)

EDR ID Number  
 EPA ID Number

**CRYSTAL DRY CLEANERS & LAUNDRY (Continued)**

**1000387576**

SEP Expenditure Amount:	Not reported
SEP Scheduled Completion Date:	Not reported
SEP Actual Date:	Not reported
SEP Defaulted Date:	Not reported
SEP Type:	Not reported
SEP Type Description:	Not reported
Proposed Amount:	Not reported
Final Monetary Amount:	Not reported
Paid Amount:	Not reported
Final Count:	Not reported
Final Amount:	Not reported
Found Violation:	Yes
Agency Which Determined Violation:	State
Violation Short Description:	Generators - Pre-transport
Date Violation was Determined:	1996-03-27 00:00:00.0
Actual Return to Compliance Date:	1996-08-27 00:00:00.0
Return to Compliance Qualifier:	Observed
Violation Responsible Agency:	State
Scheduled Compliance Date:	1996-08-23 00:00:00.0
Enforcement Identifier:	000
Date of Enforcement Action:	1996-07-19 00:00:00.0
Enforcement Responsible Agency:	State
Enforcement Docket Number:	Not reported
Enforcement Attorney:	NH
Corrective Action Component:	No
Appeal Initiated Date:	Not reported
Appeal Resolution Date:	Not reported
Disposition Status Date:	Not reported
Disposition Status:	Not reported
Disposition Status Description:	Not reported
Consent/Final Order Sequence Number:	Not reported
Consent/Final Order Respondent Name:	Not reported
Consent/Final Order Lead Agency:	Not reported
Enforcement Type:	WRITTEN INFORMAL
Enforcement Responsible Person:	NHMJW
Enforcement Responsible Sub-Organization:	RC
SEP Sequence Number:	Not reported
SEP Expenditure Amount:	Not reported
SEP Scheduled Completion Date:	Not reported
SEP Actual Date:	Not reported
SEP Defaulted Date:	Not reported
SEP Type:	Not reported
SEP Type Description:	Not reported
Proposed Amount:	Not reported
Final Monetary Amount:	Not reported
Paid Amount:	Not reported
Final Count:	Not reported
Final Amount:	Not reported
Found Violation:	Yes
Agency Which Determined Violation:	State
Violation Short Description:	Generators - Pre-transport
Date Violation was Determined:	1996-03-27 00:00:00.0
Actual Return to Compliance Date:	1996-08-27 00:00:00.0
Return to Compliance Qualifier:	Observed
Violation Responsible Agency:	State

Map ID  
Direction  
Distance  
Elevation

MAP FINDINGS

Site

Database(s)

EDR ID Number  
EPA ID Number

**CRYSTAL DRY CLEANERS & LAUNDRY (Continued)**

**1000387576**

Scheduled Compliance Date: 1996-08-23 00:00:00.0  
Enforcement Identifier: 000  
Date of Enforcement Action: 1996-07-19 00:00:00.0  
Enforcement Responsible Agency: State  
Enforcement Docket Number: Not reported  
Enforcement Attorney: NH  
Corrective Action Component: No  
Appeal Initiated Date: Not reported  
Appeal Resolution Date: Not reported  
Disposition Status Date: Not reported  
Disposition Status: Not reported  
Disposition Status Description: Not reported  
Consent/Final Order Sequence Number: Not reported  
Consent/Final Order Respondent Name: Not reported  
Consent/Final Order Lead Agency: Not reported  
Enforcement Type: WRITTEN INFORMAL  
Enforcement Responsible Person: NHMJW  
Enforcement Responsible Sub-Organization: RC  
SEP Sequence Number: Not reported  
SEP Expenditure Amount: Not reported  
SEP Scheduled Completion Date: Not reported  
SEP Actual Date: Not reported  
SEP Defaulted Date: Not reported  
SEP Type: Not reported  
SEP Type Description: Not reported  
Proposed Amount: Not reported  
Final Monetary Amount: Not reported  
Paid Amount: Not reported  
Final Count: Not reported  
Final Amount: Not reported

Found Violation: Yes  
Agency Which Determined Violation: State  
Violation Short Description: Generators - Pre-transport  
Date Violation was Determined: 1996-03-27 00:00:00.0  
Actual Return to Compliance Date: 1996-08-27 00:00:00.0  
Return to Compliance Qualifier: Observed  
Violation Responsible Agency: State  
Scheduled Compliance Date: 1996-08-23 00:00:00.0  
Enforcement Identifier: 000  
Date of Enforcement Action: 1996-07-19 00:00:00.0  
Enforcement Responsible Agency: State  
Enforcement Docket Number: Not reported  
Enforcement Attorney: NH  
Corrective Action Component: No  
Appeal Initiated Date: Not reported  
Appeal Resolution Date: Not reported  
Disposition Status Date: Not reported  
Disposition Status: Not reported  
Disposition Status Description: Not reported  
Consent/Final Order Sequence Number: Not reported  
Consent/Final Order Respondent Name: Not reported  
Consent/Final Order Lead Agency: Not reported  
Enforcement Type: WRITTEN INFORMAL  
Enforcement Responsible Person: NHMJW  
Enforcement Responsible Sub-Organization: RC  
SEP Sequence Number: Not reported

Map ID  
Direction  
Distance  
Elevation

MAP FINDINGS

Site

Database(s)

EDR ID Number  
EPA ID Number

**CRYSTAL DRY CLEANERS & LAUNDRY (Continued)**

**1000387576**

SEP Expenditure Amount:	Not reported
SEP Scheduled Completion Date:	Not reported
SEP Actual Date:	Not reported
SEP Defaulted Date:	Not reported
SEP Type:	Not reported
SEP Type Description:	Not reported
Proposed Amount:	Not reported
Final Monetary Amount:	Not reported
Paid Amount:	Not reported
Final Count:	Not reported
Final Amount:	Not reported
Found Violation:	Yes
Agency Which Determined Violation:	State
Violation Short Description:	State Statute or Regulation
Date Violation was Determined:	1996-03-27 00:00:00.0
Actual Return to Compliance Date:	1996-08-27 00:00:00.0
Return to Compliance Qualifier:	Observed
Violation Responsible Agency:	State
Scheduled Compliance Date:	1996-08-23 00:00:00.0
Enforcement Identifier:	000
Date of Enforcement Action:	1996-07-19 00:00:00.0
Enforcement Responsible Agency:	State
Enforcement Docket Number:	Not reported
Enforcement Attorney:	NH
Corrective Action Component:	No
Appeal Initiated Date:	Not reported
Appeal Resolution Date:	Not reported
Disposition Status Date:	Not reported
Disposition Status:	Not reported
Disposition Status Description:	Not reported
Consent/Final Order Sequence Number:	Not reported
Consent/Final Order Respondent Name:	Not reported
Consent/Final Order Lead Agency:	Not reported
Enforcement Type:	WRITTEN INFORMAL
Enforcement Responsible Person:	NHMJW
Enforcement Responsible Sub-Organization:	RC
SEP Sequence Number:	Not reported
SEP Expenditure Amount:	Not reported
SEP Scheduled Completion Date:	Not reported
SEP Actual Date:	Not reported
SEP Defaulted Date:	Not reported
SEP Type:	Not reported
SEP Type Description:	Not reported
Proposed Amount:	Not reported
Final Monetary Amount:	Not reported
Paid Amount:	Not reported
Final Count:	Not reported
Final Amount:	Not reported
Found Violation:	Yes
Agency Which Determined Violation:	State
Violation Short Description:	Generators - General
Date Violation was Determined:	1996-03-27 00:00:00.0
Actual Return to Compliance Date:	1996-08-27 00:00:00.0
Return to Compliance Qualifier:	Observed
Violation Responsible Agency:	State

Map ID  
Direction  
Distance  
Elevation

MAP FINDINGS

Site

Database(s)

EDR ID Number  
EPA ID Number

**CRYSTAL DRY CLEANERS & LAUNDRY (Continued)**

**1000387576**

Scheduled Compliance Date: 1996-08-23 00:00:00.0  
Enforcement Identifier: 000  
Date of Enforcement Action: 1996-07-19 00:00:00.0  
Enforcement Responsible Agency: State  
Enforcement Docket Number: Not reported  
Enforcement Attorney: NH  
Corrective Action Component: No  
Appeal Initiated Date: Not reported  
Appeal Resolution Date: Not reported  
Disposition Status Date: Not reported  
Disposition Status: Not reported  
Disposition Status Description: Not reported  
Consent/Final Order Sequence Number: Not reported  
Consent/Final Order Respondent Name: Not reported  
Consent/Final Order Lead Agency: Not reported  
Enforcement Type: WRITTEN INFORMAL  
Enforcement Responsible Person: NHMJW  
Enforcement Responsible Sub-Organization: RC  
SEP Sequence Number: Not reported  
SEP Expenditure Amount: Not reported  
SEP Scheduled Completion Date: Not reported  
SEP Actual Date: Not reported  
SEP Defaulted Date: Not reported  
SEP Type: Not reported  
SEP Type Description: Not reported  
Proposed Amount: Not reported  
Final Monetary Amount: Not reported  
Paid Amount: Not reported  
Final Count: Not reported  
Final Amount: Not reported

Found Violation: Yes  
Agency Which Determined Violation: State  
Violation Short Description: Generators - Pre-transport  
Date Violation was Determined: 1996-03-27 00:00:00.0  
Actual Return to Compliance Date: 1996-08-27 00:00:00.0  
Return to Compliance Qualifier: Observed  
Violation Responsible Agency: State  
Scheduled Compliance Date: 1996-08-23 00:00:00.0  
Enforcement Identifier: 000  
Date of Enforcement Action: 1996-07-19 00:00:00.0  
Enforcement Responsible Agency: State  
Enforcement Docket Number: Not reported  
Enforcement Attorney: NH  
Corrective Action Component: No  
Appeal Initiated Date: Not reported  
Appeal Resolution Date: Not reported  
Disposition Status Date: Not reported  
Disposition Status: Not reported  
Disposition Status Description: Not reported  
Consent/Final Order Sequence Number: Not reported  
Consent/Final Order Respondent Name: Not reported  
Consent/Final Order Lead Agency: Not reported  
Enforcement Type: WRITTEN INFORMAL  
Enforcement Responsible Person: NHMJW  
Enforcement Responsible Sub-Organization: RC  
SEP Sequence Number: Not reported



Map ID  
Direction  
Distance  
Elevation

MAP FINDINGS

Site

Database(s)

EDR ID Number  
EPA ID Number

**CRYSTAL DRY CLEANERS & LAUNDRY (Continued)**

**1000387576**

SEP Expenditure Amount: Not reported  
SEP Scheduled Completion Date: Not reported  
SEP Actual Date: Not reported  
SEP Defaulted Date: Not reported  
SEP Type: Not reported  
SEP Type Description: Not reported  
Proposed Amount: Not reported  
Final Monetary Amount: Not reported  
Paid Amount: Not reported  
Final Count: Not reported  
Final Amount: Not reported

Evaluation Action Summary:

Evaluation Date: 1996-03-27 00:00:00.0  
Evaluation Responsible Agency: State  
Found Violation: Yes  
Evaluation Type Description: FOCUSED COMPLIANCE INSPECTION  
Evaluation Responsible Person Identifier: NHMJW  
Evaluation Responsible Sub-Organization: RC  
Actual Return to Compliance Date: 1996-08-27 00:00:00.0  
Scheduled Compliance Date: 1996-08-23 00:00:00.0  
Date of Request: Not reported  
Date Response Received: Not reported  
Request Agency: Not reported  
Former Citation: Not reported

Evaluation Date: 1996-03-27 00:00:00.0  
Evaluation Responsible Agency: State  
Found Violation: Yes  
Evaluation Type Description: FOCUSED COMPLIANCE INSPECTION  
Evaluation Responsible Person Identifier: NHMJW  
Evaluation Responsible Sub-Organization: RC  
Actual Return to Compliance Date: 1996-08-27 00:00:00.0  
Scheduled Compliance Date: 1996-08-23 00:00:00.0  
Date of Request: Not reported  
Date Response Received: Not reported  
Request Agency: Not reported  
Former Citation: Not reported

Evaluation Date: 1996-03-27 00:00:00.0  
Evaluation Responsible Agency: State  
Found Violation: Yes  
Evaluation Type Description: FOCUSED COMPLIANCE INSPECTION  
Evaluation Responsible Person Identifier: NHMJW  
Evaluation Responsible Sub-Organization: RC  
Actual Return to Compliance Date: 1996-08-27 00:00:00.0  
Scheduled Compliance Date: 1996-08-23 00:00:00.0  
Date of Request: Not reported  
Date Response Received: Not reported  
Request Agency: Not reported  
Former Citation: Not reported

Evaluation Date: 1996-03-27 00:00:00.0  
Evaluation Responsible Agency: State  
Found Violation: Yes  
Evaluation Type Description: FOCUSED COMPLIANCE INSPECTION  
Evaluation Responsible Person Identifier: NHMJW

Map ID  
Direction  
Distance  
Elevation

MAP FINDINGS

Site

Database(s)

EDR ID Number  
EPA ID Number

**CRYSTAL DRY CLEANERS & LAUNDRY (Continued)**

**1000387576**

Evaluation Responsible Sub-Organization:	RC
Actual Return to Compliance Date:	1996-08-27 00:00:00.0
Scheduled Compliance Date:	1996-08-23 00:00:00.0
Date of Request:	Not reported
Date Response Received:	Not reported
Request Agency:	Not reported
Former Citation:	Not reported
Evaluation Date:	1996-03-27 00:00:00.0
Evaluation Responsible Agency:	State
Found Violation:	Yes
Evaluation Type Description:	FOCUSED COMPLIANCE INSPECTION
Evaluation Responsible Person Identifier:	NHMJW
Evaluation Responsible Sub-Organization:	RC
Actual Return to Compliance Date:	1996-08-27 00:00:00.0
Scheduled Compliance Date:	1996-08-23 00:00:00.0
Date of Request:	Not reported
Date Response Received:	Not reported
Request Agency:	Not reported
Former Citation:	Not reported
Evaluation Date:	1996-03-27 00:00:00.0
Evaluation Responsible Agency:	State
Found Violation:	Yes
Evaluation Type Description:	FOCUSED COMPLIANCE INSPECTION
Evaluation Responsible Person Identifier:	NHMJW
Evaluation Responsible Sub-Organization:	RC
Actual Return to Compliance Date:	1996-08-27 00:00:00.0
Scheduled Compliance Date:	1996-08-23 00:00:00.0
Date of Request:	Not reported
Date Response Received:	Not reported
Request Agency:	Not reported
Former Citation:	Not reported
Evaluation Date:	1996-03-27 00:00:00.0
Evaluation Responsible Agency:	State
Found Violation:	Yes
Evaluation Type Description:	FOCUSED COMPLIANCE INSPECTION
Evaluation Responsible Person Identifier:	NHMJW
Evaluation Responsible Sub-Organization:	RC
Actual Return to Compliance Date:	1996-08-27 00:00:00.0
Scheduled Compliance Date:	1996-08-23 00:00:00.0
Date of Request:	Not reported
Date Response Received:	Not reported
Request Agency:	Not reported
Former Citation:	Not reported

**AIRS:**

Name:	CRYSTAL DRY CLEANERS & LAUNDRY INC
Address:	213 UNION ST
City,State,Zip:	MANCHESTER, NH 03108
Facility Id:	3301100035
Operating Status:	OPERATING-NPR
Year Of Record:	2018
Latitude/Longitude:	42.98049 / -71.456928
Sic Code:	7211

Map ID  
Direction  
Distance  
Elevation

MAP FINDINGS

Site

Database(s)

EDR ID Number  
EPA ID Number

**CRYSTAL DRY CLEANERS & LAUNDRY (Continued)**

**1000387576**

Naics: 812320  
Emergency Contact: MARC DROLET,  
Contact Title: Not reported  
Tel Emiss: Not reported  
Mailing Street: 213 UNION ST  
Mailing City: MANCHESTER  
Mailing State: NH  
Mailing Zip Code: 03108  
Contact Method Type: Not reported  
Company Name: CRYSTAL DRY CLEANERS & LAUNDRY INC

**AIRS:**

Facility Id: 3301100035  
Operating Status: Closed  
Year Of Record: 2000  
Pollutant: CO  
Estimated Emissions: 0  
Estimated Emissions Units: Not reported  
Emission Unit ID: Not reported  
Unit Description: Not reported  
Unit Proc ID: Not reported  
Proc Description: Not reported  
Report Product ID: Not reported

Facility Id: 3301100035  
Operating Status: Closed  
Year Of Record: 2000  
Pollutant: NO2  
Estimated Emissions: 0  
Estimated Emissions Units: Not reported  
Emission Unit ID: Not reported  
Unit Description: Not reported  
Unit Proc ID: Not reported  
Proc Description: Not reported  
Report Product ID: Not reported

Facility Id: 3301100035  
Operating Status: Closed  
Year Of Record: 2000  
Pollutant: PM10  
Estimated Emissions: 0  
Estimated Emissions Units: Not reported  
Emission Unit ID: Not reported  
Unit Description: Not reported  
Unit Proc ID: Not reported  
Proc Description: Not reported  
Report Product ID: Not reported

Facility Id: 3301100035  
Operating Status: Closed  
Year Of Record: 2000  
Pollutant: PM2.5  
Estimated Emissions: 0  
Estimated Emissions Units: Not reported  
Emission Unit ID: Not reported  
Unit Description: Not reported  
Unit Proc ID: Not reported  
Proc Description: Not reported

Map ID  
Direction  
Distance  
Elevation

MAP FINDINGS

Site

Database(s)

EDR ID Number  
EPA ID Number

**CRYSTAL DRY CLEANERS & LAUNDRY (Continued)**

**1000387576**

Report Product ID: Not reported  
  
Facility Id: 3301100035  
Operating Status: Closed  
Year Of Record: 2000  
Pollutant: PT  
Estimated Emissions: 0  
Estimated Emissions Units: Not reported  
Emission Unit ID: Not reported  
Unit Description: Not reported  
Unit Proc ID: Not reported  
Proc Description: Not reported  
Report Product ID: Not reported

Facility Id: 3301100035  
Operating Status: Closed  
Year Of Record: 2000  
Pollutant: SO2  
Estimated Emissions: 0  
Estimated Emissions Units: Not reported  
Emission Unit ID: Not reported  
Unit Description: Not reported  
Unit Proc ID: Not reported  
Proc Description: Not reported  
Report Product ID: Not reported

Facility Id: 3301100035  
Operating Status: Closed  
Year Of Record: 2000  
Pollutant: VOC  
Estimated Emissions: 0  
Estimated Emissions Units: Not reported  
Emission Unit ID: Not reported  
Unit Description: Not reported  
Unit Proc ID: Not reported  
Proc Description: Not reported  
Report Product ID: Not reported

Name: CRYSTAL DRY CLEANERS & LAUNDRY INC  
Address: 213 UNION ST  
City,State,Zip: MANCHESTER, NH 03108  
Facility Id: 3301100035  
Operating Status: OPERATING-NPR  
Year Of Record: 2017  
Latitude/Longitude: 42.98049 / -71.456928  
Sic Code: 7211  
Naics: 812320  
Emergency Contact: MARC DROLET,  
Contact Title: Not reported  
Tel Emiss: Not reported  
Mailing Street: 213 UNION ST  
Mailing City: MANCHESTER  
Mailing State: NH  
Mailing Zip Code: 03108  
Contact Method Type: Not reported  
Company Name: Not reported

Map ID  
Direction  
Distance  
Elevation

MAP FINDINGS

Site

Database(s)

EDR ID Number  
EPA ID Number

**CRYSTAL DRY CLEANERS & LAUNDRY (Continued)**

**1000387576**

**AIRS:**

Facility Id: 3301100035  
Operating Status: Closed  
Year Of Record: 2000  
Pollutant: CO  
Estimated Emissions: 0  
Estimated Emissions Units: Not reported  
Emission Unit ID: Not reported  
Unit Description: Not reported  
Unit Proc ID: Not reported  
Proc Description: Not reported  
Report Product ID: Not reported

Facility Id: 3301100035  
Operating Status: Closed  
Year Of Record: 2000  
Pollutant: NO2  
Estimated Emissions: 0  
Estimated Emissions Units: Not reported  
Emission Unit ID: Not reported  
Unit Description: Not reported  
Unit Proc ID: Not reported  
Proc Description: Not reported  
Report Product ID: Not reported

Facility Id: 3301100035  
Operating Status: Closed  
Year Of Record: 2000  
Pollutant: PM10  
Estimated Emissions: 0  
Estimated Emissions Units: Not reported  
Emission Unit ID: Not reported  
Unit Description: Not reported  
Unit Proc ID: Not reported  
Proc Description: Not reported  
Report Product ID: Not reported

Facility Id: 3301100035  
Operating Status: Closed  
Year Of Record: 2000  
Pollutant: PM2.5  
Estimated Emissions: 0  
Estimated Emissions Units: Not reported  
Emission Unit ID: Not reported  
Unit Description: Not reported  
Unit Proc ID: Not reported  
Proc Description: Not reported  
Report Product ID: Not reported

Facility Id: 3301100035  
Operating Status: Closed  
Year Of Record: 2000  
Pollutant: PT  
Estimated Emissions: 0  
Estimated Emissions Units: Not reported  
Emission Unit ID: Not reported  
Unit Description: Not reported

Map ID  
Direction  
Distance  
Elevation

MAP FINDINGS

Site

Database(s)

EDR ID Number  
EPA ID Number

**CRYSTAL DRY CLEANERS & LAUNDRY (Continued)**

**1000387576**

Unit Proc ID: Not reported  
Proc Description: Not reported  
Report Product ID: Not reported

Facility Id: 3301100035  
Operating Status: Closed  
Year Of Record: 2000  
Pollutant: SO2  
Estimated Emissions: 0  
Estimated Emissions Units: Not reported  
Emission Unit ID: Not reported  
Unit Description: Not reported  
Unit Proc ID: Not reported  
Proc Description: Not reported  
Report Product ID: Not reported

Facility Id: 3301100035  
Operating Status: Closed  
Year Of Record: 2000  
Pollutant: VOC  
Estimated Emissions: 0  
Estimated Emissions Units: Not reported  
Emission Unit ID: Not reported  
Unit Description: Not reported  
Unit Proc ID: Not reported  
Proc Description: Not reported  
Report Product ID: Not reported

**DRYCLEANERS:**

Name: CRYSTAL DRY CLEANERS & LAUNDRY INC CRYSTAL DRY CLEANERS & LAUNDRY CRYSTAL LAUNDRY  
Address: 213 UNION ST  
City,State,Zip: MANCHESTER, NH  
Facility ID: 3289  
Program: Air Stationary Source Hazardous Waste Generator Underground Storage Tank Program Leaking Underground Storage Tank  
Primary ID: AFS No: 3301100035 EPA Id: NHD018933523 Facility Id: 0111278 Site No: 198808011  
Secondary ID: Handler Id: 0003573 Site No: 198808011 Project No: 0000615

**Y151**  
**ENE**  
**< 1/8**  
**0.104 mi.**  
**550 ft.**

**DANAIS JOHN CO**  
**213 UNION ST**  
**MANCHESTER, NH 03103**

**RCRA NonGen / NLR** **1008888185**  
**NHD510116171**

**Site 3 of 3 in cluster Y**

**Relative:**  
**Higher**  
**Actual:**  
**226 ft.**

RCRA NonGen / NLR:  
Date Form Received by Agency: 1999-03-06 00:00:00  
Handler Name: DANAIS JOHN CO  
Handler Address: 213 UNION ST  
Handler City,State,Zip: MANCHESTER, NH 03103  
EPA ID: NHD510116171  
Contact Name: JOHN DANAIS  
Contact Address: 229 SHASTA ST  
Contact City,State,Zip: MANCHESTER, NH 03103  
Contact Telephone: 603-625-9697  
Contact Fax: Not reported

Map ID  
 Direction  
 Distance  
 Elevation

MAP FINDINGS

Site

Database(s)

EDR ID Number  
 EPA ID Number

**DANAIS JOHN CO (Continued)**

**100888185**

Contact Email:	Not reported
Contact Title:	Not reported
EPA Region:	01
Land Type:	Private
Federal Waste Generator Description:	Not a generator, verified
Non-Notifier:	Not reported
Biennial Report Cycle:	Not reported
Accessibility:	Not reported
Active Site Indicator:	Not reported
State District Owner:	Not reported
State District:	Not reported
Mailing Address:	229 SHASTA ST
Mailing City, State, Zip:	MANCHESTER, NH 03103
Owner Name:	Not reported
Owner Type:	Not reported
Operator Name:	Not reported
Operator Type:	Not reported
Short-Term Generator Activity:	No
Importer Activity:	No
Mixed Waste Generator:	No
Transporter Activity:	No
Transfer Facility Activity:	No
Recycler Activity with Storage:	No
Small Quantity On-Site Burner Exemption:	No
Smelting Melting and Refining Furnace Exemption:	No
Underground Injection Control:	No
Off-Site Waste Receipt:	No
Universal Waste Indicator:	No
Universal Waste Destination Facility:	No
Federal Universal Waste:	No
Active Site Fed-Reg Treatment Storage and Disposal Facility:	Not reported
Active Site Converter Treatment storage and Disposal Facility:	Not reported
Active Site State-Reg Treatment Storage and Disposal Facility:	Not reported
Active Site State-Reg Handler:	---
Federal Facility Indicator:	Not reported
Hazardous Secondary Material Indicator:	NN
Sub-Part K Indicator:	Not reported
Commercial TSD Indicator:	No
Treatment Storage and Disposal Type:	Not reported
2018 GPRA Permit Baseline:	Not on the Baseline
2018 GPRA Renewals Baseline:	Not on the Baseline
Permit Renewals Workload Universe:	Not reported
Permit Workload Universe:	Not reported
Permit Progress Universe:	Not reported
Post-Closure Workload Universe:	Not reported
Closure Workload Universe:	Not reported
202 GPRA Corrective Action Baseline:	No
Corrective Action Workload Universe:	No
Subject to Corrective Action Universe:	No
Non-TSDFs Where RCRA CA has Been Imposed Universe:	No
TSDFs Potentially Subject to CA Under 3004 (u)/(v) Universe:	No
TSDFs Only Subject to CA under Discretionary Auth Universe:	No
Corrective Action Priority Ranking:	No NCAPS ranking
Environmental Control Indicator:	No
Institutional Control Indicator:	No
Human Exposure Controls Indicator:	N/A
Groundwater Controls Indicator:	N/A

Map ID  
 Direction  
 Distance  
 Elevation

MAP FINDINGS

Site

Database(s)

EDR ID Number  
 EPA ID Number

**DANAIS JOHN CO (Continued)**

**100888185**

Operating TSDF Universe:	Not reported
Full Enforcement Universe:	Not reported
Significant Non-Complier Universe:	No
Unaddressed Significant Non-Complier Universe:	No
Addressed Significant Non-Complier Universe:	No
Significant Non-Complier With a Compliance Schedule Universe:	No
Financial Assurance Required:	Not reported
Handler Date of Last Change:	2005-10-20 00:00:00.0
Recognized Trader-Importer:	No
Recognized Trader-Exporter:	No
Importer of Spent Lead Acid Batteries:	No
Exporter of Spent Lead Acid Batteries:	No
Recycler Activity Without Storage:	Not reported
Manifest Broker:	Not reported
Sub-Part P Indicator:	No

Historic Generators:

Receive Date:	1999-03-06 00:00:00.0
Handler Name:	DANAIS JOHN CO
Federal Waste Generator Description:	Not a generator, verified
State District Owner:	Not reported
Large Quantity Handler of Universal Waste:	No
Recognized Trader Importer:	No
Recognized Trader Exporter:	No
Spent Lead Acid Battery Importer:	No
Spent Lead Acid Battery Exporter:	No
Current Record:	Yes
Non Storage Recycler Activity:	Not reported
Electronic Manifest Broker:	Not reported

List of NAICS Codes and Descriptions:

NAICS Codes: No NAICS Codes Found

Facility Has Received Notices of Violations:

Violations: No Violations Found

Evaluation Action Summary:

Evaluations: No Evaluations Found

**Z152**  
**SSE**  
 < 1/8  
 0.104 mi.  
 551 ft.

**BAKERSVILLE ELEMENTARY SCHOOL**  
**20 ELM ST**  
**MANCHESTER, NH 03103**

**RCRA NonGen / NLR**

**1008884037**  
**NHD510062029**

**Site 2 of 3 in cluster Z**

**Relative:**  
**Higher**  
**Actual:**  
**221 ft.**

RCRA NonGen / NLR:	
Date Form Received by Agency:	2020-09-08 00:00:00.0
Handler Name:	BAKERSVILLE ELEMENTARY SCHOOL
Handler Address:	20 ELM ST
Handler City,State,Zip:	MANCHESTER, NH 03103
EPA ID:	NHD510062029
Contact Name:	KEN HOPPLE
Contact Address:	Not reported
Contact City,State,Zip:	Not reported



Map ID  
Direction  
Distance  
Elevation

MAP FINDINGS

Site

Database(s)

EDR ID Number  
EPA ID Number

**BAKERSVILLE ELEMENTARY SCHOOL (Continued)**

**1008884037**

Contact Telephone:	603-792-5309
Contact Fax:	Not reported
Contact Email:	KHOPPLE@MANCHESTERNH.GOV
Contact Title:	Not reported
EPA Region:	01
Land Type:	Private
Federal Waste Generator Description:	Not a generator, verified
Non-Notifier:	Not reported
Biennial Report Cycle:	Not reported
Accessibility:	Not reported
Active Site Indicator:	Not reported
State District Owner:	Not reported
State District:	Not reported
Mailing Address:	275 CLAY ST
Mailing City, State, Zip:	MANCHESTER, NH 03103
Owner Name:	Not reported
Owner Type:	Not reported
Operator Name:	Not reported
Operator Type:	Not reported
Short-Term Generator Activity:	No
Importer Activity:	No
Mixed Waste Generator:	No
Transporter Activity:	No
Transfer Facility Activity:	No
Recycler Activity with Storage:	No
Small Quantity On-Site Burner Exemption:	No
Smelting Melting and Refining Furnace Exemption:	No
Underground Injection Control:	No
Off-Site Waste Receipt:	No
Universal Waste Indicator:	No
Universal Waste Destination Facility:	No
Federal Universal Waste:	No
Active Site Fed-Reg Treatment Storage and Disposal Facility:	Not reported
Active Site Converter Treatment storage and Disposal Facility:	Not reported
Active Site State-Reg Treatment Storage and Disposal Facility:	Not reported
Active Site State-Reg Handler:	---
Federal Facility Indicator:	Not reported
Hazardous Secondary Material Indicator:	N
Sub-Part K Indicator:	Not reported
Commercial TSD Indicator:	No
Treatment Storage and Disposal Type:	Not reported
2018 GPRA Permit Baseline:	Not on the Baseline
2018 GPRA Renewals Baseline:	Not on the Baseline
Permit Renewals Workload Universe:	Not reported
Permit Workload Universe:	Not reported
Permit Progress Universe:	Not reported
Post-Closure Workload Universe:	Not reported
Closure Workload Universe:	Not reported
202 GPRA Corrective Action Baseline:	No
Corrective Action Workload Universe:	No
Subject to Corrective Action Universe:	No
Non-TSDs Where RCRA CA has Been Imposed Universe:	No
TSDs Potentially Subject to CA Under 3004 (u)/(v) Universe:	No
TSDs Only Subject to CA under Discretionary Auth Universe:	No
Corrective Action Priority Ranking:	No NCAPS ranking
Environmental Control Indicator:	No
Institutional Control Indicator:	No

Map ID  
Direction  
Distance  
Elevation

MAP FINDINGS

Site

Database(s)

EDR ID Number  
EPA ID Number

**BAKERSVILLE ELEMENTARY SCHOOL (Continued)**

**1008884037**

Human Exposure Controls Indicator: N/A  
Groundwater Controls Indicator: N/A  
Operating TSDF Universe: Not reported  
Full Enforcement Universe: Not reported  
Significant Non-Complier Universe: No  
Unaddressed Significant Non-Complier Universe: No  
Addressed Significant Non-Complier Universe: No  
Significant Non-Complier With a Compliance Schedule Universe: No  
Financial Assurance Required: Not reported  
Handler Date of Last Change: 2020-09-08 14:01:43.0  
Recognized Trader-Importer: No  
Recognized Trader-Exporter: No  
Importer of Spent Lead Acid Batteries: No  
Exporter of Spent Lead Acid Batteries: No  
Recycler Activity Without Storage: No  
Manifest Broker: No  
Sub-Part P Indicator: No

Hazardous Waste Summary:

Waste Code: D008  
Waste Description: LEAD

Historic Generators:

Receive Date: 2000-03-29 00:00:00.0  
Handler Name: MANCHESTER SCHOOLS-PUBLIC SVCS  
Federal Waste Generator Description: Not a generator, verified  
State District Owner: Not reported  
Large Quantity Handler of Universal Waste: No  
Recognized Trader Importer: No  
Recognized Trader Exporter: No  
Spent Lead Acid Battery Importer: No  
Spent Lead Acid Battery Exporter: No  
Current Record: No  
Non Storage Recycler Activity: Not reported  
Electronic Manifest Broker: Not reported

Receive Date: 2020-07-23 00:00:00.0  
Handler Name: BAKERSVILLE ELEMENTARY SCHOOL  
Federal Waste Generator Description: Large Quantity Generator  
State District Owner: Not reported  
Large Quantity Handler of Universal Waste: No  
Recognized Trader Importer: No  
Recognized Trader Exporter: No  
Spent Lead Acid Battery Importer: No  
Spent Lead Acid Battery Exporter: No  
Current Record: No  
Non Storage Recycler Activity: Not reported  
Electronic Manifest Broker: Not reported

Receive Date: 2020-09-08 00:00:00.0  
Handler Name: BAKERSVILLE ELEMENTARY SCHOOL  
Federal Waste Generator Description: Not a generator, verified  
State District Owner: Not reported  
Large Quantity Handler of Universal Waste: No  
Recognized Trader Importer: No

Map ID  
 Direction  
 Distance  
 Elevation

MAP FINDINGS

Site

Database(s)

EDR ID Number  
 EPA ID Number

**BAKERSVILLE ELEMENTARY SCHOOL (Continued)**

**1008884037**

Recognized Trader Exporter:	No
Spent Lead Acid Battery Importer:	No
Spent Lead Acid Battery Exporter:	No
Current Record:	Yes
Non Storage Recycler Activity:	Not reported
Electronic Manifest Broker:	Not reported
List of NAICS Codes and Descriptions:	
NAICS Codes:	No NAICS Codes Found
Facility Has Received Notices of Violations:	
Violations:	No Violations Found
Evaluation Action Summary:	
Evaluations:	No Evaluations Found

**Z153**  
**SSE**  
**< 1/8**  
**0.104 mi.**  
**551 ft.**

**BAKERSVILLE ELEMENTARY SCHOOL**  
**20 ELM ST**  
**MANCHESTER, NH**  
**Site 3 of 3 in cluster Z**

**NH UST**    **U001556848**  
**N/A**

**Relative:**  
**Higher**  
**Actual:**  
**221 ft.**

UST:	
Name:	BAKERSVILLE ELEMENTARY SCHOOL
Address:	20 ELM ST
City:	MANCHESTER
Facility ID:	112620
Facility Type:	LOCAL GOVERNMENT
Site Number:	199208027
Owner Name:	SAU 37
Owner Type:	STATE OR LOCAL GOVERNMENT
Owner Title:	Not reported
Owner Address:	20 HECKER ST
Owner Address2:	Not reported
Owner City,St,Zip:	MANCHESTER, NH 03102
Manager Name:	KENNETH HOPPLE
Manager Title:	BUILDING PROGRAM SUPV
Tank ID:	1
Status:	INACTIVE
Capacity (gal):	6600
Temporary Closed Date:	Not reported
Tank Filled Removed:	Not reported
Compartment:	NO
Tank Diameter In Inches:	Not reported
Construction Material Comments:	Not reported
Meets Dec 22 2015 Deadline:	Not reported
Leak Line Detection:	Not reported
Leak Line Detection Installed Date:	Not reported
Leak Line Detection Test Pass Fail:	Not reported
Drop Tube Pass Fail:	Not reported
Drain Valve Replaced Date:	Not reported
Dry Beak Installed Date:	Not reported
Inv Monitor Review Date:	Not reported
Dispenser Pan:	Not reported

Map ID  
Direction  
Distance  
Elevation

MAP FINDINGS

Site

Database(s)

EDR ID Number  
EPA ID Number

**BAKERSVILLE ELEMENTARY SCHOOL (Continued)**

**U001556848**

Overfill Length In Inches: Not reported  
Release Detection (RD) Tank Type: NONE LISTED  
RD Tank Type Installed Date: Not reported  
RD Tank Type Tested Date: Not reported  
RD Tank Type Test Pass Fail: Not reported  
RD Piping Type: NONE  
RD Piping Installed Date: Not reported  
RD Piping Tested Date: Not reported  
RD Piping Test Pass Fail: Not reported  
Corrosion Protection (CP) Tank: Not reported  
CP Tank Installed Date: Not reported  
CP Tank Tested Date: Not reported  
CP Tank Test Pass Fail: Not reported  
CP Piping: Not reported  
CP Piping Installed Date: Not reported  
CP Piping Tested Date: Not reported  
CP Piping Test Pass Fail: Not reported  
CP Fitting: Not reported  
CP Fitting Installed Date: Not reported  
CP Fitting Tested Date: Not reported  
CP Fitting Test Pass Fail: Not reported  
CP Log Date: Not reported  
Tank Tightness Test Pass Fail: Not reported  
Piping Tightness Test Date: Not reported  
Piping Tightness Test Pass Fail: Not reported  
Piping Material Comments: Not reported  
Install Date: 01/01/1957  
Last Test: Not reported  
Spill Installed: Not reported  
Overfill: Not reported  
Line Leak Detection: Not reported  
Permanent Closure: 02/06/1989  
Tank Material: STEEL - BARE/GALV  
Closure Date: Not reported  
Tank Secondary: NO  
Product Stored: #2 HEATING OIL  
Overfill Type: Not reported  
Pipe Secondary: NO  
Pipe Material: UNKNOWN  
Pipe System: SUCTION: OLD CODE

Tank ID: 2  
Status: ACTIVE  
Capacity (gal): 10000  
Temporary Closed Date: 12/01/2019  
Tank Filled Removed: Not reported  
Compartment: NO  
Tank Diameter In Inches: 96  
Construction Material Comments: Not reported  
Meets Dec 22 2015 Deadline: YES  
Leak Line Detection: NONE  
Leak Line Detection Installed Date: 09/12/2011  
Leak Line Detection Test Pass Fail: Not reported  
Drop Tube Pass Fail: PASS  
Drain Valve Replaced Date: Not reported  
Dry Beak Installed Date: Not reported

Map ID  
Direction  
Distance  
Elevation

MAP FINDINGS

Site

Database(s)

EDR ID Number  
EPA ID Number

**BAKERSVILLE ELEMENTARY SCHOOL (Continued)**

**U001556848**

Inv Monitor Review Date: 05/01/2006  
Dispenser Pan: Not reported  
Overfill Length In Inches: 18  
Release Detection (RD) Tank Type: PNEUMERCATOR  
RD Tank Type Installed Date: 09/26/2006  
RD Tank Type Tested Date: 08/05/2019  
RD Tank Type Test Pass Fail: PASS  
RD Piping Type: PNEUMERCATOR  
RD Piping Installed Date: 04/01/2012  
RD Piping Tested Date: 08/05/2019  
RD Piping Test Pass Fail: PASS  
Corrosion Protection (CP) Tank: SACRIFICIAL ANODE  
CP Tank Installed Date: Not reported  
CP Tank Tested Date: 08/02/2019  
CP Tank Test Pass Fail: PASS  
CP Piping: Not reported  
CP Piping Installed Date: Not reported  
CP Piping Tested Date: Not reported  
CP Piping Test Pass Fail: Not reported  
CP Fitting: Not reported  
CP Fitting Installed Date: Not reported  
CP Fitting Tested Date: Not reported  
CP Fitting Test Pass Fail: Not reported  
CP Log Date: Not reported  
Tank Tightness Test Pass Fail: PASS  
Piping Tightness Test Date: 09/12/2011  
Piping Tightness Test Pass Fail: PASS  
Piping Material Comments: PVC SLEEVE, TEMP CLOSED 9/12/11, APT SC-100-SC-500/DCT-400-250 - 04/12  
Install Date: 02/16/1989  
Last Test: 10/31/2007  
Spill Installed: Not reported  
Overfill: 06/10/2015  
Line Leak Detection: Not reported  
Permanent Closure: Not reported  
Tank Material: STEEL-CORR. PROT.  
Closure Date: Not reported  
Tank Secondary: YES  
Product Stored: #2 HEATING OIL  
Overfill Type: BALL FLOAT VENT VALVE  
Pipe Secondary: YES  
Pipe Material: PLASTIC PIPING  
Pipe System: SUCTION: OLD CODE

AA154  
SE  
< 1/8  
0.105 mi.  
553 ft.

**DEPENDABLE ENV SVCS INC**  
**15 WILLOW ST**  
**MANCHESTER, NH 03105**

**RCRA NonGen / NLR 1007204528**  
**NHD510156557**

**Site 1 of 9 in cluster AA**

**Relative:**  
**Higher**  
**Actual:**  
**226 ft.**

RCRA NonGen / NLR:  
Date Form Received by Agency: 1999-11-22 00:00:00.0  
Handler Name: DEPENDABLE ENV SVCS INC  
Handler Address: 15 WILLOW ST  
Handler City,State,Zip: MANCHESTER, NH 03105  
EPA ID: NHD510156557  
Contact Name: WAYNE ST JEAN  
Contact Address: DEPENDABLE ENV SERVICES  
Contact City,State,Zip: WINDHAM, NH 03079

Map ID  
 Direction  
 Distance  
 Elevation

MAP FINDINGS

Site

Database(s)

EDR ID Number  
 EPA ID Number

**DEPENDABLE ENV SVCS INC (Continued)**

**1007204528**

Contact Telephone:	603-894-6661
Contact Fax:	Not reported
Contact Email:	Not reported
Contact Title:	Not reported
EPA Region:	01
Land Type:	Private
Federal Waste Generator Description:	Not a generator, verified
Non-Notifier:	Not reported
Biennial Report Cycle:	Not reported
Accessibility:	Not reported
Active Site Indicator:	Not reported
State District Owner:	Not reported
State District:	Not reported
Mailing Address:	DEPENDABLE ENV SERVICES
Mailing City, State, Zip:	WINDHAM, NH 03079
Owner Name:	Not reported
Owner Type:	Not reported
Operator Name:	Not reported
Operator Type:	Not reported
Short-Term Generator Activity:	No
Importer Activity:	No
Mixed Waste Generator:	No
Transporter Activity:	No
Transfer Facility Activity:	No
Recycler Activity with Storage:	No
Small Quantity On-Site Burner Exemption:	No
Smelting Melting and Refining Furnace Exemption:	No
Underground Injection Control:	No
Off-Site Waste Receipt:	No
Universal Waste Indicator:	No
Universal Waste Destination Facility:	No
Federal Universal Waste:	No
Active Site Fed-Reg Treatment Storage and Disposal Facility:	Not reported
Active Site Converter Treatment storage and Disposal Facility:	Not reported
Active Site State-Reg Treatment Storage and Disposal Facility:	Not reported
Active Site State-Reg Handler:	---
Federal Facility Indicator:	Not reported
Hazardous Secondary Material Indicator:	NN
Sub-Part K Indicator:	Not reported
Commercial TSD Indicator:	No
Treatment Storage and Disposal Type:	Not reported
2018 GPRA Permit Baseline:	Not on the Baseline
2018 GPRA Renewals Baseline:	Not on the Baseline
Permit Renewals Workload Universe:	Not reported
Permit Workload Universe:	Not reported
Permit Progress Universe:	Not reported
Post-Closure Workload Universe:	Not reported
Closure Workload Universe:	Not reported
202 GPRA Corrective Action Baseline:	No
Corrective Action Workload Universe:	No
Subject to Corrective Action Universe:	No
Non-TSDFs Where RCRA CA has Been Imposed Universe:	No
TSDFs Potentially Subject to CA Under 3004 (u)/(v) Universe:	No
TSDFs Only Subject to CA under Discretionary Auth Universe:	No
Corrective Action Priority Ranking:	No NCAPS ranking
Environmental Control Indicator:	No
Institutional Control Indicator:	No

Map ID  
Direction  
Distance  
Elevation

MAP FINDINGS

Site

Database(s)

EDR ID Number  
EPA ID Number

**DEPENDABLE ENV SVCS INC (Continued)**

**1007204528**

Human Exposure Controls Indicator: N/A  
Groundwater Controls Indicator: N/A  
Operating TSD Universe: Not reported  
Full Enforcement Universe: Not reported  
Significant Non-Complier Universe: No  
Unaddressed Significant Non-Complier Universe: No  
Addressed Significant Non-Complier Universe: No  
Significant Non-Complier With a Compliance Schedule Universe: No  
Financial Assurance Required: Not reported  
Handler Date of Last Change: 2005-10-20 00:00:00.0  
Recognized Trader-Importer: No  
Recognized Trader-Exporter: No  
Importer of Spent Lead Acid Batteries: No  
Exporter of Spent Lead Acid Batteries: No  
Recycler Activity Without Storage: Not reported  
Manifest Broker: Not reported  
Sub-Part P Indicator: No

Historic Generators:

Receive Date: 1999-11-22 00:00:00.0  
Handler Name: DEPENDABLE ENV SVCS INC  
Federal Waste Generator Description: Not a generator, verified  
State District Owner: Not reported  
Large Quantity Handler of Universal Waste: No  
Recognized Trader Importer: No  
Recognized Trader Exporter: No  
Spent Lead Acid Battery Importer: No  
Spent Lead Acid Battery Exporter: No  
Current Record: Yes  
Non Storage Recycler Activity: Not reported  
Electronic Manifest Broker: Not reported

Receive Date: 2000-04-12 00:00:00.0  
Handler Name: DEPENDABLE ENV. SERVICES @ LAFAYETTE PET  
Federal Waste Generator Description: Not a generator, verified  
State District Owner: Not reported  
Large Quantity Handler of Universal Waste: No  
Recognized Trader Importer: No  
Recognized Trader Exporter: No  
Spent Lead Acid Battery Importer: No  
Spent Lead Acid Battery Exporter: No  
Current Record: No  
Non Storage Recycler Activity: Not reported  
Electronic Manifest Broker: Not reported

List of NAICS Codes and Descriptions:

NAICS Codes: No NAICS Codes Found

Facility Has Received Notices of Violations:

Violations: No Violations Found

Evaluation Action Summary:

Evaluations: No Evaluations Found

Map ID  
 Direction  
 Distance  
 Elevation

MAP FINDINGS

Site

Database(s)

EDR ID Number  
 EPA ID Number

**AB155**  
**ESE**  
 < 1/8  
 0.106 mi.  
 558 ft.

**MANCHESTER RECYCLING FACILITY**  
**87 UNION STREET**  
**MANCHESTER, NH**

**NH SHWS**    **S104324930**  
 N/A

**Site 1 of 4 in cluster AB**

**Relative:**  
**Higher**  
**Actual:**  
**230 ft.**

**SHWS:**  
 Name: MANCHESTER RECYCLING FACILITY  
 Address: 87 UNION STREET  
 City,State,Zip: MANCHESTER, NH  
 Facility ID: 199301017  
 Proj Type: HAZWASTE  
**Project Manager: CLOSED**  
**Project Site Description: HAZARDOUS WASTE DISCHARGE PROJECT**  
**Expired Date: Not reported**

**AB156**  
**ESE**  
 < 1/8  
 0.106 mi.  
 558 ft.

**MANCHESTER RECYCLING CORP**  
**87 UNION ST**  
**MANCHESTER, NH 03103**

**RCRA NonGen / NLR**    **1004750939**  
**NHD986474450**

**Site 2 of 4 in cluster AB**

**Relative:**  
**Higher**  
**Actual:**  
**230 ft.**

**RCRA NonGen / NLR:**  
 Date Form Received by Agency: 1999-03-06 00:00:00.0  
 Handler Name: MANCHESTER RECYCLING CORP  
 Handler Address: 87 UNION ST  
 Handler City,State,Zip: MANCHESTER, NH 03103  
 EPA ID: NHD986474450  
 Contact Name: KAREN STARR  
 Contact Address: PO BOX 87  
 Contact City,State,Zip: MANCHESTER, NH 03103  
 Contact Telephone: 603-622-8422  
 Contact Fax: Not reported  
 Contact Email: Not reported  
 Contact Title: Not reported  
 EPA Region: 01  
 Land Type: Private  
 Federal Waste Generator Description: Not a generator, verified  
 Non-Notifier: Not reported  
 Biennial Report Cycle: Not reported  
 Accessibility: Not reported  
 Active Site Indicator: Not reported  
 State District Owner: Not reported  
 State District: Not reported  
 Mailing Address: PO BOX 87  
 Mailing City,State,Zip: MANCHESTER, NH 03103  
 Owner Name: Not reported  
 Owner Type: Not reported  
 Operator Name: Not reported  
 Operator Type: Not reported  
 Short-Term Generator Activity: No  
 Importer Activity: No  
 Mixed Waste Generator: No  
 Transporter Activity: No  
 Transfer Facility Activity: No  
 Recycler Activity with Storage: No  
 Small Quantity On-Site Burner Exemption: No  
 Smelting Melting and Refining Furnace Exemption: No  
 Underground Injection Control: No  
 Off-Site Waste Receipt: No



Map ID  
 Direction  
 Distance  
 Elevation

MAP FINDINGS

Site

Database(s)

EDR ID Number  
 EPA ID Number

**MANCHESTER RECYCLING CORP (Continued)**

**1004750939**

Universal Waste Indicator:	No
Universal Waste Destination Facility:	No
Federal Universal Waste:	No
Active Site Fed-Reg Treatment Storage and Disposal Facility:	Not reported
Active Site Converter Treatment storage and Disposal Facility:	Not reported
Active Site State-Reg Treatment Storage and Disposal Facility:	Not reported
Active Site State-Reg Handler:	---
Federal Facility Indicator:	Not reported
Hazardous Secondary Material Indicator:	NN
Sub-Part K Indicator:	Not reported
Commercial TSD Indicator:	No
Treatment Storage and Disposal Type:	Not reported
2018 GPRA Permit Baseline:	Not on the Baseline
2018 GPRA Renewals Baseline:	Not on the Baseline
Permit Renewals Workload Universe:	Not reported
Permit Workload Universe:	Not reported
Permit Progress Universe:	Not reported
Post-Closure Workload Universe:	Not reported
Closure Workload Universe:	Not reported
202 GPRA Corrective Action Baseline:	No
Corrective Action Workload Universe:	No
Subject to Corrective Action Universe:	No
Non-TSDFs Where RCRA CA has Been Imposed Universe:	No
TSDFs Potentially Subject to CA Under 3004 (u)/(v) Universe:	No
TSDFs Only Subject to CA under Discretionary Auth Universe:	No
Corrective Action Priority Ranking:	No NCAPS ranking
Environmental Control Indicator:	No
Institutional Control Indicator:	No
Human Exposure Controls Indicator:	N/A
Groundwater Controls Indicator:	N/A
Operating TSDF Universe:	Not reported
Full Enforcement Universe:	Not reported
Significant Non-Complier Universe:	No
Unaddressed Significant Non-Complier Universe:	No
Addressed Significant Non-Complier Universe:	No
Significant Non-Complier With a Compliance Schedule Universe:	No
Financial Assurance Required:	Not reported
Handler Date of Last Change:	2005-10-20 00:00:00.0
Recognized Trader-Importer:	No
Recognized Trader-Exporter:	No
Importer of Spent Lead Acid Batteries:	No
Exporter of Spent Lead Acid Batteries:	No
Recycler Activity Without Storage:	Not reported
Manifest Broker:	Not reported
Sub-Part P Indicator:	No

Handler - Owner Operator:

Owner/Operator Indicator:	Owner
Owner/Operator Name:	MANCHESTER RECYCLING CORP
Legal Status:	Private
Date Became Current:	Not reported
Date Ended Current:	Not reported
Owner/Operator Address:	87 UNION ST
Owner/Operator City,State,Zip:	MANCHESTER, NH 03103
Owner/Operator Telephone:	603-622-8422
Owner/Operator Telephone Ext:	Not reported

Map ID  
 Direction  
 Distance  
 Elevation

MAP FINDINGS

Site

Database(s)

EDR ID Number  
 EPA ID Number

**MANCHESTER RECYCLING CORP (Continued)**

**1004750939**

Owner/Operator Fax: Not reported  
 Owner/Operator Email: Not reported

Historic Generators:

Receive Date: 1999-03-06 00:00:00.0  
 Handler Name: MANCHESTER RECYCLING CORP  
 Federal Waste Generator Description: Not a generator, verified  
 State District Owner: Not reported  
 Large Quantity Handler of Universal Waste: No  
 Recognized Trader Importer: No  
 Recognized Trader Exporter: No  
 Spent Lead Acid Battery Importer: No  
 Spent Lead Acid Battery Exporter: No  
 Current Record: Yes  
 Non Storage Recycler Activity: Not reported  
 Electronic Manifest Broker: Not reported

Receive Date: 1991-04-19 00:00:00.0  
 Handler Name: MANCHESTER RECYCLING CORP  
 Federal Waste Generator Description: Not reported  
 State District Owner: Not reported  
 Large Quantity Handler of Universal Waste: No  
 Recognized Trader Importer: No  
 Recognized Trader Exporter: No  
 Spent Lead Acid Battery Importer: No  
 Spent Lead Acid Battery Exporter: No  
 Current Record: No  
 Non Storage Recycler Activity: Not reported  
 Electronic Manifest Broker: Not reported

List of NAICS Codes and Descriptions:

NAICS Codes: No NAICS Codes Found

Facility Has Received Notices of Violations:

Violations: No Violations Found

Evaluation Action Summary:

Evaluations: No Evaluations Found

**AC157**  
**East**  
**< 1/8**  
**0.106 mi.**  
**559 ft.**

**L & W INDUSTRIES**  
**225 SILVER ST**  
**MANCHESTER, NH 03103**

**RCRA NonGen / NLR 1001968657**  
**NHD510123151**

**Site 1 of 3 in cluster AC**

**Relative:**  
**Higher**  
**Actual:**  
**226 ft.**

RCRA NonGen / NLR:  
 Date Form Received by Agency: 2007-02-15 00:00:00.0  
 Handler Name: L & W INDUSTRIES  
 Handler Address: 225 SILVER ST  
 Handler City,State,Zip: MANCHESTER, NH 03103  
 EPA ID: NHD510123151  
 Contact Name: TODD CASHMAN  
 Contact Address: 225 SILVER ST  
 Contact City,State,Zip: MANCHESTER, NH 03103  
 Contact Telephone: 603-623-5098

Map ID  
 Direction  
 Distance  
 Elevation

MAP FINDINGS

Site

Database(s)

EDR ID Number  
 EPA ID Number

**L & W INDUSTRIES (Continued)**

**1001968657**

Contact Fax:	Not reported
Contact Email:	Not reported
Contact Title:	Not reported
EPA Region:	01
Land Type:	Private
Federal Waste Generator Description:	Not a generator, verified
Non-Notifier:	Not reported
Biennial Report Cycle:	Not reported
Accessibility:	Not reported
Active Site Indicator:	Not reported
State District Owner:	Not reported
State District:	Not reported
Mailing Address:	225 SILVER ST
Mailing City,State,Zip:	MANCHESTER, NH 03103
Owner Name:	Not reported
Owner Type:	Not reported
Operator Name:	Not reported
Operator Type:	Not reported
Short-Term Generator Activity:	No
Importer Activity:	No
Mixed Waste Generator:	No
Transporter Activity:	No
Transfer Facility Activity:	No
Recycler Activity with Storage:	No
Small Quantity On-Site Burner Exemption:	No
Smelting Melting and Refining Furnace Exemption:	No
Underground Injection Control:	No
Off-Site Waste Receipt:	No
Universal Waste Indicator:	No
Universal Waste Destination Facility:	No
Federal Universal Waste:	No
Active Site Fed-Reg Treatment Storage and Disposal Facility:	Not reported
Active Site Converter Treatment storage and Disposal Facility:	Not reported
Active Site State-Reg Treatment Storage and Disposal Facility:	Not reported
Active Site State-Reg Handler:	---
Federal Facility Indicator:	Not reported
Hazardous Secondary Material Indicator:	NN
Sub-Part K Indicator:	Not reported
Commercial TSD Indicator:	No
Treatment Storage and Disposal Type:	Not reported
2018 GPRA Permit Baseline:	Not on the Baseline
2018 GPRA Renewals Baseline:	Not on the Baseline
Permit Renewals Workload Universe:	Not reported
Permit Workload Universe:	Not reported
Permit Progress Universe:	Not reported
Post-Closure Workload Universe:	Not reported
Closure Workload Universe:	Not reported
202 GPRA Corrective Action Baseline:	No
Corrective Action Workload Universe:	No
Subject to Corrective Action Universe:	No
Non-TSDFs Where RCRA CA has Been Imposed Universe:	No
TSDFs Potentially Subject to CA Under 3004 (u)/(v) Universe:	No
TSDFs Only Subject to CA under Discretionary Auth Universe:	No
Corrective Action Priority Ranking:	No NCAPS ranking
Environmental Control Indicator:	No
Institutional Control Indicator:	No
Human Exposure Controls Indicator:	N/A

Map ID  
Direction  
Distance  
Elevation

MAP FINDINGS

Site

Database(s)

EDR ID Number  
EPA ID Number

**L & W INDUSTRIES (Continued)**

**1001968657**

Groundwater Controls Indicator: N/A  
Operating TSDF Universe: Not reported  
Full Enforcement Universe: Not reported  
Significant Non-Complier Universe: No  
Unaddressed Significant Non-Complier Universe: No  
Addressed Significant Non-Complier Universe: No  
Significant Non-Complier With a Compliance Schedule Universe: No  
Financial Assurance Required: Not reported  
Handler Date of Last Change: 2007-04-26 00:00:00.0  
Recognized Trader-Importer: No  
Recognized Trader-Exporter: No  
Importer of Spent Lead Acid Batteries: No  
Exporter of Spent Lead Acid Batteries: No  
Recycler Activity Without Storage: Not reported  
Manifest Broker: Not reported  
Sub-Part P Indicator: No

Handler - Owner Operator:

Owner/Operator Indicator: Owner  
Owner/Operator Name: TODD CASHMAN  
Legal Status: Private  
Date Became Current: Not reported  
Date Ended Current: Not reported  
Owner/Operator Address: 225 SILVER ST  
Owner/Operator City,State,Zip: MANCHESTER, NH 03103  
Owner/Operator Telephone: 603-669-8645  
Owner/Operator Telephone Ext: Not reported  
Owner/Operator Fax: Not reported  
Owner/Operator Email: Not reported

Historic Generators:

Receive Date: 1999-03-06 00:00:00.0  
Handler Name: L & W INDUSTRIES  
Federal Waste Generator Description: Conditionally Exempt Small Quantity Generator  
State District Owner: Not reported  
Large Quantity Handler of Universal Waste: No  
Recognized Trader Importer: No  
Recognized Trader Exporter: No  
Spent Lead Acid Battery Importer: No  
Spent Lead Acid Battery Exporter: No  
Current Record: No  
Non Storage Recycler Activity: Not reported  
Electronic Manifest Broker: Not reported

Receive Date: 2006-07-25 00:00:00.0  
Handler Name: L & W INDUSTRIES  
Federal Waste Generator Description: Conditionally Exempt Small Quantity Generator  
State District Owner: Not reported  
Large Quantity Handler of Universal Waste: No  
Recognized Trader Importer: No  
Recognized Trader Exporter: No  
Spent Lead Acid Battery Importer: No  
Spent Lead Acid Battery Exporter: No  
Current Record: No  
Non Storage Recycler Activity: Not reported

Map ID  
Direction  
Distance  
Elevation

MAP FINDINGS

Site

Database(s)

EDR ID Number  
EPA ID Number

**L & W INDUSTRIES (Continued)**

**1001968657**

Electronic Manifest Broker: Not reported  
  
Receive Date: 2007-02-15 00:00:00.0  
Handler Name: L & W INDUSTRIES  
Federal Waste Generator Description: Not a generator, verified  
State District Owner: Not reported  
Large Quantity Handler of Universal Waste: No  
Recognized Trader Importer: No  
Recognized Trader Exporter: No  
Spent Lead Acid Battery Importer: No  
Spent Lead Acid Battery Exporter: No  
Current Record: Yes  
Non Storage Recycler Activity: Not reported  
Electronic Manifest Broker: Not reported

Receive Date: 1999-03-03 00:00:00.0  
Handler Name: L & W INDUSTRIES  
Federal Waste Generator Description: Not a generator, verified  
State District Owner: Not reported  
Large Quantity Handler of Universal Waste: No  
Recognized Trader Importer: No  
Recognized Trader Exporter: No  
Spent Lead Acid Battery Importer: No  
Spent Lead Acid Battery Exporter: No  
Current Record: No  
Non Storage Recycler Activity: Not reported  
Electronic Manifest Broker: Not reported

List of NAICS Codes and Descriptions:

NAICS Code: 811111  
NAICS Description: GENERAL AUTOMOTIVE REPAIR

Facility Has Received Notices of Violations:

Violations: No Violations Found

Evaluation Action Summary:

Evaluations: No Evaluations Found

**AC158**  
**East**  
**< 1/8**  
**0.106 mi.**  
**559 ft.**

**L AND W INDUSTRIES**  
**225 SILVER ST**  
**MANCHESTER, NH**  
**Site 2 of 3 in cluster AC**

**NH UST** **U003083344**  
**N/A**

**Relative:**  
**Higher**  
**Actual:**  
**226 ft.**

UST:  
Name: L AND W INDUSTRIES  
Address: 225 SILVER ST  
City: MANCHESTER  
Facility ID: 118056  
Facility Type: INDUSTRIAL  
Site Number: 198605569  
Owner Name: LAURENCE CASHMAN  
Owner Type: COMMERCIAL/RESIDENTIAL  
Owner Title: Not reported  
Owner Address: 225 SILVER ST

Map ID  
Direction  
Distance  
Elevation

MAP FINDINGS

Site

Database(s)

EDR ID Number  
EPA ID Number

**L AND W INDUSTRIES (Continued)**

**U003083344**

Owner Address2: Not reported  
Owner City,St,Zip: MANCHESTER, NH 03103  
Manager Name: LAURENCE CASHMAN  
Manager Title: OWNER

Tank ID: 1  
Status: INACTIVE  
Capacity (gal): 4000  
Temporary Closed Date: Not reported  
Tank Filled Removed: Not reported  
Compartment: NO  
Tank Diameter In Inches: Not reported  
Construction Material Comments: Not reported  
Meets Dec 22 2015 Deadline: Not reported  
Leak Line Detection: Not reported  
Leak Line Detection Installed Date: Not reported  
Leak Line Detection Test Pass Fail: Not reported  
Drop Tube Pass Fail: Not reported  
Drain Valve Replaced Date: Not reported  
Dry Beak Installed Date: Not reported  
Inv Monitor Review Date: Not reported  
Dispenser Pan: Not reported  
Overfill Length In Inches: Not reported  
Release Detection (RD) Tank Type: NONE LISTED  
RD Tank Type Installed Date: Not reported  
RD Tank Type Tested Date: Not reported  
RD Tank Type Test Pass Fail: Not reported  
RD Piping Type: NONE  
RD Piping Installed Date: Not reported  
RD Piping Tested Date: Not reported  
RD Piping Test Pass Fail: Not reported  
Corrosion Protection (CP) Tank: Not reported  
CP Tank Installed Date: Not reported  
CP Tank Tested Date: Not reported  
CP Tank Test Pass Fail: Not reported  
CP Piping: Not reported  
CP Piping Installed Date: Not reported  
CP Piping Tested Date: Not reported  
CP Piping Test Pass Fail: Not reported  
CP Fitting: Not reported  
CP Fitting Installed Date: Not reported  
CP Fitting Tested Date: Not reported  
CP Fitting Test Pass Fail: Not reported  
CP Log Date: Not reported  
Tank Tightness Test Pass Fail: Not reported  
Piping Tightness Test Date: Not reported  
Piping Tightness Test Pass Fail: Not reported  
Piping Material Comments: Not reported  
Install Date: 01/01/1951  
Last Test: Not reported  
Spill Installed: Not reported  
Overfill: Not reported  
Line Leak Detection: Not reported  
Permanent Closure: 11/30/1988  
Tank Material: STEEL - BARE/GALV  
Closure Date: Not reported  
Tank Secondary: NO

Map ID  
Direction  
Distance  
Elevation

MAP FINDINGS

Site

Database(s)

EDR ID Number  
EPA ID Number

**L AND W INDUSTRIES (Continued)**

**U003083344**

Product Stored:	EMPTY
Overfill Type:	Not reported
Pipe Secondary:	NO
Pipe Material:	UNKNOWN
Pipe System:	Not reported
Tank ID:	2
Status:	INACTIVE
Capacity (gal):	2000
Temporary Closed Date:	Not reported
Tank Filled Removed:	Not reported
Compartment:	NO
Tank Diameter In Inches:	Not reported
Construction Material Comments:	Not reported
Meets Dec 22 2015 Deadline:	Not reported
Leak Line Detection:	Not reported
Leak Line Detection Installed Date:	Not reported
Leak Line Detection Test Pass Fail:	Not reported
Drop Tube Pass Fail:	Not reported
Drain Valve Replaced Date:	Not reported
Dry Beak Installed Date:	Not reported
Inv Monitor Review Date:	Not reported
Dispenser Pan:	Not reported
Overfill Length In Inches:	Not reported
Release Detection (RD) Tank Type:	NONE LISTED
RD Tank Type Installed Date:	Not reported
RD Tank Type Tested Date:	Not reported
RD Tank Type Test Pass Fail:	Not reported
RD Piping Type:	NONE
RD Piping Installed Date:	Not reported
RD Piping Tested Date:	Not reported
RD Piping Test Pass Fail:	Not reported
Corrosion Protection (CP) Tank:	Not reported
CP Tank Installed Date:	Not reported
CP Tank Tested Date:	Not reported
CP Tank Test Pass Fail:	Not reported
CP Piping:	Not reported
CP Piping Installed Date:	Not reported
CP Piping Tested Date:	Not reported
CP Piping Test Pass Fail:	Not reported
CP Fitting:	Not reported
CP Fitting Installed Date:	Not reported
CP Fitting Tested Date:	Not reported
CP Fitting Test Pass Fail:	Not reported
CP Log Date:	Not reported
Tank Tightness Test Pass Fail:	Not reported
Piping Tightness Test Date:	Not reported
Piping Tightness Test Pass Fail:	Not reported
Piping Material Comments:	Not reported
Install Date:	01/01/1951
Last Test:	Not reported
Spill Installed:	Not reported
Overfill:	Not reported
Line Leak Detection:	Not reported
Permanent Closure:	11/30/1988
Tank Material:	STEEL - BARE/GALV

Map ID  
Direction  
Distance  
Elevation

MAP FINDINGS

Site

Database(s)

EDR ID Number  
EPA ID Number

**L AND W INDUSTRIES (Continued)**

**U003083344**

Closure Date: Not reported  
Tank Secondary: NO  
Product Stored: EMPTY  
Overfill Type: Not reported  
Pipe Secondary: NO  
Pipe Material: UNKNOWN  
Pipe System: Not reported

Tank ID: 3  
Status: INACTIVE  
Capacity (gal): 2000  
Temporary Closed Date: Not reported  
Tank Filled Removed: Not reported  
Compartment: NO  
Tank Diameter In Inches: Not reported  
Construction Material Comments: Not reported  
Meets Dec 22 2015 Deadline: Not reported  
Leak Line Detection: Not reported  
Leak Line Detection Installed Date: Not reported  
Leak Line Detection Test Pass Fail: Not reported  
Drop Tube Pass Fail: Not reported  
Drain Valve Replaced Date: Not reported  
Dry Beak Installed Date: Not reported  
Inv Monitor Review Date: Not reported  
Dispenser Pan: Not reported  
Overfill Length In Inches: Not reported  
Release Detection (RD) Tank Type: NONE LISTED  
RD Tank Type Installed Date: Not reported  
RD Tank Type Tested Date: Not reported  
RD Tank Type Test Pass Fail: Not reported  
RD Piping Type: NONE  
RD Piping Installed Date: Not reported  
RD Piping Tested Date: Not reported  
RD Piping Test Pass Fail: Not reported  
Corrosion Protection (CP) Tank: Not reported  
CP Tank Installed Date: Not reported  
CP Tank Tested Date: Not reported  
CP Tank Test Pass Fail: Not reported  
CP Piping: Not reported  
CP Piping Installed Date: Not reported  
CP Piping Tested Date: Not reported  
CP Piping Test Pass Fail: Not reported  
CP Fitting: Not reported  
CP Fitting Installed Date: Not reported  
CP Fitting Tested Date: Not reported  
CP Fitting Test Pass Fail: Not reported  
CP Log Date: Not reported  
Tank Tightness Test Pass Fail: Not reported  
Piping Tightness Test Date: Not reported  
Piping Tightness Test Pass Fail: Not reported  
Piping Material Comments: Not reported  
Install Date: 01/01/1951  
Last Test: Not reported  
Spill Installed: Not reported  
Overfill: Not reported  
Line Leak Detection: Not reported



Map ID  
Direction  
Distance  
Elevation

MAP FINDINGS

Site

Database(s)

EDR ID Number  
EPA ID Number

**L AND W INDUSTRIES (Continued)**

**U003083344**

Permanent Closure: 11/30/1988  
Tank Material: STEEL - BARE/GALV  
Closure Date: Not reported  
Tank Secondary: NO  
Product Stored: EMPTY  
Overfill Type: Not reported  
Pipe Secondary: NO  
Pipe Material: UNKNOWN  
Pipe System: Not reported

Tank ID: 4  
Status: INACTIVE  
Capacity (gal): 2000  
Temporary Closed Date: Not reported  
Tank Filled Removed: Not reported  
Compartment: NO  
Tank Diameter In Inches: Not reported  
Construction Material Comments: Not reported  
Meets Dec 22 2015 Deadline: Not reported  
Leak Line Detection: Not reported  
Leak Line Detection Installed Date: Not reported  
Leak Line Detection Test Pass Fail: Not reported  
Drop Tube Pass Fail: Not reported  
Drain Valve Replaced Date: Not reported  
Dry Beak Installed Date: Not reported  
Inv Monitor Review Date: Not reported  
Dispenser Pan: Not reported  
Overfill Length In Inches: Not reported  
Release Detection (RD) Tank Type: NONE LISTED  
RD Tank Type Installed Date: Not reported  
RD Tank Type Tested Date: Not reported  
RD Tank Type Test Pass Fail: Not reported  
RD Piping Type: NONE  
RD Piping Installed Date: Not reported  
RD Piping Tested Date: Not reported  
RD Piping Test Pass Fail: Not reported  
Corrosion Protection (CP) Tank: Not reported  
CP Tank Installed Date: Not reported  
CP Tank Tested Date: Not reported  
CP Tank Test Pass Fail: Not reported  
CP Piping: Not reported  
CP Piping Installed Date: Not reported  
CP Piping Tested Date: Not reported  
CP Piping Test Pass Fail: Not reported  
CP Fitting: Not reported  
CP Fitting Installed Date: Not reported  
CP Fitting Tested Date: Not reported  
CP Fitting Test Pass Fail: Not reported  
CP Log Date: Not reported  
Tank Tightness Test Pass Fail: Not reported  
Piping Tightness Test Date: Not reported  
Piping Tightness Test Pass Fail: Not reported  
Piping Material Comments: Not reported  
Install Date: 01/01/1951  
Last Test: Not reported  
Spill Installed: Not reported

Map ID  
 Direction  
 Distance  
 Elevation

MAP FINDINGS

Site

Database(s)

EDR ID Number  
 EPA ID Number

**L AND W INDUSTRIES (Continued)**

**U003083344**

Overfill:	Not reported
Line Leak Detection:	Not reported
Permanent Closure:	11/30/1988
Tank Material:	STEEL - BARE/GALV
Closure Date:	Not reported
Tank Secondary:	NO
Product Stored:	EMPTY
Overfill Type:	Not reported
Pipe Secondary:	NO
Pipe Material:	UNKNOWN
Pipe System:	Not reported

**AC159**  
**East**  
**< 1/8**  
**0.106 mi.**  
**559 ft.**

**L & W INDUSTRIES**  
**225 SILVER ST**  
**MANCHESTER, NH 03103**

**EDR Hist Auto 1021392080**  
**N/A**

**Site 3 of 3 in cluster AC**

**Relative:**  
**Higher**

EDR Hist Auto

**Actual:**  
**226 ft.**

Year:	Name:	Type:
1975	SPATAS GARAGE	Gasoline Service Stations
1976	SPATAS GARAGE	Gasoline Service Stations
1977	SPATAS GARAGE	Gasoline Service Stations
1991	L&W INDUSTRIES	Engine Repair
1992	L&W INDUSTRIES	Engine Repair
1993	L&W INDUSTRIES	Engine Repair
1994	CASHMAN LARRY	General Automotive Repair Shops
1994	L&W INDUSTRIES	Engine Repair
1995	L&W INDUSTRIES	Engine Repair
1995	CASHMAN LARRY	General Automotive Repair Shops
1996	L&W INDUSTRIES	Engine Repair
1997	L&W INDUSTRIES	Engine Repair
1998	L & W INDUSTRIES	Engine Repair
1999	L & W INDUSTRIES	Engine Repair
2000	L & W INDUSTRIES	Engine Repair
2001	L & W INDUSTRIES	Engine Repair
2002	L & W INDUSTRIES	Engine Repair
2003	L & W INDUSTRIES	Engine Repair
2004	L & W INDUSTRIES	Engine Repair
2005	L & W INDUSTRIES	Engine Repair
2006	L & W INDUSTRIES	Engine Repair
2007	L & W INDUSTRIES	Engine Repair
2008	PLATINUM AUTO	General Automotive Repair Shops
2008	L & W INDUSTRIES	Engine Repair
2009	PLATINUM AUTO	General Automotive Repair Shops
2009	L & W INDUSTRIES	Engine Repair
2010	L & W INDUSTRIES	Engine Repair
2010	PLATINUM AUTO	General Automotive Repair Shops
2011	L & W INDUSTRIES	Engine Repair
2012	L & W INDUSTRIES	Engine Repair

Map ID  
 Direction  
 Distance  
 Elevation

MAP FINDINGS

Site

Database(s)

EDR ID Number  
 EPA ID Number

**160**      **KISKINIS PETE RESIDENCE**      **RCRA NonGen / NLR**      **1008890360**  
**NE**      **225 GROVE ST**  
**< 1/8**      **MANCHESTER, NH 03103**      **NHD510173230**  
**0.107 mi.**  
**567 ft.**

**Relative:**  
**Higher**  
**Actual:**  
**224 ft.**

RCRA NonGen / NLR:		2002-04-18 00:00:00.0
Date Form Received by Agency:		
Handler Name:	KISKINIS PETE RESIDENCE	
Handler Address:	225 GROVE ST	
Handler City,State,Zip:	MANCHESTER, NH 03103	
EPA ID:	NHD510173230	
Contact Name:	PETE KISKINIS	
Contact Address:	PO BOX 97	
Contact City,State,Zip:	KENNEBUNK, ME 04043	
Contact Telephone:	603-623-5328	
Contact Fax:	Not reported	
Contact Email:	Not reported	
Contact Title:	Not reported	
EPA Region:	01	
Land Type:	Private	
Federal Waste Generator Description:	Not a generator, verified	
Non-Notifier:	Not reported	
Biennial Report Cycle:	Not reported	
Accessibility:	Not reported	
Active Site Indicator:	Not reported	
State District Owner:	Not reported	
State District:	Not reported	
Mailing Address:	PO BOX 97	
Mailing City,State,Zip:	KENNEBUNK, ME 04043	
Owner Name:	Not reported	
Owner Type:	Not reported	
Operator Name:	Not reported	
Operator Type:	Not reported	
Short-Term Generator Activity:	No	
Importer Activity:	No	
Mixed Waste Generator:	No	
Transporter Activity:	No	
Transfer Facility Activity:	No	
Recycler Activity with Storage:	No	
Small Quantity On-Site Burner Exemption:	No	
Smelting Melting and Refining Furnace Exemption:	No	
Underground Injection Control:	No	
Off-Site Waste Receipt:	No	
Universal Waste Indicator:	No	
Universal Waste Destination Facility:	No	
Federal Universal Waste:	No	
Active Site Fed-Reg Treatment Storage and Disposal Facility:	Not reported	
Active Site Converter Treatment storage and Disposal Facility:	Not reported	
Active Site State-Reg Treatment Storage and Disposal Facility:	Not reported	
Active Site State-Reg Handler:	---	
Federal Facility Indicator:	Not reported	
Hazardous Secondary Material Indicator:	NN	
Sub-Part K Indicator:	Not reported	
Commercial TSD Indicator:	No	
Treatment Storage and Disposal Type:	Not reported	
2018 GPRA Permit Baseline:	Not on the Baseline	
2018 GPRA Renewals Baseline:	Not on the Baseline	
Permit Renewals Workload Universe:	Not reported	

Map ID  
 Direction  
 Distance  
 Elevation

MAP FINDINGS

Site

Database(s)

EDR ID Number  
 EPA ID Number

**KISKINIS PETE RESIDENCE (Continued)**

**1008890360**

Permit Workload Universe:	Not reported
Permit Progress Universe:	Not reported
Post-Closure Workload Universe:	Not reported
Closure Workload Universe:	Not reported
202 GPRA Corrective Action Baseline:	No
Corrective Action Workload Universe:	No
Subject to Corrective Action Universe:	No
Non-TSDFs Where RCRA CA has Been Imposed Universe:	No
TSDFs Potentially Subject to CA Under 3004 (u)/(v) Universe:	No
TSDFs Only Subject to CA under Discretionary Auth Universe:	No
Corrective Action Priority Ranking:	No NCAPS ranking
Environmental Control Indicator:	No
Institutional Control Indicator:	No
Human Exposure Controls Indicator:	N/A
Groundwater Controls Indicator:	N/A
Operating TSDF Universe:	Not reported
Full Enforcement Universe:	Not reported
Significant Non-Complier Universe:	No
Unaddressed Significant Non-Complier Universe:	No
Addressed Significant Non-Complier Universe:	No
Significant Non-Complier With a Compliance Schedule Universe:	No
Financial Assurance Required:	Not reported
Handler Date of Last Change:	2005-10-20 00:00:00.0
Recognized Trader-Importer:	No
Recognized Trader-Exporter:	No
Importer of Spent Lead Acid Batteries:	No
Exporter of Spent Lead Acid Batteries:	No
Recycler Activity Without Storage:	Not reported
Manifest Broker:	Not reported
Sub-Part P Indicator:	No

Historic Generators:

Receive Date:	2002-04-18 00:00:00.0
Handler Name:	KISKINIS PETE RESIDENCE
Federal Waste Generator Description:	Not a generator, verified
State District Owner:	Not reported
Large Quantity Handler of Universal Waste:	No
Recognized Trader Importer:	No
Recognized Trader Exporter:	No
Spent Lead Acid Battery Importer:	No
Spent Lead Acid Battery Exporter:	No
Current Record:	Yes
Non Storage Recycler Activity:	Not reported
Electronic Manifest Broker:	Not reported

List of NAICS Codes and Descriptions:

NAICS Codes:	No NAICS Codes Found
--------------	----------------------

Facility Has Received Notices of Violations:

Violations:	No Violations Found
-------------	---------------------

Evaluation Action Summary:

Evaluations:	No Evaluations Found
--------------	----------------------

Map ID  
 Direction  
 Distance  
 Elevation

MAP FINDINGS

Site

Database(s)

EDR ID Number  
 EPA ID Number

161  
 NE  
 < 1/8  
 0.114 mi.  
 603 ft.

**STYLES LATINO**  
**290 UNION ST**  
**MANCHESTER, NH 03103**

**RCRA NonGen / NLR**    **1010565598**  
**NHD510195787**

**Relative:**  
**Higher**  
**Actual:**  
**222 ft.**

RCRA NonGen / NLR:		2007-08-24 00:00:00.0
Date Form Received by Agency:		
Handler Name:	STYLES LATINO	
Handler Address:		290 UNION ST
Handler City,State,Zip:		MANCHESTER, NH 03103
EPA ID:		NHD510195787
Contact Name:		KILSI JAVIER
Contact Address:		290 UNION ST
Contact City,State,Zip:		MANCHESTER, NH 03103
Contact Telephone:		603-644-7256
Contact Fax:		Not reported
Contact Email:		Not reported
Contact Title:		Not reported
EPA Region:		01
Land Type:		Private
Federal Waste Generator Description:		Not a generator, verified
Non-Notifier:		Not reported
Biennial Report Cycle:		Not reported
Accessibility:		Not reported
Active Site Indicator:		Not reported
State District Owner:		Not reported
State District:		Not reported
Mailing Address:		290 UNION ST
Mailing City,State,Zip:		MANCHESTER, NH 03103
Owner Name:		Not reported
Owner Type:		Not reported
Operator Name:		Not reported
Operator Type:		Not reported
Short-Term Generator Activity:		No
Importer Activity:		No
Mixed Waste Generator:		No
Transporter Activity:		No
Transfer Facility Activity:		No
Recycler Activity with Storage:		No
Small Quantity On-Site Burner Exemption:		No
Smelting Melting and Refining Furnace Exemption:		No
Underground Injection Control:		No
Off-Site Waste Receipt:		No
Universal Waste Indicator:		No
Universal Waste Destination Facility:		No
Federal Universal Waste:		No
Active Site Fed-Reg Treatment Storage and Disposal Facility:		Not reported
Active Site Converter Treatment storage and Disposal Facility:		Not reported
Active Site State-Reg Treatment Storage and Disposal Facility:		Not reported
Active Site State-Reg Handler:		---
Federal Facility Indicator:		Not reported
Hazardous Secondary Material Indicator:		NN
Sub-Part K Indicator:		Not reported
Commercial TSD Indicator:		No
Treatment Storage and Disposal Type:		Not reported
2018 GPRA Permit Baseline:		Not on the Baseline
2018 GPRA Renewals Baseline:		Not on the Baseline
Permit Renewals Workload Universe:		Not reported

Map ID  
 Direction  
 Distance  
 Elevation

MAP FINDINGS

Site

Database(s)

EDR ID Number  
 EPA ID Number

**STYLES LATINO (Continued)**

**1010565598**

Permit Workload Universe:	Not reported
Permit Progress Universe:	Not reported
Post-Closure Workload Universe:	Not reported
Closure Workload Universe:	Not reported
202 GPRA Corrective Action Baseline:	No
Corrective Action Workload Universe:	No
Subject to Corrective Action Universe:	No
Non-TSDFs Where RCRA CA has Been Imposed Universe:	No
TSDFs Potentially Subject to CA Under 3004 (u)/(v) Universe:	No
TSDFs Only Subject to CA under Discretionary Auth Universe:	No
Corrective Action Priority Ranking:	No NCAPS ranking
Environmental Control Indicator:	No
Institutional Control Indicator:	No
Human Exposure Controls Indicator:	N/A
Groundwater Controls Indicator:	N/A
Operating TSDF Universe:	Not reported
Full Enforcement Universe:	Not reported
Significant Non-Complier Universe:	No
Unaddressed Significant Non-Complier Universe:	No
Addressed Significant Non-Complier Universe:	No
Significant Non-Complier With a Compliance Schedule Universe:	No
Financial Assurance Required:	Not reported
Handler Date of Last Change:	2007-09-24 00:00:00.0
Recognized Trader-Importer:	No
Recognized Trader-Exporter:	No
Importer of Spent Lead Acid Batteries:	No
Exporter of Spent Lead Acid Batteries:	No
Recycler Activity Without Storage:	Not reported
Manifest Broker:	Not reported
Sub-Part P Indicator:	No

Historic Generators:

Receive Date:	2007-08-24 00:00:00.0
Handler Name:	STYLES LATINO
Federal Waste Generator Description:	Not a generator, verified
State District Owner:	Not reported
Large Quantity Handler of Universal Waste:	No
Recognized Trader Importer:	No
Recognized Trader Exporter:	No
Spent Lead Acid Battery Importer:	No
Spent Lead Acid Battery Exporter:	No
Current Record:	Yes
Non Storage Recycler Activity:	Not reported
Electronic Manifest Broker:	Not reported

List of NAICS Codes and Descriptions:

NAICS Codes:	No NAICS Codes Found
--------------	----------------------

Facility Has Received Notices of Violations:

Violations:	No Violations Found
-------------	---------------------

Evaluation Action Summary:

Evaluations:	No Evaluations Found
--------------	----------------------

Map ID  
 Direction  
 Distance  
 Elevation

MAP FINDINGS

Site

Database(s)

EDR ID Number  
 EPA ID Number

<b>AD162</b> <b>ENE</b> <b>&lt; 1/8</b> <b>0.116 mi.</b> <b>613 ft.</b>  <b>Relative:</b> <b>Higher</b>  <b>Actual:</b> <b>226 ft.</b>	<b>CUMBERLAND FARMS INC</b> <b>217 UNION ST</b> <b>MANCHESTER, NH 03103</b>  <b>Site 1 of 4 in cluster AD</b>  RCRA NonGen / NLR: Date Form Received by Agency: Handler Name: Handler Address: Handler City,State,Zip: EPA ID: Contact Name: Contact Address: Contact City,State,Zip: Contact Telephone: Contact Fax: Contact Email: Contact Title: EPA Region: Land Type: Federal Waste Generator Description: Non-Notifier: Biennial Report Cycle: Accessibility: Active Site Indicator: State District Owner: State District: Mailing Address: Mailing City,State,Zip: Owner Name: Owner Type: Operator Name: Operator Type: Short-Term Generator Activity: Importer Activity: Mixed Waste Generator: Transporter Activity: Transfer Facility Activity: Recycler Activity with Storage: Small Quantity On-Site Burner Exemption: Smelting Melting and Refining Furnace Exemption: Underground Injection Control: Off-Site Waste Receipt: Universal Waste Indicator: Universal Waste Destination Facility: Federal Universal Waste: Active Site Fed-Reg Treatment Storage and Disposal Facility: Active Site Converter Treatment storage and Disposal Facility: Active Site State-Reg Treatment Storage and Disposal Facility: Active Site State-Reg Handler: Federal Facility Indicator: Hazardous Secondary Material Indicator: Sub-Part K Indicator: Commercial TSD Indicator: Treatment Storage and Disposal Type: 2018 GPRA Permit Baseline: 2018 GPRA Renewals Baseline: Permit Renewals Workload Universe:	<b>RCRA NonGen / NLR</b>   2004-07-01 00:00:00.0 <b>CUMBERLAND FARMS INC</b> 217 UNION ST MANCHESTER, NH 03103 NHD510073935 RICHARD ETZOLD 777 DEDHAM ST CANTON, MA 02021 781-828-4900 Not reported Not reported Not reported 01 Private Not a generator, verified Not reported Not reported Not reported Not reported Not reported Not reported 777 DEDHAM ST CANTON, MA 02021 CUMBERLAND FARMS Private CUMBERLAND FARMS Private No No No No No No No No No No No No No No No No No No Not reported Not reported Not reported --- Not reported NN Not reported No Not reported Not on the Baseline Not on the Baseline Not reported	<b>1007448961</b> <b>NHD510073935</b>
--	---	---	--

Map ID  
 Direction  
 Distance  
 Elevation

MAP FINDINGS

Site

Database(s)

EDR ID Number  
 EPA ID Number

**CUMBERLAND FARMS INC (Continued)**

**1007448961**

Permit Workload Universe:	Not reported
Permit Progress Universe:	Not reported
Post-Closure Workload Universe:	Not reported
Closure Workload Universe:	Not reported
202 GPRA Corrective Action Baseline:	No
Corrective Action Workload Universe:	No
Subject to Corrective Action Universe:	No
Non-TSDFs Where RCRA CA has Been Imposed Universe:	No
TSDFs Potentially Subject to CA Under 3004 (u)/(v) Universe:	No
TSDFs Only Subject to CA under Discretionary Auth Universe:	No
Corrective Action Priority Ranking:	No NCAPS ranking
Environmental Control Indicator:	No
Institutional Control Indicator:	No
Human Exposure Controls Indicator:	N/A
Groundwater Controls Indicator:	N/A
Operating TSDF Universe:	Not reported
Full Enforcement Universe:	Not reported
Significant Non-Complier Universe:	No
Unaddressed Significant Non-Complier Universe:	No
Addressed Significant Non-Complier Universe:	No
Significant Non-Complier With a Compliance Schedule Universe:	No
Financial Assurance Required:	Not reported
Handler Date of Last Change:	2005-10-20 00:00:00.0
Recognized Trader-Importer:	No
Recognized Trader-Exporter:	No
Importer of Spent Lead Acid Batteries:	No
Exporter of Spent Lead Acid Batteries:	No
Recycler Activity Without Storage:	Not reported
Manifest Broker:	Not reported
Sub-Part P Indicator:	No

Handler - Owner Operator:

Owner/Operator Indicator:	Operator
Owner/Operator Name:	CUMBERLAND FARMS
Legal Status:	Private
Date Became Current:	1997-05-01 00:00:00.
Date Ended Current:	Not reported
Owner/Operator Address:	777 DEDHAM ST
Owner/Operator City,State,Zip:	CANTON, MA 02021
Owner/Operator Telephone:	781-828-4900
Owner/Operator Telephone Ext:	Not reported
Owner/Operator Fax:	Not reported
Owner/Operator Email:	Not reported

Owner/Operator Indicator:	Owner
Owner/Operator Name:	CUMBERLAND FARMS
Legal Status:	Private
Date Became Current:	1997-05-01 00:00:00.
Date Ended Current:	Not reported
Owner/Operator Address:	777 DEDHAM ST
Owner/Operator City,State,Zip:	CANTON, MA 02021
Owner/Operator Telephone:	781-828-4900
Owner/Operator Telephone Ext:	Not reported
Owner/Operator Fax:	Not reported
Owner/Operator Email:	Not reported



Map ID  
Direction  
Distance  
Elevation

MAP FINDINGS

Site

Database(s)

EDR ID Number  
EPA ID Number

**CUMBERLAND FARMS INC (Continued)**

**1007448961**

Owner/Operator Indicator:	Operator
Owner/Operator Name:	CUMBERLAND FARMS
Legal Status:	Private
Date Became Current:	1997-05-01 00:00:00.
Date Ended Current:	Not reported
Owner/Operator Address:	777 DEDHAM ST
Owner/Operator City,State,Zip:	CANTON, MA 02021
Owner/Operator Telephone:	781-828-4900
Owner/Operator Telephone Ext:	Not reported
Owner/Operator Fax:	Not reported
Owner/Operator Email:	Not reported
Owner/Operator Indicator:	Owner
Owner/Operator Name:	CUMBERLAND FARMS INC
Legal Status:	Private
Date Became Current:	1997-05-01 00:00:00.
Date Ended Current:	Not reported
Owner/Operator Address:	777 DEDHAM ST
Owner/Operator City,State,Zip:	CANTON, MA 02021
Owner/Operator Telephone:	781-828-4900
Owner/Operator Telephone Ext:	Not reported
Owner/Operator Fax:	Not reported
Owner/Operator Email:	Not reported

Historic Generators:

Receive Date:	2004-07-01 00:00:00.0
Handler Name:	CUMBERLAND FARMS INC
Federal Waste Generator Description:	Not a generator, verified
State District Owner:	Not reported
Large Quantity Handler of Universal Waste:	No
Recognized Trader Importer:	No
Recognized Trader Exporter:	No
Spent Lead Acid Battery Importer:	No
Spent Lead Acid Battery Exporter:	No
Current Record:	Yes
Non Storage Recycler Activity:	Not reported
Electronic Manifest Broker:	Not reported

Receive Date:	2003-11-17 00:00:00.0
Handler Name:	CUMBERLAND FARMS 2838
Federal Waste Generator Description:	Small Quantity Generator
State District Owner:	Not reported
Large Quantity Handler of Universal Waste:	No
Recognized Trader Importer:	No
Recognized Trader Exporter:	No
Spent Lead Acid Battery Importer:	No
Spent Lead Acid Battery Exporter:	No
Current Record:	No
Non Storage Recycler Activity:	Not reported
Electronic Manifest Broker:	Not reported

List of NAICS Codes and Descriptions:

NAICS Codes:	No NAICS Codes Found
--------------	----------------------

Facility Has Received Notices of Violations:

Violations:	No Violations Found
-------------	---------------------

Map ID  
Direction  
Distance  
Elevation

MAP FINDINGS

Site

Database(s)

EDR ID Number  
EPA ID Number

**CUMBERLAND FARMS INC (Continued)**

**1007448961**

Evaluation Action Summary:  
Evaluations:

No Evaluations Found

**AD163**  
**ENE**  
**< 1/8**  
**0.116 mi.**  
**613 ft.**

**CUMBERLAND FARMS 2838**  
**217 UNION AVE**  
**MANCHESTER, NH**

**NH UST** **U001556235**  
**N/A**

**Site 2 of 4 in cluster AD**

**Relative:**  
**Higher**  
**Actual:**  
**226 ft.**

UST:

Name: CUMBERLAND FARMS 2838  
Address: 217 UNION AVE  
City: MANCHESTER  
Facility ID: 111492  
Facility Type: GAS STATION  
Site Number: 199711039  
Owner Name: CHARLES SOURMAIDIS  
Owner Type: COMMERCIAL/RESIDENTIAL  
Owner Title: MANAGER  
Owner Address: PO BOX 351  
Owner Address2: Not reported  
Owner City,St,Zip: ADAMSVILLE, RI 02801-0351  
Manager Name: BILL ABDELMALEK  
Manager Title: CO-OWNER

Tank ID: 1  
Status: INACTIVE  
Capacity (gal): 8000  
Temporary Closed Date: Not reported  
Tank Filled Removed: Not reported  
Compartment: NO  
Tank Diameter In Inches: 92  
Construction Material Comments: Not reported  
Meets Dec 22 2015 Deadline: NO  
Leak Line Detection: RED JACKET  
Leak Line Detection Installed Date: 01/01/2001  
Leak Line Detection Test Pass Fail: PASS  
Drop Tube Pass Fail: PASS  
Drain Valve Replaced Date: Not reported  
Dry Beak Installed Date: Not reported  
Inv Monitor Review Date: 08/19/2014  
Dispenser Pan: Not reported  
Overfill Length In Inches: 15  
Release Detection (RD) Tank Type: AUTO TANK GAUGE  
RD Tank Type Installed Date: 12/10/1998  
RD Tank Type Tested Date: 03/19/2015  
RD Tank Type Test Pass Fail: PASS  
RD Piping Type: VEEDER ROOT  
RD Piping Installed Date: 12/10/1998  
RD Piping Tested Date: 03/19/2015  
RD Piping Test Pass Fail: PASS  
Corrosion Protection (CP) Tank: Not reported  
CP Tank Installed Date: Not reported  
CP Tank Tested Date: Not reported  
CP Tank Test Pass Fail: Not reported  
CP Piping: SACRAFICIAL ANODE

Map ID  
Direction  
Distance  
Elevation

MAP FINDINGS

Site

Database(s)

EDR ID Number  
EPA ID Number

**CUMBERLAND FARMS 2838 (Continued)**

**U001556235**

CP Piping Installed Date: Not reported  
CP Piping Tested Date: Not reported  
CP Piping Test Pass Fail: Not reported  
CP Fitting: Not reported  
CP Fitting Installed Date: Not reported  
CP Fitting Tested Date: Not reported  
CP Fitting Test Pass Fail: Not reported  
CP Log Date: Not reported  
Tank Tightness Test Pass Fail: PASS  
Piping Tightness Test Date: 03/17/2015  
Piping Tightness Test Pass Fail: PASS  
Piping Material Comments: WESTERN FIB P14500  
Install Date: 08/15/1984  
Last Test: 04/11/2006  
Spill Installed: 01/01/2001  
Overfill: 01/01/2001  
Line Leak Detection: 03/17/2015  
Permanent Closure: 06/05/2015  
Tank Material: FIBERGLASS  
Closure Date: 07/15/2015  
Tank Secondary: NO  
Product Stored: GASOLINE  
Overfill Type: BALL FLOAT VENT VALVE  
Pipe Secondary: YES  
Pipe Material: PLASTIC PIPING  
Pipe System: PRESSURE

Tank ID: 2  
Status: INACTIVE  
Capacity (gal): 8000  
Temporary Closed Date: Not reported  
Tank Filled Removed: Not reported  
Compartment: NO  
Tank Diameter In Inches: 92  
Construction Material Comments: Not reported  
Meets Dec 22 2015 Deadline: NO  
Leak Line Detection: VAPORLESS MFG INC  
Leak Line Detection Installed Date: 01/01/2001  
Leak Line Detection Test Pass Fail: PASS  
Drop Tube Pass Fail: PASS  
Drain Valve Replaced Date: Not reported  
Dry Beak Installed Date: Not reported  
Inv Monitor Review Date: 08/19/2014  
Dispenser Pan: Not reported  
Overfill Length In Inches: 15  
Release Detection (RD) Tank Type: AUTO TANK GAUGE  
RD Tank Type Installed Date: 12/10/1998  
RD Tank Type Tested Date: 03/19/2015  
RD Tank Type Test Pass Fail: PASS  
RD Piping Type: VEEDER ROOT  
RD Piping Installed Date: 12/10/1998  
RD Piping Tested Date: 03/19/2015  
RD Piping Test Pass Fail: PASS  
Corrosion Protection (CP) Tank: Not reported  
CP Tank Installed Date: Not reported  
CP Tank Tested Date: Not reported

Map ID  
Direction  
Distance  
Elevation

MAP FINDINGS

Site

Database(s)

EDR ID Number  
EPA ID Number

**CUMBERLAND FARMS 2838 (Continued)**

**U001556235**

CP Tank Test Pass Fail: Not reported  
CP Piping: SACRAFICIAL ANODE  
CP Piping Installed Date: Not reported  
CP Piping Tested Date: Not reported  
CP Piping Test Pass Fail: Not reported  
CP Fitting: Not reported  
CP Fitting Installed Date: Not reported  
CP Fitting Tested Date: Not reported  
CP Fitting Test Pass Fail: Not reported  
CP Log Date: Not reported  
Tank Tightness Test Pass Fail: PASS  
Piping Tightness Test Date: 03/17/2015  
Piping Tightness Test Pass Fail: PASS  
Piping Material Comments: WESTERN FIB PI4500, SIPHON W/TANK 3  
Install Date: 08/15/1984  
Last Test: 04/11/2006  
Spill Installed: 01/01/2001  
Overfill: 01/01/2001  
Line Leak Detection: 03/17/2015  
Permanent Closure: 06/05/2015  
Tank Material: FIBERGLASS  
Closure Date: 07/15/2015  
Tank Secondary: NO  
Product Stored: GASOLINE  
Overfill Type: BALL FLOAT VENT VALVE  
Pipe Secondary: YES  
Pipe Material: PLASTIC PIPING  
Pipe System: PRESSURE

Tank ID: 3  
Status: INACTIVE  
Capacity (gal): 8000  
Temporary Closed Date: Not reported  
Tank Filled Removed: Not reported  
Compartment: NO  
Tank Diameter In Inches: 92  
Construction Material Comments: Not reported  
Meets Dec 22 2015 Deadline: NO  
Leak Line Detection: NONE  
Leak Line Detection Installed Date: 01/01/2001  
Leak Line Detection Test Pass Fail: Not reported  
Drop Tube Pass Fail: PASS  
Drain Valve Replaced Date: Not reported  
Dry Beak Installed Date: Not reported  
Inv Monitor Review Date: 08/19/2014  
Dispenser Pan: Not reported  
Overfill Length In Inches: 15  
Release Detection (RD) Tank Type: AUTO TANK GAUGE  
RD Tank Type Installed Date: 12/10/1998  
RD Tank Type Tested Date: 03/19/2015  
RD Tank Type Test Pass Fail: PASS  
RD Piping Type: VEEDER ROOT  
RD Piping Installed Date: 12/10/1998  
RD Piping Tested Date: 03/19/2015  
RD Piping Test Pass Fail: PASS  
Corrosion Protection (CP) Tank: Not reported

Map ID  
Direction  
Distance  
Elevation

MAP FINDINGS

Site

Database(s)

EDR ID Number  
EPA ID Number

**CUMBERLAND FARMS 2838 (Continued)**

**U001556235**

CP Tank Installed Date: Not reported  
CP Tank Tested Date: Not reported  
CP Tank Test Pass Fail: Not reported  
CP Piping: SACRAFICIAL ANODE  
CP Piping Installed Date: Not reported  
CP Piping Tested Date: Not reported  
CP Piping Test Pass Fail: Not reported  
CP Fitting: Not reported  
CP Fitting Installed Date: Not reported  
CP Fitting Tested Date: Not reported  
CP Fitting Test Pass Fail: Not reported  
CP Log Date: Not reported  
Tank Tightness Test Pass Fail: PASS  
Piping Tightness Test Date: Not reported  
Piping Tightness Test Pass Fail: Not reported  
Piping Material Comments: WESTERN FIB PI4500, SIPHON W/TANK 2  
Install Date: 08/15/1984  
Last Test: 04/11/2006  
Spill Installed: Not reported  
Overfill: 01/01/2001  
Line Leak Detection: Not reported  
Permanent Closure: 06/05/2015  
Tank Material: FIBERGLASS  
Closure Date: 07/15/2015  
Tank Secondary: NO  
Product Stored: GASOLINE  
Overfill Type: BALL FLOAT VENT VALVE  
Pipe Secondary: Not reported  
Pipe Material: PLASTIC PIPING  
Pipe System: SIPHON

Tank ID: 4A  
Status: ACTIVE  
Capacity (gal): 6000  
Temporary Closed Date: Not reported  
Tank Filled Removed: Not reported  
Compartment: YES  
Tank Diameter In Inches: 92  
Construction Material Comments: CONTAINMENT SOLUTIONS  
Meets Dec 22 2015 Deadline: YES  
Leak Line Detection: FE PETRO  
Leak Line Detection Installed Date: 12/28/2015  
Leak Line Detection Test Pass Fail: PASS  
Drop Tube Pass Fail: PASS  
Drain Valve Replaced Date: Not reported  
Dry Beak Installed Date: Not reported  
Inv Monitor Review Date: Not reported  
Dispenser Pan: Not reported  
Overfill Length In Inches: 15  
Release Detection (RD) Tank Type: VEEDER ROOT  
RD Tank Type Installed Date: 12/28/2015  
RD Tank Type Tested Date: 12/11/2018  
RD Tank Type Test Pass Fail: PASS  
RD Piping Type: VEEDER ROOT  
RD Piping Installed Date: 12/28/2015  
RD Piping Tested Date: 12/11/2018

Map ID  
Direction  
Distance  
Elevation

MAP FINDINGS

Site

Database(s)

EDR ID Number  
EPA ID Number

**CUMBERLAND FARMS 2838 (Continued)**

**U001556235**

RD Piping Test Pass Fail: PASS  
Corrosion Protection (CP) Tank: Not reported  
CP Tank Installed Date: Not reported  
CP Tank Tested Date: Not reported  
CP Tank Test Pass Fail: Not reported  
CP Piping: Not reported  
CP Piping Installed Date: Not reported  
CP Piping Tested Date: Not reported  
CP Piping Test Pass Fail: Not reported  
CP Fitting: Not reported  
CP Fitting Installed Date: Not reported  
CP Fitting Tested Date: Not reported  
CP Fitting Test Pass Fail: Not reported  
CP Log Date: Not reported  
Tank Tightness Test Pass Fail: Not reported  
Piping Tightness Test Date: Not reported  
Piping Tightness Test Pass Fail: Not reported  
Piping Material Comments: APT XP-150-SC/DCT-400  
Install Date: 12/28/2015  
Last Test: Not reported  
Spill Installed: 12/28/2015  
Overfill: 12/28/2015  
Line Leak Detection: 12/11/2018  
Permanent Closure: Not reported  
Tank Material: FIBERGLASS  
Closure Date: Not reported  
Tank Secondary: YES  
Product Stored: GASOLINE  
Overfill Type: AUDIBLE ALARM  
Pipe Secondary: YES  
Pipe Material: PLASTIC PIPING  
Pipe System: PRESSURE

Tank ID: 4B  
Status: ACTIVE  
Capacity (gal): 6000  
Temporary Closed Date: Not reported  
Tank Filled Removed: Not reported  
Compartment: YES  
Tank Diameter In Inches: 92  
Construction Material Comments: CONTAINMENT SOLUTIONS  
Meets Dec 22 2015 Deadline: YES  
Leak Line Detection: FE PETRO  
Leak Line Detection Installed Date: 12/28/2015  
Leak Line Detection Test Pass Fail: PASS  
Drop Tube Pass Fail: PASS  
Drain Valve Replaced Date: Not reported  
Dry Beak Installed Date: Not reported  
Inv Monitor Review Date: Not reported  
Dispenser Pan: Not reported  
Overfill Length In Inches: 15  
Release Detection (RD) Tank Type: VEEDER ROOT  
RD Tank Type Installed Date: 12/28/2015  
RD Tank Type Tested Date: 12/11/2018  
RD Tank Type Test Pass Fail: PASS  
RD Piping Type: VEEDER ROOT

Map ID  
Direction  
Distance  
Elevation

MAP FINDINGS

Site

Database(s)

EDR ID Number  
EPA ID Number

**CUMBERLAND FARMS 2838 (Continued)**

**U001556235**

RD Piping Installed Date: 12/28/2015  
RD Piping Tested Date: 12/11/2018  
RD Piping Test Pass Fail: PASS  
Corrosion Protection (CP) Tank: Not reported  
CP Tank Installed Date: Not reported  
CP Tank Tested Date: Not reported  
CP Tank Test Pass Fail: Not reported  
CP Piping: Not reported  
CP Piping Installed Date: Not reported  
CP Piping Tested Date: Not reported  
CP Piping Test Pass Fail: Not reported  
CP Fitting: Not reported  
CP Fitting Installed Date: Not reported  
CP Fitting Tested Date: Not reported  
CP Fitting Test Pass Fail: Not reported  
CP Log Date: Not reported  
Tank Tightness Test Pass Fail: Not reported  
Piping Tightness Test Date: Not reported  
Piping Tightness Test Pass Fail: Not reported  
Piping Material Comments: APT XP-150-SC/DCT-400  
Install Date: 12/28/2015  
Last Test: Not reported  
Spill Installed: 12/28/2015  
Overfill: 12/28/2015  
Line Leak Detection: 12/11/2018  
Permanent Closure: Not reported  
Tank Material: FIBERGLASS  
Closure Date: Not reported  
Tank Secondary: YES  
Product Stored: DIESEL FUEL  
Overfill Type: AUDIBLE ALARM  
Pipe Secondary: YES  
Pipe Material: PLASTIC PIPING  
Pipe System: PRESSURE

Tank ID: 5  
Status: ACTIVE  
Capacity (gal): 12000  
Temporary Closed Date: Not reported  
Tank Filled Removed: Not reported  
Compartment: NO  
Tank Diameter In Inches: 92  
Construction Material Comments: CONTAINMENT SOLUTIONS  
Meets Dec 22 2015 Deadline: YES  
Leak Line Detection: FE PETRO  
Leak Line Detection Installed Date: 12/28/2015  
Leak Line Detection Test Pass Fail: PASS  
Drop Tube Pass Fail: PASS  
Drain Valve Replaced Date: Not reported  
Dry Beak Installed Date: Not reported  
Inv Monitor Review Date: Not reported  
Dispenser Pan: Not reported  
Overfill Length In Inches: 10.5  
Release Detection (RD) Tank Type: VEEDER ROOT  
RD Tank Type Installed Date: 12/28/2015  
RD Tank Type Tested Date: 12/11/2019

Map ID  
 Direction  
 Distance  
 Elevation

MAP FINDINGS

Site

Database(s)

EDR ID Number  
 EPA ID Number

**CUMBERLAND FARMS 2838 (Continued)**

**U001556235**

RD Tank Type Test Pass Fail: PASS  
 RD Piping Type: VEEDER ROOT  
 RD Piping Installed Date: 12/28/2015  
 RD Piping Tested Date: 12/11/2019  
 RD Piping Test Pass Fail: PASS  
 Corrosion Protection (CP) Tank: Not reported  
 CP Tank Installed Date: Not reported  
 CP Tank Tested Date: Not reported  
 CP Tank Test Pass Fail: Not reported  
 CP Piping: Not reported  
 CP Piping Installed Date: Not reported  
 CP Piping Tested Date: Not reported  
 CP Piping Test Pass Fail: Not reported  
 CP Fitting: Not reported  
 CP Fitting Installed Date: Not reported  
 CP Fitting Tested Date: Not reported  
 CP Fitting Test Pass Fail: Not reported  
 CP Log Date: Not reported  
 Tank Tightness Test Pass Fail: Not reported  
 Piping Tightness Test Date: Not reported  
 Piping Tightness Test Pass Fail: Not reported  
 Piping Material Comments: APT XP-150-SC/DCT-400  
 Install Date: 12/28/2015  
 Last Test: Not reported  
 Spill Installed: 12/28/2015  
 Overfill: 12/28/2015  
 Line Leak Detection: 12/11/2019  
 Permanent Closure: Not reported  
 Tank Material: FIBERGLASS  
 Closure Date: Not reported  
 Tank Secondary: YES  
 Product Stored: GASOLINE  
 Overfill Type: FLOW SHUTOFF - FLAPPER VALVE  
 Pipe Secondary: YES  
 Pipe Material: PLASTIC PIPING  
 Pipe System: PRESSURE

**AE164**  
**NNE**  
 < 1/8  
 0.120 mi.  
 631 ft.

**FIREYE**  
**460 ELM ST**  
**MANCHESTER, NH 03101**

**RCRA NonGen / NLR**

**1008885422**  
**NHD510080401**

**Site 1 of 3 in cluster AE**

**Relative:**  
**Higher**  
**Actual:**  
**199 ft.**

RCRA NonGen / NLR:  
 Date Form Received by Agency: 1999-03-06 00:00:00  
 Handler Name: FIREYE  
 Handler Address: 460 ELM ST  
 Handler City,State,Zip: MANCHESTER, NH 03101  
 EPA ID: NHD510080401  
 Contact Name: BILL BREEN  
 Contact Address: 3 MANCHESTER RD  
 Contact City,State,Zip: DERRY, NH 03038  
 Contact Telephone: 603-432-4100  
 Contact Fax: Not reported  
 Contact Email: Not reported  
 Contact Title: Not reported  
 EPA Region: 01  
 Land Type: Private



Map ID  
 Direction  
 Distance  
 Elevation

MAP FINDINGS

Site

Database(s)

EDR ID Number  
 EPA ID Number

**FIREYE (Continued)**

1008885422

Federal Waste Generator Description:	Not a generator, verified
Non-Notifier:	Not reported
Biennial Report Cycle:	Not reported
Accessibility:	Not reported
Active Site Indicator:	Not reported
State District Owner:	Not reported
State District:	Not reported
Mailing Address:	3 MANCHESTER RD
Mailing City,State,Zip:	DERRY, NH 03038
Owner Name:	Not reported
Owner Type:	Not reported
Operator Name:	Not reported
Operator Type:	Not reported
Short-Term Generator Activity:	No
Importer Activity:	No
Mixed Waste Generator:	No
Transporter Activity:	No
Transfer Facility Activity:	No
Recycler Activity with Storage:	No
Small Quantity On-Site Burner Exemption:	No
Smelting Melting and Refining Furnace Exemption:	No
Underground Injection Control:	No
Off-Site Waste Receipt:	No
Universal Waste Indicator:	No
Universal Waste Destination Facility:	No
Federal Universal Waste:	No
Active Site Fed-Reg Treatment Storage and Disposal Facility:	Not reported
Active Site Converter Treatment storage and Disposal Facility:	Not reported
Active Site State-Reg Treatment Storage and Disposal Facility:	Not reported
Active Site State-Reg Handler:	---
Federal Facility Indicator:	Not reported
Hazardous Secondary Material Indicator:	NN
Sub-Part K Indicator:	Not reported
Commercial TSD Indicator:	No
Treatment Storage and Disposal Type:	Not reported
2018 GPRA Permit Baseline:	Not on the Baseline
2018 GPRA Renewals Baseline:	Not on the Baseline
Permit Renewals Workload Universe:	Not reported
Permit Workload Universe:	Not reported
Permit Progress Universe:	Not reported
Post-Closure Workload Universe:	Not reported
Closure Workload Universe:	Not reported
202 GPRA Corrective Action Baseline:	No
Corrective Action Workload Universe:	No
Subject to Corrective Action Universe:	No
Non-TSDFs Where RCRA CA has Been Imposed Universe:	No
TSDFs Potentially Subject to CA Under 3004 (u)/(v) Universe:	No
TSDFs Only Subject to CA under Discretionary Auth Universe:	No
Corrective Action Priority Ranking:	No NCAPS ranking
Environmental Control Indicator:	No
Institutional Control Indicator:	No
Human Exposure Controls Indicator:	N/A
Groundwater Controls Indicator:	N/A
Operating TSDF Universe:	Not reported
Full Enforcement Universe:	Not reported
Significant Non-Complier Universe:	No
Unaddressed Significant Non-Complier Universe:	No

Map ID  
 Direction  
 Distance  
 Elevation

MAP FINDINGS

Site

Database(s)

EDR ID Number  
 EPA ID Number

**FIREYE (Continued)**

**1008885422**

Addressed Significant Non-Complier Universe: No  
 Significant Non-Complier With a Compliance Schedule Universe: No  
 Financial Assurance Required: Not reported  
 Handler Date of Last Change: 2005-10-20 00:00:00.0  
 Recognized Trader-Importer: No  
 Recognized Trader-Exporter: No  
 Importer of Spent Lead Acid Batteries: No  
 Exporter of Spent Lead Acid Batteries: No  
 Recycler Activity Without Storage: Not reported  
 Manifest Broker: Not reported  
 Sub-Part P Indicator: No

Historic Generators:

Receive Date: 1999-03-06 00:00:00.0  
 Handler Name: FIREYE  
 Federal Waste Generator Description: Not a generator, verified  
 State District Owner: Not reported  
 Large Quantity Handler of Universal Waste: No  
 Recognized Trader Importer: No  
 Recognized Trader Exporter: No  
 Spent Lead Acid Battery Importer: No  
 Spent Lead Acid Battery Exporter: No  
 Current Record: Yes  
 Non Storage Recycler Activity: Not reported  
 Electronic Manifest Broker: Not reported

List of NAICS Codes and Descriptions:

NAICS Codes: No NAICS Codes Found

Facility Has Received Notices of Violations:

Violations: No Violations Found

Evaluation Action Summary:

Evaluations: No Evaluations Found

**AE165**  
**NNE**  
**< 1/8**  
**0.120 mi.**  
**631 ft.**

**ROCKWELL AUTOMATION INC**  
**460 ELM ST**  
**MANCHESTER, NH 03101**  
**Site 2 of 3 in cluster AE**

**RCRA NonGen / NLR 1000783323**  
**NY MANIFEST NHD037705225**

**Relative:**  
**Higher**  
**Actual:**  
**199 ft.**

RCRA NonGen / NLR:  
 Date Form Received by Agency: 2010-07-11 00:00:00.0  
 Handler Name: ROCKWELL AUTOMATION INC  
 Handler Address: 460 ELM ST  
 Handler City,State,Zip: MANCHESTER, NH 03101  
 EPA ID: NHD037705225  
 Contact Name: BRETT JORGENSEN  
 Contact Address: 1201 S SECOND ST  
 Contact City,State,Zip: MILWAUKEE, WI 53204  
 Contact Telephone: 414-382-0209  
 Contact Fax: Not reported  
 Contact Email: Not reported  
 Contact Title: Not reported

Map ID  
 Direction  
 Distance  
 Elevation

MAP FINDINGS

Site

Database(s)

EDR ID Number  
 EPA ID Number

**ROCKWELL AUTOMATION INC (Continued)**

**1000783323**

EPA Region:	01
Land Type:	Private
Federal Waste Generator Description:	Not a generator, verified
Non-Notifier:	Not reported
Biennial Report Cycle:	Not reported
Accessibility:	Not reported
Active Site Indicator:	Not reported
State District Owner:	Not reported
State District:	Not reported
Mailing Address:	1201 S SECOND ST
Mailing City,State,Zip:	MILWAUKEE, WI 53204
Owner Name:	METROPOLIS PROPERTY MGMT
Owner Type:	Private
Operator Name:	ROCKWELL AUTOMATION INC
Operator Type:	Private
Short-Term Generator Activity:	No
Importer Activity:	No
Mixed Waste Generator:	No
Transporter Activity:	No
Transfer Facility Activity:	No
Recycler Activity with Storage:	No
Small Quantity On-Site Burner Exemption:	No
Smelting Melting and Refining Furnace Exemption:	No
Underground Injection Control:	No
Off-Site Waste Receipt:	No
Universal Waste Indicator:	No
Universal Waste Destination Facility:	No
Federal Universal Waste:	No
Active Site Fed-Reg Treatment Storage and Disposal Facility:	Not reported
Active Site Converter Treatment storage and Disposal Facility:	Not reported
Active Site State-Reg Treatment Storage and Disposal Facility:	Not reported
Active Site State-Reg Handler:	---
Federal Facility Indicator:	Not reported
Hazardous Secondary Material Indicator:	NN
Sub-Part K Indicator:	Not reported
Commercial TSD Indicator:	No
Treatment Storage and Disposal Type:	Not reported
2018 GPRC Permit Baseline:	Not on the Baseline
2018 GPRC Renewals Baseline:	Not on the Baseline
Permit Renewals Workload Universe:	Not reported
Permit Workload Universe:	Not reported
Permit Progress Universe:	Not reported
Post-Closure Workload Universe:	Not reported
Closure Workload Universe:	Not reported
202 GPRC Corrective Action Baseline:	No
Corrective Action Workload Universe:	No
Subject to Corrective Action Universe:	No
Non-TSDFs Where RCRA CA has Been Imposed Universe:	No
TSDFs Potentially Subject to CA Under 3004 (u)/(v) Universe:	No
TSDFs Only Subject to CA under Discretionary Auth Universe:	No
Corrective Action Priority Ranking:	No NCAPS ranking
Environmental Control Indicator:	No
Institutional Control Indicator:	No
Human Exposure Controls Indicator:	N/A
Groundwater Controls Indicator:	N/A
Operating TSDF Universe:	Not reported
Full Enforcement Universe:	Not reported

Map ID  
Direction  
Distance  
Elevation

MAP FINDINGS

Site

Database(s)

EDR ID Number  
EPA ID Number

**ROCKWELL AUTOMATION INC (Continued)**

**1000783323**

Significant Non-Complier Universe:	No
Unaddressed Significant Non-Complier Universe:	No
Addressed Significant Non-Complier Universe:	No
Significant Non-Complier With a Compliance Schedule Universe:	No
Financial Assurance Required:	Not reported
Handler Date of Last Change:	2010-11-08 12:08:41.0
Recognized Trader-Importer:	No
Recognized Trader-Exporter:	No
Importer of Spent Lead Acid Batteries:	No
Exporter of Spent Lead Acid Batteries:	No
Recycler Activity Without Storage:	Not reported
Manifest Broker:	Not reported
Sub-Part P Indicator:	No

Biennial: List of Years

Year: 2001

[Click Here for Biennial Reporting System Data:](#)

Hazardous Waste Summary:

Waste Code: D001  
Waste Description: IGNITABLE WASTE

Waste Code: D002  
Waste Description: CORROSIVE WASTE

Waste Code: D008  
Waste Description: LEAD

Waste Code: F001  
Waste Description: THE FOLLOWING SPENT HALOGENATED SOLVENTS USED IN DEGREASING: TETRACHLOROETHYLENE, TRICHLOROETHYLENE, METHYLENE CHLORIDE, 1,1,1-TRICHLOROETHANE, CARBON TETRACHLORIDE AND CHLORINATED FLUOROCARBONS; ALL SPENT SOLVENT MIXTURES/BLENDS USED IN DEGREASING CONTAINING, BEFORE USE, A TOTAL OF TEN PERCENT OR MORE (BY VOLUME) OF ONE OR MORE OF THE ABOVE HALOGENATED SOLVENTS OR THOSE SOLVENTS LISTED IN F002, F004, AND F005; AND STILL BOTTOMS FROM THE RECOVERY OF THESE SPENT SOLVENTS AND SPENT SOLVENT MIXTURES.

Waste Code: F003  
Waste Description: THE FOLLOWING SPENT NONHALOGENATED SOLVENTS: XYLENE, ACETONE, ETHYL ACETATE, ETHYL BENZENE, ETHYL ETHER, METHYL ISOBUTYL KETONE, N-BUTYL ALCOHOL, CYCLOHEXANONE, AND METHANOL; ALL SPENT SOLVENT MIXTURES/BLENDS CONTAINING, BEFORE USE, ONLY THE ABOVE SPENT NONHALOGENATED SOLVENTS; AND ALL SPENT SOLVENT MIXTURES/BLENDS CONTAINING, BEFORE USE, ONE OR MORE OF THE ABOVE NONHALOGENATED SOLVENTS, AND A TOTAL OF TEN PERCENT OR MORE (BY VOLUME) OF ONE OR MORE OF THOSE SOLVENTS LISTED IN F001, F002, F004, AND F005; AND STILL BOTTOMS FROM THE RECOVERY OF THESE SPENT SOLVENTS AND SPENT SOLVENT MIXTURES.

Handler - Owner Operator:

Owner/Operator Indicator:	Operator
Owner/Operator Name:	ALLEN BRADLEY CO/ROCKWELL AUTOMATION
Legal Status:	Private
Date Became Current:	1986-05-01 00:00:00.

Map ID  
Direction  
Distance  
Elevation

MAP FINDINGS

Site

Database(s)

EDR ID Number  
EPA ID Number

**ROCKWELL AUTOMATION INC (Continued)**

**1000783323**

Date Ended Current:	Not reported
Owner/Operator Address:	460 ELM ST
Owner/Operator City,State,Zip:	MANCHESTER, NH 03101
Owner/Operator Telephone:	Not reported
Owner/Operator Telephone Ext:	Not reported
Owner/Operator Fax:	Not reported
Owner/Operator Email:	Not reported
Owner/Operator Indicator:	Owner
Owner/Operator Name:	METROPOLIS PROPERTY MGMT
Legal Status:	Private
Date Became Current:	2006-01-01 00:00:00.
Date Ended Current:	Not reported
Owner/Operator Address:	33 SOUTH COMMERCIAL ST
Owner/Operator City,State,Zip:	MANCHESTER, NH 03101
Owner/Operator Telephone:	603-625-8299
Owner/Operator Telephone Ext:	Not reported
Owner/Operator Fax:	Not reported
Owner/Operator Email:	Not reported
Owner/Operator Indicator:	Operator
Owner/Operator Name:	ROCKWELL AUTOMATION INC
Legal Status:	Private
Date Became Current:	2002-03-31 00:00:00.
Date Ended Current:	Not reported
Owner/Operator Address:	777 E WISCONSIN AVE
Owner/Operator City,State,Zip:	MILWAUKEE, WI 53202
Owner/Operator Telephone:	603-625-8299
Owner/Operator Telephone Ext:	Not reported
Owner/Operator Fax:	Not reported
Owner/Operator Email:	Not reported
Owner/Operator Indicator:	Owner
Owner/Operator Name:	ALLEN BRADLEY INC
Legal Status:	Private
Date Became Current:	2002-09-04 00:00:00.
Date Ended Current:	Not reported
Owner/Operator Address:	460 ELM ST
Owner/Operator City,State,Zip:	MANCHESTER, NH 03101
Owner/Operator Telephone:	603-625-8299
Owner/Operator Telephone Ext:	Not reported
Owner/Operator Fax:	Not reported
Owner/Operator Email:	Not reported
Owner/Operator Indicator:	Owner
Owner/Operator Name:	ALLEN BRADLEY INC
Legal Status:	Private
Date Became Current:	2002-09-04 00:00:00.
Date Ended Current:	Not reported
Owner/Operator Address:	460 ELM ST
Owner/Operator City,State,Zip:	MANCHESTER, NH 03101
Owner/Operator Telephone:	603-625-8299
Owner/Operator Telephone Ext:	Not reported
Owner/Operator Fax:	Not reported
Owner/Operator Email:	Not reported
Owner/Operator Indicator:	Owner

Map ID  
Direction  
Distance  
Elevation

MAP FINDINGS

Site

Database(s)

EDR ID Number  
EPA ID Number

**ROCKWELL AUTOMATION INC (Continued)**

**1000783323**

Owner/Operator Name:	ROCKWELL AUTOMATION INC
Legal Status:	Private
Date Became Current:	2002-03-31 00:00:00.
Date Ended Current:	Not reported
Owner/Operator Address:	777 E WISCONSIN AVE
Owner/Operator City,State,Zip:	MILWAUKEE, WI 53202
Owner/Operator Telephone:	603-625-8299
Owner/Operator Telephone Ext:	Not reported
Owner/Operator Fax:	Not reported
Owner/Operator Email:	Not reported
Owner/Operator Indicator:	Owner
Owner/Operator Name:	METROPOLIS PROPERTY MGMT
Legal Status:	Private
Date Became Current:	2006-01-01 00:00:00.
Date Ended Current:	Not reported
Owner/Operator Address:	33 SOUTH COMMERCIAL ST
Owner/Operator City,State,Zip:	MANCHESTER, NH 03101
Owner/Operator Telephone:	603-625-8299
Owner/Operator Telephone Ext:	Not reported
Owner/Operator Fax:	Not reported
Owner/Operator Email:	Not reported
Owner/Operator Indicator:	Owner
Owner/Operator Name:	METROPOLIS PROPERTY MGMT
Legal Status:	Private
Date Became Current:	2006-01-01 00:00:00.
Date Ended Current:	Not reported
Owner/Operator Address:	33 SOUTH COMMERCIAL ST
Owner/Operator City,State,Zip:	MANCHESTER, NH 03101
Owner/Operator Telephone:	603-625-8299
Owner/Operator Telephone Ext:	Not reported
Owner/Operator Fax:	Not reported
Owner/Operator Email:	Not reported
Owner/Operator Indicator:	Operator
Owner/Operator Name:	ROCKWELL AUTOMATION INC
Legal Status:	Private
Date Became Current:	2002-03-31 00:00:00.
Date Ended Current:	Not reported
Owner/Operator Address:	1201 S SECOND ST
Owner/Operator City,State,Zip:	MILWAUKEE, WI 53204
Owner/Operator Telephone:	414-382-2000
Owner/Operator Telephone Ext:	Not reported
Owner/Operator Fax:	Not reported
Owner/Operator Email:	Not reported
Owner/Operator Indicator:	Owner
Owner/Operator Name:	METROPOLIS PROPERTY MGMT
Legal Status:	Private
Date Became Current:	2006-01-01 00:00:00.
Date Ended Current:	Not reported
Owner/Operator Address:	33 SOUTH COMMERCIAL ST
Owner/Operator City,State,Zip:	MANCHESTER, NH 03101
Owner/Operator Telephone:	603-625-8299
Owner/Operator Telephone Ext:	Not reported
Owner/Operator Fax:	Not reported

Map ID  
Direction  
Distance  
Elevation

MAP FINDINGS

Site

Database(s)

EDR ID Number  
EPA ID Number

**ROCKWELL AUTOMATION INC (Continued)**

**1000783323**

Owner/Operator Email:	Not reported
Owner/Operator Indicator:	Operator
Owner/Operator Name:	ROCKWELL AUTOMATION INC
Legal Status:	Private
Date Became Current:	2002-03-31 00:00:00.
Date Ended Current:	Not reported
Owner/Operator Address:	1201 S SECOND ST
Owner/Operator City,State,Zip:	MILWAUKEE, WI 53204
Owner/Operator Telephone:	414-382-2000
Owner/Operator Telephone Ext:	Not reported
Owner/Operator Fax:	Not reported
Owner/Operator Email:	Not reported
Owner/Operator Indicator:	Operator
Owner/Operator Name:	ROCKWELL AUTOMATION INC
Legal Status:	Private
Date Became Current:	2002-03-31 00:00:00.
Date Ended Current:	Not reported
Owner/Operator Address:	777 E WISCONSIN AVE
Owner/Operator City,State,Zip:	MILWAUKEE, WI 53202
Owner/Operator Telephone:	603-625-8299
Owner/Operator Telephone Ext:	Not reported
Owner/Operator Fax:	Not reported
Owner/Operator Email:	Not reported
Owner/Operator Indicator:	Owner
Owner/Operator Name:	ROCKWELL AUTOMATION INC
Legal Status:	Private
Date Became Current:	2002-03-31 00:00:00.
Date Ended Current:	Not reported
Owner/Operator Address:	777 E WISCONSIN AVE
Owner/Operator City,State,Zip:	MILWAUKEE, WI 53202
Owner/Operator Telephone:	603-625-8299
Owner/Operator Telephone Ext:	Not reported
Owner/Operator Fax:	Not reported
Owner/Operator Email:	Not reported
Owner/Operator Indicator:	Operator
Owner/Operator Name:	ROCKWELL AUTOMATION INC
Legal Status:	Private
Date Became Current:	2002-03-31 00:00:00.
Date Ended Current:	Not reported
Owner/Operator Address:	1201 S SECOND ST
Owner/Operator City,State,Zip:	MILWAUKEE, WI 53204
Owner/Operator Telephone:	414-382-2000
Owner/Operator Telephone Ext:	Not reported
Owner/Operator Fax:	Not reported
Owner/Operator Email:	Not reported
Owner/Operator Indicator:	Operator
Owner/Operator Name:	ROCKWELL AUTOMATION INC
Legal Status:	Private
Date Became Current:	2002-03-31 00:00:00.
Date Ended Current:	Not reported
Owner/Operator Address:	777 E WISCONSIN AVE
Owner/Operator City,State,Zip:	MILWAUKEE, WI 53202

Map ID  
Direction  
Distance  
Elevation

MAP FINDINGS

Site

Database(s)

EDR ID Number  
EPA ID Number

**ROCKWELL AUTOMATION INC (Continued)**

**1000783323**

Owner/Operator Telephone:	603-625-8299
Owner/Operator Telephone Ext:	Not reported
Owner/Operator Fax:	Not reported
Owner/Operator Email:	Not reported
Owner/Operator Indicator:	Owner
Owner/Operator Name:	METROPOLIS PROPERTY MGMT
Legal Status:	Private
Date Became Current:	2006-01-01 00:00:00.
Date Ended Current:	Not reported
Owner/Operator Address:	33 SOUTH COMMERCIAL ST
Owner/Operator City,State,Zip:	MANCHESTER, NH 03101
Owner/Operator Telephone:	603-625-8299
Owner/Operator Telephone Ext:	Not reported
Owner/Operator Fax:	Not reported
Owner/Operator Email:	Not reported
Owner/Operator Indicator:	Owner
Owner/Operator Name:	ALLEN BRADLEY CO/ROCKWELL AUTOMATION
Legal Status:	Private
Date Became Current:	1986-05-01 00:00:00.
Date Ended Current:	Not reported
Owner/Operator Address:	460 ELM ST
Owner/Operator City,State,Zip:	MANCHESTER, NH 03101
Owner/Operator Telephone:	Not reported
Owner/Operator Telephone Ext:	Not reported
Owner/Operator Fax:	Not reported
Owner/Operator Email:	Not reported
Owner/Operator Indicator:	Operator
Owner/Operator Name:	ROCKWELL AUTOMATION INC
Legal Status:	Private
Date Became Current:	2002-03-31 00:00:00.
Date Ended Current:	Not reported
Owner/Operator Address:	777 E WISCONSIN AVE
Owner/Operator City,State,Zip:	MILWAUKEE, WI 53202
Owner/Operator Telephone:	603-625-8299
Owner/Operator Telephone Ext:	Not reported
Owner/Operator Fax:	Not reported
Owner/Operator Email:	Not reported
Historic Generators:	
Receive Date:	2001-11-28 00:00:00.0
Handler Name:	ALLEN BRADLEY CO
Federal Waste Generator Description:	Small Quantity Generator
State District Owner:	Not reported
Large Quantity Handler of Universal Waste:	No
Recognized Trader Importer:	No
Recognized Trader Exporter:	No
Spent Lead Acid Battery Importer:	No
Spent Lead Acid Battery Exporter:	No
Current Record:	No
Non Storage Recycler Activity:	Not reported
Electronic Manifest Broker:	Not reported
Receive Date:	2004-05-11 00:00:00.0
Handler Name:	ROCKWELL AUTOMATION INC



Map ID  
Direction  
Distance  
Elevation

MAP FINDINGS

Site

Database(s)

EDR ID Number  
EPA ID Number

**ROCKWELL AUTOMATION INC (Continued)**

**1000783323**

Federal Waste Generator Description: Small Quantity Generator  
State District Owner: Not reported  
Large Quantity Handler of Universal Waste: No  
Recognized Trader Importer: No  
Recognized Trader Exporter: No  
Spent Lead Acid Battery Importer: No  
Spent Lead Acid Battery Exporter: No  
Current Record: No  
Non Storage Recycler Activity: Not reported  
Electronic Manifest Broker: Not reported

Receive Date: 2008-02-27 00:00:00.0  
Handler Name: ROCKWELL AUTOMATION INC  
Federal Waste Generator Description: Small Quantity Generator  
State District Owner: Not reported  
Large Quantity Handler of Universal Waste: No  
Recognized Trader Importer: No  
Recognized Trader Exporter: No  
Spent Lead Acid Battery Importer: No  
Spent Lead Acid Battery Exporter: No  
Current Record: No  
Non Storage Recycler Activity: Not reported  
Electronic Manifest Broker: Not reported

Receive Date: 2010-02-11 00:00:00.0  
Handler Name: ROCKWELL AUTOMATION INC  
Federal Waste Generator Description: Not a generator, verified  
State District Owner: Not reported  
Large Quantity Handler of Universal Waste: No  
Recognized Trader Importer: No  
Recognized Trader Exporter: No  
Spent Lead Acid Battery Importer: No  
Spent Lead Acid Battery Exporter: No  
Current Record: No  
Non Storage Recycler Activity: Not reported  
Electronic Manifest Broker: Not reported

Receive Date: 2010-07-11 00:00:00.0  
Handler Name: ROCKWELL AUTOMATION INC  
Federal Waste Generator Description: Not a generator, verified  
State District Owner: Not reported  
Large Quantity Handler of Universal Waste: No  
Recognized Trader Importer: No  
Recognized Trader Exporter: No  
Spent Lead Acid Battery Importer: No  
Spent Lead Acid Battery Exporter: No  
Current Record: Yes  
Non Storage Recycler Activity: Not reported  
Electronic Manifest Broker: Not reported

Receive Date: 1981-09-08 00:00:00.0  
Handler Name: ROCKWELL AUTOMATION  
Federal Waste Generator Description: Small Quantity Generator  
State District Owner: Not reported  
Large Quantity Handler of Universal Waste: No  
Recognized Trader Importer: No  
Recognized Trader Exporter: No

Map ID  
Direction  
Distance  
Elevation

MAP FINDINGS

Site

Database(s)

EDR ID Number  
EPA ID Number

**ROCKWELL AUTOMATION INC (Continued)**

**1000783323**

Spent Lead Acid Battery Importer:	No
Spent Lead Acid Battery Exporter:	No
Current Record:	No
Non Storage Recycler Activity:	Not reported
Electronic Manifest Broker:	Not reported
Receive Date:	2002-04-01 00:00:00.0
Handler Name:	ROCKWELL AUTOMATION
Federal Waste Generator Description:	Small Quantity Generator
State District Owner:	Not reported
Large Quantity Handler of Universal Waste:	No
Recognized Trader Importer:	No
Recognized Trader Exporter:	No
Spent Lead Acid Battery Importer:	No
Spent Lead Acid Battery Exporter:	No
Current Record:	No
Non Storage Recycler Activity:	Not reported
Electronic Manifest Broker:	Not reported
Receive Date:	2002-09-04 00:00:00.0
Handler Name:	ROCKWELL AUTOMATION
Federal Waste Generator Description:	Small Quantity Generator
State District Owner:	Not reported
Large Quantity Handler of Universal Waste:	No
Recognized Trader Importer:	No
Recognized Trader Exporter:	No
Spent Lead Acid Battery Importer:	No
Spent Lead Acid Battery Exporter:	No
Current Record:	No
Non Storage Recycler Activity:	Not reported
Electronic Manifest Broker:	Not reported
Receive Date:	2004-04-02 00:00:00.0
Handler Name:	ROCKWELL AUTOMATION INC
Federal Waste Generator Description:	Small Quantity Generator
State District Owner:	Not reported
Large Quantity Handler of Universal Waste:	Yes
Recognized Trader Importer:	No
Recognized Trader Exporter:	No
Spent Lead Acid Battery Importer:	No
Spent Lead Acid Battery Exporter:	No
Current Record:	No
Non Storage Recycler Activity:	Not reported
Electronic Manifest Broker:	Not reported
Receive Date:	2006-09-26 00:00:00.0
Handler Name:	ROCKWELL AUTOMATION INC
Federal Waste Generator Description:	Small Quantity Generator
State District Owner:	Not reported
Large Quantity Handler of Universal Waste:	No
Recognized Trader Importer:	No
Recognized Trader Exporter:	No
Spent Lead Acid Battery Importer:	No
Spent Lead Acid Battery Exporter:	No
Current Record:	No
Non Storage Recycler Activity:	Not reported
Electronic Manifest Broker:	Not reported

Map ID  
Direction  
Distance  
Elevation

MAP FINDINGS

Site

Database(s)

EDR ID Number  
EPA ID Number

**ROCKWELL AUTOMATION INC (Continued)**

**1000783323**

Receive Date: 2008-09-12 00:00:00.0  
Handler Name: ROCKWELL AUTOMATION INC  
Federal Waste Generator Description: Small Quantity Generator  
State District Owner: Not reported  
Large Quantity Handler of Universal Waste: No  
Recognized Trader Importer: No  
Recognized Trader Exporter: No  
Spent Lead Acid Battery Importer: No  
Spent Lead Acid Battery Exporter: No  
Current Record: No  
Non Storage Recycler Activity: Not reported  
Electronic Manifest Broker: Not reported

Receive Date: 2000-04-12 00:00:00.0  
Handler Name: ALLEN-BRADLEY CO  
Federal Waste Generator Description: Large Quantity Generator  
State District Owner: Not reported  
Large Quantity Handler of Universal Waste: No  
Recognized Trader Importer: No  
Recognized Trader Exporter: No  
Spent Lead Acid Battery Importer: No  
Spent Lead Acid Battery Exporter: No  
Current Record: No  
Non Storage Recycler Activity: Not reported  
Electronic Manifest Broker: Not reported

List of NAICS Codes and Descriptions:

NAICS Code: 335314  
NAICS Description: RELAY AND INDUSTRIAL CONTROL MANUFACTURING

Facility Has Received Notices of Violations:

Violations: No Violations Found

Evaluation Action Summary:

Evaluations: No Evaluations Found

NY MANIFEST:

Name: ALLEN BRADLEY CO INC  
Address: 460 ELM ST  
City,State,Zip: MANCHESTER, NH 03101  
Country: USA  
EPA ID: NHD037705225  
Facility Status: Not reported  
Location Address 1: 460 ELM ST  
Code: BP  
Location Address 2: Not reported  
Total Tanks: Not reported  
Location City: MANCHESTER  
Location State: NH  
Location Zip: 03101  
Location Zip 4: Not reported

Map ID  
Direction  
Distance  
Elevation

MAP FINDINGS

Site

Database(s)

EDR ID Number  
EPA ID Number

**ROCKWELL AUTOMATION INC (Continued)**

**1000783323**

NY MANIFEST:

EPAID: NHD037705225  
Mailing Name: ALLEN BRADLEY CO INC  
Mailing Contact: ALLEN BRADLEY CO INC  
Mailing Address 1: 460 ELM ST  
Mailing Address 2: Not reported  
Mailing City: MANCHESTER  
Mailing State: NH  
Mailing Zip: 03101  
Mailing Zip 4: Not reported  
Mailing Country: USA  
Mailing Phone: 6036564937

NY MANIFEST:

Document ID: NYG1393992  
Manifest Status: Not reported  
seq: 01  
Year: 1999  
Trans1 State ID: MA12054  
Trans2 State ID: Not reported  
Generator Ship Date: 04/15/1999  
Trans1 Recv Date: 04/15/1999  
Trans2 Recv Date: 04/16/1999  
TSD Site Recv Date: 04/22/1999  
Part A Recv Date: Not reported  
Part B Recv Date: Not reported  
Generator EPA ID: NHD037705225  
Trans1 EPA ID: SCD987574647  
Trans2 EPA ID: MOD095038998  
TSDF ID 1: NYD000632372  
TSDF ID 2: Not reported  
Manifest Tracking Number: Not reported  
Import Indicator: Not reported  
Export Indicator: Not reported  
Discr Quantity Indicator: Not reported  
Discr Type Indicator: Not reported  
Discr Residue Indicator: Not reported  
Discr Partial Reject Indicator: Not reported  
Discr Full Reject Indicator: Not reported  
Manifest Ref Number: Not reported  
Alt Facility RCRA ID: Not reported  
Alt Facility Sign Date: Not reported  
MGMT Method Type Code: Not reported  
Waste Code: D001 - NON-LISTED IGNITABLE WASTES  
Waste Code: Not reported  
Waste Code: Not reported  
Waste Code: Not reported  
Waste Code: Not reported  
Waste Code: Not reported  
Quantity: 00012  
Units: P - Pounds  
Number of Containers: 001  
Container Type: DF - Fiberboard or plastic drums (glass)  
Handling Method: B Incineration, heat recovery, burning.  
Specific Gravity: 01.00

Map ID  
 Direction  
 Distance  
 Elevation

MAP FINDINGS

Site

Database(s)

EDR ID Number  
 EPA ID Number

**AE166**  
**NNE**  
 < 1/8  
 0.120 mi.  
 631 ft.

**FMR. ROCKWELL AUTOMATION**  
**460 ELM STREET**  
**MANCHESTER, NH**

**NH SHWS** **S109607041**  
**NH ALLSITES** **N/A**

**Site 3 of 3 in cluster AE**

**Relative:**  
**Higher**

SHWS:

**Actual:**  
**199 ft.**

Name: FMR. ROCKWELL AUTOMATION  
 Address: 460 ELM STREET  
 City,State,Zip: MANCHESTER, NH  
 Facility ID: 200407074  
 Proj Type: HAZWASTE  
**Project Manager: CLOSED**  
**Project Site Description: HAZARDOUS WASTE DISCHARGE PROJECT**  
**Expired Date: Not reported**

ALLSITES:

Name: FMR. ROCKWELL AUTOMATION  
 Address: 460 ELM STREET  
 City,State,Zip: MANCHESTER, NH  
 Facility ID: 200407074  
 Project Type: IRSPILL  
 Project Description: INITIAL RESPONSE SPILL (IMMEDIATELY CLEANED UP)  
 Project Manager: CLOSED  
 Expiration Date: Not reported

**AF167**  
**South**  
 < 1/8  
 0.120 mi.  
 635 ft.

**KIRITSIS CHRISTOPHER**  
**117 QUEEN CITY AVE**  
**MANCHESTER, NH 03103**

**RCRA NonGen / NLR** **1016449762**  
**FINDS** **NHD510212178**  
**ECHO**

**Site 1 of 8 in cluster AF**

**Relative:**  
**Higher**

RCRA NonGen / NLR:

**Actual:**  
**212 ft.**

Date Form Received by Agency: 2013-11-06 00:00:00.0  
 Handler Name: KIRITSIS CHRISTOPHER  
 Handler Address: 117 QUEEN CITY AVE  
 Handler City,State,Zip: MANCHESTER, NH 03103  
 EPA ID: NHD510212178  
 Contact Name: CHRISTOPHER KIRITSIS  
 Contact Address: Not reported  
 Contact City,State,Zip: Not reported  
 Contact Telephone: 617-510-1777  
 Contact Fax: Not reported  
 Contact Email: Not reported  
 Contact Title: Not reported  
 EPA Region: 01  
 Land Type: Private  
 Federal Waste Generator Description: Not a generator, verified  
 Non-Notifier: Not reported  
 Biennial Report Cycle: Not reported  
 Accessibility: Not reported  
 Active Site Indicator: Not reported  
 State District Owner: Not reported  
 State District: Not reported  
 Mailing Address: 1630 RIVIERA AVE  
 Mailing City,State,Zip: WALNUT CREEK, CA 94596  
 Owner Name: Not reported  
 Owner Type: Not reported  
 Operator Name: Not reported

Map ID  
 Direction  
 Distance  
 Elevation

MAP FINDINGS

Site

Database(s)

EDR ID Number  
 EPA ID Number

**KIRITSIS CHRISTOPHER (Continued)**

**1016449762**

Operator Type:	Not reported
Short-Term Generator Activity:	No
Importer Activity:	No
Mixed Waste Generator:	No
Transporter Activity:	No
Transfer Facility Activity:	No
Recycler Activity with Storage:	No
Small Quantity On-Site Burner Exemption:	No
Smelting Melting and Refining Furnace Exemption:	No
Underground Injection Control:	No
Off-Site Waste Receipt:	No
Universal Waste Indicator:	No
Universal Waste Destination Facility:	No
Federal Universal Waste:	No
Active Site Fed-Reg Treatment Storage and Disposal Facility:	Not reported
Active Site Converter Treatment storage and Disposal Facility:	Not reported
Active Site State-Reg Treatment Storage and Disposal Facility:	Not reported
Active Site State-Reg Handler:	---
Federal Facility Indicator:	Not reported
Hazardous Secondary Material Indicator:	NN
Sub-Part K Indicator:	Not reported
Commercial TSD Indicator:	No
Treatment Storage and Disposal Type:	Not reported
2018 GPRA Permit Baseline:	Not on the Baseline
2018 GPRA Renewals Baseline:	Not on the Baseline
Permit Renewals Workload Universe:	Not reported
Permit Workload Universe:	Not reported
Permit Progress Universe:	Not reported
Post-Closure Workload Universe:	Not reported
Closure Workload Universe:	Not reported
202 GPRA Corrective Action Baseline:	No
Corrective Action Workload Universe:	No
Subject to Corrective Action Universe:	No
Non-TSDs Where RCRA CA has Been Imposed Universe:	No
TSDs Potentially Subject to CA Under 3004 (u)/(v) Universe:	No
TSDs Only Subject to CA under Discretionary Auth Universe:	No
Corrective Action Priority Ranking:	No NCAPS ranking
Environmental Control Indicator:	No
Institutional Control Indicator:	No
Human Exposure Controls Indicator:	N/A
Groundwater Controls Indicator:	N/A
Operating TSDF Universe:	Not reported
Full Enforcement Universe:	Not reported
Significant Non-Complier Universe:	No
Unaddressed Significant Non-Complier Universe:	No
Addressed Significant Non-Complier Universe:	No
Significant Non-Complier With a Compliance Schedule Universe:	No
Financial Assurance Required:	Not reported
Handler Date of Last Change:	2014-01-31 15:39:45.0
Recognized Trader-Importer:	No
Recognized Trader-Exporter:	No
Importer of Spent Lead Acid Batteries:	No
Exporter of Spent Lead Acid Batteries:	No
Recycler Activity Without Storage:	Not reported
Manifest Broker:	Not reported
Sub-Part P Indicator:	No

Map ID  
Direction  
Distance  
Elevation

MAP FINDINGS

Site

Database(s)

EDR ID Number  
EPA ID Number

**KIRITSIS CHRISTOPHER (Continued)**

**1016449762**

Hazardous Waste Summary:

Waste Code: D018  
Waste Description: BENZENE

Historic Generators:

Receive Date: 2013-08-14 00:00:00.0  
Handler Name: KIRITSIS CHRISTOPHER  
Federal Waste Generator Description: Conditionally Exempt Small Quantity Generator  
State District Owner: Not reported  
Large Quantity Handler of Universal Waste: No  
Recognized Trader Importer: No  
Recognized Trader Exporter: No  
Spent Lead Acid Battery Importer: No  
Spent Lead Acid Battery Exporter: No  
Current Record: No  
Non Storage Recycler Activity: Not reported  
Electronic Manifest Broker: Not reported

Receive Date: 2013-08-14 00:00:00.0  
Handler Name: KIRITSIS CHRISTOPHER  
Federal Waste Generator Description: Conditionally Exempt Small Quantity Generator  
State District Owner: Not reported  
Large Quantity Handler of Universal Waste: No  
Recognized Trader Importer: No  
Recognized Trader Exporter: No  
Spent Lead Acid Battery Importer: No  
Spent Lead Acid Battery Exporter: No  
Current Record: No  
Non Storage Recycler Activity: Not reported  
Electronic Manifest Broker: Not reported

Receive Date: 2013-08-14 00:00:00.0  
Handler Name: KIRITSIS CHRISTOPHER  
Federal Waste Generator Description: Conditionally Exempt Small Quantity Generator  
State District Owner: Not reported  
Large Quantity Handler of Universal Waste: No  
Recognized Trader Importer: No  
Recognized Trader Exporter: No  
Spent Lead Acid Battery Importer: No  
Spent Lead Acid Battery Exporter: No  
Current Record: No  
Non Storage Recycler Activity: Not reported  
Electronic Manifest Broker: Not reported

Receive Date: 2013-11-06 00:00:00.0  
Handler Name: KIRITSIS CHRISTOPHER  
Federal Waste Generator Description: Not a generator, verified  
State District Owner: Not reported  
Large Quantity Handler of Universal Waste: No  
Recognized Trader Importer: No  
Recognized Trader Exporter: No  
Spent Lead Acid Battery Importer: No  
Spent Lead Acid Battery Exporter: No  
Current Record: Yes  
Non Storage Recycler Activity: Not reported  
Electronic Manifest Broker: Not reported

Map ID  
 Direction  
 Distance  
 Elevation

MAP FINDINGS

Site		Database(s)	EDR ID Number EPA ID Number
------	--	-------------	--------------------------------

**KIRITSIS CHRISTOPHER (Continued)**

**1016449762**

List of NAICS Codes and Descriptions:  
 NAICS Codes: No NAICS Codes Found

Facility Has Received Notices of Violations:  
 Violations: No Violations Found

Evaluation Action Summary:  
 Evaluations: No Evaluations Found

**FINDS:**  
 Registry ID: 110056324240

Click Here:

**Environmental Interest/Information System:**

RCRAInfo is a national information system that supports the Resource Conservation and Recovery Act (RCRA) program through the tracking of events and activities related to facilities that generate, transport, and treat, store, or dispose of hazardous waste. RCRAInfo allows RCRA program staff to track the notification, permit, compliance, and corrective action activities required under RCRA.

[Click this hyperlink](#) while viewing on your computer to access additional FINDS: detail in the EDR Site Report.

**ECHO:**

Envid:	1016449762
Registry ID:	110056324240
DFR URL:	<a href="http://echo.epa.gov/detailed-facility-report?fid=110056324240">http://echo.epa.gov/detailed-facility-report?fid=110056324240</a>
Name:	KIRITSIS CHRISTOPHER
Address:	117 QUEEN CITY AVE
City,State,Zip:	MANCHESTER, NH 03103

**AF168**  
**South**  
**< 1/8**  
**0.120 mi.**  
**635 ft.**

**7 ELEVEN 33201**  
**117 QUEEN CITY AVE**  
**MANCHESTER, NH 03103**

**RCRA NonGen / NLR**    **1004749598**  
**NHD510006331**

**Site 2 of 8 in cluster AF**

**Relative:**  
**Higher**  
**Actual:**  
**212 ft.**

<b>RCRA NonGen / NLR:</b>		
Date Form Received by Agency:		2009-09-04 00:00:00.0
Handler Name:	7 ELEVEN 33201	
Handler Address:		117 QUEEN CITY AVE
Handler City,State,Zip:		MANCHESTER, NH 03103
EPA ID:		NHD510006331
Contact Name:		CHRISTOPHER KRITSIS
Contact Address:		101 WEBSTER ST
Contact City,State,Zip:		MANCHESTER, NH 03101
Contact Telephone:		603-625-5050
Contact Fax:		Not reported
Contact Email:		Not reported
Contact Title:		Not reported
EPA Region:		01
Land Type:		Private
Federal Waste Generator Description:		Not a generator, verified
Non-Notifier:		Not reported



Map ID  
 Direction  
 Distance  
 Elevation

MAP FINDINGS

Site

Database(s)

EDR ID Number  
 EPA ID Number

**7 ELEVEN 33201 (Continued)**

**1004749598**

Biennial Report Cycle:	Not reported
Accessibility:	Not reported
Active Site Indicator:	Not reported
State District Owner:	Not reported
State District:	Not reported
Mailing Address:	101 WEBSTER ST
Mailing City, State, Zip:	MANCHESTER, NH 03101
Owner Name:	7-ELEVEN INC
Owner Type:	Private
Operator Name:	Not reported
Operator Type:	Not reported
Short-Term Generator Activity:	Yes
Importer Activity:	No
Mixed Waste Generator:	No
Transporter Activity:	No
Transfer Facility Activity:	No
Recycler Activity with Storage:	No
Small Quantity On-Site Burner Exemption:	No
Smelting Melting and Refining Furnace Exemption:	No
Underground Injection Control:	No
Off-Site Waste Receipt:	No
Universal Waste Indicator:	No
Universal Waste Destination Facility:	No
Federal Universal Waste:	No
Active Site Fed-Reg Treatment Storage and Disposal Facility:	Not reported
Active Site Converter Treatment storage and Disposal Facility:	Not reported
Active Site State-Reg Treatment Storage and Disposal Facility:	Not reported
Active Site State-Reg Handler:	---
Federal Facility Indicator:	Not reported
Hazardous Secondary Material Indicator:	NN
Sub-Part K Indicator:	Not reported
Commercial TSD Indicator:	No
Treatment Storage and Disposal Type:	Not reported
2018 GPRC Permit Baseline:	Not on the Baseline
2018 GPRC Renewals Baseline:	Not on the Baseline
Permit Renewals Workload Universe:	Not reported
Permit Workload Universe:	Not reported
Permit Progress Universe:	Not reported
Post-Closure Workload Universe:	Not reported
Closure Workload Universe:	Not reported
202 GPRC Corrective Action Baseline:	No
Corrective Action Workload Universe:	No
Subject to Corrective Action Universe:	No
Non-TSDs Where RCRA CA has Been Imposed Universe:	No
TSDs Potentially Subject to CA Under 3004 (u)/(v) Universe:	No
TSDs Only Subject to CA under Discretionary Auth Universe:	No
Corrective Action Priority Ranking:	No NCAPS ranking
Environmental Control Indicator:	No
Institutional Control Indicator:	No
Human Exposure Controls Indicator:	N/A
Groundwater Controls Indicator:	N/A
Operating TSD Universe:	Not reported
Full Enforcement Universe:	Not reported
Significant Non-Complier Universe:	No
Unaddressed Significant Non-Complier Universe:	No
Addressed Significant Non-Complier Universe:	No
Significant Non-Complier With a Compliance Schedule Universe:	No

Map ID  
Direction  
Distance  
Elevation

MAP FINDINGS

Site

Database(s)

EDR ID Number  
EPA ID Number

**7 ELEVEN 33201 (Continued)**

**1004749598**

Financial Assurance Required:	Not reported
Handler Date of Last Change:	2010-11-08 12:07:59.0
Recognized Trader-Importer:	No
Recognized Trader-Exporter:	No
Importer of Spent Lead Acid Batteries:	No
Exporter of Spent Lead Acid Batteries:	No
Recycler Activity Without Storage:	Not reported
Manifest Broker:	Not reported
Sub-Part P Indicator:	No

Hazardous Waste Summary:

Waste Code:	D001
Waste Description:	IGNITABLE WASTE

Waste Code:	D018
Waste Description:	BENZENE

Handler - Owner Operator:

Owner/Operator Indicator:	Owner
Owner/Operator Name:	7-ELEVEN INC
Legal Status:	Private
Date Became Current:	2001-02-13 00:00:00.
Date Ended Current:	Not reported
Owner/Operator Address:	P O BOX 711
Owner/Operator City,State,Zip:	DALLAS, TX 23462
Owner/Operator Telephone:	757-490-1711
Owner/Operator Telephone Ext:	Not reported
Owner/Operator Fax:	Not reported
Owner/Operator Email:	Not reported

Owner/Operator Indicator:	Owner
Owner/Operator Name:	7-ELEVEN INC
Legal Status:	Private
Date Became Current:	2001-02-13 00:00:00.
Date Ended Current:	Not reported
Owner/Operator Address:	P O BOX 711
Owner/Operator City,State,Zip:	DALLAS, TX 23462
Owner/Operator Telephone:	757-490-1711
Owner/Operator Telephone Ext:	Not reported
Owner/Operator Fax:	Not reported
Owner/Operator Email:	Not reported

Owner/Operator Indicator:	Owner
Owner/Operator Name:	7-ELEVEN INC
Legal Status:	Private
Date Became Current:	Not reported
Date Ended Current:	Not reported
Owner/Operator Address:	P O BOX 711
Owner/Operator City,State,Zip:	DALLAS, TX 23462
Owner/Operator Telephone:	757-490-1711
Owner/Operator Telephone Ext:	Not reported
Owner/Operator Fax:	Not reported
Owner/Operator Email:	Not reported

Owner/Operator Indicator:	Owner
---------------------------	-------

Map ID  
Direction  
Distance  
Elevation

MAP FINDINGS

Site

Database(s)

EDR ID Number  
EPA ID Number

**7 ELEVEN 33201 (Continued)**

**1004749598**

Owner/Operator Name: 7-ELEVEN INC  
Legal Status: Private  
Date Became Current: 2001-02-13 00:00:00.  
Date Ended Current: Not reported  
Owner/Operator Address: P O BOX 711  
Owner/Operator City,State,Zip: DALLAS, TX 23462  
Owner/Operator Telephone: 757-490-1711  
Owner/Operator Telephone Ext: Not reported  
Owner/Operator Fax: Not reported  
Owner/Operator Email: Not reported

Owner/Operator Indicator: Owner  
Owner/Operator Name: 7-ELEVEN INC  
Legal Status: Private  
Date Became Current: 2001-02-13 00:00:00.  
Date Ended Current: Not reported  
Owner/Operator Address: P O BOX 711  
Owner/Operator City,State,Zip: DALLAS, TX 23462  
Owner/Operator Telephone: 757-490-1711  
Owner/Operator Telephone Ext: Not reported  
Owner/Operator Fax: Not reported  
Owner/Operator Email: Not reported

Owner/Operator Indicator: Owner  
Owner/Operator Name: 7-ELEVEN INC  
Legal Status: Private  
Date Became Current: 2001-02-13 00:00:00.  
Date Ended Current: Not reported  
Owner/Operator Address: P O BOX 711  
Owner/Operator City,State,Zip: DALLAS, TX 23462  
Owner/Operator Telephone: 757-490-1711  
Owner/Operator Telephone Ext: Not reported  
Owner/Operator Fax: Not reported  
Owner/Operator Email: Not reported

Owner/Operator Indicator: Owner  
Owner/Operator Name: 7-ELEVEN INC  
Legal Status: Private  
Date Became Current: 2001-02-13 00:00:00.  
Date Ended Current: Not reported  
Owner/Operator Address: P O BOX 711  
Owner/Operator City,State,Zip: DALLAS, TX 23462  
Owner/Operator Telephone: 757-490-1711  
Owner/Operator Telephone Ext: Not reported  
Owner/Operator Fax: Not reported  
Owner/Operator Email: Not reported

Owner/Operator Indicator: Owner  
Owner/Operator Name: 7-ELEVEN INC  
Legal Status: Private  
Date Became Current: 2001-02-13 00:00:00.  
Date Ended Current: Not reported  
Owner/Operator Address: P O BOX 711  
Owner/Operator City,State,Zip: DALLAS, TX 23462  
Owner/Operator Telephone: 757-490-1711  
Owner/Operator Telephone Ext: Not reported  
Owner/Operator Fax: Not reported

Map ID  
Direction  
Distance  
Elevation

MAP FINDINGS

Site

Database(s)

EDR ID Number  
EPA ID Number

**7 ELEVEN 33201 (Continued)**

**1004749598**

Owner/Operator Email: Not reported

Historic Generators:

Receive Date: 2005-01-12 00:00:00.0  
Handler Name: 7 ELEVEN 33201  
Federal Waste Generator Description: Conditionally Exempt Small Quantity Generator  
State District Owner: Not reported  
Large Quantity Handler of Universal Waste: No  
Recognized Trader Importer: No  
Recognized Trader Exporter: No  
Spent Lead Acid Battery Importer: No  
Spent Lead Acid Battery Exporter: No  
Current Record: No  
Non Storage Recycler Activity: Not reported  
Electronic Manifest Broker: Not reported

Receive Date: 2005-01-31 00:00:00.0  
Handler Name: 7 ELEVEN 33201  
Federal Waste Generator Description: Not a generator, verified  
State District Owner: Not reported  
Large Quantity Handler of Universal Waste: No  
Recognized Trader Importer: No  
Recognized Trader Exporter: No  
Spent Lead Acid Battery Importer: No  
Spent Lead Acid Battery Exporter: No  
Current Record: No  
Non Storage Recycler Activity: Not reported  
Electronic Manifest Broker: Not reported

Receive Date: 2005-01-31 00:00:00.0  
Handler Name: 7 ELEVEN 33201  
Federal Waste Generator Description: Not a generator, verified  
State District Owner: Not reported  
Large Quantity Handler of Universal Waste: No  
Recognized Trader Importer: No  
Recognized Trader Exporter: No  
Spent Lead Acid Battery Importer: No  
Spent Lead Acid Battery Exporter: No  
Current Record: No  
Non Storage Recycler Activity: Not reported  
Electronic Manifest Broker: Not reported

Receive Date: 2009-07-28 00:00:00.0  
Handler Name: 7 ELEVEN 33201  
Federal Waste Generator Description: Conditionally Exempt Small Quantity Generator  
State District Owner: Not reported  
Large Quantity Handler of Universal Waste: No  
Recognized Trader Importer: No  
Recognized Trader Exporter: No  
Spent Lead Acid Battery Importer: No  
Spent Lead Acid Battery Exporter: No  
Current Record: No  
Non Storage Recycler Activity: Not reported  
Electronic Manifest Broker: Not reported

Receive Date: 2005-01-31 00:00:00.0  
Handler Name: 7 ELEVEN 33201

Map ID  
Direction  
Distance  
Elevation

MAP FINDINGS

Site

Database(s)

EDR ID Number  
EPA ID Number

**7 ELEVEN 33201 (Continued)**

**1004749598**

Federal Waste Generator Description: Not a generator, verified  
State District Owner: Not reported  
Large Quantity Handler of Universal Waste: No  
Recognized Trader Importer: No  
Recognized Trader Exporter: No  
Spent Lead Acid Battery Importer: No  
Spent Lead Acid Battery Exporter: No  
Current Record: No  
Non Storage Recycler Activity: Not reported  
Electronic Manifest Broker: Not reported

Receive Date: 2009-07-28 00:00:00.0  
Handler Name: 7 ELEVEN 33201  
Federal Waste Generator Description: Conditionally Exempt Small Quantity Generator  
State District Owner: Not reported  
Large Quantity Handler of Universal Waste: No  
Recognized Trader Importer: No  
Recognized Trader Exporter: No  
Spent Lead Acid Battery Importer: No  
Spent Lead Acid Battery Exporter: No  
Current Record: No  
Non Storage Recycler Activity: Not reported  
Electronic Manifest Broker: Not reported

Receive Date: 2009-09-04 00:00:00.0  
Handler Name: 7 ELEVEN 33201  
Federal Waste Generator Description: Not a generator, verified  
State District Owner: Not reported  
Large Quantity Handler of Universal Waste: No  
Recognized Trader Importer: No  
Recognized Trader Exporter: No  
Spent Lead Acid Battery Importer: No  
Spent Lead Acid Battery Exporter: No  
Current Record: Yes  
Non Storage Recycler Activity: Not reported  
Electronic Manifest Broker: Not reported

Receive Date: 2001-02-12 00:00:00.0  
Handler Name: 7-ELEVEN 33201  
Federal Waste Generator Description: Conditionally Exempt Small Quantity Generator  
State District Owner: Not reported  
Large Quantity Handler of Universal Waste: No  
Recognized Trader Importer: No  
Recognized Trader Exporter: No  
Spent Lead Acid Battery Importer: No  
Spent Lead Acid Battery Exporter: No  
Current Record: No  
Non Storage Recycler Activity: Not reported  
Electronic Manifest Broker: Not reported

List of NAICS Codes and Descriptions:  
NAICS Codes: No NAICS Codes Found

Facility Has Received Notices of Violations:  
Violations: No Violations Found

Map ID  
Direction  
Distance  
Elevation

MAP FINDINGS

Site

Database(s)

EDR ID Number  
EPA ID Number

**7 ELEVEN 33201 (Continued)**

**1004749598**

Evaluation Action Summary:  
Evaluations:

No Evaluations Found

**AF169**  
**South**  
**< 1/8**  
**0.120 mi.**  
**635 ft.**

**7 ELEVEN 33201**  
**117 QUEEN CITY AVE**  
**MANCHESTER, NH**  
**Site 3 of 8 in cluster AF**

**NH UST** **U003908243**  
**N/A**

**Relative:**  
**Higher**  
**Actual:**  
**212 ft.**

UST:  
Name: 7 ELEVEN 33201  
Address: 117 QUEEN CITY AVE  
City: MANCHESTER  
Facility ID: 115567  
Facility Type: GAS STATION  
Site Number: 199812072  
Owner Name: 7 ELEVEN INC  
Owner Type: COMMERCIAL/RESIDENTIAL  
Owner Title: Not reported  
Owner Address: PO BOX 711 ATTN GASOLINE ACCT  
Owner Address2: Not reported  
Owner City,St,Zip: DALLAS, TX 75221-0711  
Manager Name: MARK BECKER  
Manager Title: ENVIRONMENTAL COMPLIANCE

Tank ID: 1  
Status: ACTIVE  
Capacity (gal): 12000  
Temporary Closed Date: Not reported  
Tank Filled Removed: Not reported  
Compartment: NO  
Tank Diameter In Inches: 96  
Construction Material Comments: ELUTRON  
Meets Dec 22 2015 Deadline: YES  
Leak Line Detection: VAPORLESS MFG INC  
Leak Line Detection Installed Date: 07/01/2001  
Leak Line Detection Test Pass Fail: PASS  
Drop Tube Pass Fail: PASS  
Drain Valve Replaced Date: Not reported  
Dry Beak Installed Date: Not reported  
Inv Monitor Review Date: Not reported  
Dispenser Pan: Not reported  
Overfill Length In Inches: 15  
Release Detection (RD) Tank Type: VEEDER ROOT  
RD Tank Type Installed Date: 07/01/2001  
RD Tank Type Tested Date: 04/02/2020  
RD Tank Type Test Pass Fail: PASS  
RD Piping Type: VEEDER ROOT  
RD Piping Installed Date: 07/01/2001  
RD Piping Tested Date: 04/02/2020  
RD Piping Test Pass Fail: PASS  
Corrosion Protection (CP) Tank: Not reported  
CP Tank Installed Date: Not reported  
CP Tank Tested Date: Not reported  
CP Tank Test Pass Fail: Not reported  
CP Piping: Not reported

Map ID  
Direction  
Distance  
Elevation

MAP FINDINGS

Site

Database(s)

EDR ID Number  
EPA ID Number

**7 ELEVEN 33201 (Continued)**

**U003908243**

CP Piping Installed Date: Not reported  
CP Piping Tested Date: Not reported  
CP Piping Test Pass Fail: Not reported  
CP Fitting: Not reported  
CP Fitting Installed Date: Not reported  
CP Fitting Tested Date: Not reported  
CP Fitting Test Pass Fail: Not reported  
CP Log Date: Not reported  
Tank Tightness Test Pass Fail: Not reported  
Piping Tightness Test Date: 04/02/2020  
Piping Tightness Test Pass Fail: PASS  
Piping Material Comments: TC PP1503 & SP4500 - SIPHON W/2B  
Install Date: 07/01/2001  
Last Test: Not reported  
Spill Installed: 09/18/2007  
Overfill: 12/13/2011  
Line Leak Detection: 04/02/2020  
Permanent Closure: Not reported  
Tank Material: COMPOSITE  
Closure Date: Not reported  
Tank Secondary: YES  
Product Stored: REGULAR  
Overfill Type: FLOW SHUTOFF - FLAPPER VALVE  
Pipe Secondary: YES  
Pipe Material: PLASTIC PIPING  
Pipe System: PRESSURE

Tank ID: 1  
Status: INACTIVE  
Capacity (gal): 10000  
Temporary Closed Date: 11/30/1994  
Tank Filled Removed: Not reported  
Compartment: NO  
Tank Diameter In Inches: Not reported  
Construction Material Comments: Not reported  
Meets Dec 22 2015 Deadline: Not reported  
Leak Line Detection: Not reported  
Leak Line Detection Installed Date: Not reported  
Leak Line Detection Test Pass Fail: Not reported  
Drop Tube Pass Fail: Not reported  
Drain Valve Replaced Date: Not reported  
Dry Beak Installed Date: Not reported  
Inv Monitor Review Date: Not reported  
Dispenser Pan: Not reported  
Overfill Length In Inches: Not reported  
Release Detection (RD) Tank Type: NONE LISTED  
RD Tank Type Installed Date: 09/15/1994  
RD Tank Type Tested Date: Not reported  
RD Tank Type Test Pass Fail: PASS  
RD Piping Type: NONE  
RD Piping Installed Date: Not reported  
RD Piping Tested Date: Not reported  
RD Piping Test Pass Fail: Not reported  
Corrosion Protection (CP) Tank: Not reported  
CP Tank Installed Date: Not reported  
CP Tank Tested Date: Not reported

Map ID  
Direction  
Distance  
Elevation

MAP FINDINGS

Site

Database(s)

EDR ID Number  
EPA ID Number

**7 ELEVEN 33201 (Continued)**

**U003908243**

CP Tank Test Pass Fail: Not reported  
CP Piping: Not reported  
CP Piping Installed Date: Not reported  
CP Piping Tested Date: Not reported  
CP Piping Test Pass Fail: Not reported  
CP Fitting: Not reported  
CP Fitting Installed Date: Not reported  
CP Fitting Tested Date: Not reported  
CP Fitting Test Pass Fail: Not reported  
CP Log Date: Not reported  
Tank Tightness Test Pass Fail: PASS  
Piping Tightness Test Date: Not reported  
Piping Tightness Test Pass Fail: Not reported  
Piping Material Comments: LINES MANIFOLD W/2  
Install Date: 01/01/1978  
Last Test: 09/15/1994  
Spill Installed: Not reported  
Overfill: 11/11/1911  
Line Leak Detection: Not reported  
Permanent Closure: 12/16/1998  
Tank Material: STEEL - BARE/GALV  
Closure Date: 02/10/1999  
Tank Secondary: NO  
Product Stored: GASOLINE  
Overfill Type: Not reported  
Pipe Secondary: NO  
Pipe Material: STEEL - BARE/GALV  
Pipe System: PRESSURE

Tank ID: 2  
Status: INACTIVE  
Capacity (gal): 10000  
Temporary Closed Date: 11/30/1994  
Tank Filled Removed: Not reported  
Compartment: NO  
Tank Diameter In Inches: Not reported  
Construction Material Comments: Not reported  
Meets Dec 22 2015 Deadline: Not reported  
Leak Line Detection: Not reported  
Leak Line Detection Installed Date: Not reported  
Leak Line Detection Test Pass Fail: Not reported  
Drop Tube Pass Fail: Not reported  
Drain Valve Replaced Date: Not reported  
Dry Beak Installed Date: Not reported  
Inv Monitor Review Date: Not reported  
Dispenser Pan: Not reported  
Overfill Length In Inches: Not reported  
Release Detection (RD) Tank Type: NONE LISTED  
RD Tank Type Installed Date: 09/15/1994  
RD Tank Type Tested Date: Not reported  
RD Tank Type Test Pass Fail: PASS  
RD Piping Type: NONE  
RD Piping Installed Date: Not reported  
RD Piping Tested Date: Not reported  
RD Piping Test Pass Fail: Not reported  
Corrosion Protection (CP) Tank: Not reported



Map ID  
Direction  
Distance  
Elevation

MAP FINDINGS

Site

Database(s)

EDR ID Number  
EPA ID Number

**7 ELEVEN 33201 (Continued)**

**U003908243**

CP Tank Installed Date: Not reported  
CP Tank Tested Date: Not reported  
CP Tank Test Pass Fail: Not reported  
CP Piping: Not reported  
CP Piping Installed Date: Not reported  
CP Piping Tested Date: Not reported  
CP Piping Test Pass Fail: Not reported  
CP Fitting: Not reported  
CP Fitting Installed Date: Not reported  
CP Fitting Tested Date: Not reported  
CP Fitting Test Pass Fail: Not reported  
CP Log Date: Not reported  
Tank Tightness Test Pass Fail: PASS  
Piping Tightness Test Date: Not reported  
Piping Tightness Test Pass Fail: Not reported  
Piping Material Comments: LINES MANIFOLD W/1  
Install Date: 01/01/1978  
Last Test: 09/15/1994  
Spill Installed: Not reported  
Overfill: 11/11/1911  
Line Leak Detection: Not reported  
Permanent Closure: 12/16/1998  
Tank Material: STEEL - BARE/GALV  
Closure Date: 02/10/1999  
Tank Secondary: NO  
Product Stored: GASOLINE  
Overfill Type: Not reported  
Pipe Secondary: NO  
Pipe Material: STEEL - BARE/GALV  
Pipe System: PRESSURE

Tank ID: 2A  
Status: ACTIVE  
Capacity (gal): 6000  
Temporary Closed Date: Not reported  
Tank Filled Removed: Not reported  
Compartment: YES  
Tank Diameter In Inches: 96  
Construction Material Comments: ELUTRON  
Meets Dec 22 2015 Deadline: YES  
Leak Line Detection: VAPORLESS MFG INC  
Leak Line Detection Installed Date: 07/01/2001  
Leak Line Detection Test Pass Fail: PASS  
Drop Tube Pass Fail: PASS  
Drain Valve Replaced Date: Not reported  
Dry Beak Installed Date: Not reported  
Inv Monitor Review Date: Not reported  
Dispenser Pan: N  
Overfill Length In Inches: 12  
Release Detection (RD) Tank Type: VEEDER ROOT  
RD Tank Type Installed Date: 07/01/2001  
RD Tank Type Tested Date: 04/02/2020  
RD Tank Type Test Pass Fail: PASS  
RD Piping Type: VEEDER ROOT  
RD Piping Installed Date: 07/01/2001  
RD Piping Tested Date: 04/02/2020

Map ID  
Direction  
Distance  
Elevation

MAP FINDINGS

Site

Database(s)

EDR ID Number  
EPA ID Number

**7 ELEVEN 33201 (Continued)**

**U003908243**

RD Piping Test Pass Fail: PASS  
Corrosion Protection (CP) Tank: Not reported  
CP Tank Installed Date: Not reported  
CP Tank Tested Date: Not reported  
CP Tank Test Pass Fail: Not reported  
CP Piping: Not reported  
CP Piping Installed Date: Not reported  
CP Piping Tested Date: Not reported  
CP Piping Test Pass Fail: Not reported  
CP Fitting: Not reported  
CP Fitting Installed Date: Not reported  
CP Fitting Tested Date: Not reported  
CP Fitting Test Pass Fail: Not reported  
CP Log Date: Not reported  
Tank Tightness Test Pass Fail: Not reported  
Piping Tightness Test Date: 04/02/2020  
Piping Tightness Test Pass Fail: PASS  
Piping Material Comments: TC SP1503 & SP4500  
Install Date: 07/01/2001  
Last Test: Not reported  
Spill Installed: 09/17/2007  
Overfill: 07/01/2001  
Line Leak Detection: 04/02/2020  
Permanent Closure: Not reported  
Tank Material: COMPOSITE  
Closure Date: Not reported  
Tank Secondary: YES  
Product Stored: SUPER  
Overfill Type: FLOW SHUTOFF - FLAPPER VALVE  
Pipe Secondary: YES  
Pipe Material: PLASTIC PIPING  
Pipe System: PRESSURE

Tank ID: 2B  
Status: ACTIVE  
Capacity (gal): 4000  
Temporary Closed Date: Not reported  
Tank Filled Removed: Not reported  
Compartment: YES  
Tank Diameter In Inches: 96  
Construction Material Comments: ELUTRON  
Meets Dec 22 2015 Deadline: YES  
Leak Line Detection: NONE  
Leak Line Detection Installed Date: 07/01/2001  
Leak Line Detection Test Pass Fail: Not reported  
Drop Tube Pass Fail: PASS  
Drain Valve Replaced Date: Not reported  
Dry Beak Installed Date: Not reported  
Inv Monitor Review Date: Not reported  
Dispenser Pan: Not reported  
Overfill Length In Inches: 15  
Release Detection (RD) Tank Type: VEEDER ROOT  
RD Tank Type Installed Date: 07/01/2001  
RD Tank Type Tested Date: 04/02/2020  
RD Tank Type Test Pass Fail: PASS  
RD Piping Type: VEEDER ROOT

Map ID  
Direction  
Distance  
Elevation

MAP FINDINGS

Site

Database(s)

EDR ID Number  
EPA ID Number

**7 ELEVEN 33201 (Continued)**

**U003908243**

RD Piping Installed Date: 07/01/2001  
RD Piping Tested Date: 04/02/2020  
RD Piping Test Pass Fail: PASS  
Corrosion Protection (CP) Tank: Not reported  
CP Tank Installed Date: Not reported  
CP Tank Tested Date: Not reported  
CP Tank Test Pass Fail: Not reported  
CP Piping: Not reported  
CP Piping Installed Date: Not reported  
CP Piping Tested Date: Not reported  
CP Piping Test Pass Fail: Not reported  
CP Fitting: Not reported  
CP Fitting Installed Date: Not reported  
CP Fitting Tested Date: Not reported  
CP Fitting Test Pass Fail: Not reported  
CP Log Date: Not reported  
Tank Tightness Test Pass Fail: Not reported  
Piping Tightness Test Date: 09/17/2007  
Piping Tightness Test Pass Fail: PASS  
Piping Material Comments: TC PP1503 & SP4500, SIPHON W/TANK 1  
Install Date: 07/01/2001  
Last Test: Not reported  
Spill Installed: Not reported  
Overfill: 12/13/2011  
Line Leak Detection: Not reported  
Permanent Closure: Not reported  
Tank Material: COMPOSITE  
Closure Date: Not reported  
Tank Secondary: YES  
Product Stored: SUPER  
Overfill Type: FLOW SHUTOFF - FLAPPER VALVE  
Pipe Secondary: YES  
Pipe Material: PLASTIC PIPING  
Pipe System: SIPHON

Tank ID: 3  
Status: INACTIVE  
Capacity (gal): 10000  
Temporary Closed Date: 11/30/1994  
Tank Filled Removed: Not reported  
Compartment: NO  
Tank Diameter In Inches: Not reported  
Construction Material Comments: Not reported  
Meets Dec 22 2015 Deadline: Not reported  
Leak Line Detection: Not reported  
Leak Line Detection Installed Date: Not reported  
Leak Line Detection Test Pass Fail: Not reported  
Drop Tube Pass Fail: Not reported  
Drain Valve Replaced Date: Not reported  
Dry Beak Installed Date: Not reported  
Inv Monitor Review Date: Not reported  
Dispenser Pan: Not reported  
Overfill Length In Inches: Not reported  
Release Detection (RD) Tank Type: NONE LISTED  
RD Tank Type Installed Date: 09/15/1994  
RD Tank Type Tested Date: Not reported

Map ID  
Direction  
Distance  
Elevation

MAP FINDINGS

Site

Database(s)

EDR ID Number  
EPA ID Number

**7 ELEVEN 33201 (Continued)**

**U003908243**

RD Tank Type Test Pass Fail: PASS  
RD Piping Type: TIGHTNESS TEST  
RD Piping Installed Date: 09/15/1994  
RD Piping Tested Date: Not reported  
RD Piping Test Pass Fail: PASS  
Corrosion Protection (CP) Tank: Not reported  
CP Tank Installed Date: Not reported  
CP Tank Tested Date: Not reported  
CP Tank Test Pass Fail: Not reported  
CP Piping: Not reported  
CP Piping Installed Date: Not reported  
CP Piping Tested Date: Not reported  
CP Piping Test Pass Fail: Not reported  
CP Fitting: Not reported  
CP Fitting Installed Date: Not reported  
CP Fitting Tested Date: Not reported  
CP Fitting Test Pass Fail: Not reported  
CP Log Date: Not reported  
Tank Tightness Test Pass Fail: PASS  
Piping Tightness Test Date: 09/15/1994  
Piping Tightness Test Pass Fail: PASS  
Piping Material Comments: Not reported  
Install Date: 01/01/1978  
Last Test: 09/15/1994  
Spill Installed: Not reported  
Overfill: 11/11/1911  
Line Leak Detection: Not reported  
Permanent Closure: 12/16/1998  
Tank Material: STEEL - BARE/GALV  
Closure Date: 02/10/1999  
Tank Secondary: NO  
Product Stored: GASOLINE  
Overfill Type: Not reported  
Pipe Secondary: NO  
Pipe Material: STEEL - BARE/GALV  
Pipe System: PRESSURE

Tank ID: 4  
Status: INACTIVE  
Capacity (gal): 10000  
Temporary Closed Date: 11/30/1994  
Tank Filled Removed: Not reported  
Compartment: NO  
Tank Diameter In Inches: Not reported  
Construction Material Comments: Not reported  
Meets Dec 22 2015 Deadline: Not reported  
Leak Line Detection: Not reported  
Leak Line Detection Installed Date: Not reported  
Leak Line Detection Test Pass Fail: Not reported  
Drop Tube Pass Fail: Not reported  
Drain Valve Replaced Date: Not reported  
Dry Beak Installed Date: Not reported  
Inv Monitor Review Date: Not reported  
Dispenser Pan: Not reported  
Overfill Length In Inches: Not reported  
Release Detection (RD) Tank Type: NONE LISTED

Map ID  
Direction  
Distance  
Elevation

MAP FINDINGS

Site

Database(s)

EDR ID Number  
EPA ID Number

**7 ELEVEN 33201 (Continued)**

**U003908243**

RD Tank Type Installed Date: 09/15/1994  
RD Tank Type Tested Date: Not reported  
RD Tank Type Test Pass Fail: PASS  
RD Piping Type: TIGHTNESS TEST  
RD Piping Installed Date: 09/15/1994  
RD Piping Tested Date: Not reported  
RD Piping Test Pass Fail: PASS  
Corrosion Protection (CP) Tank: Not reported  
CP Tank Installed Date: Not reported  
CP Tank Tested Date: Not reported  
CP Tank Test Pass Fail: Not reported  
CP Piping: Not reported  
CP Piping Installed Date: Not reported  
CP Piping Tested Date: Not reported  
CP Piping Test Pass Fail: Not reported  
CP Fitting: Not reported  
CP Fitting Installed Date: Not reported  
CP Fitting Tested Date: Not reported  
CP Fitting Test Pass Fail: Not reported  
CP Log Date: Not reported  
Tank Tightness Test Pass Fail: PASS  
Piping Tightness Test Date: 09/15/1994  
Piping Tightness Test Pass Fail: PASS  
Piping Material Comments: Not reported  
Install Date: 01/01/1978  
Last Test: 09/15/1994  
Spill Installed: Not reported  
Overfill: 11/11/1911  
Line Leak Detection: Not reported  
Permanent Closure: 12/16/1998  
Tank Material: STEEL - BARE/GALV  
Closure Date: 02/10/1999  
Tank Secondary: NO  
Product Stored: GASOLINE  
Overfill Type: Not reported  
Pipe Secondary: NO  
Pipe Material: STEEL - BARE/GALV  
Pipe System: PRESSURE

Tank ID: 5  
Status: INACTIVE  
Capacity (gal): 10000  
Temporary Closed Date: 11/30/1994  
Tank Filled Removed: Not reported  
Compartment: NO  
Tank Diameter In Inches: Not reported  
Construction Material Comments: Not reported  
Meets Dec 22 2015 Deadline: Not reported  
Leak Line Detection: Not reported  
Leak Line Detection Installed Date: 11/11/1911  
Leak Line Detection Test Pass Fail: Not reported  
Drop Tube Pass Fail: Not reported  
Drain Valve Replaced Date: Not reported  
Dry Beak Installed Date: Not reported  
Inv Monitor Review Date: Not reported  
Dispenser Pan: Not reported

Map ID  
Direction  
Distance  
Elevation

MAP FINDINGS

Site

Database(s)

EDR ID Number  
EPA ID Number

**7 ELEVEN 33201 (Continued)**

**U003908243**

Overfill Length In Inches: Not reported  
Release Detection (RD) Tank Type: NONE LISTED  
RD Tank Type Installed Date: 09/15/1994  
RD Tank Type Tested Date: Not reported  
RD Tank Type Test Pass Fail: PASS  
RD Piping Type: TIGHTNESS TEST  
RD Piping Installed Date: 09/15/1994  
RD Piping Tested Date: Not reported  
RD Piping Test Pass Fail: PASS  
Corrosion Protection (CP) Tank: Not reported  
CP Tank Installed Date: Not reported  
CP Tank Tested Date: Not reported  
CP Tank Test Pass Fail: Not reported  
CP Piping: Not reported  
CP Piping Installed Date: Not reported  
CP Piping Tested Date: Not reported  
CP Piping Test Pass Fail: Not reported  
CP Fitting: Not reported  
CP Fitting Installed Date: Not reported  
CP Fitting Tested Date: Not reported  
CP Fitting Test Pass Fail: Not reported  
CP Log Date: Not reported  
Tank Tightness Test Pass Fail: PASS  
Piping Tightness Test Date: 09/15/1994  
Piping Tightness Test Pass Fail: PASS  
Piping Material Comments: Not reported  
Install Date: 01/01/1978  
Last Test: 09/15/1994  
Spill Installed: Not reported  
Overfill: Not reported  
Line Leak Detection: Not reported  
Permanent Closure: 12/16/1998  
Tank Material: STEEL - BARE/GALV  
Closure Date: 02/10/1999  
Tank Secondary: NO  
Product Stored: GASOLINE  
Overfill Type: Not reported  
Pipe Secondary: NO  
Pipe Material: STEEL - BARE/GALV  
Pipe System: PRESSURE

Tank ID: 6  
Status: INACTIVE  
Capacity (gal): 6670  
Temporary Closed Date: Not reported  
Tank Filled Removed: Not reported  
Compartment: NO  
Tank Diameter In Inches: Not reported  
Construction Material Comments: Not reported  
Meets Dec 22 2015 Deadline: Not reported  
Leak Line Detection: Not reported  
Leak Line Detection Installed Date: Not reported  
Leak Line Detection Test Pass Fail: Not reported  
Drop Tube Pass Fail: Not reported  
Drain Valve Replaced Date: Not reported  
Dry Beak Installed Date: Not reported

Map ID  
Direction  
Distance  
Elevation

MAP FINDINGS

Site

Database(s)

EDR ID Number  
EPA ID Number

**7 ELEVEN 33201 (Continued)**

**U003908243**

Inv Monitor Review Date: Not reported  
Dispenser Pan: Not reported  
Overfill Length In Inches: Not reported  
Release Detection (RD) Tank Type: NONE LISTED  
RD Tank Type Installed Date: Not reported  
RD Tank Type Tested Date: Not reported  
RD Tank Type Test Pass Fail: Not reported  
RD Piping Type: NONE  
RD Piping Installed Date: Not reported  
RD Piping Tested Date: Not reported  
RD Piping Test Pass Fail: Not reported  
Corrosion Protection (CP) Tank: Not reported  
CP Tank Installed Date: Not reported  
CP Tank Tested Date: Not reported  
CP Tank Test Pass Fail: Not reported  
CP Piping: Not reported  
CP Piping Installed Date: Not reported  
CP Piping Tested Date: Not reported  
CP Piping Test Pass Fail: Not reported  
CP Fitting: Not reported  
CP Fitting Installed Date: Not reported  
CP Fitting Tested Date: Not reported  
CP Fitting Test Pass Fail: Not reported  
CP Log Date: Not reported  
Tank Tightness Test Pass Fail: Not reported  
Piping Tightness Test Date: Not reported  
Piping Tightness Test Pass Fail: Not reported  
Piping Material Comments: Not reported  
Install Date: 01/01/1971  
Last Test: Not reported  
Spill Installed: Not reported  
Overfill: Not reported  
Line Leak Detection: Not reported  
Permanent Closure: 01/01/1984  
Tank Material: STEEL - BARE/GALV  
Closure Date: Not reported  
Tank Secondary: NO  
Product Stored: GASOLINE  
Overfill Type: Not reported  
Pipe Secondary: NO  
Pipe Material: STEEL - BARE/GALV  
Pipe System: Not reported

Tank ID: 7  
Status: INACTIVE  
Capacity (gal): 6670  
Temporary Closed Date: Not reported  
Tank Filled Removed: Not reported  
Compartment: NO  
Tank Diameter In Inches: Not reported  
Construction Material Comments: Not reported  
Meets Dec 22 2015 Deadline: Not reported  
Leak Line Detection: Not reported  
Leak Line Detection Installed Date: Not reported  
Leak Line Detection Test Pass Fail: Not reported  
Drop Tube Pass Fail: Not reported

Map ID  
 Direction  
 Distance  
 Elevation

MAP FINDINGS

Site

Database(s)

EDR ID Number  
 EPA ID Number

**7 ELEVEN 33201 (Continued)**

**U003908243**

Drain Valve Replaced Date: Not reported  
 Dry Beak Installed Date: Not reported  
 Inv Monitor Review Date: Not reported  
 Dispenser Pan: Not reported  
 Overfill Length In Inches: Not reported  
 Release Detection (RD) Tank Type: NONE LISTED  
 RD Tank Type Installed Date: Not reported  
 RD Tank Type Tested Date: Not reported  
 RD Tank Type Test Pass Fail: Not reported  
 RD Piping Type: NONE  
 RD Piping Installed Date: Not reported  
 RD Piping Tested Date: Not reported  
 RD Piping Test Pass Fail: Not reported  
 Corrosion Protection (CP) Tank: Not reported  
 CP Tank Installed Date: Not reported  
 CP Tank Tested Date: Not reported  
 CP Tank Test Pass Fail: Not reported  
 CP Piping: Not reported  
 CP Piping Installed Date: Not reported  
 CP Piping Tested Date: Not reported  
 CP Piping Test Pass Fail: Not reported  
 CP Fitting: Not reported  
 CP Fitting Installed Date: Not reported  
 CP Fitting Tested Date: Not reported  
 CP Fitting Test Pass Fail: Not reported  
 CP Log Date: Not reported  
 Tank Tightness Test Pass Fail: Not reported  
 Piping Tightness Test Date: Not reported  
 Piping Tightness Test Pass Fail: Not reported  
 Piping Material Comments: Not reported  
 Install Date: 01/01/1971  
 Last Test: Not reported  
 Spill Installed: Not reported  
 Overfill: Not reported  
 Line Leak Detection: Not reported  
 Permanent Closure: 01/01/1984  
 Tank Material: STEEL - BARE/GALV  
 Closure Date: Not reported  
 Tank Secondary: NO  
 Product Stored: GASOLINE  
 Overfill Type: Not reported  
 Pipe Secondary: NO  
 Pipe Material: STEEL - BARE/GALV  
 Pipe System: Not reported

**AF170**  
**South**  
**< 1/8**  
**0.120 mi.**  
**635 ft.**

**7 ELEVEN 33201**  
**117 QUEEN CITY AVE**  
**MANCHESTER, NH**  
**Site 4 of 8 in cluster AF**

**NH SHWS** **U001556406**  
**NH LUST** **N/A**

**Relative:**  
**Higher**  
**Actual:**  
**212 ft.**

**SHWS:**  
 Name: 7 ELEVEN 33201  
 Address: 117 QUEEN CITY AVE  
 City,State,Zip: MANCHESTER, NH  
 Facility ID: 199812072  
 Proj Type: HAZWASTE  
 Project Manager: UNASSIGNED



Map ID  
 Direction  
 Distance  
 Elevation

MAP FINDINGS

Site

Database(s)

EDR ID Number  
 EPA ID Number

**7 ELEVEN 33201 (Continued)**

**U001556406**

**Project Site Description:** HAZARDOUS WASTE DISCHARGE PROJECT  
**Expired Date:** Not reported

LUST:

Name: 7 ELEVEN 33201  
 Address: 117 QUEEN CITY AVE  
 City,State,Zip: MANCHESTER, NH  
 Facility ID: 199812072  
 Project Type: LUST  
**Project Manager:** STRONDAK  
**Project Site Description:** LEAKING UNDERGROUND STORAGE TANK PROJECT  
**Expired Date:** 05/29/2023

**AF171**  
 South  
 < 1/8  
 0.120 mi.  
 635 ft.

**SYR OILL**  
 117 QUEEN CITY AV  
 MANCHESTER, NH 03103  
 Site 5 of 8 in cluster AF

**EDR Hist Auto** 1020903055  
 N/A

**Relative:**  
 Higher

EDR Hist Auto

**Actual:**  
 212 ft.

Year:	Name:	Type:
1969	SHAWS SERVICE INC	Gasoline Service Stations
1988	SYR OILL	Gasoline Service Stations
1989	SYR OILL	Gasoline Service Stations
1990	SYR OILL	Gasoline Service Stations
1995	ESSEX ENERGY	Gasoline Service Stations
1996	ESSEX ENERGY	Gasoline Service Stations
1997	ESSEX ENERGY	Gasoline Service Stations
2001	CHALFOUN CORP	Gasoline Service Stations

**AG172**  
 ESE  
 < 1/8  
 0.121 mi.  
 638 ft.

**ROBERT R KELLER & ASSOC**  
 41 UNION ST  
 MANCHESTER, NH 03103  
 Site 1 of 3 in cluster AG

**RCRA NonGen / NLR** 1008891162  
 NHD510184047

**Relative:**  
 Higher

RCRA NonGen / NLR:

**Actual:**  
 229 ft.

Date Form Received by Agency:	2004-04-02 00:00:00.0
Handler Name:	ROBERT R KELLER & ASSOC
Handler Address:	41 UNION ST
Handler City,State,Zip:	MANCHESTER, NH 03103
EPA ID:	NHD510184047
Contact Name:	DAN CRONIN
Contact Address:	41 UNION ST
Contact City,State,Zip:	MANCHESTER, NH 03103
Contact Telephone:	603-623-7887
Contact Fax:	Not reported
Contact Email:	Not reported
Contact Title:	Not reported
EPA Region:	01
Land Type:	Private
Federal Waste Generator Description:	Not a generator, verified
Non-Notifier:	Not reported
Biennial Report Cycle:	Not reported
Accessibility:	Not reported

Map ID  
 Direction  
 Distance  
 Elevation

MAP FINDINGS

Site

Database(s)

EDR ID Number  
 EPA ID Number

**ROBERT R KELLER & ASSOC (Continued)**

**1008891162**

Active Site Indicator:	Not reported
State District Owner:	Not reported
State District:	Not reported
Mailing Address:	41 UNION ST
Mailing City,State,Zip:	MANCHESTER, NH 03103
Owner Name:	Not reported
Owner Type:	Not reported
Operator Name:	Not reported
Operator Type:	Not reported
Short-Term Generator Activity:	No
Importer Activity:	No
Mixed Waste Generator:	No
Transporter Activity:	No
Transfer Facility Activity:	No
Recycler Activity with Storage:	No
Small Quantity On-Site Burner Exemption:	No
Smelting Melting and Refining Furnace Exemption:	No
Underground Injection Control:	No
Off-Site Waste Receipt:	No
Universal Waste Indicator:	No
Universal Waste Destination Facility:	No
Federal Universal Waste:	No
Active Site Fed-Reg Treatment Storage and Disposal Facility:	Not reported
Active Site Converter Treatment storage and Disposal Facility:	Not reported
Active Site State-Reg Treatment Storage and Disposal Facility:	Not reported
Active Site State-Reg Handler:	---
Federal Facility Indicator:	Not reported
Hazardous Secondary Material Indicator:	NN
Sub-Part K Indicator:	Not reported
Commercial TSD Indicator:	No
Treatment Storage and Disposal Type:	Not reported
2018 GPRA Permit Baseline:	Not on the Baseline
2018 GPRA Renewals Baseline:	Not on the Baseline
Permit Renewals Workload Universe:	Not reported
Permit Workload Universe:	Not reported
Permit Progress Universe:	Not reported
Post-Closure Workload Universe:	Not reported
Closure Workload Universe:	Not reported
202 GPRA Corrective Action Baseline:	No
Corrective Action Workload Universe:	No
Subject to Corrective Action Universe:	No
Non-TSDs Where RCRA CA has Been Imposed Universe:	No
TSDs Potentially Subject to CA Under 3004 (u)/(v) Universe:	No
TSDs Only Subject to CA under Discretionary Auth Universe:	No
Corrective Action Priority Ranking:	No NCAPS ranking
Environmental Control Indicator:	No
Institutional Control Indicator:	No
Human Exposure Controls Indicator:	N/A
Groundwater Controls Indicator:	N/A
Operating TSDF Universe:	Not reported
Full Enforcement Universe:	Not reported
Significant Non-Complier Universe:	No
Unaddressed Significant Non-Complier Universe:	No
Addressed Significant Non-Complier Universe:	No
Significant Non-Complier With a Compliance Schedule Universe:	No
Financial Assurance Required:	Not reported
Handler Date of Last Change:	2005-10-20 00:00:00.0

Map ID  
 Direction  
 Distance  
 Elevation

MAP FINDINGS

Site

Database(s)

EDR ID Number  
 EPA ID Number

**ROBERT R KELLER & ASSOC (Continued)**

**1008891162**

Recognized Trader-Importer:	No
Recognized Trader-Exporter:	No
Importer of Spent Lead Acid Batteries:	No
Exporter of Spent Lead Acid Batteries:	No
Recycler Activity Without Storage:	Not reported
Manifest Broker:	Not reported
Sub-Part P Indicator:	No

Historic Generators:

Receive Date:	2004-04-02 00:00:00.0
Handler Name:	ROBERT R KELLER & ASSOC
Federal Waste Generator Description:	Not a generator, verified
State District Owner:	Not reported
Large Quantity Handler of Universal Waste:	No
Recognized Trader Importer:	No
Recognized Trader Exporter:	No
Spent Lead Acid Battery Importer:	No
Spent Lead Acid Battery Exporter:	No
Current Record:	Yes
Non Storage Recycler Activity:	Not reported
Electronic Manifest Broker:	Not reported

List of NAICS Codes and Descriptions:

NAICS Codes:	No NAICS Codes Found
--------------	----------------------

Facility Has Received Notices of Violations:

Violations:	No Violations Found
-------------	---------------------

Evaluation Action Summary:

Evaluations:	No Evaluations Found
--------------	----------------------

**AG173**  
**ESE**  
**< 1/8**  
**0.121 mi.**  
**638 ft.**

**KELLER PRODUCTS INC**  
**41 UNION ST**  
**MANCHESTER, NH 03103**

**NH UST 1000280291**  
**RCRA NonGen / NLR NHD001079037**

**Site 2 of 3 in cluster AG**

**Relative:**  
**Higher**  
**Actual:**  
**229 ft.**

<b>UST:</b>	
Name:	KELLER PRODUCTS INC
Address:	41 UNION ST
City:	MANCHESTER
Facility ID:	110516
Facility Type:	INDUSTRIAL
Site Number:	199810072
Owner Name:	KELLER PRODUCTS INC
Owner Type:	COMMERCIAL/RESIDENTIAL
Owner Title:	Not reported
Owner Address:	41 UNION ST
Owner Address2:	Not reported
Owner City,St,Zip:	MANCHESTER, NH 03103
Manager Name:	GARY W YORK
Manager Title:	PRESIDENT

Tank ID:	1
----------	---

Map ID  
Direction  
Distance  
Elevation

MAP FINDINGS

Site

Database(s)

EDR ID Number  
EPA ID Number

**KELLER PRODUCTS INC (Continued)**

**1000280291**

Status: INACTIVE  
Capacity (gal): 2000  
Temporary Closed Date: Not reported  
Tank Filled Removed: Not reported  
Compartment: NO  
Tank Diameter In Inches: Not reported  
Construction Material Comments: Not reported  
Meets Dec 22 2015 Deadline: Not reported  
Leak Line Detection: Not reported  
Leak Line Detection Installed Date: 02/22/1993  
Leak Line Detection Test Pass Fail: Not reported  
Drop Tube Pass Fail: Not reported  
Drain Valve Replaced Date: Not reported  
Dry Beak Installed Date: Not reported  
Inv Monitor Review Date: Not reported  
Dispenser Pan: Not reported  
Overfill Length In Inches: Not reported  
Release Detection (RD) Tank Type: NONE LISTED  
RD Tank Type Installed Date: Not reported  
RD Tank Type Tested Date: Not reported  
RD Tank Type Test Pass Fail: Not reported  
RD Piping Type: NONE  
RD Piping Installed Date: Not reported  
RD Piping Tested Date: Not reported  
RD Piping Test Pass Fail: Not reported  
Corrosion Protection (CP) Tank: Not reported  
CP Tank Installed Date: Not reported  
CP Tank Tested Date: Not reported  
CP Tank Test Pass Fail: Not reported  
CP Piping: Not reported  
CP Piping Installed Date: Not reported  
CP Piping Tested Date: Not reported  
CP Piping Test Pass Fail: Not reported  
CP Fitting: Not reported  
CP Fitting Installed Date: Not reported  
CP Fitting Tested Date: Not reported  
CP Fitting Test Pass Fail: Not reported  
CP Log Date: Not reported  
Tank Tightness Test Pass Fail: PASS  
Piping Tightness Test Date: 06/22/1990  
Piping Tightness Test Pass Fail: PASS  
Piping Material Comments: Not reported  
Install Date: 01/01/1985  
Last Test: 06/22/1990  
Spill Installed: Not reported  
Overfill: 02/22/1993  
Line Leak Detection: Not reported  
Permanent Closure: 06/22/1998  
Tank Material: STEEL - BARE/GALV  
Closure Date: 10/23/1998  
Tank Secondary: NO  
Product Stored: #2 HEATING OIL  
Overfill Type: Not reported  
Pipe Secondary: NO  
Pipe Material: COPPER  
Pipe System: SUCTION: OLD CODE

Map ID  
Direction  
Distance  
Elevation

MAP FINDINGS

Site

Database(s)

EDR ID Number  
EPA ID Number

**KELLER PRODUCTS INC (Continued)**

**1000280291**

Tank ID: 2  
Status: INACTIVE  
Capacity (gal): 6000  
Temporary Closed Date: Not reported  
Tank Filled Removed: Not reported  
Compartment: NO  
Tank Diameter In Inches: Not reported  
Construction Material Comments: Not reported  
Meets Dec 22 2015 Deadline: Not reported  
Leak Line Detection: Not reported  
Leak Line Detection Installed Date: Not reported  
Leak Line Detection Test Pass Fail: Not reported  
Drop Tube Pass Fail: Not reported  
Drain Valve Replaced Date: Not reported  
Dry Beak Installed Date: Not reported  
Inv Monitor Review Date: Not reported  
Dispenser Pan: Not reported  
Overfill Length In Inches: Not reported  
Release Detection (RD) Tank Type: NONE LISTED  
RD Tank Type Installed Date: Not reported  
RD Tank Type Tested Date: Not reported  
RD Tank Type Test Pass Fail: Not reported  
RD Piping Type: NONE  
RD Piping Installed Date: Not reported  
RD Piping Tested Date: Not reported  
RD Piping Test Pass Fail: Not reported  
Corrosion Protection (CP) Tank: Not reported  
CP Tank Installed Date: Not reported  
CP Tank Tested Date: Not reported  
CP Tank Test Pass Fail: Not reported  
CP Piping: Not reported  
CP Piping Installed Date: Not reported  
CP Piping Tested Date: Not reported  
CP Piping Test Pass Fail: Not reported  
CP Fitting: Not reported  
CP Fitting Installed Date: Not reported  
CP Fitting Tested Date: Not reported  
CP Fitting Test Pass Fail: Not reported  
CP Log Date: Not reported  
Tank Tightness Test Pass Fail: PASS  
Piping Tightness Test Date: 08/09/1988  
Piping Tightness Test Pass Fail: PASS  
Piping Material Comments: Not reported  
Install Date: 11/11/1911  
Last Test: 08/09/1988  
Spill Installed: Not reported  
Overfill: Not reported  
Line Leak Detection: Not reported  
Permanent Closure: 09/11/1991  
Tank Material: STEEL - BARE/GALV  
Closure Date: 10/18/1991  
Tank Secondary: NO  
Product Stored: #2 HEATING OIL  
Overfill Type: Not reported  
Pipe Secondary: NO  
Pipe Material: COPPER  
Pipe System: Not reported

Map ID  
Direction  
Distance  
Elevation

MAP FINDINGS

Site

Database(s)

EDR ID Number  
EPA ID Number

**KELLER PRODUCTS INC (Continued)**

**1000280291**

Tank ID: 3  
Status: INACTIVE  
Capacity (gal): 2000  
Temporary Closed Date: Not reported  
Tank Filled Removed: Not reported  
Compartment: NO  
Tank Diameter In Inches: Not reported  
Construction Material Comments: Not reported  
Meets Dec 22 2015 Deadline: Not reported  
Leak Line Detection: Not reported  
Leak Line Detection Installed Date: Not reported  
Leak Line Detection Test Pass Fail: Not reported  
Drop Tube Pass Fail: Not reported  
Drain Valve Replaced Date: Not reported  
Dry Beak Installed Date: Not reported  
Inv Monitor Review Date: Not reported  
Dispenser Pan: Not reported  
Overfill Length In Inches: Not reported  
Release Detection (RD) Tank Type: NONE LISTED  
RD Tank Type Installed Date: Not reported  
RD Tank Type Tested Date: Not reported  
RD Tank Type Test Pass Fail: Not reported  
RD Piping Type: NONE  
RD Piping Installed Date: Not reported  
RD Piping Tested Date: Not reported  
RD Piping Test Pass Fail: Not reported  
Corrosion Protection (CP) Tank: Not reported  
CP Tank Installed Date: Not reported  
CP Tank Tested Date: Not reported  
CP Tank Test Pass Fail: Not reported  
CP Piping: Not reported  
CP Piping Installed Date: Not reported  
CP Piping Tested Date: Not reported  
CP Piping Test Pass Fail: Not reported  
CP Fitting: Not reported  
CP Fitting Installed Date: Not reported  
CP Fitting Tested Date: Not reported  
CP Fitting Test Pass Fail: Not reported  
CP Log Date: Not reported  
Tank Tightness Test Pass Fail: Not reported  
Piping Tightness Test Date: Not reported  
Piping Tightness Test Pass Fail: Not reported  
Piping Material Comments: Not reported  
Install Date: 11/11/1911  
Last Test: Not reported  
Spill Installed: Not reported  
Overfill: Not reported  
Line Leak Detection: Not reported  
Permanent Closure: 01/01/1985  
Tank Material: STEEL - BARE/GALV  
Closure Date: Not reported  
Tank Secondary: NO  
Product Stored: #2 HEATING OIL  
Overfill Type: Not reported  
Pipe Secondary: NO  
Pipe Material: UNKNOWN  
Pipe System: Not reported

Map ID  
Direction  
Distance  
Elevation

MAP FINDINGS

Site

Database(s)

EDR ID Number  
EPA ID Number

**KELLER PRODUCTS INC (Continued)**

**1000280291**

RCRA NonGen / NLR:  
Date Form Received by Agency: 2013-12-11 00:00:00.0  
Handler Name: KELLER PRODUCTS INC  
Handler Address: 41 UNION ST  
Handler City,State,Zip: MANCHESTER, NH 03103  
EPA ID: NHD001079037  
Contact Name: KRISTIN FULTON  
Contact Address: Not reported  
Contact City,State,Zip: Not reported  
Contact Telephone: 603-627-7887 5501  
Contact Fax: Not reported  
Contact Email: KFULTON@RRKELLERASSOCIATES.COM  
Contact Title: Not reported  
EPA Region: 01  
Land Type: Private  
Federal Waste Generator Description: Not a generator, verified  
Non-Notifier: Not reported  
Biennial Report Cycle: Not reported  
Accessibility: Not reported  
Active Site Indicator: Not reported  
State District Owner: Not reported  
State District: Not reported  
Mailing Address: PO BOX 4105  
Mailing City,State,Zip: MANCHESTER, NH 03108  
Owner Name: KELLER PRODUCTS  
Owner Type: Private  
Operator Name: KELLER PRODUCTS  
Operator Type: Private  
Short-Term Generator Activity: No  
Importer Activity: No  
Mixed Waste Generator: No  
Transporter Activity: No  
Transfer Facility Activity: No  
Recycler Activity with Storage: No  
Small Quantity On-Site Burner Exemption: No  
Smelting Melting and Refining Furnace Exemption: No  
Underground Injection Control: No  
Off-Site Waste Receipt: No  
Universal Waste Indicator: No  
Universal Waste Destination Facility: No  
Federal Universal Waste: No  
Active Site Fed-Reg Treatment Storage and Disposal Facility: Not reported  
Active Site Converter Treatment storage and Disposal Facility: Not reported  
Active Site State-Reg Treatment Storage and Disposal Facility: Not reported  
Active Site State-Reg Handler: ---  
Federal Facility Indicator: Not reported  
Hazardous Secondary Material Indicator: NN  
Sub-Part K Indicator: Not reported  
Commercial TSD Indicator: No  
Treatment Storage and Disposal Type: Not reported  
2018 GPRA Permit Baseline: Not on the Baseline  
2018 GPRA Renewals Baseline: Not on the Baseline  
Permit Renewals Workload Universe: Not reported  
Permit Workload Universe: Not reported  
Permit Progress Universe: Not reported  
Post-Closure Workload Universe: Not reported  
Closure Workload Universe: Not reported

Map ID  
Direction  
Distance  
Elevation

MAP FINDINGS

Site

Database(s)

EDR ID Number  
EPA ID Number

**KELLER PRODUCTS INC (Continued)**

**1000280291**

202 GPRA Corrective Action Baseline:	No
Corrective Action Workload Universe:	No
Subject to Corrective Action Universe:	No
Non-TSDFs Where RCRA CA has Been Imposed Universe:	No
TSDFs Potentially Subject to CA Under 3004 (u)/(v) Universe:	No
TSDFs Only Subject to CA under Discretionary Auth Universe:	No
Corrective Action Priority Ranking:	No NCAPS ranking
Environmental Control Indicator:	No
Institutional Control Indicator:	No
Human Exposure Controls Indicator:	N/A
Groundwater Controls Indicator:	N/A
Operating TSDF Universe:	Not reported
Full Enforcement Universe:	Not reported
Significant Non-Complier Universe:	No
Unaddressed Significant Non-Complier Universe:	No
Addressed Significant Non-Complier Universe:	No
Significant Non-Complier With a Compliance Schedule Universe:	No
Financial Assurance Required:	Not reported
Handler Date of Last Change:	2014-01-31 15:39:34.0
Recognized Trader-Importer:	No
Recognized Trader-Exporter:	No
Importer of Spent Lead Acid Batteries:	No
Exporter of Spent Lead Acid Batteries:	No
Recycler Activity Without Storage:	Not reported
Manifest Broker:	Not reported
Sub-Part P Indicator:	No

Hazardous Waste Summary:

Waste Code:	D001
Waste Description:	IGNITABLE WASTE

Handler - Owner Operator:

Owner/Operator Indicator:	Owner
Owner/Operator Name:	KELLER PRODUCTS
Legal Status:	Private
Date Became Current:	1946-04-01 00:00:00.
Date Ended Current:	Not reported
Owner/Operator Address:	41 UNION ST
Owner/Operator City,State,Zip:	MANCHESTER, NH 03103
Owner/Operator Telephone:	603-627-7887
Owner/Operator Telephone Ext:	Not reported
Owner/Operator Fax:	Not reported
Owner/Operator Email:	Not reported

Owner/Operator Indicator:	Owner
Owner/Operator Name:	KELLER PRODUCTS
Legal Status:	Private
Date Became Current:	1946-04-01 00:00:00.
Date Ended Current:	Not reported
Owner/Operator Address:	41 UNION ST
Owner/Operator City,State,Zip:	MANCHESTER, NH 03103
Owner/Operator Telephone:	603-627-7887
Owner/Operator Telephone Ext:	Not reported
Owner/Operator Fax:	Not reported
Owner/Operator Email:	Not reported



Map ID  
Direction  
Distance  
Elevation

MAP FINDINGS

Site

Database(s)

EDR ID Number  
EPA ID Number

**KELLER PRODUCTS INC (Continued)**

**1000280291**

Owner/Operator Indicator: Operator  
Owner/Operator Name: KELLER PRODUCTS  
Legal Status: Private  
Date Became Current: 1946-04-01 00:00:00.  
Date Ended Current: Not reported  
Owner/Operator Address: 41 UNION ST  
Owner/Operator City,State,Zip: MANCHESTER, NH 03103  
Owner/Operator Telephone: 603-627-7887  
Owner/Operator Telephone Ext: Not reported  
Owner/Operator Fax: Not reported  
Owner/Operator Email: Not reported

Owner/Operator Indicator: Operator  
Owner/Operator Name: KELLER PRODUCTS  
Legal Status: Private  
Date Became Current: 1946-04-01 00:00:00.  
Date Ended Current: Not reported  
Owner/Operator Address: 41 UNION ST  
Owner/Operator City,State,Zip: MANCHESTER, NH 03103  
Owner/Operator Telephone: 603-627-7887  
Owner/Operator Telephone Ext: Not reported  
Owner/Operator Fax: Not reported  
Owner/Operator Email: Not reported

Owner/Operator Indicator: Operator  
Owner/Operator Name: KELLER PRODUCTS  
Legal Status: Private  
Date Became Current: 1946-04-01 00:00:00.  
Date Ended Current: Not reported  
Owner/Operator Address: 41 UNION ST  
Owner/Operator City,State,Zip: MANCHESTER, NH 03103  
Owner/Operator Telephone: 603-627-7887  
Owner/Operator Telephone Ext: Not reported  
Owner/Operator Fax: Not reported  
Owner/Operator Email: Not reported

Owner/Operator Indicator: Owner  
Owner/Operator Name: KELLER PRODUCTS  
Legal Status: Private  
Date Became Current: 1946-04-01 00:00:00.  
Date Ended Current: Not reported  
Owner/Operator Address: 41 UNION ST  
Owner/Operator City,State,Zip: MANCHESTER, NH 03103  
Owner/Operator Telephone: 603-627-7887  
Owner/Operator Telephone Ext: Not reported  
Owner/Operator Fax: Not reported  
Owner/Operator Email: Not reported

Owner/Operator Indicator: Owner  
Owner/Operator Name: KELLER PRODUCTS  
Legal Status: Private  
Date Became Current: 1946-04-01 00:00:00.  
Date Ended Current: Not reported  
Owner/Operator Address: 41 UNION ST  
Owner/Operator City,State,Zip: MANCHESTER, NH 03103  
Owner/Operator Telephone: 603-627-7887  
Owner/Operator Telephone Ext: Not reported

Map ID  
Direction  
Distance  
Elevation

MAP FINDINGS

Site

Database(s)

EDR ID Number  
EPA ID Number

**KELLER PRODUCTS INC (Continued)**

**1000280291**

Owner/Operator Fax:	Not reported
Owner/Operator Email:	Not reported
Owner/Operator Indicator:	Owner
Owner/Operator Name:	KELLER PRODUCTS INC
Legal Status:	Private
Date Became Current:	1946-04-01 00:00:00.
Date Ended Current:	Not reported
Owner/Operator Address:	41 UNION ST
Owner/Operator City,State,Zip:	MANCHESTER, NH 03103
Owner/Operator Telephone:	603-627-7887
Owner/Operator Telephone Ext:	Not reported
Owner/Operator Fax:	Not reported
Owner/Operator Email:	Not reported
Owner/Operator Indicator:	Operator
Owner/Operator Name:	KELLER PRODUCTS INC
Legal Status:	Private
Date Became Current:	1946-04-01 00:00:00.
Date Ended Current:	Not reported
Owner/Operator Address:	41 UNION ST
Owner/Operator City,State,Zip:	MANCHESTER, NH 03103
Owner/Operator Telephone:	603-627-7887
Owner/Operator Telephone Ext:	Not reported
Owner/Operator Fax:	Not reported
Owner/Operator Email:	Not reported
Owner/Operator Indicator:	Owner
Owner/Operator Name:	KELLER PRODUCTS
Legal Status:	Private
Date Became Current:	1946-04-01 00:00:00.
Date Ended Current:	Not reported
Owner/Operator Address:	41 UNION ST
Owner/Operator City,State,Zip:	MANCHESTER, NH 03103
Owner/Operator Telephone:	603-627-7887
Owner/Operator Telephone Ext:	Not reported
Owner/Operator Fax:	Not reported
Owner/Operator Email:	Not reported
Owner/Operator Indicator:	Operator
Owner/Operator Name:	KELLER PRODUCTS
Legal Status:	Private
Date Became Current:	1946-04-01 00:00:00.
Date Ended Current:	Not reported
Owner/Operator Address:	41 UNION ST

Map ID  
Direction  
Distance  
Elevation

MAP FINDINGS

Site

Database(s)

EDR ID Number  
EPA ID Number

**KELLER PRODUCTS INC (Continued)**

**1000280291**

Owner/Operator City,State,Zip: MANCHESTER, NH 03103  
Owner/Operator Telephone: 603-627-7887  
Owner/Operator Telephone Ext: Not reported  
Owner/Operator Fax: Not reported  
Owner/Operator Email: Not reported

Owner/Operator Indicator: Operator  
Owner/Operator Name: KELLER PRODUCTS  
Legal Status: Private  
Date Became Current: 1946-04-01 00:00:00.  
Date Ended Current: Not reported  
Owner/Operator Address: 41 UNION ST  
Owner/Operator City,State,Zip: MANCHESTER, NH 03103  
Owner/Operator Telephone: 603-627-7887  
Owner/Operator Telephone Ext: Not reported  
Owner/Operator Fax: Not reported  
Owner/Operator Email: Not reported

Owner/Operator Indicator: Owner  
Owner/Operator Name: KELLER PRODUCTS INC  
Legal Status: Private  
Date Became Current: Not reported  
Date Ended Current: Not reported  
Owner/Operator Address: OWNERSTREET  
Owner/Operator City,State,Zip: OWNERCITY, NH 99999  
Owner/Operator Telephone: 603-555-1212  
Owner/Operator Telephone Ext: Not reported  
Owner/Operator Fax: Not reported  
Owner/Operator Email: Not reported

Owner/Operator Indicator: Operator  
Owner/Operator Name: KELLER PRODUCTS  
Legal Status: Private  
Date Became Current: 1946-04-01 00:00:00.  
Date Ended Current: Not reported  
Owner/Operator Address: 41 UNION ST  
Owner/Operator City,State,Zip: MANCHESTER, NH 03103  
Owner/Operator Telephone: 603-627-7887  
Owner/Operator Telephone Ext: Not reported  
Owner/Operator Fax: Not reported  
Owner/Operator Email: Not reported

Owner/Operator Indicator: Operator  
Owner/Operator Name: KELLER PRODUCTS  
Legal Status: Private  
Date Became Current: 1946-04-01 00:00:00.  
Date Ended Current: Not reported  
Owner/Operator Address: 41 UNION ST  
Owner/Operator City,State,Zip: MANCHESTER, NH 03103  
Owner/Operator Telephone: 603-627-7887  
Owner/Operator Telephone Ext: Not reported  
Owner/Operator Fax: Not reported  
Owner/Operator Email: Not reported

Owner/Operator Indicator: Operator  
Owner/Operator Name: KELLER PRODUCTS  
Legal Status: Private

Map ID  
Direction  
Distance  
Elevation

MAP FINDINGS

Site

Database(s)

EDR ID Number  
EPA ID Number

**KELLER PRODUCTS INC (Continued)**

**1000280291**

Date Became Current: 1946-04-01 00:00:00.  
Date Ended Current: Not reported  
Owner/Operator Address: 41 UNION ST  
Owner/Operator City,State,Zip: MANCHESTER, NH 03103  
Owner/Operator Telephone: 603-627-7887  
Owner/Operator Telephone Ext: Not reported  
Owner/Operator Fax: Not reported  
Owner/Operator Email: Not reported

Owner/Operator Indicator: Owner  
Owner/Operator Name: KELLER PRODUCTS  
Legal Status: Private  
Date Became Current: 1946-04-01 00:00:00.  
Date Ended Current: Not reported  
Owner/Operator Address: 41 UNION ST  
Owner/Operator City,State,Zip: MANCHESTER, NH 03103  
Owner/Operator Telephone: 603-627-7887  
Owner/Operator Telephone Ext: Not reported  
Owner/Operator Fax: Not reported  
Owner/Operator Email: Not reported

Owner/Operator Indicator: Owner  
Owner/Operator Name: KELLER PRODUCTS  
Legal Status: Private  
Date Became Current: 1946-04-01 00:00:00.  
Date Ended Current: Not reported  
Owner/Operator Address: 41 UNION ST  
Owner/Operator City,State,Zip: MANCHESTER, NH 03103  
Owner/Operator Telephone: 603-627-7887  
Owner/Operator Telephone Ext: Not reported  
Owner/Operator Fax: Not reported  
Owner/Operator Email: Not reported

Owner/Operator Indicator: Owner  
Owner/Operator Name: KELLER PRODUCTS  
Legal Status: Private  
Date Became Current: 1946-04-01 00:00:00.  
Date Ended Current: Not reported  
Owner/Operator Address: 41 UNION ST  
Owner/Operator City,State,Zip: MANCHESTER, NH 03103  
Owner/Operator Telephone: 603-627-7887  
Owner/Operator Telephone Ext: Not reported  
Owner/Operator Fax: Not reported  
Owner/Operator Email: Not reported

Owner/Operator Indicator: Owner  
Owner/Operator Name: KELLER PRODUCTS  
Legal Status: Private  
Date Became Current: 1946-04-01 00:00:00.  
Date Ended Current: Not reported  
Owner/Operator Address: 41 UNION ST  
Owner/Operator City,State,Zip: MANCHESTER, NH 03103  
Owner/Operator Telephone: 603-627-7887  
Owner/Operator Telephone Ext: Not reported  
Owner/Operator Fax: Not reported  
Owner/Operator Email: Not reported

Map ID  
Direction  
Distance  
Elevation

MAP FINDINGS

Site

Database(s)

EDR ID Number  
EPA ID Number

**KELLER PRODUCTS INC (Continued)**

**1000280291**

Owner/Operator Indicator: Operator  
Owner/Operator Name: KELLER PRODUCTS  
Legal Status: Private  
Date Became Current: 1946-04-01 00:00:00.  
Date Ended Current: Not reported  
Owner/Operator Address: 41 UNION ST  
Owner/Operator City,State,Zip: MANCHESTER, NH 03103  
Owner/Operator Telephone: 603-627-7887  
Owner/Operator Telephone Ext: Not reported  
Owner/Operator Fax: Not reported  
Owner/Operator Email: Not reported

Owner/Operator Indicator: Operator  
Owner/Operator Name: KELLER PRODUCTS  
Legal Status: Private  
Date Became Current: 1946-04-01 00:00:00.  
Date Ended Current: Not reported  
Owner/Operator Address: 41 UNION ST  
Owner/Operator City,State,Zip: MANCHESTER, NH 03103  
Owner/Operator Telephone: 603-627-7887  
Owner/Operator Telephone Ext: Not reported  
Owner/Operator Fax: Not reported  
Owner/Operator Email: Not reported

Historic Generators:

Receive Date: 2005-07-22 00:00:00.0  
Handler Name: KELLER PRODUCTS INC  
Federal Waste Generator Description: Conditionally Exempt Small Quantity Generator  
State District Owner: Not reported  
Large Quantity Handler of Universal Waste: No  
Recognized Trader Importer: No  
Recognized Trader Exporter: No  
Spent Lead Acid Battery Importer: No  
Spent Lead Acid Battery Exporter: No  
Current Record: No  
Non Storage Recycler Activity: Not reported  
Electronic Manifest Broker: Not reported

Receive Date: 2011-09-01 00:00:00.0  
Handler Name: KELLER PRODUCTS INC  
Federal Waste Generator Description: Conditionally Exempt Small Quantity Generator  
State District Owner: Not reported  
Large Quantity Handler of Universal Waste: No  
Recognized Trader Importer: No  
Recognized Trader Exporter: No  
Spent Lead Acid Battery Importer: No  
Spent Lead Acid Battery Exporter: No  
Current Record: No  
Non Storage Recycler Activity: Not reported  
Electronic Manifest Broker: Not reported

Receive Date: 2011-09-01 00:00:00.0  
Handler Name: KELLER PRODUCTS INC  
Federal Waste Generator Description: Conditionally Exempt Small Quantity Generator  
State District Owner: Not reported  
Large Quantity Handler of Universal Waste: No  
Recognized Trader Importer: No

Map ID  
Direction  
Distance  
Elevation

MAP FINDINGS

Site

Database(s)

EDR ID Number  
EPA ID Number

**KELLER PRODUCTS INC (Continued)**

**1000280291**

Recognized Trader Exporter:	No
Spent Lead Acid Battery Importer:	No
Spent Lead Acid Battery Exporter:	No
Current Record:	No
Non Storage Recycler Activity:	Not reported
Electronic Manifest Broker:	Not reported
Receive Date:	2011-09-01 00:00:00.0
Handler Name:	KELLER PRODUCTS INC
Federal Waste Generator Description:	Conditionally Exempt Small Quantity Generator
State District Owner:	Not reported
Large Quantity Handler of Universal Waste:	No
Recognized Trader Importer:	No
Recognized Trader Exporter:	No
Spent Lead Acid Battery Importer:	No
Spent Lead Acid Battery Exporter:	No
Current Record:	No
Non Storage Recycler Activity:	Not reported
Electronic Manifest Broker:	Not reported
Receive Date:	2011-09-01 00:00:00.0
Handler Name:	KELLER PRODUCTS INC
Federal Waste Generator Description:	Conditionally Exempt Small Quantity Generator
State District Owner:	Not reported
Large Quantity Handler of Universal Waste:	No
Recognized Trader Importer:	No
Recognized Trader Exporter:	No
Spent Lead Acid Battery Importer:	No
Spent Lead Acid Battery Exporter:	No
Current Record:	No
Non Storage Recycler Activity:	Not reported
Electronic Manifest Broker:	Not reported
Receive Date:	2011-09-01 00:00:00.0
Handler Name:	KELLER PRODUCTS INC
Federal Waste Generator Description:	Conditionally Exempt Small Quantity Generator
State District Owner:	Not reported
Large Quantity Handler of Universal Waste:	No
Recognized Trader Importer:	No
Recognized Trader Exporter:	No
Spent Lead Acid Battery Importer:	No
Spent Lead Acid Battery Exporter:	No
Current Record:	No
Non Storage Recycler Activity:	Not reported
Electronic Manifest Broker:	Not reported
Receive Date:	2011-09-01 00:00:00.0
Handler Name:	KELLER PRODUCTS INC
Federal Waste Generator Description:	Conditionally Exempt Small Quantity Generator
State District Owner:	Not reported
Large Quantity Handler of Universal Waste:	No
Recognized Trader Importer:	No
Recognized Trader Exporter:	No
Spent Lead Acid Battery Importer:	No
Spent Lead Acid Battery Exporter:	No
Current Record:	No
Non Storage Recycler Activity:	Not reported

Map ID  
Direction  
Distance  
Elevation

MAP FINDINGS

Site

Database(s)

EDR ID Number  
EPA ID Number

**KELLER PRODUCTS INC (Continued)**

**1000280291**

Electronic Manifest Broker:	Not reported
Receive Date:	2011-09-01 00:00:00.0
Handler Name:	KELLER PRODUCTS INC
Federal Waste Generator Description:	Conditionally Exempt Small Quantity Generator
State District Owner:	Not reported
Large Quantity Handler of Universal Waste:	No
Recognized Trader Importer:	No
Recognized Trader Exporter:	No
Spent Lead Acid Battery Importer:	No
Spent Lead Acid Battery Exporter:	No
Current Record:	No
Non Storage Recycler Activity:	Not reported
Electronic Manifest Broker:	Not reported
Receive Date:	2011-09-01 00:00:00.0
Handler Name:	KELLER PRODUCTS INC
Federal Waste Generator Description:	Conditionally Exempt Small Quantity Generator
State District Owner:	Not reported
Large Quantity Handler of Universal Waste:	No
Recognized Trader Importer:	No
Recognized Trader Exporter:	No
Spent Lead Acid Battery Importer:	No
Spent Lead Acid Battery Exporter:	No
Current Record:	No
Non Storage Recycler Activity:	Not reported
Electronic Manifest Broker:	Not reported
Receive Date:	1985-10-28 00:00:00.0
Handler Name:	KELLER PRODUCTS INC
Federal Waste Generator Description:	Small Quantity Generator
State District Owner:	Not reported
Large Quantity Handler of Universal Waste:	No
Recognized Trader Importer:	No
Recognized Trader Exporter:	No
Spent Lead Acid Battery Importer:	No
Spent Lead Acid Battery Exporter:	No
Current Record:	No
Non Storage Recycler Activity:	Not reported
Electronic Manifest Broker:	Not reported
Receive Date:	2008-01-02 00:00:00.0
Handler Name:	KELLER PRODUCTS INC
Federal Waste Generator Description:	Not a generator, verified
State District Owner:	Not reported
Large Quantity Handler of Universal Waste:	No
Recognized Trader Importer:	No
Recognized Trader Exporter:	No
Spent Lead Acid Battery Importer:	No
Spent Lead Acid Battery Exporter:	No
Current Record:	No
Non Storage Recycler Activity:	Not reported
Electronic Manifest Broker:	Not reported
Receive Date:	2010-12-29 00:00:00.0
Handler Name:	KELLER PRODUCTS INC
Federal Waste Generator Description:	Conditionally Exempt Small Quantity Generator

Map ID  
 Direction  
 Distance  
 Elevation

MAP FINDINGS

Site

Database(s)

EDR ID Number  
 EPA ID Number

**KELLER PRODUCTS INC (Continued)**

**1000280291**

State District Owner: Not reported  
 Large Quantity Handler of Universal Waste: No  
 Recognized Trader Importer: No  
 Recognized Trader Exporter: No  
 Spent Lead Acid Battery Importer: No  
 Spent Lead Acid Battery Exporter: No  
 Current Record: No  
 Non Storage Recycler Activity: Not reported  
 Electronic Manifest Broker: Not reported

Receive Date: 2013-12-11 00:00:00  
 Handler Name: KELLER PRODUCTS INC  
 Federal Waste Generator Description: Not a generator, verified  
 State District Owner: Not reported  
 Large Quantity Handler of Universal Waste: No  
 Recognized Trader Importer: No  
 Recognized Trader Exporter: No  
 Spent Lead Acid Battery Importer: No  
 Spent Lead Acid Battery Exporter: No  
 Current Record: Yes  
 Non Storage Recycler Activity: Not reported  
 Electronic Manifest Broker: Not reported

List of NAICS Codes and Descriptions:

NAICS Code: 321918  
 NAICS Description: OTHER MILLWORK (INCLUDING FLOORING)

NAICS Code: 326199  
 NAICS Description: ALL OTHER PLASTICS PRODUCT MANUFACTURING

Facility Has Received Notices of Violations:

Violations: No Violations Found

Evaluation Action Summary:

Evaluations: No Evaluations Found

**AA174**  
**SE**  
**1/8-1/4**  
**0.126 mi.**  
**666 ft.**

**T J MAXX PLAZA**  
**933 S WILLOW ST**  
**MANCHESTER, NH**  
**Site 2 of 9 in cluster AA**

**NH SHWS S113664126**  
**NH LUST N/A**  
**NH LAST**  
**NH ALLSITES**

**Relative:**  
**Higher**  
**Actual:**  
**227 ft.**

**SHWS:**  
 Name: T J MAXX PLAZA  
 Address: 933 S WILLOW ST  
 City,State,Zip: MANCHESTER, NH  
 Facility ID: 199706044  
 Proj Type: HAZWASTE  
**Project Manager: CLOSED**  
**Project Site Description: HAZARDOUS WASTE DISCHARGE PROJECT**  
**Expired Date: Not reported**

**LUST:**  
 Name: MAVERICK GAS & CONVENIENCE  
 Address: 9 WILLOW ST



Map ID  
Direction  
Distance  
Elevation

MAP FINDINGS

Site

Database(s)

EDR ID Number  
EPA ID Number

**T J MAXX PLAZA (Continued)**

**S113664126**

City,State,Zip: MANCHESTER, NH  
Facility ID: 199405017  
Project Type: LUST  
**Project Manager: CLOSED**  
**Project Site Description: LEAKING UNDERGROUND STORAGE TANK PROJECT**  
**Expired Date: Not reported**

LAST:

Name: MAVERICK GAS & CONVENIENCE  
Address: 9 WILLOW ST  
City,State,Zip: MANCHESTER, NH  
Facility ID: 199405017  
Project Type: LAST  
**Project Manager: FARGO**  
**Project Site Description: LEAKING BULK STORAGE FAC. CONTAINING MOTOR FUEL**  
**Expired Date: 06/09/2021**

ALLSITES:

Name: T J MAXX PLAZA  
Address: 933 S WILLOW ST  
City,State,Zip: MANCHESTER, NH  
Facility ID: 199706044  
Project Type: IRSPILL  
Project Description: INITIAL RESPONSE SPILL (IMMEDIATELY CLEANED UP)  
Project Manager: CLOSED  
Expiration Date: Not reported

---

**AA175 MAVERICK GAS & CONVENIENCE**  
**SE 9 WILLOW ST**  
**1/8-1/4 MANCHESTER, NH**  
**0.126 mi.**  
**666 ft. Site 3 of 9 in cluster AA**

**NH UST U004251976**  
**N/A**

**Relative:**  
**Higher**  
**Actual:**  
**227 ft.**

UST:  
Name: MAVERICK GAS & CONVENIENCE  
Address: 9 WILLOW ST  
City: MANCHESTER  
Facility ID: 111898  
Facility Type: GAS STATION  
Site Number: 199405017  
Owner Name: TANVEER AKHTER  
Owner Type: COMMERCIAL/RESIDENTIAL  
Owner Title: TANVEER AKHTER  
Owner Address: 15 WILLOW ST  
Owner Address2: Not reported  
Owner City,St,Zip: MANCHESTER, NH 03101  
Manager Name: TANVEER AKHTER  
Manager Title: OWNER  
  
Tank ID: 1  
Status: INACTIVE  
Capacity (gal): 3000  
Temporary Closed Date: Not reported  
Tank Filled Removed: Not reported  
Compartment: NO  
Tank Diameter In Inches: Not reported  
Construction Material Comments: Not reported

Map ID  
Direction  
Distance  
Elevation

MAP FINDINGS

Site

Database(s)

EDR ID Number  
EPA ID Number

**MAVERICK GAS & CONVENIENCE (Continued)**

**U004251976**

Meets Dec 22 2015 Deadline: Not reported  
Leak Line Detection: Not reported  
Leak Line Detection Installed Date: Not reported  
Leak Line Detection Test Pass Fail: Not reported  
Drop Tube Pass Fail: PASS  
Drain Valve Replaced Date: Not reported  
Dry Beak Installed Date: Not reported  
Inv Monitor Review Date: Not reported  
Dispenser Pan: Not reported  
Overfill Length In Inches: Not reported  
Release Detection (RD) Tank Type: NONE LISTED  
RD Tank Type Installed Date: Not reported  
RD Tank Type Tested Date: Not reported  
RD Tank Type Test Pass Fail: Not reported  
RD Piping Type: NONE  
RD Piping Installed Date: Not reported  
RD Piping Tested Date: Not reported  
RD Piping Test Pass Fail: Not reported  
Corrosion Protection (CP) Tank: Not reported  
CP Tank Installed Date: Not reported  
CP Tank Tested Date: Not reported  
CP Tank Test Pass Fail: Not reported  
CP Piping: Not reported  
CP Piping Installed Date: Not reported  
CP Piping Tested Date: Not reported  
CP Piping Test Pass Fail: Not reported  
CP Fitting: Not reported  
CP Fitting Installed Date: Not reported  
CP Fitting Tested Date: Not reported  
CP Fitting Test Pass Fail: Not reported  
CP Log Date: Not reported  
Tank Tightness Test Pass Fail: Not reported  
Piping Tightness Test Date: Not reported  
Piping Tightness Test Pass Fail: Not reported  
Piping Material Comments: Not reported  
Install Date: 11/11/1911  
Last Test: Not reported  
Spill Installed: Not reported  
Overfill: Not reported  
Line Leak Detection: Not reported  
Permanent Closure: 01/01/1989  
Tank Material: STEEL - BARE/GALV  
Closure Date: Not reported  
Tank Secondary: NO  
Product Stored: GASOLINE  
Overfill Type: Not reported  
Pipe Secondary: NO  
Pipe Material: UNKNOWN  
Pipe System: Not reported

Tank ID: 2  
Status: INACTIVE  
Capacity (gal): 3000  
Temporary Closed Date: Not reported  
Tank Filled Removed: Not reported  
Compartment: NO

Map ID  
Direction  
Distance  
Elevation

MAP FINDINGS

Site

Database(s)

EDR ID Number  
EPA ID Number

**MAVERICK GAS & CONVENIENCE (Continued)**

**U004251976**

Tank Diameter In Inches: Not reported  
Construction Material Comments: Not reported  
Meets Dec 22 2015 Deadline: Not reported  
Leak Line Detection: Not reported  
Leak Line Detection Installed Date: Not reported  
Leak Line Detection Test Pass Fail: Not reported  
Drop Tube Pass Fail: PASS  
Drain Valve Replaced Date: Not reported  
Dry Beak Installed Date: Not reported  
Inv Monitor Review Date: Not reported  
Dispenser Pan: Not reported  
Overfill Length In Inches: Not reported  
Release Detection (RD) Tank Type: NONE LISTED  
RD Tank Type Installed Date: Not reported  
RD Tank Type Tested Date: Not reported  
RD Tank Type Test Pass Fail: Not reported  
RD Piping Type: NONE  
RD Piping Installed Date: Not reported  
RD Piping Tested Date: Not reported  
RD Piping Test Pass Fail: Not reported  
Corrosion Protection (CP) Tank: Not reported  
CP Tank Installed Date: Not reported  
CP Tank Tested Date: Not reported  
CP Tank Test Pass Fail: Not reported  
CP Piping: Not reported  
CP Piping Installed Date: Not reported  
CP Piping Tested Date: Not reported  
CP Piping Test Pass Fail: Not reported  
CP Fitting: Not reported  
CP Fitting Installed Date: Not reported  
CP Fitting Tested Date: Not reported  
CP Fitting Test Pass Fail: Not reported  
CP Log Date: Not reported  
Tank Tightness Test Pass Fail: Not reported  
Piping Tightness Test Date: Not reported  
Piping Tightness Test Pass Fail: Not reported  
Piping Material Comments: Not reported  
Install Date: 11/11/1911  
Last Test: Not reported  
Spill Installed: Not reported  
Overfill: Not reported  
Line Leak Detection: Not reported  
Permanent Closure: 01/01/1989  
Tank Material: STEEL - BARE/GALV  
Closure Date: Not reported  
Tank Secondary: NO  
Product Stored: GASOLINE  
Overfill Type: Not reported  
Pipe Secondary: NO  
Pipe Material: UNKNOWN  
Pipe System: Not reported

Tank ID: 3  
Status: INACTIVE  
Capacity (gal): 3000  
Temporary Closed Date: Not reported

Map ID  
Direction  
Distance  
Elevation

MAP FINDINGS

Site

Database(s)

EDR ID Number  
EPA ID Number

**MAVERICK GAS & CONVENIENCE (Continued)**

**U004251976**

Tank Filled Removed:	Not reported
Compartment:	NO
Tank Diameter In Inches:	Not reported
Construction Material Comments:	Not reported
Meets Dec 22 2015 Deadline:	Not reported
Leak Line Detection:	Not reported
Leak Line Detection Installed Date:	Not reported
Leak Line Detection Test Pass Fail:	Not reported
Drop Tube Pass Fail:	PASS
Drain Valve Replaced Date:	Not reported
Dry Beak Installed Date:	Not reported
Inv Monitor Review Date:	Not reported
Dispenser Pan:	Not reported
Overfill Length In Inches:	Not reported
Release Detection (RD) Tank Type:	NONE LISTED
RD Tank Type Installed Date:	Not reported
RD Tank Type Tested Date:	Not reported
RD Tank Type Test Pass Fail:	Not reported
RD Piping Type:	NONE
RD Piping Installed Date:	Not reported
RD Piping Tested Date:	Not reported
RD Piping Test Pass Fail:	Not reported
Corrosion Protection (CP) Tank:	Not reported
CP Tank Installed Date:	Not reported
CP Tank Tested Date:	Not reported
CP Tank Test Pass Fail:	Not reported
CP Piping:	Not reported
CP Piping Installed Date:	Not reported
CP Piping Tested Date:	Not reported
CP Piping Test Pass Fail:	Not reported
CP Fitting:	Not reported
CP Fitting Installed Date:	Not reported
CP Fitting Tested Date:	Not reported
CP Fitting Test Pass Fail:	Not reported
CP Log Date:	Not reported
Tank Tightness Test Pass Fail:	Not reported
Piping Tightness Test Date:	Not reported
Piping Tightness Test Pass Fail:	Not reported
Piping Material Comments:	Not reported
Install Date:	11/11/1911
Last Test:	Not reported
Spill Installed:	Not reported
Overfill:	Not reported
Line Leak Detection:	Not reported
Permanent Closure:	01/01/1989
Tank Material:	STEEL - BARE/GALV
Closure Date:	Not reported
Tank Secondary:	NO
Product Stored:	GASOLINE
Overfill Type:	Not reported
Pipe Secondary:	NO
Pipe Material:	UNKNOWN
Pipe System:	Not reported
Tank ID:	4
Status:	INACTIVE

Map ID  
Direction  
Distance  
Elevation

MAP FINDINGS

Site

Database(s)

EDR ID Number  
EPA ID Number

**MAVERICK GAS & CONVENIENCE (Continued)**

**U004251976**

Capacity (gal): 750  
Temporary Closed Date: Not reported  
Tank Filled Removed: Not reported  
Compartment: NO  
Tank Diameter In Inches: Not reported  
Construction Material Comments: Not reported  
Meets Dec 22 2015 Deadline: Not reported  
Leak Line Detection: Not reported  
Leak Line Detection Installed Date: 09/12/1992  
Leak Line Detection Test Pass Fail: Not reported  
Drop Tube Pass Fail: Not reported  
Drain Valve Replaced Date: Not reported  
Dry Beak Installed Date: Not reported  
Inv Monitor Review Date: Not reported  
Dispenser Pan: Not reported  
Overfill Length In Inches: Not reported  
Release Detection (RD) Tank Type: NONE LISTED  
RD Tank Type Installed Date: Not reported  
RD Tank Type Tested Date: Not reported  
RD Tank Type Test Pass Fail: Not reported  
RD Piping Type: NONE  
RD Piping Installed Date: Not reported  
RD Piping Tested Date: Not reported  
RD Piping Test Pass Fail: Not reported  
Corrosion Protection (CP) Tank: Not reported  
CP Tank Installed Date: Not reported  
CP Tank Tested Date: Not reported  
CP Tank Test Pass Fail: Not reported  
CP Piping: Not reported  
CP Piping Installed Date: Not reported  
CP Piping Tested Date: Not reported  
CP Piping Test Pass Fail: Not reported  
CP Fitting: Not reported  
CP Fitting Installed Date: Not reported  
CP Fitting Tested Date: Not reported  
CP Fitting Test Pass Fail: Not reported  
CP Log Date: Not reported  
Tank Tightness Test Pass Fail: Not reported  
Piping Tightness Test Date: Not reported  
Piping Tightness Test Pass Fail: Not reported  
Piping Material Comments: Not reported  
Install Date: 11/11/1911  
Last Test: Not reported  
Spill Installed: Not reported  
Overfill: 09/12/1992  
Line Leak Detection: Not reported  
Permanent Closure: 04/22/1991  
Tank Material: STEEL - BARE/GALV  
Closure Date: Not reported  
Tank Secondary: NO  
Product Stored: DIESEL FUEL  
Overfill Type: Not reported  
Pipe Secondary: NO  
Pipe Material: UNKNOWN  
Pipe System: Not reported

Map ID  
Direction  
Distance  
Elevation

MAP FINDINGS

Site

Database(s)

EDR ID Number  
EPA ID Number

**MAVERICK GAS & CONVENIENCE (Continued)**

**U004251976**

Tank ID: 5  
Status: INACTIVE  
Capacity (gal): 500  
Temporary Closed Date: Not reported  
Tank Filled Removed: Not reported  
Compartment: NO  
Tank Diameter In Inches: Not reported  
Construction Material Comments: Not reported  
Meets Dec 22 2015 Deadline: Not reported  
Leak Line Detection: Not reported  
Leak Line Detection Installed Date: 09/12/1992  
Leak Line Detection Test Pass Fail: Not reported  
Drop Tube Pass Fail: Not reported  
Drain Valve Replaced Date: Not reported  
Dry Beak Installed Date: Not reported  
Inv Monitor Review Date: Not reported  
Dispenser Pan: Not reported  
Overfill Length In Inches: Not reported  
Release Detection (RD) Tank Type: NONE LISTED  
RD Tank Type Installed Date: Not reported  
RD Tank Type Tested Date: Not reported  
RD Tank Type Test Pass Fail: Not reported  
RD Piping Type: NONE  
RD Piping Installed Date: Not reported  
RD Piping Tested Date: Not reported  
RD Piping Test Pass Fail: Not reported  
Corrosion Protection (CP) Tank: Not reported  
CP Tank Installed Date: Not reported  
CP Tank Tested Date: Not reported  
CP Tank Test Pass Fail: Not reported  
CP Piping: Not reported  
CP Piping Installed Date: Not reported  
CP Piping Tested Date: Not reported  
CP Piping Test Pass Fail: Not reported  
CP Fitting: Not reported  
CP Fitting Installed Date: Not reported  
CP Fitting Tested Date: Not reported  
CP Fitting Test Pass Fail: Not reported  
CP Log Date: Not reported  
Tank Tightness Test Pass Fail: Not reported  
Piping Tightness Test Date: Not reported  
Piping Tightness Test Pass Fail: Not reported  
Piping Material Comments: Not reported  
Install Date: 11/11/1911  
Last Test: Not reported  
Spill Installed: Not reported  
Overfill: 09/12/1992  
Line Leak Detection: Not reported  
Permanent Closure: 01/01/1989  
Tank Material: STEEL - BARE/GALV  
Closure Date: Not reported  
Tank Secondary: NO  
Product Stored: USED / WASTE OIL  
Overfill Type: Not reported  
Pipe Secondary: NO  
Pipe Material: UNKNOWN  
Pipe System: Not reported

Map ID  
Direction  
Distance  
Elevation

MAP FINDINGS

Site

Database(s)

EDR ID Number  
EPA ID Number

**MAVERICK GAS & CONVENIENCE (Continued)**

**U004251976**

Tank ID:	6
Status:	INACTIVE
Capacity (gal):	500
Temporary Closed Date:	Not reported
Tank Filled Removed:	Not reported
Compartment:	NO
Tank Diameter In Inches:	Not reported
Construction Material Comments:	Not reported
Meets Dec 22 2015 Deadline:	Not reported
Leak Line Detection:	Not reported
Leak Line Detection Installed Date:	Not reported
Leak Line Detection Test Pass Fail:	Not reported
Drop Tube Pass Fail:	Not reported
Drain Valve Replaced Date:	Not reported
Dry Beak Installed Date:	Not reported
Inv Monitor Review Date:	Not reported
Dispenser Pan:	Not reported
Overfill Length In Inches:	Not reported
Release Detection (RD) Tank Type:	NONE LISTED
RD Tank Type Installed Date:	Not reported
RD Tank Type Tested Date:	Not reported
RD Tank Type Test Pass Fail:	Not reported
RD Piping Type:	NONE
RD Piping Installed Date:	Not reported
RD Piping Tested Date:	Not reported
RD Piping Test Pass Fail:	Not reported
Corrosion Protection (CP) Tank:	Not reported
CP Tank Installed Date:	Not reported
CP Tank Tested Date:	Not reported
CP Tank Test Pass Fail:	Not reported
CP Piping:	Not reported
CP Piping Installed Date:	Not reported
CP Piping Tested Date:	Not reported
CP Piping Test Pass Fail:	Not reported
CP Fitting:	Not reported
CP Fitting Installed Date:	Not reported
CP Fitting Tested Date:	Not reported
CP Fitting Test Pass Fail:	Not reported
CP Log Date:	Not reported
Tank Tightness Test Pass Fail:	Not reported
Piping Tightness Test Date:	Not reported
Piping Tightness Test Pass Fail:	Not reported
Piping Material Comments:	Not reported
Install Date:	11/11/1911
Last Test:	Not reported
Spill Installed:	Not reported
Overfill:	Not reported
Line Leak Detection:	Not reported
Permanent Closure:	04/22/1991
Tank Material:	STEEL - BARE/GALV
Closure Date:	Not reported
Tank Secondary:	NO
Product Stored:	#2 HEATING OIL
Overfill Type:	Not reported
Pipe Secondary:	NO
Pipe Material:	UNKNOWN
Pipe System:	Not reported

Map ID  
Direction  
Distance  
Elevation

MAP FINDINGS

Site

Database(s)

EDR ID Number  
EPA ID Number

**MAVERICK GAS & CONVENIENCE (Continued)**

**U004251976**

Tank ID: 7A  
Status: ACTIVE  
Capacity (gal): 13000  
Temporary Closed Date: Not reported  
Tank Filled Removed: Not reported  
Compartment: YES  
Tank Diameter In Inches: 120  
Construction Material Comments: Not reported  
Meets Dec 22 2015 Deadline: YES  
Leak Line Detection: RED JACKET  
Leak Line Detection Installed Date: 12/15/2015  
Leak Line Detection Test Pass Fail: PASS  
Drop Tube Pass Fail: PASS  
Drain Valve Replaced Date: Not reported  
Dry Beak Installed Date: Not reported  
Inv Monitor Review Date: Not reported  
Dispenser Pan: Y  
Overfill Length In Inches: 13  
Release Detection (RD) Tank Type: VEEDER ROOT  
RD Tank Type Installed Date: 03/01/1993  
RD Tank Type Tested Date: 08/19/2020  
RD Tank Type Test Pass Fail: PASS  
RD Piping Type: VEEDER ROOT  
RD Piping Installed Date: 03/01/1993  
RD Piping Tested Date: 08/20/2020  
RD Piping Test Pass Fail: PASS  
Corrosion Protection (CP) Tank: Not reported  
CP Tank Installed Date: Not reported  
CP Tank Tested Date: Not reported  
CP Tank Test Pass Fail: Not reported  
CP Piping: Not reported  
CP Piping Installed Date: Not reported  
CP Piping Tested Date: Not reported  
CP Piping Test Pass Fail: Not reported  
CP Fitting: Not reported  
CP Fitting Installed Date: Not reported  
CP Fitting Tested Date: Not reported  
CP Fitting Test Pass Fail: Not reported  
CP Log Date: Not reported  
Tank Tightness Test Pass Fail: PASS  
Piping Tightness Test Date: Not reported  
Piping Tightness Test Pass Fail: Not reported  
Piping Material Comments: APT XP-150-SC/DCT-400 - 12/15  
Install Date: 03/01/1993  
Last Test: 08/19/2020  
Spill Installed: 12/15/2015  
Overfill: 03/01/1993  
Line Leak Detection: 08/19/2020  
Permanent Closure: Not reported  
Tank Material: COMPOSITE  
Closure Date: 09/07/2016  
Tank Secondary: YES  
Product Stored: REGULAR  
Overfill Type: FLOW SHUTOFF - FLAPPER VALVE  
Pipe Secondary: YES  
Pipe Material: PLASTIC PIPING  
Pipe System: PRESSURE



Map ID  
Direction  
Distance  
Elevation

MAP FINDINGS

Site

Database(s)

EDR ID Number  
EPA ID Number

**MAVERICK GAS & CONVENIENCE (Continued)**

**U004251976**

Tank ID: 7B  
Status: ACTIVE  
Capacity (gal): 7000  
Temporary Closed Date: Not reported  
Tank Filled Removed: Not reported  
Compartment: YES  
Tank Diameter In Inches: 120  
Construction Material Comments: Not reported  
Meets Dec 22 2015 Deadline: YES  
Leak Line Detection: RED JACKET  
Leak Line Detection Installed Date: 12/15/2015  
Leak Line Detection Test Pass Fail: PASS  
Drop Tube Pass Fail: PASS  
Drain Valve Replaced Date: Not reported  
Dry Beak Installed Date: Not reported  
Inv Monitor Review Date: Not reported  
Dispenser Pan: Y  
Overfill Length In Inches: 17  
Release Detection (RD) Tank Type: VEEDER ROOT  
RD Tank Type Installed Date: 03/01/1993  
RD Tank Type Tested Date: 08/19/2020  
RD Tank Type Test Pass Fail: PASS  
RD Piping Type: VEEDER ROOT  
RD Piping Installed Date: 03/01/1993  
RD Piping Tested Date: 08/19/2020  
RD Piping Test Pass Fail: PASS  
Corrosion Protection (CP) Tank: Not reported  
CP Tank Installed Date: Not reported  
CP Tank Tested Date: Not reported  
CP Tank Test Pass Fail: Not reported  
CP Piping: Not reported  
CP Piping Installed Date: Not reported  
CP Piping Tested Date: Not reported  
CP Piping Test Pass Fail: Not reported  
CP Fitting: Not reported  
CP Fitting Installed Date: Not reported  
CP Fitting Tested Date: Not reported  
CP Fitting Test Pass Fail: Not reported  
CP Log Date: Not reported  
Tank Tightness Test Pass Fail: PASS  
Piping Tightness Test Date: Not reported  
Piping Tightness Test Pass Fail: Not reported  
Piping Material Comments: APT XP-150-SC/DCT-400 - 12/15  
Install Date: 03/01/1993  
Last Test: 08/19/2020  
Spill Installed: 12/15/2015  
Overfill: 03/01/1993  
Line Leak Detection: 08/19/2020  
Permanent Closure: Not reported  
Tank Material: COMPOSITE  
Closure Date: 09/07/2016  
Tank Secondary: YES  
Product Stored: SUPER  
Overfill Type: FLOW SHUTOFF - FLAPPER VALVE  
Pipe Secondary: YES  
Pipe Material: PLASTIC PIPING  
Pipe System: PRESSURE

Map ID  
Direction  
Distance  
Elevation

MAP FINDINGS

Site

Database(s)

EDR ID Number  
EPA ID Number

AA176  
SE  
1/8-1/4  
0.126 mi.  
666 ft.

MAVERICK GAS & CONVENIENCE  
9 WILLOW ST  
MANCHESTER, NH

NH AST A100428250  
N/A

Site 4 of 9 in cluster AA

Relative:  
Higher

AST:

Actual:  
227 ft.

Facility ID: 0000062  
Manager Title: REP  
Site Number: 199405017  
Manager Name: CHARLES W LORDEN  
Tank Number: 1  
Status: INACTIVE  
Date Install: 01/01/1911  
Capacity: 15000  
Closure Date: 06/30/2003  
Pipe Secondary: YES  
Capacity Comments: Not reported  
Permanent Closed Date: 02/25/2003  
Tank Secondary: YES-UNSPECIFIED  
Substance Store: #6 HEATING OIL  
Compartment: N  
Construction Material Comments: Not reported  
Leak Line Detection: Not reported  
Leak Line Detection Installed Date: Not reported  
Leak Line Detection Test Pass Fail: Not reported  
RD Tank Type Installed Date: Not reported  
RD Tank Type Tested Date: Not reported  
RD Piping Type: Not reported  
RD Piping Installed Date: Not reported  
Release Detection (RD) Tank Type: Not reported  
RD Piping Tested Date: Not reported  
RD Piping Test Pass Fail: Not reported  
RD Tank Type Test Pass Fail: Not reported  
Interstitial Monitoring: Not reported  
High Level Alarm: Not reported  
High Level Alarm Sensor Tested Date: Not reported  
High Level Alarm Sensor Test Pass Fail: Not reported  
Fill Remove: Not reported  
Overfill Shutoff: Not reported  
Overfill Shutoff Test Date: Not reported  
Overfill Shutoff Pass Fail: Not reported  
Proper Labelling: Not reported  
Last Internal Inspection Date: Not reported  
Inspection Results: Not reported  
Next Internal Inspection Date: Not reported  
Gauge Type: Not reported  
Tank Wholly Aboveground On Cradles: Not reported  
Tank Cathodic Protection Last Test Date: Not reported  
Piping Location: ABOVE GROUND  
Piping Material: GALVANIZED STEEL  
Piping Material Comments: Not reported  
Piping System: Not reported  
Piping Cathodic Protection: Not reported  
Piping Cathodic Protection Last Test Date: Not reported  
Tank Cathodic Protection: Not reported  
Tank Material: UNKNOWN

Owner:

Facility ID: 0000062

Map ID  
Direction  
Distance  
Elevation

MAP FINDINGS

Site

Database(s)

EDR ID Number  
EPA ID Number

**MAVERICK GAS & CONVENIENCE (Continued)**

**A100428250**

Site Number: 199405017  
Owner Name: LAFAYETTE PETROLEUM  
Owner Address: 15 WILLOW ST  
Owner Address 2: Not reported  
Owner State: NH  
Owner City: MANCHESTER  
Owner Zip: 03105  
Facility Type: PETROLEUM DISTRIBUTOR  
Owner Type: COMMERCIAL/RESIDENTIAL  
Owner Title: TANVEER AKHTER

Facility ID: 0000062  
Manager Title: REP  
Site Number: 199405017  
Manager Name: CHARLES W LORDEN  
Tank Number: 2  
Status: INACTIVE  
Date Install: 01/01/1911  
Capacity: 20000  
Closure Date: 06/30/2003  
Pipe Secondary: YES  
Capacity Comments: Not reported  
Permanent Closed Date: 02/25/2003  
Tank Secondary: YES-UNSPECIFIED  
Substance Store: #6 HEATING OIL  
Compartment: N  
Construction Material Comments: Not reported  
Leak Line Detection: Not reported  
Leak Line Detection Installed Date: Not reported  
Leak Line Detection Test Pass Fail: Not reported  
RD Tank Type Installed Date: Not reported  
RD Tank Type Tested Date: Not reported  
RD Piping Type: Not reported  
RD Piping Installed Date: Not reported  
Release Detection (RD) Tank Type: Not reported  
RD Piping Tested Date: Not reported  
RD Piping Test Pass Fail: Not reported  
RD Tank Type Test Pass Fail: Not reported  
Interstitial Monitoring: Not reported  
High Level Alarm: Not reported  
High Level Alarm Sensor Tested Date: Not reported  
High Level Alarm Sensor Test Pass Fail: Not reported  
Fill Remove: Not reported  
Overfill Shutoff: Not reported  
Overfill Shutoff Test Date: Not reported  
Overfill Shutoff Pass Fail: Not reported  
Proper Labelling: Not reported  
Last Internal Inspection Date: Not reported  
Inspection Results: Not reported  
Next Internal Inspection Date: Not reported  
Gauge Type: Not reported  
Tank Wholly Aboveground On Cradles: Not reported  
Tank Cathodic Protection Last Test Date: Not reported  
Piping Location: ABOVE GROUND  
Piping Material: GALVANIZED STEEL  
Piping Material Comments: Not reported

Map ID  
Direction  
Distance  
Elevation

MAP FINDINGS

Site

Database(s)

EDR ID Number  
EPA ID Number

**MAVERICK GAS & CONVENIENCE (Continued)**

**A100428250**

Piping System: Not reported  
Piping Cathodic Protection: Not reported  
Piping Cathodic Protection Last Test Date: Not reported  
Tank Cathodic Protection: Not reported  
Tank Material: UNKNOWN

**Owner:**

Facility ID: 0000062  
Site Number: 199405017  
Owner Name: LAFAYETTE PETROLEUM  
Owner Address: 15 WILLOW ST  
Owner Address 2: Not reported  
Owner State: NH  
Owner City: MANCHESTER  
Owner Zip: 03105  
Facility Type: PETROLEUM DISTRIBUTOR  
Owner Type: COMMERCIAL/RESIDENTIAL  
Owner Title: TANVEER AKHTER

Facility ID: 0000062  
Manager Title: REP  
Site Number: 199405017  
Manager Name: CHARLES W LORDEN  
Tank Number: 3  
Status: INACTIVE  
Date Install: 01/01/1911  
Capacity: 20000  
Closure Date: 06/30/2003  
Pipe Secondary: YES  
Capacity Comments: Not reported  
Permanent Closed Date: 02/25/2003  
Tank Secondary: YES-UNSPECIFIED  
Substance Store: #6 HEATING OIL  
Compartment: N  
Construction Material Comments: Not reported  
Leak Line Detection: Not reported  
Leak Line Detection Installed Date: Not reported  
Leak Line Detection Test Pass Fail: Not reported  
RD Tank Type Installed Date: Not reported  
RD Tank Type Tested Date: Not reported  
RD Piping Type: Not reported  
RD Piping Installed Date: Not reported  
Release Detection (RD) Tank Type: Not reported  
RD Piping Tested Date: Not reported  
RD Piping Test Pass Fail: Not reported  
RD Tank Type Test Pass Fail: Not reported  
Interstitial Monitoring: Not reported  
High Level Alarm: Not reported  
High Level Alarm Sensor Tested Date: Not reported  
High Level Alarm Sensor Test Pass Fail: Not reported  
Fill Remove: Not reported  
Overfill Shutoff: Not reported  
Overfill Shutoff Test Date: Not reported  
Overfill Shutoff Pass Fail: Not reported  
Proper Labelling: Not reported  
Last Internal Inspection Date: Not reported  
Inspection Results: Not reported

Map ID  
Direction  
Distance  
Elevation

MAP FINDINGS

Site

Database(s)

EDR ID Number  
EPA ID Number

**MAVERICK GAS & CONVENIENCE (Continued)**

**A100428250**

Next Internal Inspection Date: Not reported  
Gauge Type: Not reported  
Tank Wholly Aboveground On Cradles: Not reported  
Tank Cathodic Protection Last Test Date: Not reported  
Piping Location: ABOVE GROUND  
Piping Material: GALVANIZED STEEL  
Piping Material Comments: Not reported  
Piping System: Not reported  
Piping Cathodic Protection: Not reported  
Piping Cathodic Protection Last Test Date: Not reported  
Tank Cathodic Protection: Not reported  
Tank Material: UNKNOWN

**Owner:**

Facility ID: 0000062  
Site Number: 199405017  
Owner Name: LAFAYETTE PETROLEUM  
Owner Address: 15 WILLOW ST  
Owner Address 2: Not reported  
Owner State: NH  
Owner City: MANCHESTER  
Owner Zip: 03105  
Facility Type: PETROLEUM DISTRIBUTOR  
Owner Type: COMMERCIAL/RESIDENTIAL  
Owner Title: TANVEER AKHTER

Facility ID: 0000062  
Manager Title: REP  
Site Number: 199405017  
Manager Name: CHARLES W LORDEN  
Tank Number: 4  
Status: INACTIVE  
Date Install: 01/01/1911  
Capacity: 20000  
Closure Date: 06/30/2003  
Pipe Secondary: YES  
Capacity Comments: Not reported  
Permanent Closed Date: 02/25/2003  
Tank Secondary: YES-UNSPECIFIED  
Substance Store: #6 HEATING OIL  
Compartment: N  
Construction Material Comments: Not reported  
Leak Line Detection: Not reported  
Leak Line Detection Installed Date: Not reported  
Leak Line Detection Test Pass Fail: Not reported  
RD Tank Type Installed Date: Not reported  
RD Tank Type Tested Date: Not reported  
RD Piping Type: Not reported  
RD Piping Installed Date: Not reported  
Release Detection (RD) Tank Type: Not reported  
RD Piping Tested Date: Not reported  
RD Piping Test Pass Fail: Not reported  
RD Tank Type Test Pass Fail: Not reported  
Interstitial Monitoring: Not reported  
High Level Alarm: Not reported  
High Level Alarm Sensor Tested Date: Not reported  
High Level Alarm Sensor Test Pass Fail: Not reported

Map ID  
Direction  
Distance  
Elevation

MAP FINDINGS

Site

Database(s)

EDR ID Number  
EPA ID Number

**MAVERICK GAS & CONVENIENCE (Continued)**

**A100428250**

Fill Remove:	Not reported
Overfill Shutoff:	Not reported
Overfill Shutoff Test Date:	Not reported
Overfill Shutoff Pass Fail:	Not reported
Proper Labelling:	Not reported
Last Internal Inspection Date:	Not reported
Inspection Results:	Not reported
Next Internal Inspection Date:	Not reported
Gauge Type:	Not reported
Tank Wholly Aboveground On Cradles:	Not reported
Tank Cathodic Protection Last Test Date:	Not reported
Piping Location:	ABOVE GROUND
Piping Material:	GALVANIZED STEEL
Piping Material Comments:	Not reported
Piping System:	Not reported
Piping Cathodic Protection:	Not reported
Piping Cathodic Protection Last Test Date:	Not reported
Tank Cathodic Protection:	Not reported
Tank Material:	UNKNOWN
Owner:	
Facility ID:	0000062
Site Number:	199405017
Owner Name:	LAFAYETTE PETROLEUM
Owner Address:	15 WILLOW ST
Owner Address 2:	Not reported
Owner State:	NH
Owner City:	MANCHESTER
Owner Zip:	03105
Facility Type:	PETROLEUM DISTRIBUTOR
Owner Type:	COMMERCIAL/RESIDENTIAL
Owner Title:	TANVEER AKHTER
Facility ID:	0000062
Manager Title:	REP
Site Number:	199405017
Manager Name:	CHARLES W LORDEN
Tank Number:	5
Status:	INACTIVE
Date Install:	01/01/1911
Capacity:	20000
Closure Date:	06/30/2003
Pipe Secondary:	YES
Capacity Comments:	Not reported
Permanent Closed Date:	02/25/2003
Tank Secondary:	YES-UNSPECIFIED
Substance Store:	#6 HEATING OIL
Compartment:	N
Construction Material Comments:	Not reported
Leak Line Detection:	Not reported
Leak Line Detection Installed Date:	Not reported
Leak Line Detection Test Pass Fail:	Not reported
RD Tank Type Installed Date:	Not reported
RD Tank Type Tested Date:	Not reported
RD Piping Type:	Not reported
RD Piping Installed Date:	Not reported
Release Detection (RD) Tank Type:	Not reported

Map ID  
Direction  
Distance  
Elevation

MAP FINDINGS

Site

Database(s)

EDR ID Number  
EPA ID Number

**MAVERICK GAS & CONVENIENCE (Continued)**

**A100428250**

RD Piping Tested Date: Not reported  
RD Piping Test Pass Fail: Not reported  
RD Tank Type Test Pass Fail: Not reported  
Interstitial Monitoring: Not reported  
High Level Alarm: Not reported  
High Level Alarm Sensor Tested Date: Not reported  
High Level Alarm Sensor Test Pass Fail: Not reported  
Fill Remove: Not reported  
Overfill Shutoff: Not reported  
Overfill Shutoff Test Date: Not reported  
Overfill Shutoff Pass Fail: Not reported  
Proper Labelling: Not reported  
Last Internal Inspection Date: Not reported  
Inspection Results: Not reported  
Next Internal Inspection Date: Not reported  
Gauge Type: Not reported  
Tank Wholly Aboveground On Cradles: Not reported  
Tank Cathodic Protection Last Test Date: Not reported  
Piping Location: ABOVE GROUND  
Piping Material: GALVANIZED STEEL  
Piping Material Comments: Not reported  
Piping System: Not reported  
Piping Cathodic Protection: Not reported  
Piping Cathodic Protection Last Test Date: Not reported  
Tank Cathodic Protection: Not reported  
Tank Material: UNKNOWN

**Owner:**

Facility ID: 0000062  
Site Number: 199405017  
Owner Name: LAFAYETTE PETROLEUM  
Owner Address: 15 WILLOW ST  
Owner Address 2: Not reported  
Owner State: NH  
Owner City: MANCHESTER  
Owner Zip: 03105  
Facility Type: PETROLEUM DISTRIBUTOR  
Owner Type: COMMERCIAL/RESIDENTIAL  
Owner Title: TANVEER AKHTER

**AA177  
SE  
1/8-1/4  
0.126 mi.  
666 ft.**

**LAFAYETTE PETROLEUM INC  
9 WILLOW ST  
MANCHESTER, NH 03103**

**RCRA NonGen / NLR 1008891074  
NHD510182819**

**Site 5 of 9 in cluster AA**

**Relative:  
Higher  
Actual:  
227 ft.**

RCRA NonGen / NLR:  
Date Form Received by Agency: 2004-01-05 00:00:00.0  
Handler Name: LAFAYETTE PETROLEUM INC  
Handler Address: 9 WILLOW ST  
Handler City,State,Zip: MANCHESTER, NH 03103  
EPA ID: NHD510182819  
Contact Name: BURT FOURNIER  
Contact Address: PO BOX 1238  
Contact City,State,Zip: HYANNIS, MA 02601  
Contact Telephone: 508-775-3711  
Contact Fax: Not reported

Map ID  
 Direction  
 Distance  
 Elevation

MAP FINDINGS

Site

Database(s)

EDR ID Number  
 EPA ID Number

**LAFAYETTE PETROLEUM INC (Continued)**

**1008891074**

Contact Email:	Not reported
Contact Title:	Not reported
EPA Region:	01
Land Type:	Private
Federal Waste Generator Description:	Not a generator, verified
Non-Notifier:	Not reported
Biennial Report Cycle:	Not reported
Accessibility:	Not reported
Active Site Indicator:	Not reported
State District Owner:	Not reported
State District:	Not reported
Mailing Address:	PO BOX 1238
Mailing City,State,Zip:	HYANNIS, MA 02601
Owner Name:	Not reported
Owner Type:	Not reported
Operator Name:	Not reported
Operator Type:	Not reported
Short-Term Generator Activity:	No
Importer Activity:	No
Mixed Waste Generator:	No
Transporter Activity:	No
Transfer Facility Activity:	No
Recycler Activity with Storage:	No
Small Quantity On-Site Burner Exemption:	No
Smelting Melting and Refining Furnace Exemption:	No
Underground Injection Control:	No
Off-Site Waste Receipt:	No
Universal Waste Indicator:	No
Universal Waste Destination Facility:	No
Federal Universal Waste:	No
Active Site Fed-Reg Treatment Storage and Disposal Facility:	Not reported
Active Site Converter Treatment storage and Disposal Facility:	Not reported
Active Site State-Reg Treatment Storage and Disposal Facility:	Not reported
Active Site State-Reg Handler:	---
Federal Facility Indicator:	Not reported
Hazardous Secondary Material Indicator:	NN
Sub-Part K Indicator:	Not reported
Commercial TSD Indicator:	No
Treatment Storage and Disposal Type:	Not reported
2018 GPRA Permit Baseline:	Not on the Baseline
2018 GPRA Renewals Baseline:	Not on the Baseline
Permit Renewals Workload Universe:	Not reported
Permit Workload Universe:	Not reported
Permit Progress Universe:	Not reported
Post-Closure Workload Universe:	Not reported
Closure Workload Universe:	Not reported
202 GPRA Corrective Action Baseline:	No
Corrective Action Workload Universe:	No
Subject to Corrective Action Universe:	No
Non-TSDs Where RCRA CA has Been Imposed Universe:	No
TSDs Potentially Subject to CA Under 3004 (u)/(v) Universe:	No
TSDs Only Subject to CA under Discretionary Auth Universe:	No
Corrective Action Priority Ranking:	No NCAPS ranking
Environmental Control Indicator:	No
Institutional Control Indicator:	No
Human Exposure Controls Indicator:	N/A
Groundwater Controls Indicator:	N/A



Map ID  
 Direction  
 Distance  
 Elevation

MAP FINDINGS

Site

Database(s)

EDR ID Number  
 EPA ID Number

**LAFAYETTE PETROLEUM INC (Continued)**

**1008891074**

Operating TSDF Universe:	Not reported
Full Enforcement Universe:	Not reported
Significant Non-Complier Universe:	No
Unaddressed Significant Non-Complier Universe:	No
Addressed Significant Non-Complier Universe:	No
Significant Non-Complier With a Compliance Schedule Universe:	No
Financial Assurance Required:	Not reported
Handler Date of Last Change:	2005-10-20 00:00:00.0
Recognized Trader-Importer:	No
Recognized Trader-Exporter:	No
Importer of Spent Lead Acid Batteries:	No
Exporter of Spent Lead Acid Batteries:	No
Recycler Activity Without Storage:	Not reported
Manifest Broker:	Not reported
Sub-Part P Indicator:	No

Historic Generators:

Receive Date:	2004-01-05 00:00:00.0
Handler Name:	LAFAYETTE PETROLEUM INC
Federal Waste Generator Description:	Not a generator, verified
State District Owner:	Not reported
Large Quantity Handler of Universal Waste:	No
Recognized Trader Importer:	No
Recognized Trader Exporter:	No
Spent Lead Acid Battery Importer:	No
Spent Lead Acid Battery Exporter:	No
Current Record:	Yes
Non Storage Recycler Activity:	Not reported
Electronic Manifest Broker:	Not reported

List of NAICS Codes and Descriptions:

NAICS Codes:	No NAICS Codes Found
--------------	----------------------

Facility Has Received Notices of Violations:

Violations:	No Violations Found
-------------	---------------------

Evaluation Action Summary:

Evaluations:	No Evaluations Found
--------------	----------------------

**AA178**  
**SE**  
**1/8-1/4**  
**0.130 mi.**  
**684 ft.**

**RITE AID 10275**  
**50 S WILLOW ST**  
**MANCHESTER, NH 03103**  
**Site 6 of 9 in cluster AA**

**RCRA NonGen / NLR**  
**FINDS**  
**ECHO**  
**RI MANIFEST**

**1004750351**  
**NHD510166762**

**Relative:**  
**Higher**  
**Actual:**  
**226 ft.**

RCRA NonGen / NLR:	
Date Form Received by Agency:	2020-04-13 00:00:00.0
Handler Name:	RITE AID 10275
Handler Address:	50 S WILLOW ST
Handler City,State,Zip:	MANCHESTER, NH 03103
EPA ID:	NHD510166762
Contact Name:	JOSEPH CHEST
Contact Address:	Not reported
Contact City,State,Zip:	Not reported

Map ID  
 Direction  
 Distance  
 Elevation

MAP FINDINGS

Site

Database(s)

EDR ID Number  
 EPA ID Number

**RITE AID 10275 (Continued)**

**1004750351**

Contact Telephone:	717-975-8643
Contact Fax:	Not reported
Contact Email:	Not reported
Contact Title:	Not reported
EPA Region:	01
Land Type:	Private
Federal Waste Generator Description:	Not a generator, verified
Non-Notifier:	Not reported
Biennial Report Cycle:	Not reported
Accessibility:	Not reported
Active Site Indicator:	Not reported
State District Owner:	Not reported
State District:	Not reported
Mailing Address:	30 HUNTER LN
Mailing City,State,Zip:	CAMP HILL, PA 17011
Owner Name:	MACADEM BAY INC
Owner Type:	Private
Operator Name:	MAXI DRUG NORTH
Operator Type:	Private
Short-Term Generator Activity:	No
Importer Activity:	No
Mixed Waste Generator:	No
Transporter Activity:	No
Transfer Facility Activity:	No
Recycler Activity with Storage:	No
Small Quantity On-Site Burner Exemption:	No
Smelting Melting and Refining Furnace Exemption:	No
Underground Injection Control:	No
Off-Site Waste Receipt:	No
Universal Waste Indicator:	No
Universal Waste Destination Facility:	No
Federal Universal Waste:	No
Active Site Fed-Reg Treatment Storage and Disposal Facility:	Not reported
Active Site Converter Treatment storage and Disposal Facility:	Not reported
Active Site State-Reg Treatment Storage and Disposal Facility:	Not reported
Active Site State-Reg Handler:	---
Federal Facility Indicator:	Not reported
Hazardous Secondary Material Indicator:	N
Sub-Part K Indicator:	Not reported
Commercial TSD Indicator:	No
Treatment Storage and Disposal Type:	Not reported
2018 GPRA Permit Baseline:	Not on the Baseline
2018 GPRA Renewals Baseline:	Not on the Baseline
Permit Renewals Workload Universe:	Not reported
Permit Workload Universe:	Not reported
Permit Progress Universe:	Not reported
Post-Closure Workload Universe:	Not reported
Closure Workload Universe:	Not reported
202 GPRA Corrective Action Baseline:	No
Corrective Action Workload Universe:	No
Subject to Corrective Action Universe:	No
Non-TSDFs Where RCRA CA has Been Imposed Universe:	No
TSDFs Potentially Subject to CA Under 3004 (u)/(v) Universe:	No
TSDFs Only Subject to CA under Discretionary Auth Universe:	No
Corrective Action Priority Ranking:	No NCAPS ranking
Environmental Control Indicator:	No
Institutional Control Indicator:	No

Map ID  
Direction  
Distance  
Elevation

MAP FINDINGS

Site

Database(s)

EDR ID Number  
EPA ID Number

**RITE AID 10275 (Continued)**

**1004750351**

Human Exposure Controls Indicator:	N/A
Groundwater Controls Indicator:	N/A
Operating TSD Universe:	Not reported
Full Enforcement Universe:	Not reported
Significant Non-Complier Universe:	No
Unaddressed Significant Non-Complier Universe:	No
Addressed Significant Non-Complier Universe:	No
Significant Non-Complier With a Compliance Schedule Universe:	No
Financial Assurance Required:	Not reported
Handler Date of Last Change:	2020-06-26 08:00:15.0
Recognized Trader-Importer:	No
Recognized Trader-Exporter:	No
Importer of Spent Lead Acid Batteries:	No
Exporter of Spent Lead Acid Batteries:	No
Recycler Activity Without Storage:	No
Manifest Broker:	No
Sub-Part P Indicator:	No

Hazardous Waste Summary:

Waste Code:	D001
Waste Description:	IGNITABLE WASTE
Waste Code:	D002
Waste Description:	CORROSIVE WASTE
Waste Code:	D004
Waste Description:	ARSENIC
Waste Code:	D005
Waste Description:	BARIUM
Waste Code:	D006
Waste Description:	CADMIUM
Waste Code:	D007
Waste Description:	CHROMIUM
Waste Code:	D008
Waste Description:	LEAD
Waste Code:	D009
Waste Description:	MERCURY
Waste Code:	D010
Waste Description:	SELENIUM
Waste Code:	D011
Waste Description:	SILVER
Waste Code:	D016
Waste Description:	2,4-D (2,4-DICHLOROPHENOXYACETIC ACID)
Waste Code:	D018
Waste Description:	BENZENE
Waste Code:	D024

Map ID  
Direction  
Distance  
Elevation

MAP FINDINGS

Site

Database(s)

EDR ID Number  
EPA ID Number

**RITE AID 10275 (Continued)**

**1004750351**

Waste Description:	M-CRESOL
Waste Code:	D026
Waste Description:	CRESOL
Waste Code:	D027
Waste Description:	1,4-DICHLOROBENZENE
Waste Code:	D028
Waste Description:	1,2-DICHLOROETHANE
Waste Code:	D035
Waste Description:	METHYL ETHYL KETONE
Waste Code:	P001
Waste Description:	2H-1-BENZOPYRAN-2-ONE, 4-HYDROXY-3-(3-OXO-1-PHENYLBUTYL)-, & SALTS, WHEN PRESENT AT CONCENTRATIONS GREATER THAN 0.3% (OR) WARFARIN, & SALTS, WHEN PRESENT AT CONCENTRATIONS GREATER THAN 0.3%
Waste Code:	P042
Waste Description:	1,2-BENZENEDIOL, 4-[1-HYDROXY-2-(METHYLAMINO)ETHYL]-, (R)- (OR) EPINEPHRINE
Waste Code:	P075
Waste Description:	NICOTINE, & SALTS (OR) PYRIDINE, 3-(1-METHYL-2-PYRROLIDINYL)-,(S)-, & SALTS
Waste Code:	U002
Waste Description:	2-PROPANONE (I) (OR) ACETONE (I)
Waste Code:	U035
Waste Description:	BENZENE BUTANOIC ACID, 4-[BIS(2-CHLOROETHYL)AMINO]- (OR) CHLORAMBUCIL
Waste Code:	U044
Waste Description:	CHLOROFORM (OR) METHANE, TRICHLORO-
Waste Code:	U058
Waste Description:	2H-1,3,2-OXAZAPHOSPHORIN-2-AMINE, N,N-BIS(2-CHLOROETHYL)TETRAHYDRO-, 2-OXIDE (OR) CYCLOPHOSPHAMIDE
Waste Code:	U072
Waste Description:	BENZENE, 1,4-DICHLORO- (OR) P-DICHLOROBENZENE
Waste Code:	U122
Waste Description:	FORMALDEHYDE
Waste Code:	U129
Waste Description:	CYCLOHEXANE, 1,2,3,4,5,6-HEXACHLORO-, (1ALPHA, 2ALPHA, 3BETA, 4ALPHA, 5ALPHA, 6BETA)- (OR) LINDANE
Waste Code:	U150
Waste Description:	L-PHENYLALANINE, 4-[BIS(2-CHLOROETHYL)AMINO]- (OR) MELPHALAN
Waste Code:	U154
Waste Description:	METHANOL (I) (OR) METHYL ALCOHOL (I)
Waste Code:	U165

Map ID  
Direction  
Distance  
Elevation

MAP FINDINGS

Site

Database(s)

EDR ID Number  
EPA ID Number

**RITE AID 10275 (Continued)**

**1004750351**

Waste Description: NAPHTHALENE

Waste Code: U200  
Waste Description: RESERPINE (OR) YOHIMBAN-16-CARBOXYLIC ACID, 11,17-DIMETHOXY-18-[(3,4,5-TRIMETHOXYBENZOYL)OXY]-, METHYL ESTER, (3BETA, 16BETA, 17ALPHA, 18BETA, 20ALPHA)-

Waste Code: U201  
Waste Description: 1,3-BENZENEDIOL (OR) RESORCINOL

Waste Code: U205  
Waste Description: SELENIUM SULFIDE (OR) SELENIUM SULFIDE SES2 (R,T)

Waste Code: U211  
Waste Description: CARBON TETRACHLORIDE (OR) METHANE, TETRACHLORO-

Waste Code: U240  
Waste Description: 2,4-D, SALTS & ESTERS (OR) ACETIC ACID, (2,4-DICHLOROPHENOXY)-, SALTS & ESTERS (OR) DICHLOROPHENOXYACETIC ACID 2,4-D

Waste Code: U279  
Waste Description: U279

Handler - Owner Operator:

Owner/Operator Indicator: Operator  
Owner/Operator Name: MAXI DRUG NORTH INC  
Legal Status: Private  
Date Became Current: 2002-01-27 00:00:00.  
Date Ended Current: Not reported  
Owner/Operator Address: 50 SERVICE AVE  
Owner/Operator City,State,Zip: WARWICK, RI 02886  
Owner/Operator Telephone: 401-468-2500  
Owner/Operator Telephone Ext: Not reported  
Owner/Operator Fax: Not reported  
Owner/Operator Email: Not reported

Owner/Operator Indicator: Operator  
Owner/Operator Name: RITE AID CORP  
Legal Status: Private  
Date Became Current: 2007-06-04 00:00:00.  
Date Ended Current: Not reported  
Owner/Operator Address: 30 HUNTER LN  
Owner/Operator City,State,Zip: CAMP HILL, PA 17011  
Owner/Operator Telephone: 717-731-6522  
Owner/Operator Telephone Ext: Not reported  
Owner/Operator Fax: Not reported  
Owner/Operator Email: Not reported

Owner/Operator Indicator: Owner  
Owner/Operator Name: MACADAM BAY INC  
Legal Status: Private  
Date Became Current: 2003-01-29 00:00:00.  
Date Ended Current: Not reported  
Owner/Operator Address: 406 C SE 131 ST AVE  
Owner/Operator City,State,Zip: VANCOUVER, WA 98683  
Owner/Operator Telephone: 360-253-9792  
Owner/Operator Telephone Ext: Not reported

Map ID  
Direction  
Distance  
Elevation

MAP FINDINGS

Site

Database(s)

EDR ID Number  
EPA ID Number

**RITE AID 10275 (Continued)**

**1004750351**

Owner/Operator Fax:	Not reported
Owner/Operator Email:	Not reported
Owner/Operator Indicator:	Owner
Owner/Operator Name:	RARED MANCHESTER NH, 11, LLC
Legal Status:	Private
Date Became Current:	2002-01-27 00:00:00.
Date Ended Current:	Not reported
Owner/Operator Address:	P O BOX 708
Owner/Operator City,State,Zip:	WATERVILLE, ME 04903-0708
Owner/Operator Telephone:	207-865-6828
Owner/Operator Telephone Ext:	Not reported
Owner/Operator Fax:	Not reported
Owner/Operator Email:	Not reported
Owner/Operator Indicator:	Owner
Owner/Operator Name:	MACADAM BAY INC
Legal Status:	Private
Date Became Current:	2003-01-29 00:00:00.
Date Ended Current:	Not reported
Owner/Operator Address:	406 C SE 131 ST AVE
Owner/Operator City,State,Zip:	VANCOUVER, WA 98683
Owner/Operator Telephone:	360-253-9792
Owner/Operator Telephone Ext:	Not reported
Owner/Operator Fax:	Not reported
Owner/Operator Email:	Not reported
Owner/Operator Indicator:	Owner
Owner/Operator Name:	MACADAM BAY INC
Legal Status:	Private
Date Became Current:	2003-01-29 00:00:00.
Date Ended Current:	Not reported
Owner/Operator Address:	406 C SE 131 ST AVE
Owner/Operator City,State,Zip:	VANCOUVER, WA 98683
Owner/Operator Telephone:	360-253-9792
Owner/Operator Telephone Ext:	Not reported
Owner/Operator Fax:	Not reported
Owner/Operator Email:	Not reported
Owner/Operator Indicator:	Owner
Owner/Operator Name:	MACADAM BAY INC
Legal Status:	Private
Date Became Current:	2003-01-29 00:00:00.
Date Ended Current:	Not reported
Owner/Operator Address:	406 C SE 131 ST AVE
Owner/Operator City,State,Zip:	VANCOUVER, WA 98683
Owner/Operator Telephone:	360-253-9792
Owner/Operator Telephone Ext:	Not reported
Owner/Operator Fax:	Not reported
Owner/Operator Email:	Not reported
Owner/Operator Indicator:	Owner
Owner/Operator Name:	RARED MANCHESTE
Legal Status:	Private
Date Became Current:	2002-01-27 00:00:00.
Date Ended Current:	Not reported
Owner/Operator Address:	P O BOX 708

Map ID  
Direction  
Distance  
Elevation

MAP FINDINGS

Site

Database(s)

EDR ID Number  
EPA ID Number

**RITE AID 10275 (Continued)**

**1004750351**

Owner/Operator City,State,Zip: WATERVILLE, ME 04903-0708  
Owner/Operator Telephone: 207-865-6828  
Owner/Operator Telephone Ext: Not reported  
Owner/Operator Fax: Not reported  
Owner/Operator Email: Not reported

Owner/Operator Indicator: Owner  
Owner/Operator Name: MAXI DRUG NORTH  
Legal Status: Private  
Date Became Current: 2007-11-27 00:00:00.  
Date Ended Current: Not reported  
Owner/Operator Address: 30 HUNTER LN  
Owner/Operator City,State,Zip: CAMP HILL, PA 17011  
Owner/Operator Telephone: 717-761-2633  
Owner/Operator Telephone Ext: Not reported  
Owner/Operator Fax: Not reported  
Owner/Operator Email: Not reported

Owner/Operator Indicator: Owner  
Owner/Operator Name: MAXI DRUG NORTH  
Legal Status: Private  
Date Became Current: 2007-11-27 00:00:00.  
Date Ended Current: Not reported  
Owner/Operator Address: 30 HUNTER LN  
Owner/Operator City,State,Zip: CAMP HILL, PA 17011  
Owner/Operator Telephone: 717-761-2633  
Owner/Operator Telephone Ext: Not reported  
Owner/Operator Fax: Not reported  
Owner/Operator Email: Not reported

Owner/Operator Indicator: Owner  
Owner/Operator Name: RARED MANCHESTE  
Legal Status: Private  
Date Became Current: 2002-01-27 00:00:00.  
Date Ended Current: Not reported  
Owner/Operator Address: P O BOX 708  
Owner/Operator City,State,Zip: WATERVILLE, ME 04903-0708  
Owner/Operator Telephone: 207-865-6828  
Owner/Operator Telephone Ext: Not reported  
Owner/Operator Fax: Not reported  
Owner/Operator Email: Not reported

Owner/Operator Indicator: Owner  
Owner/Operator Name: MACADEM BAY INC  
Legal Status: Private  
Date Became Current: 2000-04-17 00:00:00.  
Date Ended Current: Not reported  
Owner/Operator Address: 406 C SE 131ST AVE  
Owner/Operator City,State,Zip: VANCOUVER, WA 98683  
Owner/Operator Telephone: 360-253-9792  
Owner/Operator Telephone Ext: Not reported  
Owner/Operator Fax: Not reported  
Owner/Operator Email: Not reported

Owner/Operator Indicator: Operator  
Owner/Operator Name: MAXI DRUG NORTH INC  
Legal Status: Private

Map ID  
Direction  
Distance  
Elevation

MAP FINDINGS

Site

Database(s)

EDR ID Number  
EPA ID Number

**RITE AID 10275 (Continued)**

**1004750351**

Date Became Current:	2002-01-27 00:00:00.
Date Ended Current:	Not reported
Owner/Operator Address:	50 SERVICE AVE
Owner/Operator City,State,Zip:	WARWICK, RI 02886
Owner/Operator Telephone:	401-468-2500
Owner/Operator Telephone Ext:	Not reported
Owner/Operator Fax:	Not reported
Owner/Operator Email:	Not reported
Owner/Operator Indicator:	Operator
Owner/Operator Name:	MAXI DRUG NORTH INC
Legal Status:	Private
Date Became Current:	2002-01-27 00:00:00.
Date Ended Current:	Not reported
Owner/Operator Address:	50 SERVICE AVE
Owner/Operator City,State,Zip:	WARWICK, RI 02886
Owner/Operator Telephone:	401-468-2500
Owner/Operator Telephone Ext:	Not reported
Owner/Operator Fax:	Not reported
Owner/Operator Email:	Not reported
Owner/Operator Indicator:	Operator
Owner/Operator Name:	RITE AID CORP
Legal Status:	Private
Date Became Current:	2007-06-04 00:00:00.
Date Ended Current:	Not reported
Owner/Operator Address:	30 HUNTER LN
Owner/Operator City,State,Zip:	CAMP HILL, PA 17011
Owner/Operator Telephone:	717-731-6522
Owner/Operator Telephone Ext:	Not reported
Owner/Operator Fax:	Not reported
Owner/Operator Email:	Not reported
Owner/Operator Indicator:	Owner
Owner/Operator Name:	MAXI DRUG NORTH
Legal Status:	Private
Date Became Current:	2007-11-27 00:00:00.
Date Ended Current:	Not reported
Owner/Operator Address:	30 HUNTER LN
Owner/Operator City,State,Zip:	CAMP HILL, PA 17011
Owner/Operator Telephone:	717-761-2633
Owner/Operator Telephone Ext:	Not reported
Owner/Operator Fax:	Not reported
Owner/Operator Email:	Not reported
Owner/Operator Indicator:	Owner
Owner/Operator Name:	MACADAM BAY INC
Legal Status:	Private
Date Became Current:	2003-01-29 00:00:00.
Date Ended Current:	Not reported
Owner/Operator Address:	406 C SE 131 ST AVE
Owner/Operator City,State,Zip:	VANCOUVER, WA 98683
Owner/Operator Telephone:	360-253-9792
Owner/Operator Telephone Ext:	Not reported
Owner/Operator Fax:	Not reported
Owner/Operator Email:	Not reported



Map ID  
Direction  
Distance  
Elevation

MAP FINDINGS

Site

Database(s)

EDR ID Number  
EPA ID Number

**RITE AID 10275 (Continued)**

**1004750351**

Owner/Operator Indicator: Owner  
Owner/Operator Name: RARED MANCHESTER NH, 11, LLC  
Legal Status: Private  
Date Became Current: 2002-01-27 00:00:00.  
Date Ended Current: Not reported  
Owner/Operator Address: P O BOX 708  
Owner/Operator City,State,Zip: WATERVILLE, ME 04903-0708  
Owner/Operator Telephone: 207-865-6828  
Owner/Operator Telephone Ext: Not reported  
Owner/Operator Fax: Not reported  
Owner/Operator Email: Not reported

Owner/Operator Indicator: Owner  
Owner/Operator Name: MACADAM BAY INC  
Legal Status: Private  
Date Became Current: 2003-01-29 00:00:00.  
Date Ended Current: Not reported  
Owner/Operator Address: 406 C SE 131 ST AVE  
Owner/Operator City,State,Zip: VANCOUVER, WA 98683  
Owner/Operator Telephone: 360-253-9792  
Owner/Operator Telephone Ext: Not reported  
Owner/Operator Fax: Not reported  
Owner/Operator Email: Not reported

Owner/Operator Indicator: Owner  
Owner/Operator Name: MACADAM BAY INC  
Legal Status: Private  
Date Became Current: 2003-01-29 00:00:00.  
Date Ended Current: Not reported  
Owner/Operator Address: 406 C SE 131 ST AVE  
Owner/Operator City,State,Zip: VANCOUVER, WA 98683  
Owner/Operator Telephone: 360-253-9792  
Owner/Operator Telephone Ext: Not reported  
Owner/Operator Fax: Not reported  
Owner/Operator Email: Not reported

Owner/Operator Indicator: Owner  
Owner/Operator Name: MACADAM BAY INC  
Legal Status: Private  
Date Became Current: 2003-01-29 00:00:00.  
Date Ended Current: Not reported  
Owner/Operator Address: 406 C SE 131 ST AVE  
Owner/Operator City,State,Zip: VANCOUVER, WA 98683  
Owner/Operator Telephone: 360-253-9792  
Owner/Operator Telephone Ext: Not reported  
Owner/Operator Fax: Not reported  
Owner/Operator Email: Not reported

Owner/Operator Indicator: Owner  
Owner/Operator Name: MACADEM BAY INC  
Legal Status: Private  
Date Became Current: 2000-04-17 00:00:00.  
Date Ended Current: Not reported  
Owner/Operator Address: 406 C SE 131ST AVE  
Owner/Operator City,State,Zip: VANCOUVER, WA 98683  
Owner/Operator Telephone: 360-253-9792  
Owner/Operator Telephone Ext: Not reported

Map ID  
Direction  
Distance  
Elevation

MAP FINDINGS

Site

Database(s)

EDR ID Number  
EPA ID Number

**RITE AID 10275 (Continued)**

**1004750351**

Owner/Operator Fax:	Not reported
Owner/Operator Email:	Not reported
Owner/Operator Indicator:	Operator
Owner/Operator Name:	MAXI DRUG NORTH
Legal Status:	Private
Date Became Current:	2007-11-27 00:00:00.
Date Ended Current:	Not reported
Owner/Operator Address:	30 HUNTER LN
Owner/Operator City,State,Zip:	CAMP HILL, PA 17011
Owner/Operator Telephone:	717-761-2633
Owner/Operator Telephone Ext:	Not reported
Owner/Operator Fax:	Not reported
Owner/Operator Email:	Not reported
Owner/Operator Indicator:	Operator
Owner/Operator Name:	RITE AID CORP
Legal Status:	Private
Date Became Current:	2007-06-04 00:00:00.
Date Ended Current:	Not reported
Owner/Operator Address:	30 HUNTER LN
Owner/Operator City,State,Zip:	CAMP HILL, PA 17011
Owner/Operator Telephone:	717-731-6522
Owner/Operator Telephone Ext:	Not reported
Owner/Operator Fax:	Not reported
Owner/Operator Email:	Not reported
Owner/Operator Indicator:	Operator
Owner/Operator Name:	RITE AID CORP
Legal Status:	Private
Date Became Current:	2007-06-04 00:00:00.
Date Ended Current:	Not reported
Owner/Operator Address:	30 HUNTER LN
Owner/Operator City,State,Zip:	CAMP HILL, PA 17011
Owner/Operator Telephone:	717-731-6522
Owner/Operator Telephone Ext:	Not reported
Owner/Operator Fax:	Not reported
Owner/Operator Email:	Not reported
Owner/Operator Indicator:	Owner
Owner/Operator Name:	RARED MANCHESTE
Legal Status:	Private
Date Became Current:	2002-01-27 00:00:00.
Date Ended Current:	Not reported
Owner/Operator Address:	P O BOX 708
Owner/Operator City,State,Zip:	WATERVILLE, ME 04903-0708
Owner/Operator Telephone:	207-865-6828
Owner/Operator Telephone Ext:	Not reported
Owner/Operator Fax:	Not reported
Owner/Operator Email:	Not reported
Owner/Operator Indicator:	Operator
Owner/Operator Name:	RITE AID CORP
Legal Status:	Private
Date Became Current:	2007-11-27 00:00:00.
Date Ended Current:	Not reported
Owner/Operator Address:	30 HUNTER LN

Map ID  
Direction  
Distance  
Elevation

MAP FINDINGS

Site

Database(s)

EDR ID Number  
EPA ID Number

**RITE AID 10275 (Continued)**

**1004750351**

Owner/Operator City,State,Zip: CAMP HILL, PA 17011  
Owner/Operator Telephone: 717-761-2633  
Owner/Operator Telephone Ext: Not reported  
Owner/Operator Fax: Not reported  
Owner/Operator Email: Not reported

Owner/Operator Indicator: Operator  
Owner/Operator Name: MAXI DRUG NORTH  
Legal Status: Private  
Date Became Current: 2007-11-27 00:00:00.  
Date Ended Current: Not reported  
Owner/Operator Address: 30 HUNTER LN  
Owner/Operator City,State,Zip: CAMP HILL, PA 17011  
Owner/Operator Telephone: 717-761-2633  
Owner/Operator Telephone Ext: Not reported  
Owner/Operator Fax: Not reported  
Owner/Operator Email: Not reported

Owner/Operator Indicator: Owner  
Owner/Operator Name: MACADEM BAY INC  
Legal Status: Private  
Date Became Current: 2000-04-17 00:00:00.  
Date Ended Current: Not reported  
Owner/Operator Address: 406 C SE 131ST AVE  
Owner/Operator City,State,Zip: VANCOUVER, WA 98683  
Owner/Operator Telephone: 360-253-9792  
Owner/Operator Telephone Ext: Not reported  
Owner/Operator Fax: Not reported  
Owner/Operator Email: Not reported

Owner/Operator Indicator: Operator  
Owner/Operator Name: MAXI DRUG NORTH  
Legal Status: Private  
Date Became Current: 2007-11-27 00:00:00.  
Date Ended Current: Not reported  
Owner/Operator Address: 30 HUNTER LN  
Owner/Operator City,State,Zip: CAMP HILL, PA 17011  
Owner/Operator Telephone: 717-761-2633  
Owner/Operator Telephone Ext: Not reported  
Owner/Operator Fax: Not reported  
Owner/Operator Email: Not reported

Owner/Operator Indicator: Operator  
Owner/Operator Name: MAXI DRUG NORTH  
Legal Status: Private  
Date Became Current: 2007-11-27 00:00:00.  
Date Ended Current: Not reported  
Owner/Operator Address: 30 HUNTER LN  
Owner/Operator City,State,Zip: CAMP HILL, PA 17011  
Owner/Operator Telephone: 717-975-8643  
Owner/Operator Telephone Ext: Not reported  
Owner/Operator Fax: Not reported  
Owner/Operator Email: Not reported

Owner/Operator Indicator: Owner  
Owner/Operator Name: RARED MANCHESTER NH, 11, LLC  
Legal Status: Private

Map ID  
Direction  
Distance  
Elevation

MAP FINDINGS

Site

Database(s)

EDR ID Number  
EPA ID Number

**RITE AID 10275 (Continued)**

**1004750351**

Date Became Current:	2002-01-27 00:00:00.
Date Ended Current:	Not reported
Owner/Operator Address:	P O BOX 708
Owner/Operator City,State,Zip:	WATERVILLE, ME 04903-0708
Owner/Operator Telephone:	207-865-6828
Owner/Operator Telephone Ext:	Not reported
Owner/Operator Fax:	Not reported
Owner/Operator Email:	Not reported
Owner/Operator Indicator:	Operator
Owner/Operator Name:	RITE AID CORP
Legal Status:	Private
Date Became Current:	2007-06-04 00:00:00.
Date Ended Current:	Not reported
Owner/Operator Address:	30 HUNTER LN
Owner/Operator City,State,Zip:	CAMP HILL, PA 17011
Owner/Operator Telephone:	717-731-6522
Owner/Operator Telephone Ext:	Not reported
Owner/Operator Fax:	Not reported
Owner/Operator Email:	Not reported
Owner/Operator Indicator:	Operator
Owner/Operator Name:	RITE AID CORP
Legal Status:	Private
Date Became Current:	2007-06-04 00:00:00.
Date Ended Current:	Not reported
Owner/Operator Address:	30 HUNTER LN
Owner/Operator City,State,Zip:	CAMP HILL, PA 17011
Owner/Operator Telephone:	717-731-6522
Owner/Operator Telephone Ext:	Not reported
Owner/Operator Fax:	Not reported
Owner/Operator Email:	Not reported
Owner/Operator Indicator:	Owner
Owner/Operator Name:	RARED MANCHESTER NH, 11, LLC
Legal Status:	Private
Date Became Current:	2002-01-27 00:00:00.
Date Ended Current:	Not reported
Owner/Operator Address:	P O BOX 708
Owner/Operator City,State,Zip:	WATERVILLE, ME 04903-0708
Owner/Operator Telephone:	207-865-6828
Owner/Operator Telephone Ext:	Not reported
Owner/Operator Fax:	Not reported
Owner/Operator Email:	Not reported
Owner/Operator Indicator:	Owner
Owner/Operator Name:	RARED MANCHESTER NH, 11, LLC
Legal Status:	Private
Date Became Current:	2002-01-27 00:00:00.
Date Ended Current:	Not reported
Owner/Operator Address:	P O BOX 708
Owner/Operator City,State,Zip:	WATERVILLE, ME 04903-0708
Owner/Operator Telephone:	207-865-6828
Owner/Operator Telephone Ext:	Not reported
Owner/Operator Fax:	Not reported
Owner/Operator Email:	Not reported

Map ID  
Direction  
Distance  
Elevation

MAP FINDINGS

Site

Database(s)

EDR ID Number  
EPA ID Number

**RITE AID 10275 (Continued)**

**1004750351**

Owner/Operator Indicator: Owner  
Owner/Operator Name: RARED MANCHESTER NH, 11, LLC  
Legal Status: Private  
Date Became Current: 2002-01-27 00:00:00.  
Date Ended Current: Not reported  
Owner/Operator Address: P O BOX 708  
Owner/Operator City,State,Zip: WATERVILLE, ME 04903-0708  
Owner/Operator Telephone: 207-865-6828  
Owner/Operator Telephone Ext: Not reported  
Owner/Operator Fax: Not reported  
Owner/Operator Email: Not reported

Owner/Operator Indicator: Owner  
Owner/Operator Name: MACADAM BAY INC  
Legal Status: Private  
Date Became Current: 2003-01-29 00:00:00.  
Date Ended Current: Not reported  
Owner/Operator Address: 406 C SE 131 ST AVE  
Owner/Operator City,State,Zip: VANCOUVER, WA 98683  
Owner/Operator Telephone: 360-253-9792  
Owner/Operator Telephone Ext: Not reported  
Owner/Operator Fax: Not reported  
Owner/Operator Email: Not reported

Owner/Operator Indicator: Operator  
Owner/Operator Name: RITE AID CORP  
Legal Status: Private  
Date Became Current: 2007-06-04 00:00:00.  
Date Ended Current: Not reported  
Owner/Operator Address: 30 HUNTER LN  
Owner/Operator City,State,Zip: CAMP HILL, PA 17011  
Owner/Operator Telephone: 717-731-6522  
Owner/Operator Telephone Ext: Not reported  
Owner/Operator Fax: Not reported  
Owner/Operator Email: Not reported

Owner/Operator Indicator: Owner  
Owner/Operator Name: RARED MANCHESTER NH, 11, LLC  
Legal Status: Private  
Date Became Current: 2002-01-27 00:00:00.  
Date Ended Current: Not reported  
Owner/Operator Address: P O BOX 708  
Owner/Operator City,State,Zip: WATERVILLE, ME 04903-0708  
Owner/Operator Telephone: 207-865-6828  
Owner/Operator Telephone Ext: Not reported  
Owner/Operator Fax: Not reported  
Owner/Operator Email: Not reported

Owner/Operator Indicator: Owner  
Owner/Operator Name: RARED MANCHESTE  
Legal Status: Private  
Date Became Current: 2002-01-27 00:00:00.  
Date Ended Current: Not reported  
Owner/Operator Address: P O BOX 708  
Owner/Operator City,State,Zip: WATERVILLE, ME 04903-0708  
Owner/Operator Telephone: 207-865-6828  
Owner/Operator Telephone Ext: Not reported

Map ID  
Direction  
Distance  
Elevation

MAP FINDINGS

Site

Database(s)

EDR ID Number  
EPA ID Number

**RITE AID 10275 (Continued)**

**1004750351**

Owner/Operator Fax:	Not reported
Owner/Operator Email:	Not reported
Owner/Operator Indicator:	Operator
Owner/Operator Name:	MAXI DRUG NORTH
Legal Status:	Private
Date Became Current:	2007-11-27 00:00:00.
Date Ended Current:	Not reported
Owner/Operator Address:	30 HUNTER LN
Owner/Operator City,State,Zip:	CAMP HILL, PA 17011
Owner/Operator Telephone:	717-761-2633
Owner/Operator Telephone Ext:	Not reported
Owner/Operator Fax:	Not reported
Owner/Operator Email:	Not reported
Owner/Operator Indicator:	Owner
Owner/Operator Name:	MACADEM BAY INC
Legal Status:	Private
Date Became Current:	2000-04-17 00:00:00.
Date Ended Current:	Not reported
Owner/Operator Address:	406 C SE 131ST AVE
Owner/Operator City,State,Zip:	VANCOUVER, WA 98683
Owner/Operator Telephone:	360-253-9792
Owner/Operator Telephone Ext:	Not reported
Owner/Operator Fax:	Not reported
Owner/Operator Email:	Not reported
Owner/Operator Indicator:	Owner
Owner/Operator Name:	MACADEM BAY INC
Legal Status:	Private
Date Became Current:	2000-04-17 00:00:00.
Date Ended Current:	Not reported
Owner/Operator Address:	406 C SE 131ST AVESUITE 305
Owner/Operator City,State,Zip:	VANCOUVER, WA 98683
Owner/Operator Telephone:	360-253-9792
Owner/Operator Telephone Ext:	Not reported
Owner/Operator Fax:	Not reported
Owner/Operator Email:	Not reported
Owner/Operator Indicator:	Owner
Owner/Operator Name:	RARED MANCHESTER NH, 11, LLC
Legal Status:	Private
Date Became Current:	2002-01-27 00:00:00.
Date Ended Current:	Not reported
Owner/Operator Address:	P O BOX 708
Owner/Operator City,State,Zip:	WATERVILLE, ME 04903-0708
Owner/Operator Telephone:	207-865-6828
Owner/Operator Telephone Ext:	Not reported
Owner/Operator Fax:	Not reported
Owner/Operator Email:	Not reported
Owner/Operator Indicator:	Owner
Owner/Operator Name:	RARED MANCHESTER NH, 11, LLC
Legal Status:	Private
Date Became Current:	2002-01-27 00:00:00.
Date Ended Current:	Not reported
Owner/Operator Address:	P O BOX 708

Map ID  
Direction  
Distance  
Elevation

MAP FINDINGS

Site

Database(s)

EDR ID Number  
EPA ID Number

**RITE AID 10275 (Continued)**

**1004750351**

Owner/Operator City,State,Zip: WATERVILLE, ME 04903-0708  
Owner/Operator Telephone: 207-865-6828  
Owner/Operator Telephone Ext: Not reported  
Owner/Operator Fax: Not reported  
Owner/Operator Email: Not reported

Owner/Operator Indicator: Operator  
Owner/Operator Name: RITE AID CORP  
Legal Status: Private  
Date Became Current: 2007-11-27 00:00:00.  
Date Ended Current: Not reported  
Owner/Operator Address: 30 HUNTER LN  
Owner/Operator City,State,Zip: CAMP HILL, PA 17011  
Owner/Operator Telephone: 717-761-2633  
Owner/Operator Telephone Ext: Not reported  
Owner/Operator Fax: Not reported  
Owner/Operator Email: Not reported

Owner/Operator Indicator: Owner  
Owner/Operator Name: MACADAM BAY INC  
Legal Status: Private  
Date Became Current: 2003-01-29 00:00:00.  
Date Ended Current: Not reported  
Owner/Operator Address: 406 C SE 131 ST AVE  
Owner/Operator City,State,Zip: VANCOUVER, WA 98683  
Owner/Operator Telephone: 360-253-9792  
Owner/Operator Telephone Ext: Not reported  
Owner/Operator Fax: Not reported  
Owner/Operator Email: Not reported

Owner/Operator Indicator: Owner  
Owner/Operator Name: MAXI DRUG NORTH  
Legal Status: Private  
Date Became Current: 2007-11-27 00:00:00.  
Date Ended Current: Not reported  
Owner/Operator Address: 30 HUNTER LN  
Owner/Operator City,State,Zip: CAMP HILL, PA 17011  
Owner/Operator Telephone: 717-761-2633  
Owner/Operator Telephone Ext: Not reported  
Owner/Operator Fax: Not reported  
Owner/Operator Email: Not reported

Owner/Operator Indicator: Owner  
Owner/Operator Name: MACADEM BAY INC  
Legal Status: Private  
Date Became Current: 2000-04-17 00:00:00.  
Date Ended Current: Not reported  
Owner/Operator Address: 406 C SE 131ST AVESUITE 305  
Owner/Operator City,State,Zip: VANCOUVER, WA 98683  
Owner/Operator Telephone: 360-253-9792  
Owner/Operator Telephone Ext: Not reported  
Owner/Operator Fax: Not reported  
Owner/Operator Email: Not reported

Owner/Operator Indicator: Owner  
Owner/Operator Name: RARED MANCHESTER NH, 11, LLC  
Legal Status: Private

Map ID  
Direction  
Distance  
Elevation

MAP FINDINGS

Site

Database(s)

EDR ID Number  
EPA ID Number

**RITE AID 10275 (Continued)**

**1004750351**

Date Became Current:	2002-01-22 00:00:00.
Date Ended Current:	Not reported
Owner/Operator Address:	P O BOX 708
Owner/Operator City,State,Zip:	WATERVILLE, ME 04903
Owner/Operator Telephone:	207-865-6828
Owner/Operator Telephone Ext:	Not reported
Owner/Operator Fax:	Not reported
Owner/Operator Email:	Not reported
Owner/Operator Indicator:	Owner
Owner/Operator Name:	MACADAM BAY INC
Legal Status:	Private
Date Became Current:	2003-01-29 00:00:00.
Date Ended Current:	Not reported
Owner/Operator Address:	406 C SE 131 ST AVE
Owner/Operator City,State,Zip:	VANCOUVER, WA 98683
Owner/Operator Telephone:	360-253-9792
Owner/Operator Telephone Ext:	Not reported
Owner/Operator Fax:	Not reported
Owner/Operator Email:	Not reported
Owner/Operator Indicator:	Owner
Owner/Operator Name:	RARED MANCHESTER NH, 11, LLC
Legal Status:	Private
Date Became Current:	2002-01-27 00:00:00.
Date Ended Current:	Not reported
Owner/Operator Address:	P O BOX 708
Owner/Operator City,State,Zip:	WATERVILLE, ME 04903-0708
Owner/Operator Telephone:	207-865-6828
Owner/Operator Telephone Ext:	Not reported
Owner/Operator Fax:	Not reported
Owner/Operator Email:	Not reported
Owner/Operator Indicator:	Operator
Owner/Operator Name:	RITE AID CORP
Legal Status:	Private
Date Became Current:	2007-06-04 00:00:00.
Date Ended Current:	Not reported
Owner/Operator Address:	30 HUNTER LN
Owner/Operator City,State,Zip:	CAMP HILL, PA 17011
Owner/Operator Telephone:	717-731-6522
Owner/Operator Telephone Ext:	Not reported
Owner/Operator Fax:	Not reported
Owner/Operator Email:	Not reported
Owner/Operator Indicator:	Operator
Owner/Operator Name:	RITE AID CORP
Legal Status:	Private
Date Became Current:	2007-11-27 00:00:00.
Date Ended Current:	Not reported
Owner/Operator Address:	30 HUNTER LN
Owner/Operator City,State,Zip:	CAMP HILL, PA 17011
Owner/Operator Telephone:	717-761-2633
Owner/Operator Telephone Ext:	Not reported
Owner/Operator Fax:	Not reported
Owner/Operator Email:	Not reported



Map ID  
Direction  
Distance  
Elevation

MAP FINDINGS

Site

Database(s)

EDR ID Number  
EPA ID Number

**RITE AID 10275 (Continued)**

**1004750351**

Owner/Operator Indicator: Operator  
Owner/Operator Name: MAXI DRUG NORTH  
Legal Status: Private  
Date Became Current: 2007-11-27 00:00:00.  
Date Ended Current: Not reported  
Owner/Operator Address: 30 HUNTER LN  
Owner/Operator City,State,Zip: CAMP HILL, PA 17011  
Owner/Operator Telephone: 717-975-8643  
Owner/Operator Telephone Ext: Not reported  
Owner/Operator Fax: Not reported  
Owner/Operator Email: Not reported

Owner/Operator Indicator: Owner  
Owner/Operator Name: RARED MANCHESTE  
Legal Status: Private  
Date Became Current: 2002-01-27 00:00:00.  
Date Ended Current: Not reported  
Owner/Operator Address: P O BOX 708  
Owner/Operator City,State,Zip: WATERVILLE, ME 04903-0708  
Owner/Operator Telephone: 207-865-6828  
Owner/Operator Telephone Ext: Not reported  
Owner/Operator Fax: Not reported  
Owner/Operator Email: Not reported

Owner/Operator Indicator: Operator  
Owner/Operator Name: RITE AID CORP  
Legal Status: Private  
Date Became Current: 2007-11-27 00:00:00.  
Date Ended Current: Not reported  
Owner/Operator Address: 30 HUNTER LN  
Owner/Operator City,State,Zip: CAMP HILL, PA 17011  
Owner/Operator Telephone: 717-761-2633  
Owner/Operator Telephone Ext: Not reported  
Owner/Operator Fax: Not reported  
Owner/Operator Email: Not reported

**Historic Generators:**

Receive Date: 2005-09-20 00:00:00.0  
Handler Name: BROOKS PHARMACY 492  
Federal Waste Generator Description: Small Quantity Generator  
State District Owner: Not reported  
Large Quantity Handler of Universal Waste: No  
Recognized Trader Importer: No  
Recognized Trader Exporter: No  
Spent Lead Acid Battery Importer: No  
Spent Lead Acid Battery Exporter: No  
Current Record: No  
Non Storage Recycler Activity: Not reported  
Electronic Manifest Broker: Not reported

Receive Date: 2006-10-02 00:00:00.0  
Handler Name: BROOKS PHARMACY 492  
Federal Waste Generator Description: Small Quantity Generator  
State District Owner: Not reported  
Large Quantity Handler of Universal Waste: No  
Recognized Trader Importer: No  
Recognized Trader Exporter: No

Map ID  
Direction  
Distance  
Elevation

MAP FINDINGS

Site

Database(s)

EDR ID Number  
EPA ID Number

**RITE AID 10275 (Continued)**

**1004750351**

Spent Lead Acid Battery Importer: No  
Spent Lead Acid Battery Exporter: No  
Current Record: No  
Non Storage Recycler Activity: Not reported  
Electronic Manifest Broker: Not reported

Receive Date: 2007-06-03 00:00:00.0  
Handler Name: BROOKS PHARMACY 492  
Federal Waste Generator Description: Not a generator, verified  
State District Owner: Not reported  
Large Quantity Handler of Universal Waste: No  
Recognized Trader Importer: No  
Recognized Trader Exporter: No  
Spent Lead Acid Battery Importer: No  
Spent Lead Acid Battery Exporter: No  
Current Record: No  
Non Storage Recycler Activity: Not reported  
Electronic Manifest Broker: Not reported

Receive Date: 2008-05-20 00:00:00.0  
Handler Name: RITE AID CORP 10275  
Federal Waste Generator Description: Small Quantity Generator  
State District Owner: Not reported  
Large Quantity Handler of Universal Waste: No  
Recognized Trader Importer: No  
Recognized Trader Exporter: No  
Spent Lead Acid Battery Importer: No  
Spent Lead Acid Battery Exporter: No  
Current Record: No  
Non Storage Recycler Activity: Not reported  
Electronic Manifest Broker: Not reported

Receive Date: 2009-02-20 00:00:00.0  
Handler Name: RITE AID CORP 10275  
Federal Waste Generator Description: Small Quantity Generator  
State District Owner: Not reported  
Large Quantity Handler of Universal Waste: No  
Recognized Trader Importer: No  
Recognized Trader Exporter: No  
Spent Lead Acid Battery Importer: No  
Spent Lead Acid Battery Exporter: No  
Current Record: No  
Non Storage Recycler Activity: Not reported  
Electronic Manifest Broker: Not reported

Receive Date: 2009-07-09 00:00:00.0  
Handler Name: RITE AID CORP 10275  
Federal Waste Generator Description: Conditionally Exempt Small Quantity Generator  
State District Owner: Not reported  
Large Quantity Handler of Universal Waste: No  
Recognized Trader Importer: No  
Recognized Trader Exporter: No  
Spent Lead Acid Battery Importer: No  
Spent Lead Acid Battery Exporter: No  
Current Record: No  
Non Storage Recycler Activity: Not reported  
Electronic Manifest Broker: Not reported

Map ID  
Direction  
Distance  
Elevation

MAP FINDINGS

Site

Database(s)

EDR ID Number  
EPA ID Number

**RITE AID 10275 (Continued)**

**1004750351**

Receive Date:	2009-02-20 00:00:00.0
Handler Name:	RITE AID CORP 10275
Federal Waste Generator Description:	Small Quantity Generator
State District Owner:	Not reported
Large Quantity Handler of Universal Waste:	No
Recognized Trader Importer:	No
Recognized Trader Exporter:	No
Spent Lead Acid Battery Importer:	No
Spent Lead Acid Battery Exporter:	No
Current Record:	No
Non Storage Recycler Activity:	Not reported
Electronic Manifest Broker:	Not reported
Receive Date:	2009-07-09 00:00:00.0
Handler Name:	RITE AID CORP 10275
Federal Waste Generator Description:	Conditionally Exempt Small Quantity Generator
State District Owner:	Not reported
Large Quantity Handler of Universal Waste:	No
Recognized Trader Importer:	No
Recognized Trader Exporter:	No
Spent Lead Acid Battery Importer:	No
Spent Lead Acid Battery Exporter:	No
Current Record:	No
Non Storage Recycler Activity:	Not reported
Electronic Manifest Broker:	Not reported
Receive Date:	2014-06-19 00:00:00.0
Handler Name:	RITE AID 10275
Federal Waste Generator Description:	Conditionally Exempt Small Quantity Generator
State District Owner:	Not reported
Large Quantity Handler of Universal Waste:	No
Recognized Trader Importer:	No
Recognized Trader Exporter:	No
Spent Lead Acid Battery Importer:	No
Spent Lead Acid Battery Exporter:	No
Current Record:	No
Non Storage Recycler Activity:	Not reported
Electronic Manifest Broker:	Not reported
Receive Date:	2016-05-13 00:00:00.0
Handler Name:	RITE AID 10275
Federal Waste Generator Description:	Conditionally Exempt Small Quantity Generator
State District Owner:	Not reported
Large Quantity Handler of Universal Waste:	No
Recognized Trader Importer:	No
Recognized Trader Exporter:	No
Spent Lead Acid Battery Importer:	No
Spent Lead Acid Battery Exporter:	No
Current Record:	No
Non Storage Recycler Activity:	Not reported
Electronic Manifest Broker:	Not reported
Receive Date:	2020-04-13 00:00:00.0
Handler Name:	RITE AID 10275
Federal Waste Generator Description:	Not a generator, verified
State District Owner:	Not reported
Large Quantity Handler of Universal Waste:	No

Map ID  
Direction  
Distance  
Elevation

MAP FINDINGS

Site

Database(s)

EDR ID Number  
EPA ID Number

**RITE AID 10275 (Continued)**

**1004750351**

Recognized Trader Importer: No  
Recognized Trader Exporter: No  
Spent Lead Acid Battery Importer: No  
Spent Lead Acid Battery Exporter: No  
Current Record: Yes  
Non Storage Recycler Activity: Not reported  
Electronic Manifest Broker: Not reported

Receive Date: 2001-04-05 00:00:00.0  
Handler Name: BROOKS PHARMACY 492  
Federal Waste Generator Description: Small Quantity Generator  
State District Owner: Not reported  
Large Quantity Handler of Universal Waste: No  
Recognized Trader Importer: No  
Recognized Trader Exporter: No  
Spent Lead Acid Battery Importer: No  
Spent Lead Acid Battery Exporter: No  
Current Record: No  
Non Storage Recycler Activity: Not reported  
Electronic Manifest Broker: Not reported

Receive Date: 2002-01-22 00:00:00.0  
Handler Name: BROOKS PHARMACY 492  
Federal Waste Generator Description: Small Quantity Generator  
State District Owner: Not reported  
Large Quantity Handler of Universal Waste: No  
Recognized Trader Importer: No  
Recognized Trader Exporter: No  
Spent Lead Acid Battery Importer: No  
Spent Lead Acid Battery Exporter: No  
Current Record: No  
Non Storage Recycler Activity: Not reported  
Electronic Manifest Broker: Not reported

Receive Date: 2007-06-04 00:00:00.0  
Handler Name: RITE AID CORP 10275  
Federal Waste Generator Description: Small Quantity Generator  
State District Owner: Not reported  
Large Quantity Handler of Universal Waste: No  
Recognized Trader Importer: No  
Recognized Trader Exporter: No  
Spent Lead Acid Battery Importer: No  
Spent Lead Acid Battery Exporter: No  
Current Record: No  
Non Storage Recycler Activity: Not reported  
Electronic Manifest Broker: Not reported

Receive Date: 2008-07-15 00:00:00.0  
Handler Name: RITE AID CORP 10275  
Federal Waste Generator Description: Small Quantity Generator  
State District Owner: Not reported  
Large Quantity Handler of Universal Waste: No  
Recognized Trader Importer: No  
Recognized Trader Exporter: No  
Spent Lead Acid Battery Importer: No  
Spent Lead Acid Battery Exporter: No  
Current Record: No

Map ID  
Direction  
Distance  
Elevation

MAP FINDINGS

Site

Database(s)

EDR ID Number  
EPA ID Number

**RITE AID 10275 (Continued)**

**1004750351**

Non Storage Recycler Activity:	Not reported
Electronic Manifest Broker:	Not reported
Receive Date:	2011-02-15 00:00:00.0
Handler Name:	RITE AID CORP 10275
Federal Waste Generator Description:	Not a generator, verified
State District Owner:	Not reported
Large Quantity Handler of Universal Waste:	No
Recognized Trader Importer:	No
Recognized Trader Exporter:	No
Spent Lead Acid Battery Importer:	No
Spent Lead Acid Battery Exporter:	No
Current Record:	No
Non Storage Recycler Activity:	Not reported
Electronic Manifest Broker:	Not reported
Receive Date:	2013-01-23 00:00:00.0
Handler Name:	RITE AID 10275
Federal Waste Generator Description:	Conditionally Exempt Small Quantity Generator
State District Owner:	Not reported
Large Quantity Handler of Universal Waste:	No
Recognized Trader Importer:	No
Recognized Trader Exporter:	No
Spent Lead Acid Battery Importer:	No
Spent Lead Acid Battery Exporter:	No
Current Record:	No
Non Storage Recycler Activity:	Not reported
Electronic Manifest Broker:	Not reported
Receive Date:	2013-01-23 00:00:00.0
Handler Name:	RITE AID 10275
Federal Waste Generator Description:	Conditionally Exempt Small Quantity Generator
State District Owner:	Not reported
Large Quantity Handler of Universal Waste:	No
Recognized Trader Importer:	No
Recognized Trader Exporter:	No
Spent Lead Acid Battery Importer:	No
Spent Lead Acid Battery Exporter:	No
Current Record:	No
Non Storage Recycler Activity:	Not reported
Electronic Manifest Broker:	Not reported
Receive Date:	2013-01-23 00:00:00.0
Handler Name:	RITE AID 10275
Federal Waste Generator Description:	Conditionally Exempt Small Quantity Generator
State District Owner:	Not reported
Large Quantity Handler of Universal Waste:	No
Recognized Trader Importer:	No
Recognized Trader Exporter:	No
Spent Lead Acid Battery Importer:	No
Spent Lead Acid Battery Exporter:	No
Current Record:	No
Non Storage Recycler Activity:	Not reported
Electronic Manifest Broker:	Not reported
Receive Date:	2015-03-27 00:00:00.0
Handler Name:	RITE AID 10275

Map ID  
Direction  
Distance  
Elevation

MAP FINDINGS

Site

Database(s)

EDR ID Number  
EPA ID Number

**RITE AID 10275 (Continued)**

**1004750351**

Federal Waste Generator Description: Conditionally Exempt Small Quantity Generator  
State District Owner: Not reported  
Large Quantity Handler of Universal Waste: No  
Recognized Trader Importer: No  
Recognized Trader Exporter: No  
Spent Lead Acid Battery Importer: No  
Spent Lead Acid Battery Exporter: No  
Current Record: No  
Non Storage Recycler Activity: Not reported  
Electronic Manifest Broker: Not reported

Receive Date: 2015-09-10 00:00:00.0

Handler Name: RITE AID 10275

Federal Waste Generator Description: Conditionally Exempt Small Quantity Generator  
State District Owner: Not reported  
Large Quantity Handler of Universal Waste: No  
Recognized Trader Importer: No  
Recognized Trader Exporter: No  
Spent Lead Acid Battery Importer: No  
Spent Lead Acid Battery Exporter: No  
Current Record: No  
Non Storage Recycler Activity: Not reported  
Electronic Manifest Broker: Not reported

Receive Date: 2016-11-30 00:00:00.0

Handler Name: RITE AID 10275

Federal Waste Generator Description: Conditionally Exempt Small Quantity Generator  
State District Owner: Not reported  
Large Quantity Handler of Universal Waste: No  
Recognized Trader Importer: No  
Recognized Trader Exporter: No  
Spent Lead Acid Battery Importer: No  
Spent Lead Acid Battery Exporter: No  
Current Record: No  
Non Storage Recycler Activity: Not reported  
Electronic Manifest Broker: Not reported

Receive Date: 2019-04-10 00:00:00.0

Handler Name: RITE AID 10275

Federal Waste Generator Description: Conditionally Exempt Small Quantity Generator  
State District Owner: Not reported  
Large Quantity Handler of Universal Waste: No  
Recognized Trader Importer: No  
Recognized Trader Exporter: No  
Spent Lead Acid Battery Importer: No  
Spent Lead Acid Battery Exporter: No  
Current Record: No  
Non Storage Recycler Activity: Not reported  
Electronic Manifest Broker: Not reported

List of NAICS Codes and Descriptions:

NAICS Code: 44611  
NAICS Description: PHARMACIES AND DRUG STORES

Facility Has Received Notices of Violations:

Violations: No Violations Found

Map ID  
Direction  
Distance  
Elevation

MAP FINDINGS

Site

Database(s)

EDR ID Number  
EPA ID Number

**RITE AID 10275 (Continued)**

**1004750351**

Evaluation Action Summary:

Evaluations: No Evaluations Found

FINDS:

Registry ID: 110043777874

Click Here:

Environmental Interest/Information System:

RCRAInfo is a national information system that supports the Resource Conservation and Recovery Act (RCRA) program through the tracking of events and activities related to facilities that generate, transport, and treat, store, or dispose of hazardous waste. RCRAInfo allows RCRA program staff to track the notification, permit, compliance, and corrective action activities required under RCRA.

[Click this hyperlink](#) while viewing on your computer to access additional FINDS: detail in the EDR Site Report.

ECHO:

Envid: 1004750351  
Registry ID: 110043777874  
DFR URL: <http://echo.epa.gov/detailed-facility-report?fid=110043777874>  
Name: RITE AID 10275  
Address: 50 S WILLOW ST  
City,State,Zip: MANCHESTER, NH 03103

RI MANIFEST:

Name: BROOKS #0492  
Address: 1 WILLOW ST  
City,State,Zip: MANCHESTER, NH 03103  
EPA Id: NHD510166762  
GEN Cert Date: 3/25/2005  
Manifest Document Number: RIS0104372  
Waste Description: PHOTO FIXER  
TSDf Id: rid040098352  
TSDf Name: Northland Environmental Inc.  
Qty: 20  
WT/Vol Units: G  
TSDf Date: 3/25/2005  
Transporter 2 Id: Not reported  
Item Number: 1456  
Transporter 2 Name: Not reported  
Transporter Name 2: 21ST CENTURY ENV MGT  
Transporter EPAID: RID980906986  
Transporter Receipt Date: 3/25/2005  
Number Of Containers: Not reported  
Container Type: D011  
Waste Code1: Not reported  
Waste Code2: Not reported  
Waste Code3: Not reported  
Waste Code4: Not reported  
Waste Code5: Not reported  
Waste Code6: Not reported  
Fee Exempt Code: Not reported  
Comment: Not reported

Map ID  
Direction  
Distance  
Elevation

MAP FINDINGS

Site

Database(s)

EDR ID Number  
EPA ID Number

**RITE AID 10275 (Continued)**

**1004750351**

Transporter Name 2:	Not reported
Company Permit Number:	Not reported
Year:	Not reported
Quarter:	Not reported
Transporter Contact Name:	Not reported
Transporter Contact Email:	Not reported
Filing Date:	Not reported
Total Fee:	Not reported
Billing Name:	Not reported
Paid Date:	Not reported
Paid Time:	Not reported
Facility Receipt Date:	Not reported
Fee:	Not reported
Manifest Created Date:	Not reported
Manifest Updated Date:	Not reported
<b>RI MANIFEST:</b>	
Transporter Receipt Date:	1/25/2008
Number Of Containers:	Not reported
Container Type:	Not reported
Waste Code1:	D011NHX1
Waste Code2:	Not reported
Waste Code3:	Not reported
Waste Code4:	Not reported
Waste Code5:	Not reported
Waste Code6:	Not reported
Comment:	Not reported
Fee Exempt Code:	Not reported
TSDf Name:	Northland Environmental Inc.
TSDf Id:	rid040098352
Transporter Name 2:	Not reported
Company Permit Number:	Not reported
Year:	Not reported
EPA ID:	NHD510166762
Manifest Docket Number:	003622762JJK
Quarter:	Not reported
Waste Description:	PHOTO FIXER
Transporter Contact Name:	Not reported
Quantity:	15
Transporter Contact Email:	Not reported
WT/Vol Units:	G
Filing Date:	Not reported
Total Fee:	Not reported
Item Number:	75377023
Transporter Name:	21ST CENTURY ENV MGT
Billing Name:	Not reported
Transporter EPA ID:	RID980906986
Date Paid:	Not reported
Time Paid:	Not reported
GEN Cert Date:	1/25/2008
Facility Receipt Date:	Not reported
Fee:	Not reported
Transporter 2 Receipt Date:	Not reported
Manifest Created Date:	Not reported
TSDf Receipt Date:	1/25/2008
Transporter 2 ID:	Not reported
Manifest Updated Date:	Not reported



Map ID  
Direction  
Distance  
Elevation

MAP FINDINGS

Site

Database(s)

EDR ID Number  
EPA ID Number

**RITE AID 10275 (Continued)**

**1004750351**

Transporter Receipt Date: 2/20/2008  
Number Of Containers: Not reported  
Container Type: Not reported  
Waste Code1: D002R004  
Waste Code2: Not reported  
Waste Code3: Not reported  
Waste Code4: Not reported  
Waste Code5: Not reported  
Waste Code6: Not reported  
Comment: Not reported  
Fee Exempt Code: Not reported  
TSDf Name: Northland Environmental Inc.  
TSDf Id: rid040098352  
Transporter Name 2: Not reported  
Company Permit Number: Not reported  
Year: Not reported  
EPA ID: NHD510166762  
Manifest Docket Number: 003630925JJK  
Quarter: Not reported  
Waste Description: BASIC UNUSED PHOTO CHEMICALS  
Transporter Contact Name: Not reported  
Quantity: 100  
Transporter Contact Email: Not reported  
WT/Vol Units: P  
Filing Date: Not reported  
Total Fee: Not reported  
Item Number: 75413153  
Transporter Name: 21ST CENTURY ENV MGT  
Billing Name: Not reported  
Transporter EPA ID: RID980906986  
Date Paid: Not reported  
Time Paid: Not reported  
GEN Cert Date: 2/20/2008  
Facility Receipt Date: Not reported  
Fee: Not reported  
Transporter 2 Receipt Date: Not reported  
Manifest Created Date: Not reported  
TSDf Receipt Date: 2/20/2008  
Transporter 2 ID: Not reported  
Manifest Updated Date: Not reported

Transporter Receipt Date: 1/25/2008  
Number Of Containers: Not reported  
Container Type: Not reported  
Waste Code1: D011NHX1  
Waste Code2: Not reported  
Waste Code3: Not reported  
Waste Code4: Not reported  
Waste Code5: Not reported  
Waste Code6: Not reported  
Comment: Not reported  
Fee Exempt Code: Not reported  
TSDf Name: Northland Environmental Inc.  
TSDf Id: rid040098352  
Transporter Name 2: Not reported  
Company Permit Number: Not reported  
Year: Not reported

Map ID  
Direction  
Distance  
Elevation

MAP FINDINGS

Site

Database(s)

EDR ID Number  
EPA ID Number

**RITE AID 10275 (Continued)**

**1004750351**

EPA ID:	NHD510166762
Manifest Docket Number:	003622762JJK
Quarter:	Not reported
Waste Description:	PHOTO FIXER
Transporter Contact Name:	Not reported
Quantity:	15
Transporter Contact Email:	Not reported
WT/Vol Units:	G
Filing Date:	Not reported
Total Fee:	Not reported
Item Number:	75377023
Transporter Name:	21ST CENTURY ENV MGT
Billing Name:	Not reported
Transporter EPA ID:	RID980906986
Date Paid:	Not reported
Time Paid:	Not reported
GEN Cert Date:	1/25/2008
Facility Receipt Date:	Not reported
Fee:	Not reported
Transporter 2 Receipt Date:	Not reported
Manifest Created Date:	Not reported
TSDf Receipt Date:	1/25/2008
Transporter 2 ID:	Not reported
Manifest Updated Date:	Not reported
Transporter Receipt Date:	2/20/2008
Number Of Containers:	Not reported
Container Type:	Not reported
Waste Code1:	D002R004
Waste Code2:	Not reported
Waste Code3:	Not reported
Waste Code4:	Not reported
Waste Code5:	Not reported
Waste Code6:	Not reported
Comment:	Not reported
Fee Exempt Code:	Not reported
TSDf Name:	Northland Environmental Inc.
TSDf Id:	rid040098352
Transporter Name 2:	Not reported
Company Permit Number:	Not reported
Year:	Not reported
EPA ID:	NHD510166762
Manifest Docket Number:	003630925JJK
Quarter:	Not reported
Waste Description:	BASIC UNUSED PHOTO CHEMICALS
Transporter Contact Name:	Not reported
Quantity:	100
Transporter Contact Email:	Not reported
WT/Vol Units:	P
Filing Date:	Not reported
Total Fee:	Not reported
Item Number:	75413153
Transporter Name:	21ST CENTURY ENV MGT
Billing Name:	Not reported
Transporter EPA ID:	RID980906986
Date Paid:	Not reported
Time Paid:	Not reported

Map ID  
Direction  
Distance  
Elevation

MAP FINDINGS

Site

Database(s)

EDR ID Number  
EPA ID Number

**RITE AID 10275 (Continued)**

**1004750351**

GEN Cert Date:	2/20/2008
Facility Receipt Date:	Not reported
Fee:	Not reported
Transporter 2 Receipt Date:	Not reported
Manifest Created Date:	Not reported
TSDF Receipt Date:	2/20/2008
Transporter 2 ID:	Not reported
Manifest Updated Date:	Not reported
Transporter Receipt Date:	2/20/2008
Number Of Containers:	Not reported
Container Type:	Not reported
Waste Code1:	D002R004
Waste Code2:	Not reported
Waste Code3:	Not reported
Waste Code4:	Not reported
Waste Code5:	Not reported
Waste Code6:	Not reported
Comment:	Not reported
Fee Exempt Code:	Not reported
TSDF Name:	Northland Environmental Inc.
TSDF Id:	rid040098352
Transporter Name 2:	Not reported
Company Permit Number:	Not reported
Year:	Not reported
EPA ID:	NHD510166762
Manifest Docket Number:	003630925JJK
Quarter:	Not reported
Waste Description:	ACIDIC UNUSED PHOTO CHEMICALS
Transporter Contact Name:	Not reported
Quantity:	250
Transporter Contact Email:	Not reported
WT/Vol Units:	P
Filing Date:	Not reported
Total Fee:	Not reported
Item Number:	75413152
Transporter Name:	21ST CENTURY ENV MGT
Billing Name:	Not reported
Transporter EPA ID:	RID980906986
Date Paid:	Not reported
Time Paid:	Not reported
GEN Cert Date:	2/20/2008
Facility Receipt Date:	Not reported
Fee:	Not reported
Transporter 2 Receipt Date:	Not reported
Manifest Created Date:	Not reported
TSDF Receipt Date:	2/20/2008
Transporter 2 ID:	Not reported
Manifest Updated Date:	Not reported
Transporter Receipt Date:	2/20/2008
Number Of Containers:	Not reported
Container Type:	Not reported
Waste Code1:	D002R004
Waste Code2:	Not reported
Waste Code3:	Not reported
Waste Code4:	Not reported

Map ID  
Direction  
Distance  
Elevation

MAP FINDINGS

Site

Database(s)

EDR ID Number  
EPA ID Number

**RITE AID 10275 (Continued)**

**1004750351**

Waste Code5:	Not reported
Waste Code6:	Not reported
Comment:	Not reported
Fee Exempt Code:	Not reported
TSDf Name:	Northland Environmental Inc.
TSDf Id:	rid040098352
Transporter Name 2:	Not reported
Company Permit Number:	Not reported
Year:	Not reported
EPA ID:	NHD510166762
Manifest Docket Number:	003630925JJK
Quarter:	Not reported
Waste Description:	ACIDIC UNUSED PHOTO CHEMICALS
Transporter Contact Name:	Not reported
Quantity:	250
Transporter Contact Email:	Not reported
WT/Vol Units:	P
Filing Date:	Not reported
Total Fee:	Not reported
Item Number:	75413152
Transporter Name:	21ST CENTURY ENV MGT
Billing Name:	Not reported
Transporter EPA ID:	RID980906986
Date Paid:	Not reported
Time Paid:	Not reported
GEN Cert Date:	2/20/2008
Facility Receipt Date:	Not reported
Fee:	Not reported
Transporter 2 Receipt Date:	Not reported
Manifest Created Date:	Not reported
TSDf Receipt Date:	2/20/2008
Transporter 2 ID:	Not reported
Manifest Updated Date:	Not reported
Transporter Receipt Date:	9/19/2007
Number Of Containers:	Not reported
Container Type:	D011NHX1
Waste Code1:	Not reported
Waste Code2:	Not reported
Waste Code3:	Not reported
Waste Code4:	Not reported
Waste Code5:	Not reported
Waste Code6:	Not reported
Comment:	Not reported
Fee Exempt Code:	Not reported
TSDf Name:	Northland Environmental Inc.
TSDf Id:	rid040098352
Transporter Name 2:	Not reported
Company Permit Number:	Not reported
Year:	Not reported
EPA ID:	NHD510166762
Manifest Docket Number:	002494428JJK
Quarter:	Not reported
Waste Description:	PHOTO FIXER
Transporter Contact Name:	Not reported
Quantity:	30
Transporter Contact Email:	Not reported

Map ID  
Direction  
Distance  
Elevation

MAP FINDINGS

Site

Database(s)

EDR ID Number  
EPA ID Number

**RITE AID 10275 (Continued)**

**1004750351**

WT/Vol Units:	G
Filing Date:	Not reported
Total Fee:	Not reported
Item Number:	1489
Transporter Name:	21ST CENTURY ENV MGT
Billing Name:	Not reported
Transporter EPA ID:	RID980906986
Date Paid:	Not reported
Time Paid:	Not reported
GEN Cert Date:	9/19/2007
Facility Receipt Date:	Not reported
Fee:	Not reported
Transporter 2 Receipt Date:	Not reported
Manifest Created Date:	Not reported
TSDf Receipt Date:	9/19/2007
Transporter 2 ID:	Not reported
Manifest Updated Date:	Not reported
Transporter Receipt Date:	12/28/2007
Number Of Containers:	Not reported
Container Type:	Not reported
Waste Code1:	D011NHX1
Waste Code2:	Not reported
Waste Code3:	Not reported
Waste Code4:	Not reported
Waste Code5:	Not reported
Waste Code6:	Not reported
Comment:	Not reported
Fee Exempt Code:	Not reported
TSDf Name:	Northland Environmental Inc.
TSDf Id:	rid040098352
Transporter Name 2:	Not reported
Company Permit Number:	Not reported
Year:	Not reported
EPA ID:	NHD510166762
Manifest Docket Number:	03632695JJK
Quarter:	Not reported
Waste Description:	PHOTO FIXER
Transporter Contact Name:	Not reported
Quantity:	30
Transporter Contact Email:	Not reported
WT/Vol Units:	G
Filing Date:	Not reported
Total Fee:	Not reported
Item Number:	75374910
Transporter Name:	21ST CENTURY ENV MGT
Billing Name:	Not reported
Transporter EPA ID:	RID980906986
Date Paid:	Not reported
Time Paid:	Not reported
GEN Cert Date:	12/28/2007
Facility Receipt Date:	Not reported
Fee:	Not reported
Transporter 2 Receipt Date:	Not reported
Manifest Created Date:	Not reported
TSDf Receipt Date:	12/28/2007
Transporter 2 ID:	Not reported

Map ID  
Direction  
Distance  
Elevation

MAP FINDINGS

Site

Database(s)

EDR ID Number  
EPA ID Number

**RITE AID 10275 (Continued)**

**1004750351**

Manifest Updated Date:	Not reported
Transporter Receipt Date:	2/21/2007
Number Of Containers:	Not reported
Container Type:	D011NHX1
Waste Code1:	Not reported
Waste Code2:	Not reported
Waste Code3:	Not reported
Waste Code4:	Not reported
Waste Code5:	Not reported
Waste Code6:	Not reported
Comment:	Not reported
Fee Exempt Code:	Not reported
TSD Name:	Northland Environmental Inc.
TSD ID:	rid040098352
Transporter Name 2:	Not reported
Company Permit Number:	Not reported
Year:	Not reported
EPA ID:	NHD510166762
Manifest Docket Number:	002130325JJK
Quarter:	Not reported
Waste Description:	PHOTO FIXER
Transporter Contact Name:	Not reported
Quantity:	20
Transporter Contact Email:	Not reported
WT/Vol Units:	G
Filing Date:	Not reported
Total Fee:	Not reported
Item Number:	48905762
Transporter Name:	21ST CENTURY ENV MGT
Billing Name:	Not reported
Transporter EPA ID:	RID980906986
Date Paid:	Not reported
Time Paid:	Not reported
GEN Cert Date:	2/21/2007
Facility Receipt Date:	Not reported
Fee:	Not reported
Transporter 2 Receipt Date:	Not reported
Manifest Created Date:	Not reported
TSD Receipt Date:	2/21/2007
Transporter 2 ID:	Not reported
Manifest Updated Date:	Not reported
Transporter Receipt Date:	1/24/2007
Number Of Containers:	Not reported
Container Type:	D011NHX1
Waste Code1:	Not reported
Waste Code2:	Not reported
Waste Code3:	Not reported
Waste Code4:	Not reported
Waste Code5:	Not reported
Waste Code6:	Not reported
Comment:	Not reported
Fee Exempt Code:	Not reported
TSD Name:	Northland Environmental Inc.
TSD ID:	rid040098352
Transporter Name 2:	Not reported

Map ID  
Direction  
Distance  
Elevation

MAP FINDINGS

Site

Database(s)

EDR ID Number  
EPA ID Number

**RITE AID 10275 (Continued)**

**1004750351**

Company Permit Number:	Not reported
Year:	Not reported
EPA ID:	NHD510166762
Manifest Docket Number:	000280227FLE
Quarter:	Not reported
Waste Description:	PHOTO FIXER
Transporter Contact Name:	Not reported
Quantity:	20
Transporter Contact Email:	Not reported
WT/Vol Units:	G
Filing Date:	Not reported
Total Fee:	Not reported
Item Number:	48903472
Transporter Name:	21ST CENTURY ENV MGT
Billing Name:	Not reported
Transporter EPA ID:	RID980906986
Date Paid:	Not reported
Time Paid:	Not reported
GEN Cert Date:	1/24/2007
Facility Receipt Date:	Not reported
Fee:	Not reported
Transporter 2 Receipt Date:	Not reported
Manifest Created Date:	Not reported
TSDf Receipt Date:	1/24/2007
Transporter 2 ID:	Not reported
Manifest Updated Date:	Not reported
Transporter Receipt Date:	9/19/2007
Number Of Containers:	Not reported
Container Type:	D011NHX1
Waste Code1:	Not reported
Waste Code2:	Not reported
Waste Code3:	Not reported
Waste Code4:	Not reported
Waste Code5:	Not reported
Waste Code6:	Not reported
Comment:	Not reported
Fee Exempt Code:	Not reported
TSDf Name:	Northland Environmental Inc.
TSDf Id:	rid040098352
Transporter Name 2:	Not reported
Company Permit Number:	Not reported
Year:	Not reported
EPA ID:	NHD510166762
Manifest Docket Number:	002494428JJK
Quarter:	Not reported
Waste Description:	PHOTO FIXER
Transporter Contact Name:	Not reported
Quantity:	30
Transporter Contact Email:	Not reported
WT/Vol Units:	G
Filing Date:	Not reported
Total Fee:	Not reported
Item Number:	1489
Transporter Name:	21ST CENTURY ENV MGT
Billing Name:	Not reported
Transporter EPA ID:	RID980906986

Map ID  
 Direction  
 Distance  
 Elevation

MAP FINDINGS

Site

Database(s)

EDR ID Number  
 EPA ID Number

**RITE AID 10275 (Continued)**

**1004750351**

Date Paid:	Not reported
Time Paid:	Not reported
GEN Cert Date:	9/19/2007
Facility Receipt Date:	Not reported
Fee:	Not reported
Transporter 2 Receipt Date:	Not reported
Manifest Created Date:	Not reported
TSDf Receipt Date:	9/19/2007
Transporter 2 ID:	Not reported
Manifest Updated Date:	Not reported

[Click this hyperlink](#) while viewing on your computer to access  
 134 additional RI\_MANIFEST: record(s) in the EDR Site Report.

**AF179**  
**SSW**  
**1/8-1/4**  
**0.134 mi.**  
**710 ft.**

**SWANSON DIE CO INC**  
**141 QUEEN CITY AVE**  
**MANCHESTER, NH 03103**

**RCRA NonGen / NLR**

**1008884280**  
**NHD510065444**

**Site 6 of 8 in cluster AF**

**Relative:**  
**Higher**  
**Actual:**  
**216 ft.**

RCRA NonGen / NLR:	
Date Form Received by Agency:	1999-03-06 00:00:00.0
Handler Name:	SWANSON DIE CO INC
Handler Address:	141 QUEEN CITY AVE
Handler City,State,Zip:	MANCHESTER, NH 03103
EPA ID:	NHD510065444
Contact Name:	JUDY SWANSON
Contact Address:	141 QUEEN CITY AVE
Contact City,State,Zip:	MANCHESTER, NH 03103
Contact Telephone:	603-623-3832
Contact Fax:	Not reported
Contact Email:	Not reported
Contact Title:	Not reported
EPA Region:	01
Land Type:	Private
Federal Waste Generator Description:	Not a generator, verified
Non-Notifier:	Not reported
Biennial Report Cycle:	Not reported
Accessibility:	Not reported
Active Site Indicator:	Not reported
State District Owner:	Not reported
State District:	Not reported
Mailing Address:	141 QUEEN CITY AVE
Mailing City,State,Zip:	MANCHESTER, NH 03103
Owner Name:	Not reported
Owner Type:	Not reported
Operator Name:	Not reported
Operator Type:	Not reported
Short-Term Generator Activity:	No
Importer Activity:	No
Mixed Waste Generator:	No
Transporter Activity:	No
Transfer Facility Activity:	No
Recycler Activity with Storage:	No
Small Quantity On-Site Burner Exemption:	No
Smelting Melting and Refining Furnace Exemption:	No
Underground Injection Control:	No



Map ID  
 Direction  
 Distance  
 Elevation

MAP FINDINGS

Site

Database(s)

EDR ID Number  
 EPA ID Number

**SWANSON DIE CO INC (Continued)**

**1008884280**

Off-Site Waste Receipt:	No
Universal Waste Indicator:	No
Universal Waste Destination Facility:	No
Federal Universal Waste:	No
Active Site Fed-Reg Treatment Storage and Disposal Facility:	Not reported
Active Site Converter Treatment storage and Disposal Facility:	Not reported
Active Site State-Reg Treatment Storage and Disposal Facility:	Not reported
Active Site State-Reg Handler:	---
Federal Facility Indicator:	Not reported
Hazardous Secondary Material Indicator:	NN
Sub-Part K Indicator:	Not reported
Commercial TSD Indicator:	No
Treatment Storage and Disposal Type:	Not reported
2018 GPRC Permit Baseline:	Not on the Baseline
2018 GPRC Renewals Baseline:	Not on the Baseline
Permit Renewals Workload Universe:	Not reported
Permit Workload Universe:	Not reported
Permit Progress Universe:	Not reported
Post-Closure Workload Universe:	Not reported
Closure Workload Universe:	Not reported
202 GPRC Corrective Action Baseline:	No
Corrective Action Workload Universe:	No
Subject to Corrective Action Universe:	No
Non-TSDs Where RCRA CA has Been Imposed Universe:	No
TSDs Potentially Subject to CA Under 3004 (u)/(v) Universe:	No
TSDs Only Subject to CA under Discretionary Auth Universe:	No
Corrective Action Priority Ranking:	No NCAPS ranking
Environmental Control Indicator:	No
Institutional Control Indicator:	No
Human Exposure Controls Indicator:	N/A
Groundwater Controls Indicator:	N/A
Operating TSD Universe:	Not reported
Full Enforcement Universe:	Not reported
Significant Non-Complier Universe:	No
Unaddressed Significant Non-Complier Universe:	No
Addressed Significant Non-Complier Universe:	No
Significant Non-Complier With a Compliance Schedule Universe:	No
Financial Assurance Required:	Not reported
Handler Date of Last Change:	2005-10-20 00:00:00.0
Recognized Trader-Importer:	No
Recognized Trader-Exporter:	No
Importer of Spent Lead Acid Batteries:	No
Exporter of Spent Lead Acid Batteries:	No
Recycler Activity Without Storage:	Not reported
Manifest Broker:	Not reported
Sub-Part P Indicator:	No

Historic Generators:

Receive Date:	1999-03-06 00:00:00.0
Handler Name:	SWANSON DIE CO INC
Federal Waste Generator Description:	Not a generator, verified
State District Owner:	Not reported
Large Quantity Handler of Universal Waste:	No
Recognized Trader Importer:	No
Recognized Trader Exporter:	No
Spent Lead Acid Battery Importer:	No

Map ID  
 Direction  
 Distance  
 Elevation

MAP FINDINGS

Site

Database(s)

EDR ID Number  
 EPA ID Number

**SWANSON DIE CO INC (Continued)**

**1008884280**

Spent Lead Acid Battery Exporter:	No
Current Record:	Yes
Non Storage Recycler Activity:	Not reported
Electronic Manifest Broker:	Not reported
List of NAICS Codes and Descriptions:	
NAICS Codes:	No NAICS Codes Found
Facility Has Received Notices of Violations:	
Violations:	No Violations Found
Evaluation Action Summary:	
Evaluations:	No Evaluations Found

**AF180**  
**SSW**  
**1/8-1/4**  
**0.134 mi.**  
**710 ft.**

**SWANSONS DIE CO INC**  
**141 QUEEN CITY AVE**  
**MANCHESTER, NH**  
**Site 7 of 8 in cluster AF**

**NH ALLSITES**    **S118904630**  
**N/A**

**Relative:**  
**Higher**  
**Actual:**  
**216 ft.**

<b>ALLSITES:</b>	
Name:	SWANSONS DIE CO INC
Address:	141 QUEEN CITY AVE
City,State,Zip:	MANCHESTER, NH
Facility ID:	199103056
Project Type:	TCEVAL
Project Description:	TANK CLOSURE EVALUATION
Project Manager:	CLOSED
Expiration Date:	Not reported

**AF181**  
**SSW**  
**1/8-1/4**  
**0.134 mi.**  
**710 ft.**

**SWANSONS DIE CO INC**  
**141 QUEEN CITY AVE**  
**MANCHESTER, NH**  
**Site 8 of 8 in cluster AF**

**NH UST**    **U001556498**  
**N/A**

**Relative:**  
**Higher**  
**Actual:**  
**216 ft.**

<b>UST:</b>	
Name:	SWANSONS DIE CO INC
Address:	141 QUEEN CITY AVE
City:	MANCHESTER
Facility ID:	111945
Facility Type:	INDUSTRIAL
Site Number:	199103056
Owner Name:	SWANSONS DIE CO INC
Owner Type:	COMMERCIAL/RESIDENTIAL
Owner Title:	Not reported
Owner Address:	141 QUEEN CITY AVE
Owner Address2:	Not reported
Owner City,St,Zip:	MANCHESTER, NH 03103
Manager Name:	WILLIAM A SWANSON
Manager Title:	OWNER
Tank ID:	1
Status:	INACTIVE

Map ID  
Direction  
Distance  
Elevation

MAP FINDINGS

Site

Database(s)

EDR ID Number  
EPA ID Number

**SWANSONS DIE CO INC (Continued)**

**U001556498**

Capacity (gal): 2000  
Temporary Closed Date: Not reported  
Tank Filled Removed: Not reported  
Compartment: NO  
Tank Diameter In Inches: Not reported  
Construction Material Comments: Not reported  
Meets Dec 22 2015 Deadline: Not reported  
Leak Line Detection: Not reported  
Leak Line Detection Installed Date: Not reported  
Leak Line Detection Test Pass Fail: Not reported  
Drop Tube Pass Fail: Not reported  
Drain Valve Replaced Date: Not reported  
Dry Beak Installed Date: Not reported  
Inv Monitor Review Date: Not reported  
Dispenser Pan: Not reported  
Overfill Length In Inches: Not reported  
Release Detection (RD) Tank Type: NONE LISTED  
RD Tank Type Installed Date: Not reported  
RD Tank Type Tested Date: Not reported  
RD Tank Type Test Pass Fail: Not reported  
RD Piping Type: NONE  
RD Piping Installed Date: Not reported  
RD Piping Tested Date: Not reported  
RD Piping Test Pass Fail: Not reported  
Corrosion Protection (CP) Tank: Not reported  
CP Tank Installed Date: Not reported  
CP Tank Tested Date: Not reported  
CP Tank Test Pass Fail: Not reported  
CP Piping: Not reported  
CP Piping Installed Date: Not reported  
CP Piping Tested Date: Not reported  
CP Piping Test Pass Fail: Not reported  
CP Fitting: Not reported  
CP Fitting Installed Date: Not reported  
CP Fitting Tested Date: Not reported  
CP Fitting Test Pass Fail: Not reported  
CP Log Date: Not reported  
Tank Tightness Test Pass Fail: Not reported  
Piping Tightness Test Date: Not reported  
Piping Tightness Test Pass Fail: Not reported  
Piping Material Comments: Not reported  
Install Date: 01/01/1954  
Last Test: Not reported  
Spill Installed: Not reported  
Overfill: Not reported  
Line Leak Detection: Not reported  
Permanent Closure: 08/01/1989  
Tank Material: STEEL - BARE/GALV  
Closure Date: Not reported  
Tank Secondary: NO  
Product Stored: #2 HEATING OIL  
Overfill Type: Not reported  
Pipe Secondary: NO  
Pipe Material: STEEL - BARE/GALV  
Pipe System: Not reported

Map ID  
Direction  
Distance  
Elevation

MAP FINDINGS

Site

Database(s)

EDR ID Number  
EPA ID Number

**SWANSONS DIE CO INC (Continued)**

**U001556498**

Tank ID: 2  
Status: INACTIVE  
Capacity (gal): 2000  
Temporary Closed Date: Not reported  
Tank Filled Removed: Not reported  
Compartment: NO  
Tank Diameter In Inches: 64  
Construction Material Comments: Not reported  
Meets Dec 22 2015 Deadline: NO  
Leak Line Detection: NONE  
Leak Line Detection Installed Date: 08/30/1989  
Leak Line Detection Test Pass Fail: Not reported  
Drop Tube Pass Fail: PASS  
Drain Valve Replaced Date: Not reported  
Dry Beak Installed Date: Not reported  
Inv Monitor Review Date: Not reported  
Dispenser Pan: Not reported  
Overfill Length In Inches: 11  
Release Detection (RD) Tank Type: PETROMETER  
RD Tank Type Installed Date: 08/30/1989  
RD Tank Type Tested Date: 02/19/2015  
RD Tank Type Test Pass Fail: PASS  
RD Piping Type: TIGHTNESS TEST  
RD Piping Installed Date: Not reported  
RD Piping Tested Date: 02/04/2014  
RD Piping Test Pass Fail: PASS  
Corrosion Protection (CP) Tank: SACRIFICIAL ANODE  
CP Tank Installed Date: Not reported  
CP Tank Tested Date: 01/25/2013  
CP Tank Test Pass Fail: PASS  
CP Piping: Not reported  
CP Piping Installed Date: Not reported  
CP Piping Tested Date: Not reported  
CP Piping Test Pass Fail: Not reported  
CP Fitting: Not reported  
CP Fitting Installed Date: Not reported  
CP Fitting Tested Date: Not reported  
CP Fitting Test Pass Fail: Not reported  
CP Log Date: 05/25/2011  
Tank Tightness Test Pass Fail: PASS  
Piping Tightness Test Date: 02/04/2014  
Piping Tightness Test Pass Fail: PASS  
Piping Material Comments: PVC SLEEVE  
Install Date: 08/30/1989  
Last Test: 04/05/2005  
Spill Installed: Not reported  
Overfill: 08/30/1989  
Line Leak Detection: Not reported  
Permanent Closure: 06/11/2015  
Tank Material: STEEL-CORR. PROT.  
Closure Date: 07/20/2015  
Tank Secondary: YES  
Product Stored: #2 HEATING OIL  
Overfill Type: BALL FLOAT VENT VALVE  
Pipe Secondary: YES  
Pipe Material: COPPER  
Pipe System: SUCTION: OLD CODE

Map ID  
 Direction  
 Distance  
 Elevation

MAP FINDINGS

Site

Database(s)

EDR ID Number  
 EPA ID Number

**AH182**      **LARRYS AUTOMOTIVE PERFORMANCE**      **RCRA NonGen / NLR**      **1000372877**  
**SE**            **170 BAKER ST**  
**1/8-1/4**        **MANCHESTER, NH 03103**  
**0.141 mi.**  
**746 ft.**        **Site 1 of 4 in cluster AH**

**Relative:**  
**Higher**  
**Actual:**  
**224 ft.**

RCRA NonGen / NLR:	
Date Form Received by Agency:	1999-03-06 00:00:00.0
Handler Name:	LARRYS AUTOMOTIVE PERFORMANCE
Handler Address:	170 BAKER ST
Handler City,State,Zip:	MANCHESTER, NH 03103
EPA ID:	NHD982715682
Contact Name:	LAWRENCE HOWARD
Contact Address:	170 BAKER ST
Contact City,State,Zip:	MANCHESTER, NH 03103
Contact Telephone:	603-622-7465
Contact Fax:	Not reported
Contact Email:	Not reported
Contact Title:	Not reported
EPA Region:	01
Land Type:	Private
Federal Waste Generator Description:	Not a generator, verified
Non-Notifier:	Not reported
Biennial Report Cycle:	Not reported
Accessibility:	Not reported
Active Site Indicator:	Not reported
State District Owner:	Not reported
State District:	Not reported
Mailing Address:	170 BAKER ST
Mailing City,State,Zip:	MANCHESTER, NH 03103
Owner Name:	Not reported
Owner Type:	Not reported
Operator Name:	Not reported
Operator Type:	Not reported
Short-Term Generator Activity:	No
Importer Activity:	No
Mixed Waste Generator:	No
Transporter Activity:	No
Transfer Facility Activity:	No
Recycler Activity with Storage:	No
Small Quantity On-Site Burner Exemption:	No
Smelting Melting and Refining Furnace Exemption:	No
Underground Injection Control:	No
Off-Site Waste Receipt:	No
Universal Waste Indicator:	No
Universal Waste Destination Facility:	No
Federal Universal Waste:	No
Active Site Fed-Reg Treatment Storage and Disposal Facility:	Not reported
Active Site Converter Treatment storage and Disposal Facility:	Not reported
Active Site State-Reg Treatment Storage and Disposal Facility:	Not reported
Active Site State-Reg Handler:	---
Federal Facility Indicator:	Not reported
Hazardous Secondary Material Indicator:	NN
Sub-Part K Indicator:	Not reported
Commercial TSD Indicator:	No
Treatment Storage and Disposal Type:	Not reported
2018 GPRA Permit Baseline:	Not on the Baseline
2018 GPRA Renewals Baseline:	Not on the Baseline
Permit Renewals Workload Universe:	Not reported

Map ID  
Direction  
Distance  
Elevation

MAP FINDINGS

Site

Database(s)

EDR ID Number  
EPA ID Number

**LARRYS AUTOMOTIVE PERFORMANCE (Continued)**

**1000372877**

Permit Workload Universe:	Not reported
Permit Progress Universe:	Not reported
Post-Closure Workload Universe:	Not reported
Closure Workload Universe:	Not reported
202 GPRA Corrective Action Baseline:	No
Corrective Action Workload Universe:	No
Subject to Corrective Action Universe:	No
Non-TSDFs Where RCRA CA has Been Imposed Universe:	No
TSDFs Potentially Subject to CA Under 3004 (u)/(v) Universe:	No
TSDFs Only Subject to CA under Discretionary Auth Universe:	No
Corrective Action Priority Ranking:	No NCAPS ranking
Environmental Control Indicator:	No
Institutional Control Indicator:	No
Human Exposure Controls Indicator:	N/A
Groundwater Controls Indicator:	N/A
Operating TSDF Universe:	Not reported
Full Enforcement Universe:	Not reported
Significant Non-Complier Universe:	No
Unaddressed Significant Non-Complier Universe:	No
Addressed Significant Non-Complier Universe:	No
Significant Non-Complier With a Compliance Schedule Universe:	No
Financial Assurance Required:	Not reported
Handler Date of Last Change:	2005-10-20 00:00:00.0
Recognized Trader-Importer:	No
Recognized Trader-Exporter:	No
Importer of Spent Lead Acid Batteries:	No
Exporter of Spent Lead Acid Batteries:	No
Recycler Activity Without Storage:	Not reported
Manifest Broker:	Not reported
Sub-Part P Indicator:	No

Hazardous Waste Summary:

Waste Code:	D001
Waste Description:	IGNITABLE WASTE

Handler - Owner Operator:

Owner/Operator Indicator:	Owner
Owner/Operator Name:	LAWRENCE HOWARD
Legal Status:	Private
Date Became Current:	Not reported
Date Ended Current:	Not reported
Owner/Operator Address:	OWNERSTREET
Owner/Operator City, State, Zip:	OWNERCITY, NH 99999
Owner/Operator Telephone:	603-555-1212
Owner/Operator Telephone Ext:	Not reported
Owner/Operator Fax:	Not reported
Owner/Operator Email:	Not reported

Historic Generators:

Receive Date:	1999-03-06 00:00:00.0
Handler Name:	LARRYS AUTOMOTIVE PERFORMANCE
Federal Waste Generator Description:	Not a generator, verified
State District Owner:	Not reported
Large Quantity Handler of Universal Waste:	No
Recognized Trader Importer:	No

Map ID  
 Direction  
 Distance  
 Elevation

MAP FINDINGS

Site

Database(s)

EDR ID Number  
 EPA ID Number

**LARRYS AUTOMOTIVE PERFORMANCE (Continued)**

**1000372877**

Recognized Trader Exporter:	No
Spent Lead Acid Battery Importer:	No
Spent Lead Acid Battery Exporter:	No
Current Record:	Yes
Non Storage Recycler Activity:	Not reported
Electronic Manifest Broker:	Not reported
Receive Date:	1989-04-15 00:00:00.0
Handler Name:	LARRYS AUTOMOTIVE PERFORMANCE
Federal Waste Generator Description:	Small Quantity Generator
State District Owner:	Not reported
Large Quantity Handler of Universal Waste:	No
Recognized Trader Importer:	No
Recognized Trader Exporter:	No
Spent Lead Acid Battery Importer:	No
Spent Lead Acid Battery Exporter:	No
Current Record:	No
Non Storage Recycler Activity:	Not reported
Electronic Manifest Broker:	Not reported

List of NAICS Codes and Descriptions:  
 NAICS Codes: No NAICS Codes Found

Facility Has Received Notices of Violations:  
 Violations: No Violations Found

Evaluation Action Summary:  
 Evaluations: No Evaluations Found

**AH183**  
**SE**  
**1/8-1/4**  
**0.141 mi.**  
**746 ft.**

**DR STEVES TRANSMISSION**  
**170 BAKER ST**  
**MANCHESTER, NH**  
**Site 2 of 4 in cluster AH**

**NH UST** **U004319781**  
**N/A**

**Relative:**  
**Higher**  
**Actual:**  
**224 ft.**

UST:	
Name:	DR STEVES TRANSMISSION
Address:	170 BAKER ST
City:	MANCHESTER
Facility ID:	116096
Facility Type:	COMMERCIAL
Site Number:	202004026
Owner Name:	BANGOR SAVINGS BANK
Owner Type:	COMMERCIAL/RESIDENTIAL
Owner Title:	Not reported
Owner Address:	PO BOX 930
Owner Address2:	Not reported
Owner City,St,Zip:	BANGOR, ME 04402
Manager Name:	JASON DONOVAN
Manager Title:	SVP FACILITIES
Tank ID:	1
Status:	ACTIVE
Capacity (gal):	1000
Temporary Closed Date:	Not reported

Map ID  
Direction  
Distance  
Elevation

MAP FINDINGS

Site

Database(s)

EDR ID Number  
EPA ID Number

**DR STEVES TRANSMISSION (Continued)**

**U004319781**

Tank Filled Removed:	Not reported
Compartment:	NO
Tank Diameter In Inches:	0
Construction Material Comments:	Not reported
Meets Dec 22 2015 Deadline:	Not reported
Leak Line Detection:	Not reported
Leak Line Detection Installed Date:	Not reported
Leak Line Detection Test Pass Fail:	Not reported
Drop Tube Pass Fail:	Not reported
Drain Valve Replaced Date:	Not reported
Dry Beak Installed Date:	Not reported
Inv Monitor Review Date:	Not reported
Dispenser Pan:	Not reported
Overfill Length In Inches:	0
Release Detection (RD) Tank Type:	Not reported
RD Tank Type Installed Date:	Not reported
RD Tank Type Tested Date:	Not reported
RD Tank Type Test Pass Fail:	Not reported
RD Piping Type:	Not reported
RD Piping Installed Date:	Not reported
RD Piping Tested Date:	Not reported
RD Piping Test Pass Fail:	Not reported
Corrosion Protection (CP) Tank:	Not reported
CP Tank Installed Date:	Not reported
CP Tank Tested Date:	Not reported
CP Tank Test Pass Fail:	Not reported
CP Piping:	Not reported
CP Piping Installed Date:	Not reported
CP Piping Tested Date:	Not reported
CP Piping Test Pass Fail:	Not reported
CP Fitting:	Not reported
CP Fitting Installed Date:	Not reported
CP Fitting Tested Date:	Not reported
CP Fitting Test Pass Fail:	Not reported
CP Log Date:	Not reported
Tank Tightness Test Pass Fail:	Not reported
Piping Tightness Test Date:	Not reported
Piping Tightness Test Pass Fail:	Not reported
Piping Material Comments:	Not reported
Install Date:	01/01/1911
Last Test:	Not reported
Spill Installed:	Not reported
Overfill:	Not reported
Line Leak Detection:	Not reported
Permanent Closure:	Not reported
Tank Material:	STEEL - BARE/GALV
Closure Date:	Not reported
Tank Secondary:	NO
Product Stored:	UNKNOWN SUBSTANCE
Overfill Type:	Not reported
Pipe Secondary:	NO
Pipe Material:	STEEL - BARE/GALV
Pipe System:	Not reported
Tank ID:	2
Status:	ACTIVE



Map ID  
Direction  
Distance  
Elevation

MAP FINDINGS

Site

Database(s)

EDR ID Number  
EPA ID Number

**DR STEVES TRANSMISSION (Continued)**

**U004319781**

Capacity (gal): 1000  
Temporary Closed Date: Not reported  
Tank Filled Removed: Not reported  
Compartment: NO  
Tank Diameter In Inches: 0  
Construction Material Comments: Not reported  
Meets Dec 22 2015 Deadline: Not reported  
Leak Line Detection: Not reported  
Leak Line Detection Installed Date: Not reported  
Leak Line Detection Test Pass Fail: Not reported  
Drop Tube Pass Fail: Not reported  
Drain Valve Replaced Date: Not reported  
Dry Beak Installed Date: Not reported  
Inv Monitor Review Date: Not reported  
Dispenser Pan: Not reported  
Overfill Length In Inches: 0  
Release Detection (RD) Tank Type: Not reported  
RD Tank Type Installed Date: Not reported  
RD Tank Type Tested Date: Not reported  
RD Tank Type Test Pass Fail: Not reported  
RD Piping Type: Not reported  
RD Piping Installed Date: Not reported  
RD Piping Tested Date: Not reported  
RD Piping Test Pass Fail: Not reported  
Corrosion Protection (CP) Tank: Not reported  
CP Tank Installed Date: Not reported  
CP Tank Tested Date: Not reported  
CP Tank Test Pass Fail: Not reported  
CP Piping: Not reported  
CP Piping Installed Date: Not reported  
CP Piping Tested Date: Not reported  
CP Piping Test Pass Fail: Not reported  
CP Fitting: Not reported  
CP Fitting Installed Date: Not reported  
CP Fitting Tested Date: Not reported  
CP Fitting Test Pass Fail: Not reported  
CP Log Date: Not reported  
Tank Tightness Test Pass Fail: Not reported  
Piping Tightness Test Date: Not reported  
Piping Tightness Test Pass Fail: Not reported  
Piping Material Comments: Not reported  
Install Date: 01/01/1911  
Last Test: Not reported  
Spill Installed: Not reported  
Overfill: Not reported  
Line Leak Detection: Not reported  
Permanent Closure: Not reported  
Tank Material: STEEL - BARE/GALV  
Closure Date: Not reported  
Tank Secondary: NO  
Product Stored: UNKNOWN SUBSTANCE  
Overfill Type: Not reported  
Pipe Secondary: NO  
Pipe Material: STEEL - BARE/GALV  
Pipe System: Not reported

Map ID  
Direction  
Distance  
Elevation

MAP FINDINGS

Site

Database(s)

EDR ID Number  
EPA ID Number

AH184  
SE  
1/8-1/4  
0.141 mi.  
746 ft.

EXXON MOBIL ENVIRONMENTAL SERVICES COMPANY  
BETWEEN QUEEN CITY AVE AND S WILLOW STREET 170 BAKER STREET  
OUT OF STATE, CT

CT MANIFEST S125490044  
N/A

Site 3 of 4 in cluster AH

Relative:  
Higher

CT MANIFEST:

Actual:  
224 ft.

Name: EXXON MOBIL ENVIRONMENTAL SERVICES COMPANY  
Address: BETWEEN QUEEN CITY AVE AND S WILLOW STREET 170 BAKER STREET  
Phone: Not reported  
Country: Not reported  
Manifest ID: Not reported  
EPA ID: NHD510216765

Hazardous Waste Manifest:

Year: 2016  
Manifest: 002932761GBF  
EPA ID: NHD510216765  
Generator Mailing Address: Not reported  
Generator City,State,Zip: Not reported  
Discrepancies: Not reported  
Date Shipped: 2016-12-20  
Date Received: Not reported  
Transporter 2 Date: Not reported  
TSDf EPA ID: Not reported  
TSDf Name: Not reported  
TSDf Address: Not reported  
TSDf City,State,Zip: Not reported  
TSDf Country: Not reported  
Transporter EPA ID: Not reported  
Transporter Name: Not reported  
Transporter Address: Not reported  
Transporter City,State,Zip: Not reported  
Transporter Country: Not reported  
Transporter 2 EPA ID: Not reported  
Transporter 2 Name: Not reported  
Transporter 2 Address: Not reported  
Transporter 2 City,State,Zip: Not reported  
Transporter 2 Country: Not reported  
US DOT Description: Not reported  
Number of Containers: Not reported  
Container Type: Not reported  
Quantity/Weight/Volume: /  
Batch Number: Not reported  
EPA Waste Codes: - Not reported  
Copies: Not reported  
Alternate Facility Name: Not reported  
Alternate Facility Address: Not reported  
Alternate Facility State: Not reported  
Alternate Facility Date: Not reported

DEEP Document:

Year: 2016  
EPA ID: NHD510216765  
Statuory Program: Hazardous Waste  
Document Number: 002932761GBF  
Document: Hazardous Waste Manifest  
File Type: Written Text  
Reference ID: Ref ID: 002932761GBF Alt ID: NHD510216765

Map ID  
Direction  
Distance  
Elevation

MAP FINDINGS

Site

Database(s)

EDR ID Number  
EPA ID Number

**EXXON MOBIL ENVIRONMENTAL SERVICES COMPANY (Continued)**

**S125490044**

[Click Here to view the image from agency website:](#)

**AA185  
SE  
1/8-1/4  
0.143 mi.  
755 ft.**

**U-FIRST REPAIR  
6 WILLOW ST  
MANCHESTER, NH 03103  
Site 7 of 9 in cluster AA**

**RCRA NonGen / NLR**

**100888258  
NHD510117260**

**Relative:  
Higher  
Actual:  
226 ft.**

RCRA NonGen / NLR:  
Date Form Received by Agency: 1999-03-06 00:00:00.0  
Handler Name: U-FIRST REPAIR  
Handler Address: 6 WILLOW ST  
Handler City,State,Zip: MANCHESTER, NH 03103  
EPA ID: NHD510117260  
Contact Name: DAVID PELLETTIER  
Contact Address: 6 WILLOW ST  
Contact City,State,Zip: MANCHESTER, NH 03103  
Contact Telephone: 603-669-7464  
Contact Fax: Not reported  
Contact Email: Not reported  
Contact Title: Not reported  
EPA Region: 01  
Land Type: Private  
Federal Waste Generator Description: Not a generator, verified  
Non-Notifier: Not reported  
Biennial Report Cycle: Not reported  
Accessibility: Not reported  
Active Site Indicator: Not reported  
State District Owner: Not reported  
State District: Not reported  
Mailing Address: 6 WILLOW ST  
Mailing City,State,Zip: MANCHESTER, NH 03103  
Owner Name: Not reported  
Owner Type: Not reported  
Operator Name: Not reported  
Operator Type: Not reported  
Short-Term Generator Activity: No  
Importer Activity: No  
Mixed Waste Generator: No  
Transporter Activity: No  
Transfer Facility Activity: No  
Recycler Activity with Storage: No  
Small Quantity On-Site Burner Exemption: No  
Smelting Melting and Refining Furnace Exemption: No  
Underground Injection Control: No  
Off-Site Waste Receipt: No  
Universal Waste Indicator: No  
Universal Waste Destination Facility: No  
Federal Universal Waste: No  
Active Site Fed-Reg Treatment Storage and Disposal Facility: Not reported  
Active Site Converter Treatment storage and Disposal Facility: Not reported  
Active Site State-Reg Treatment Storage and Disposal Facility: Not reported  
Active Site State-Reg Handler: ---  
Federal Facility Indicator: Not reported  
Hazardous Secondary Material Indicator: NN  
Sub-Part K Indicator: Not reported

Map ID  
 Direction  
 Distance  
 Elevation

MAP FINDINGS

Site

Database(s)

EDR ID Number  
 EPA ID Number

**U-FIRST REPAIR (Continued)**

**100888258**

Commercial TSD Indicator:	No
Treatment Storage and Disposal Type:	Not reported
2018 GPRA Permit Baseline:	Not on the Baseline
2018 GPRA Renewals Baseline:	Not on the Baseline
Permit Renewals Workload Universe:	Not reported
Permit Workload Universe:	Not reported
Permit Progress Universe:	Not reported
Post-Closure Workload Universe:	Not reported
Closure Workload Universe:	Not reported
202 GPRA Corrective Action Baseline:	No
Corrective Action Workload Universe:	No
Subject to Corrective Action Universe:	No
Non-TSDs Where RCRA CA has Been Imposed Universe:	No
TSDs Potentially Subject to CA Under 3004 (u)/(v) Universe:	No
TSDs Only Subject to CA under Discretionary Auth Universe:	No
Corrective Action Priority Ranking:	No NCAPS ranking
Environmental Control Indicator:	No
Institutional Control Indicator:	No
Human Exposure Controls Indicator:	N/A
Groundwater Controls Indicator:	N/A
Operating TSDF Universe:	Not reported
Full Enforcement Universe:	Not reported
Significant Non-Complier Universe:	No
Unaddressed Significant Non-Complier Universe:	No
Addressed Significant Non-Complier Universe:	No
Significant Non-Complier With a Compliance Schedule Universe:	No
Financial Assurance Required:	Not reported
Handler Date of Last Change:	2005-10-20 00:00:00.0
Recognized Trader-Importer:	No
Recognized Trader-Exporter:	No
Importer of Spent Lead Acid Batteries:	No
Exporter of Spent Lead Acid Batteries:	No
Recycler Activity Without Storage:	Not reported
Manifest Broker:	Not reported
Sub-Part P Indicator:	No

Historic Generators:

Receive Date:	1999-03-06 00:00:00.0
Handler Name:	U-FIRST REPAIR
Federal Waste Generator Description:	Not a generator, verified
State District Owner:	Not reported
Large Quantity Handler of Universal Waste:	No
Recognized Trader Importer:	No
Recognized Trader Exporter:	No
Spent Lead Acid Battery Importer:	No
Spent Lead Acid Battery Exporter:	No
Current Record:	Yes
Non Storage Recycler Activity:	Not reported
Electronic Manifest Broker:	Not reported

List of NAICS Codes and Descriptions:

NAICS Codes:	No NAICS Codes Found
--------------	----------------------

Facility Has Received Notices of Violations:

Violations:	No Violations Found
-------------	---------------------

Map ID  
Direction  
Distance  
Elevation

MAP FINDINGS

Site

Database(s)

EDR ID Number  
EPA ID Number

**U-FIRST REPAIR (Continued)**

**100888258**

Evaluation Action Summary:  
Evaluations:

No Evaluations Found

**AA186**  
**SE**  
**1/8-1/4**  
**0.143 mi.**  
**755 ft.**

**MOTORCYCLES OF MANCHESTER**  
**6 WILLOW ST**  
**MANCHESTER, NH**

**NH UST** **U001557683**  
**N/A**

**Site 8 of 9 in cluster AA**

**Relative:**  
**Higher**  
**Actual:**  
**226 ft.**

UST:  
Name: MOTORCYCLES OF MANCHESTER  
Address: 6 WILLOW ST  
City: MANCHESTER  
Facility ID: 114283  
Facility Type: COMMERCIAL  
Site Number: 199207039  
Owner Name: MOTORCYCLES OF MANCHESTER  
Owner Type: COMMERCIAL/RESIDENTIAL  
Owner Title: Not reported  
Owner Address: 6 WILLOW ST  
Owner Address2: Not reported  
Owner City,St,Zip: MANCHESTER, NH 03102  
Manager Name: JOE WHEELER  
Manager Title: OWNER

Tank ID: 1  
Status: INACTIVE  
Capacity (gal): 1000  
Temporary Closed Date: Not reported  
Tank Filled Removed: Not reported  
Compartment: Not reported  
Tank Diameter In Inches: Not reported  
Construction Material Comments: Not reported  
Meets Dec 22 2015 Deadline: Not reported  
Leak Line Detection: Not reported  
Leak Line Detection Installed Date: Not reported  
Leak Line Detection Test Pass Fail: Not reported  
Drop Tube Pass Fail: Not reported  
Drain Valve Replaced Date: Not reported  
Dry Beak Installed Date: Not reported  
Inv Monitor Review Date: Not reported  
Dispenser Pan: Not reported  
Overfill Length In Inches: Not reported  
Release Detection (RD) Tank Type: NONE LISTED  
RD Tank Type Installed Date: Not reported  
RD Tank Type Tested Date: Not reported  
RD Tank Type Test Pass Fail: Not reported  
RD Piping Type: NONE  
RD Piping Installed Date: Not reported  
RD Piping Tested Date: Not reported  
RD Piping Test Pass Fail: Not reported  
Corrosion Protection (CP) Tank: Not reported  
CP Tank Installed Date: Not reported  
CP Tank Tested Date: Not reported  
CP Tank Test Pass Fail: Not reported  
CP Piping: Not reported

Map ID  
 Direction  
 Distance  
 Elevation

MAP FINDINGS

Site

Database(s)

EDR ID Number  
 EPA ID Number

**MOTORCYCLES OF MANCHESTER (Continued)**

**U001557683**

CP Piping Installed Date: Not reported  
 CP Piping Tested Date: Not reported  
 CP Piping Test Pass Fail: Not reported  
 CP Fitting: Not reported  
 CP Fitting Installed Date: Not reported  
 CP Fitting Tested Date: Not reported  
 CP Fitting Test Pass Fail: Not reported  
 CP Log Date: Not reported  
 Tank Tightness Test Pass Fail: Not reported  
 Piping Tightness Test Date: Not reported  
 Piping Tightness Test Pass Fail: Not reported  
 Piping Material Comments: Not reported  
 Install Date: 11/11/1911  
 Last Test: Not reported  
 Spill Installed: Not reported  
 Overfill: Not reported  
 Line Leak Detection: Not reported  
 Permanent Closure: 01/03/1992  
 Tank Material: STEEL - BARE/GALV  
 Closure Date: 07/22/1992  
 Tank Secondary: NO  
 Product Stored: GASOLINE  
 Overfill Type: Not reported  
 Pipe Secondary: NO  
 Pipe Material: STEEL - BARE/GALV  
 Pipe System: SUCTION: OLD CODE

**AA187  
 SE  
 1/8-1/4  
 0.143 mi.  
 755 ft.**

**J & A AUTO ENTERPRISES  
 6 WILLOW ST  
 MANCHESTER, NH 03103  
 Site 9 of 9 in cluster AA**

**RCRA NonGen / NLR**

**1008884154  
 NHD510063712**

**Relative:  
 Higher**

RCRA NonGen / NLR:

**Actual:  
 226 ft.**

Date Form Received by Agency: 1999-03-06 00:00:00.0  
 Handler Name: J & A AUTO ENTERPRISES  
 Handler Address: 6 WILLOW ST  
 Handler City,State,Zip: MANCHESTER, NH 03103  
 EPA ID: NHD510063712  
 Contact Name: JAY HARWOOD  
 Contact Address: 6 WILLOW ST  
 Contact City,State,Zip: MANCHESTER, NH 03103  
 Contact Telephone: 603-626-0330  
 Contact Fax: Not reported  
 Contact Email: Not reported  
 Contact Title: Not reported  
 EPA Region: 01  
 Land Type: Private  
 Federal Waste Generator Description: Not a generator, verified  
 Non-Notifier: Not reported  
 Biennial Report Cycle: Not reported  
 Accessibility: Not reported  
 Active Site Indicator: Not reported  
 State District Owner: Not reported  
 State District: Not reported  
 Mailing Address: 6 WILLOW ST  
 Mailing City,State,Zip: MANCHESTER, NH 03103  
 Owner Name: Not reported

Map ID  
 Direction  
 Distance  
 Elevation

MAP FINDINGS

Site

Database(s)

EDR ID Number  
 EPA ID Number

**J & A AUTO ENTERPRISES (Continued)**

**1008884154**

Owner Type:	Not reported
Operator Name:	Not reported
Operator Type:	Not reported
Short-Term Generator Activity:	No
Importer Activity:	No
Mixed Waste Generator:	No
Transporter Activity:	No
Transfer Facility Activity:	No
Recycler Activity with Storage:	No
Small Quantity On-Site Burner Exemption:	No
Smelting Melting and Refining Furnace Exemption:	No
Underground Injection Control:	No
Off-Site Waste Receipt:	No
Universal Waste Indicator:	No
Universal Waste Destination Facility:	No
Federal Universal Waste:	No
Active Site Fed-Reg Treatment Storage and Disposal Facility:	Not reported
Active Site Converter Treatment storage and Disposal Facility:	Not reported
Active Site State-Reg Treatment Storage and Disposal Facility:	Not reported
Active Site State-Reg Handler:	---
Federal Facility Indicator:	Not reported
Hazardous Secondary Material Indicator:	NN
Sub-Part K Indicator:	Not reported
Commercial TSD Indicator:	No
Treatment Storage and Disposal Type:	Not reported
2018 GPRA Permit Baseline:	Not on the Baseline
2018 GPRA Renewals Baseline:	Not on the Baseline
Permit Renewals Workload Universe:	Not reported
Permit Workload Universe:	Not reported
Permit Progress Universe:	Not reported
Post-Closure Workload Universe:	Not reported
Closure Workload Universe:	Not reported
202 GPRA Corrective Action Baseline:	No
Corrective Action Workload Universe:	No
Subject to Corrective Action Universe:	No
Non-TSDs Where RCRA CA has Been Imposed Universe:	No
TSDs Potentially Subject to CA Under 3004 (u)/(v) Universe:	No
TSDs Only Subject to CA under Discretionary Auth Universe:	No
Corrective Action Priority Ranking:	No NCAPS ranking
Environmental Control Indicator:	No
Institutional Control Indicator:	No
Human Exposure Controls Indicator:	N/A
Groundwater Controls Indicator:	N/A
Operating TSD Universe:	Not reported
Full Enforcement Universe:	Not reported
Significant Non-Complier Universe:	No
Unaddressed Significant Non-Complier Universe:	No
Addressed Significant Non-Complier Universe:	No
Significant Non-Complier With a Compliance Schedule Universe:	No
Financial Assurance Required:	Not reported
Handler Date of Last Change:	2005-10-20 00:00:00.0
Recognized Trader-Importer:	No
Recognized Trader-Exporter:	No
Importer of Spent Lead Acid Batteries:	No
Exporter of Spent Lead Acid Batteries:	No
Recycler Activity Without Storage:	Not reported
Manifest Broker:	Not reported

Map ID  
 Direction  
 Distance  
 Elevation

MAP FINDINGS

Site

Database(s)

EDR ID Number  
 EPA ID Number

**J & A AUTO ENTERPRISES (Continued)**

**1008884154**

Sub-Part P Indicator: No

Historic Generators:

Receive Date: 1999-03-06 00:00:00.0  
 Handler Name: J & A AUTO ENTERPRISES  
 Federal Waste Generator Description: Not a generator, verified  
 State District Owner: Not reported  
 Large Quantity Handler of Universal Waste: No  
 Recognized Trader Importer: No  
 Recognized Trader Exporter: No  
 Spent Lead Acid Battery Importer: No  
 Spent Lead Acid Battery Exporter: No  
 Current Record: Yes  
 Non Storage Recycler Activity: Not reported  
 Electronic Manifest Broker: Not reported

List of NAICS Codes and Descriptions:

NAICS Codes: No NAICS Codes Found

Facility Has Received Notices of Violations:

Violations: No Violations Found

Evaluation Action Summary:

Evaluations: No Evaluations Found

**AB188**  
**ESE**  
**1/8-1/4**  
**0.144 mi.**  
**758 ft.**

**CORRIVEAU ROUTHIER**  
**266 CLAY ST**  
**MANCHESTER, NH**  
**Site 3 of 4 in cluster AB**

**NH LUST U001558019**  
**NH UST N/A**  
**NH AST**

**Relative:**  
**Higher**  
**Actual:**  
**235 ft.**

**LUST:**  
 Name: CORRIVEAU ROUTHIER  
 Address: 266 CLAY ST  
 City,State,Zip: MANCHESTER, NH  
 Facility ID: 199801077  
 Project Type: LUST  
**Project Manager: CLOSED**  
**Project Site Description: LEAKING UNDERGROUND STORAGE TANK PROJECT**  
**Expired Date: Not reported**

**UST:**

Name: CORRIVEAU ROUTHIER  
 Address: 266 CLAY ST  
 City: MANCHESTER  
 Facility ID: 220221  
 Facility Type: COMMERCIAL  
 Site Number: 199801077  
 Owner Name: CORRIVEAU ROUTHIER INC  
 Owner Type: COMMERCIAL/RESIDENTIAL  
 Owner Title: Not reported  
 Owner Address: PO BOX 4127  
 Owner Address2: Not reported



Map ID  
Direction  
Distance  
Elevation

MAP FINDINGS

Site

Database(s)

EDR ID Number  
EPA ID Number

**CORRIVEAU ROUTHIER (Continued)**

**U001558019**

Owner City,St,Zip: MANCHESTER, NH 03108  
Manager Name: PAUL GELINAS  
Manager Title: STORE MANAGER

Tank ID: 1  
Status: INACTIVE  
Capacity (gal): 1000  
Temporary Closed Date: Not reported  
Tank Filled Removed: Not reported  
Compartment: NO  
Tank Diameter In Inches: Not reported  
Construction Material Comments: Not reported  
Meets Dec 22 2015 Deadline: Not reported  
Leak Line Detection: Not reported  
Leak Line Detection Installed Date: Not reported  
Leak Line Detection Test Pass Fail: Not reported  
Drop Tube Pass Fail: Not reported  
Drain Valve Replaced Date: Not reported  
Dry Beak Installed Date: Not reported  
Inv Monitor Review Date: Not reported  
Dispenser Pan: Not reported  
Overfill Length In Inches: Not reported  
Release Detection (RD) Tank Type: NONE LISTED  
RD Tank Type Installed Date: Not reported  
RD Tank Type Tested Date: Not reported  
RD Tank Type Test Pass Fail: Not reported  
RD Piping Type: NONE  
RD Piping Installed Date: Not reported  
RD Piping Tested Date: Not reported  
RD Piping Test Pass Fail: Not reported  
Corrosion Protection (CP) Tank: Not reported  
CP Tank Installed Date: Not reported  
CP Tank Tested Date: Not reported  
CP Tank Test Pass Fail: Not reported  
CP Piping: Not reported  
CP Piping Installed Date: Not reported  
CP Piping Tested Date: Not reported  
CP Piping Test Pass Fail: Not reported  
CP Fitting: Not reported  
CP Fitting Installed Date: Not reported  
CP Fitting Tested Date: Not reported  
CP Fitting Test Pass Fail: Not reported  
CP Log Date: Not reported  
Tank Tightness Test Pass Fail: Not reported  
Piping Tightness Test Date: Not reported  
Piping Tightness Test Pass Fail: Not reported  
Piping Material Comments: Not reported  
Install Date: 01/01/1971  
Last Test: Not reported  
Spill Installed: Not reported  
Overfill: Not reported  
Line Leak Detection: Not reported  
Permanent Closure: 06/16/1997  
Tank Material: STEEL - BARE/GALV  
Closure Date: 09/23/1997  
Tank Secondary: NO  
Product Stored: DIESEL FUEL

Map ID  
Direction  
Distance  
Elevation

MAP FINDINGS

Site

Database(s)

EDR ID Number  
EPA ID Number

**CORRIVEAU ROUTHIER (Continued)**

**U001558019**

Overfill Type: Not reported  
Pipe Secondary: NO  
Pipe Material: STEEL - BARE/GALV  
Pipe System: Not reported

Tank ID: 2  
Status: INACTIVE  
Capacity (gal): 1000  
Temporary Closed Date: Not reported  
Tank Filled Removed: Not reported  
Compartment: NO  
Tank Diameter In Inches: Not reported  
Construction Material Comments: Not reported  
Meets Dec 22 2015 Deadline: Not reported  
Leak Line Detection: Not reported  
Leak Line Detection Installed Date: Not reported  
Leak Line Detection Test Pass Fail: Not reported  
Drop Tube Pass Fail: Not reported  
Drain Valve Replaced Date: Not reported  
Dry Beak Installed Date: Not reported  
Inv Monitor Review Date: Not reported  
Dispenser Pan: Not reported  
Overfill Length In Inches: Not reported  
Release Detection (RD) Tank Type: NONE LISTED  
RD Tank Type Installed Date: Not reported  
RD Tank Type Tested Date: Not reported  
RD Tank Type Test Pass Fail: Not reported  
RD Piping Type: NONE  
RD Piping Installed Date: Not reported  
RD Piping Tested Date: Not reported  
RD Piping Test Pass Fail: Not reported  
Corrosion Protection (CP) Tank: Not reported  
CP Tank Installed Date: Not reported  
CP Tank Tested Date: Not reported  
CP Tank Test Pass Fail: Not reported  
CP Piping: Not reported  
CP Piping Installed Date: Not reported  
CP Piping Tested Date: Not reported  
CP Piping Test Pass Fail: Not reported  
CP Fitting: Not reported  
CP Fitting Installed Date: Not reported  
CP Fitting Tested Date: Not reported  
CP Fitting Test Pass Fail: Not reported  
CP Log Date: Not reported  
Tank Tightness Test Pass Fail: Not reported  
Piping Tightness Test Date: Not reported  
Piping Tightness Test Pass Fail: Not reported  
Piping Material Comments: NO PIPING  
Install Date: 01/01/1961  
Last Test: Not reported  
Spill Installed: Not reported  
Overfill: Not reported  
Line Leak Detection: Not reported  
Permanent Closure: 12/18/1989  
Tank Material: STEEL - BARE/GALV  
Closure Date: Not reported

Map ID  
Direction  
Distance  
Elevation

MAP FINDINGS

Site

Database(s)

EDR ID Number  
EPA ID Number

**CORRIVEAU ROUTHIER (Continued)**

**U001558019**

Tank Secondary: NO  
Product Stored: EMPTY  
Overfill Type: Not reported  
Pipe Secondary: NO  
Pipe Material: Not reported  
Pipe System: Not reported

**AST:**

Facility ID: 980177A  
Manager Title: PRESIDENT  
Site Number: 199801077  
Manager Name: DAVID CORRIVEAU  
Tank Number: 1  
Status: ACTIVE  
Date Install: 01/01/1997  
Capacity: 2000  
Closure Date: Not reported  
Pipe Secondary: Not reported  
Capacity Comments: Not reported  
Permanent Closed Date: Not reported  
Tank Secondary: YES-UNSPECIFIED  
Substance Store: DIESEL  
Compartment: N  
Construction Material Comments: Not reported  
Leak Line Detection: Not reported  
Leak Line Detection Installed Date: Not reported  
Leak Line Detection Test Pass Fail: Not reported  
RD Tank Type Installed Date: Not reported  
RD Tank Type Tested Date: Not reported  
RD Piping Type: Not reported  
RD Piping Installed Date: Not reported  
Release Detection (RD) Tank Type: Not reported  
RD Piping Tested Date: Not reported  
RD Piping Test Pass Fail: Not reported  
RD Tank Type Test Pass Fail: Not reported  
Interstitial Monitoring: Not reported  
High Level Alarm: OTHER  
High Level Alarm Sensor Tested Date: Not reported  
High Level Alarm Sensor Test Pass Fail: Not reported  
Fill Remove: Not reported  
Overfill Shutoff: Not reported  
Overfill Shutoff Test Date: Not reported  
Overfill Shutoff Pass Fail: Not reported  
Proper Labelling: YES  
Last Internal Inspection Date: Not reported  
Inspection Results: Not reported  
Next Internal Inspection Date: Not reported  
Gauge Type: PETROMETER  
Tank Wholly Aboveground On Cradles: Not reported  
Tank Cathodic Protection Last Test Date: Not reported  
Piping Location: Not reported  
Piping Material: Not reported  
Piping Material Comments: Not reported  
Piping System: Not reported  
Piping Cathodic Protection: Not reported  
Piping Cathodic Protection Last Test Date: Not reported  
Tank Cathodic Protection: Not reported

Map ID  
 Direction  
 Distance  
 Elevation

MAP FINDINGS

Site

Database(s)

EDR ID Number  
 EPA ID Number

**CORRIVEAU ROUTHIER (Continued)**

**U001558019**

Tank Material: Not reported  
 Owner:  
 Facility ID: 980177A  
 Site Number: 199801077  
 Owner Name: CORRIVEAU ROUTHIER INC  
 Owner Address: 266 CLAY ST  
 Owner Address 2: Not reported  
 Owner State: NH  
 Owner City: MANCHESTER  
 Owner Zip: 03103  
 Facility Type: INDUSTRIAL  
 Owner Type: COMMERCIAL/RESIDENTIAL  
 Owner Title: Not reported

**AB189**  
**ESE**  
**1/8-1/4**  
**0.144 mi.**  
**758 ft.**

**CORRIVEAU ROUTHIER INC**  
**266 CLAY ST**  
**MANCHESTER, NH 03103**

**RCRA NonGen / NLR**

**1008886068**  
**NHD510088701**

**Site 4 of 4 in cluster AB**

**Relative:**  
**Higher**  
**Actual:**  
**235 ft.**

RCRA NonGen / NLR:  
 Date Form Received by Agency: 1999-03-06 00:00:00.0  
 Handler Name: CORRIVEAU ROUTHIER INC  
 Handler Address: 266 CLAY ST  
 Handler City,State,Zip: MANCHESTER, NH 03103  
 EPA ID: NHD510088701  
 Contact Name: DAVE CORRIVEAU  
 Contact Address: 266 CLAY ST  
 Contact City,State,Zip: MANCHESTER, NH 03103  
 Contact Telephone: 603-627-3805  
 Contact Fax: Not reported  
 Contact Email: Not reported  
 Contact Title: Not reported  
 EPA Region: 01  
 Land Type: Private  
 Federal Waste Generator Description: Not a generator, verified  
 Non-Notifier: Not reported  
 Biennial Report Cycle: Not reported  
 Accessibility: Not reported  
 Active Site Indicator: Not reported  
 State District Owner: Not reported  
 State District: Not reported  
 Mailing Address: 266 CLAY ST  
 Mailing City,State,Zip: MANCHESTER, NH 03103  
 Owner Name: Not reported  
 Owner Type: Not reported  
 Operator Name: Not reported  
 Operator Type: Not reported  
 Short-Term Generator Activity: No  
 Importer Activity: No  
 Mixed Waste Generator: No  
 Transporter Activity: No  
 Transfer Facility Activity: No  
 Recycler Activity with Storage: No  
 Small Quantity On-Site Burner Exemption: No  
 Smelting Melting and Refining Furnace Exemption: No

Map ID  
 Direction  
 Distance  
 Elevation

MAP FINDINGS

Site

Database(s)

EDR ID Number  
 EPA ID Number

**CORRIVEAU ROUTHIER INC (Continued)**

**1008886068**

Underground Injection Control:	No
Off-Site Waste Receipt:	No
Universal Waste Indicator:	No
Universal Waste Destination Facility:	No
Federal Universal Waste:	No
Active Site Fed-Reg Treatment Storage and Disposal Facility:	Not reported
Active Site Converter Treatment storage and Disposal Facility:	Not reported
Active Site State-Reg Treatment Storage and Disposal Facility:	Not reported
Active Site State-Reg Handler:	---
Federal Facility Indicator:	Not reported
Hazardous Secondary Material Indicator:	NN
Sub-Part K Indicator:	Not reported
Commercial TSD Indicator:	No
Treatment Storage and Disposal Type:	Not reported
2018 GPRC Permit Baseline:	Not on the Baseline
2018 GPRC Renewals Baseline:	Not on the Baseline
Permit Renewals Workload Universe:	Not reported
Permit Workload Universe:	Not reported
Permit Progress Universe:	Not reported
Post-Closure Workload Universe:	Not reported
Closure Workload Universe:	Not reported
202 GPRC Corrective Action Baseline:	No
Corrective Action Workload Universe:	No
Subject to Corrective Action Universe:	No
Non-TSDs Where RCRA CA has Been Imposed Universe:	No
TSDs Potentially Subject to CA Under 3004 (u)/(v) Universe:	No
TSDs Only Subject to CA under Discretionary Auth Universe:	No
Corrective Action Priority Ranking:	No NCAPS ranking
Environmental Control Indicator:	No
Institutional Control Indicator:	No
Human Exposure Controls Indicator:	N/A
Groundwater Controls Indicator:	N/A
Operating TSDF Universe:	Not reported
Full Enforcement Universe:	Not reported
Significant Non-Complier Universe:	No
Unaddressed Significant Non-Complier Universe:	No
Addressed Significant Non-Complier Universe:	No
Significant Non-Complier With a Compliance Schedule Universe:	No
Financial Assurance Required:	Not reported
Handler Date of Last Change:	2005-10-20 00:00:00.0
Recognized Trader-Importer:	No
Recognized Trader-Exporter:	No
Importer of Spent Lead Acid Batteries:	No
Exporter of Spent Lead Acid Batteries:	No
Recycler Activity Without Storage:	Not reported
Manifest Broker:	Not reported
Sub-Part P Indicator:	No

Historic Generators:

Receive Date:	1999-03-06 00:00:00.0
Handler Name:	CORRIVEAU ROUTHIER INC
Federal Waste Generator Description:	Not a generator, verified
State District Owner:	Not reported
Large Quantity Handler of Universal Waste:	No
Recognized Trader Importer:	No
Recognized Trader Exporter:	No

Map ID  
 Direction  
 Distance  
 Elevation

MAP FINDINGS

Site

Database(s)

EDR ID Number  
 EPA ID Number

**CORRIVEAU ROUTHIER INC (Continued)**

**1008886068**

Spent Lead Acid Battery Importer:	No
Spent Lead Acid Battery Exporter:	No
Current Record:	Yes
Non Storage Recycler Activity:	Not reported
Electronic Manifest Broker:	Not reported
List of NAICS Codes and Descriptions:	
NAICS Codes:	No NAICS Codes Found
Facility Has Received Notices of Violations:	
Violations:	No Violations Found
Evaluation Action Summary:	
Evaluations:	No Evaluations Found

**190**  
**SSE**  
**1/8-1/4**  
**0.148 mi.**  
**780 ft.**

**BLESSED SACRAMENT PARISH**  
**14 ELM STREET**  
**MANCHESTER, NH**

**NH UST**    **U001557577**  
**N/A**

**Relative:**  
**Higher**  
**Actual:**  
**222 ft.**

UST:	
Name:	BLESSED SACRAMENT PARISH
Address:	14 ELM STREET
City:	MANCHESTER
Facility ID:	114065
Facility Type:	OTHER
Site Number:	198606106
Owner Name:	BLESSED SACRAMENT PARISH
Owner Type:	COMMERCIAL/RESIDENTIAL
Owner Title:	Not reported
Owner Address:	14 ELM STREET
Owner Address2:	Not reported
Owner City,St,Zip:	MANCHESTER, NH 03103
Manager Name:	THOMAS WILT
Manager Title:	REVEREND
Tank ID:	1
Status:	INACTIVE
Capacity (gal):	10000
Temporary Closed Date:	Not reported
Tank Filled Removed:	Not reported
Compartment:	Not reported
Tank Diameter In Inches:	Not reported
Construction Material Comments:	Not reported
Meets Dec 22 2015 Deadline:	Not reported
Leak Line Detection:	Not reported
Leak Line Detection Installed Date:	Not reported
Leak Line Detection Test Pass Fail:	Not reported
Drop Tube Pass Fail:	Not reported
Drain Valve Replaced Date:	Not reported
Dry Beak Installed Date:	Not reported
Inv Monitor Review Date:	Not reported
Dispenser Pan:	Not reported
Overfill Length In Inches:	Not reported

Map ID  
 Direction  
 Distance  
 Elevation

MAP FINDINGS

Site

Database(s)

EDR ID Number  
 EPA ID Number

**BLESSED SACRAMENT PARISH (Continued)**

**U001557577**

Release Detection (RD) Tank Type: NONE LISTED  
 RD Tank Type Installed Date: Not reported  
 RD Tank Type Tested Date: Not reported  
 RD Tank Type Test Pass Fail: Not reported  
 RD Piping Type: NONE  
 RD Piping Installed Date: Not reported  
 RD Piping Tested Date: Not reported  
 RD Piping Test Pass Fail: Not reported  
 Corrosion Protection (CP) Tank: Not reported  
 CP Tank Installed Date: Not reported  
 CP Tank Tested Date: Not reported  
 CP Tank Test Pass Fail: Not reported  
 CP Piping: Not reported  
 CP Piping Installed Date: Not reported  
 CP Piping Tested Date: Not reported  
 CP Piping Test Pass Fail: Not reported  
 CP Fitting: Not reported  
 CP Fitting Installed Date: Not reported  
 CP Fitting Tested Date: Not reported  
 CP Fitting Test Pass Fail: Not reported  
 CP Log Date: Not reported  
 Tank Tightness Test Pass Fail: Not reported  
 Piping Tightness Test Date: Not reported  
 Piping Tightness Test Pass Fail: Not reported  
 Piping Material Comments: Not reported  
 Install Date: 01/01/1947  
 Last Test: Not reported  
 Spill Installed: Not reported  
 Overfill: Not reported  
 Line Leak Detection: Not reported  
 Permanent Closure: 04/15/1988  
 Tank Material: STEEL - BARE/GALV  
 Closure Date: Not reported  
 Tank Secondary: NO  
 Product Stored: #2 HEATING OIL  
 Overfill Type: Not reported  
 Pipe Secondary: NO  
 Pipe Material: STEEL - BARE/GALV  
 Pipe System: Not reported

AI191  
 SSW  
 1/8-1/4  
 0.150 mi.  
 793 ft.

**THE ELLIOT AT RIVERS EDGE (FMR JAC PAC )**  
**185 QUEEN CITY**  
**MANCHESTER, NH**  
 Site 1 of 7 in cluster AI

NH UST U004175349  
 N/A

Relative:  
 Higher  
 Actual:  
 216 ft.

UST:  
 Name: THE ELLIOT AT RIVERS EDGE (FMR JAC PAC )  
 Address: 185 QUEEN CITY  
 City: MANCHESTER  
 Facility ID: 113354  
 Facility Type: INDUSTRIAL  
 Site Number: 199904017  
 Owner Name: RIVERS EDGE MANCHESTER LLC  
 Owner Type: COMMERCIAL/RESIDENTIAL  
 Owner Title: KENNETH EDWARDS  
 Owner Address: 33 S COMMERCIAL ST  
 Owner Address2: Not reported

Map ID  
Direction  
Distance  
Elevation

MAP FINDINGS

Site

Database(s)

EDR ID Number  
EPA ID Number

**THE ELLIOT AT RIVERS EDGE (FMR JAC PAC ) (Continued)**

**U004175349**

Owner City,St,Zip: MANCHESTER, NH 03101  
Manager Name: DICK ANAGNOST  
Manager Title: FACILITY MGR.

Tank ID: 1  
Status: INACTIVE  
Capacity (gal): 4000  
Temporary Closed Date: Not reported  
Tank Filled Removed: Not reported  
Compartment: NO  
Tank Diameter In Inches: Not reported  
Construction Material Comments: Not reported  
Meets Dec 22 2015 Deadline: Not reported  
Leak Line Detection: Not reported  
Leak Line Detection Installed Date: Not reported  
Leak Line Detection Test Pass Fail: Not reported  
Drop Tube Pass Fail: Not reported  
Drain Valve Replaced Date: Not reported  
Dry Beak Installed Date: Not reported  
Inv Monitor Review Date: Not reported  
Dispenser Pan: Not reported  
Overfill Length In Inches: Not reported  
Release Detection (RD) Tank Type: NONE LISTED  
RD Tank Type Installed Date: Not reported  
RD Tank Type Tested Date: Not reported  
RD Tank Type Test Pass Fail: Not reported  
RD Piping Type: NONE  
RD Piping Installed Date: Not reported  
RD Piping Tested Date: Not reported  
RD Piping Test Pass Fail: Not reported  
Corrosion Protection (CP) Tank: Not reported  
CP Tank Installed Date: Not reported  
CP Tank Tested Date: Not reported  
CP Tank Test Pass Fail: Not reported  
CP Piping: Not reported  
CP Piping Installed Date: Not reported  
CP Piping Tested Date: Not reported  
CP Piping Test Pass Fail: Not reported  
CP Fitting: Not reported  
CP Fitting Installed Date: Not reported  
CP Fitting Tested Date: Not reported  
CP Fitting Test Pass Fail: Not reported  
CP Log Date: Not reported  
Tank Tightness Test Pass Fail: Not reported  
Piping Tightness Test Date: Not reported  
Piping Tightness Test Pass Fail: Not reported  
Piping Material Comments: Not reported  
Install Date: 01/01/1962  
Last Test: Not reported  
Spill Installed: Not reported  
Overfill: Not reported  
Line Leak Detection: Not reported  
Permanent Closure: 10/15/1987  
Tank Material: STEEL - BARE/GALV  
Closure Date: 04/13/2005  
Tank Secondary: NO  
Product Stored: DIESEL FUEL



Map ID  
Direction  
Distance  
Elevation

MAP FINDINGS

Site

Database(s)

EDR ID Number  
EPA ID Number

**THE ELLIOT AT RIVERS EDGE (FMR JAC PAC ) (Continued)**

**U004175349**

Overfill Type:	Not reported
Pipe Secondary:	NO
Pipe Material:	UNKNOWN
Pipe System:	Not reported
Tank ID:	2
Status:	INACTIVE
Capacity (gal):	4000
Temporary Closed Date:	Not reported
Tank Filled Removed:	Not reported
Compartment:	NO
Tank Diameter In Inches:	Not reported
Construction Material Comments:	Not reported
Meets Dec 22 2015 Deadline:	Not reported
Leak Line Detection:	Not reported
Leak Line Detection Installed Date:	Not reported
Leak Line Detection Test Pass Fail:	Not reported
Drop Tube Pass Fail:	Not reported
Drain Valve Replaced Date:	Not reported
Dry Beak Installed Date:	Not reported
Inv Monitor Review Date:	Not reported
Dispenser Pan:	Not reported
Overfill Length In Inches:	Not reported
Release Detection (RD) Tank Type:	NONE LISTED
RD Tank Type Installed Date:	Not reported
RD Tank Type Tested Date:	Not reported
RD Tank Type Test Pass Fail:	Not reported
RD Piping Type:	NONE
RD Piping Installed Date:	Not reported
RD Piping Tested Date:	Not reported
RD Piping Test Pass Fail:	Not reported
Corrosion Protection (CP) Tank:	Not reported
CP Tank Installed Date:	Not reported
CP Tank Tested Date:	Not reported
CP Tank Test Pass Fail:	Not reported
CP Piping:	Not reported
CP Piping Installed Date:	Not reported
CP Piping Tested Date:	Not reported
CP Piping Test Pass Fail:	Not reported
CP Fitting:	Not reported
CP Fitting Installed Date:	Not reported
CP Fitting Tested Date:	Not reported
CP Fitting Test Pass Fail:	Not reported
CP Log Date:	Not reported
Tank Tightness Test Pass Fail:	Not reported
Piping Tightness Test Date:	Not reported
Piping Tightness Test Pass Fail:	Not reported
Piping Material Comments:	Not reported
Install Date:	01/01/1962
Last Test:	Not reported
Spill Installed:	Not reported
Overfill:	Not reported
Line Leak Detection:	Not reported
Permanent Closure:	10/15/1987
Tank Material:	STEEL - BARE/GALV
Closure Date:	04/13/2005

Map ID  
Direction  
Distance  
Elevation

MAP FINDINGS

Site

Database(s)

EDR ID Number  
EPA ID Number

**THE ELLIOT AT RIVERS EDGE (FMR JAC PAC ) (Continued)**

**U004175349**

Tank Secondary: NO  
Product Stored: DIESEL FUEL  
Overfill Type: Not reported  
Pipe Secondary: NO  
Pipe Material: UNKNOWN  
Pipe System: Not reported

Tank ID: 3  
Status: INACTIVE  
Capacity (gal): 1000  
Temporary Closed Date: Not reported  
Tank Filled Removed: Not reported  
Compartment: NO  
Tank Diameter In Inches: Not reported  
Construction Material Comments: Not reported  
Meets Dec 22 2015 Deadline: Not reported  
Leak Line Detection: Not reported  
Leak Line Detection Installed Date: Not reported  
Leak Line Detection Test Pass Fail: Not reported  
Drop Tube Pass Fail: Not reported  
Drain Valve Replaced Date: Not reported  
Dry Beak Installed Date: Not reported  
Inv Monitor Review Date: Not reported  
Dispenser Pan: Not reported  
Overfill Length In Inches: Not reported  
Release Detection (RD) Tank Type: MONITORING WELL  
RD Tank Type Installed Date: 11/11/1911  
RD Tank Type Tested Date: Not reported  
RD Tank Type Test Pass Fail: Not reported  
RD Piping Type: MONTIORING WELL  
RD Piping Installed Date: 11/11/1911  
RD Piping Tested Date: Not reported  
RD Piping Test Pass Fail: Not reported  
Corrosion Protection (CP) Tank: Not reported  
CP Tank Installed Date: Not reported  
CP Tank Tested Date: Not reported  
CP Tank Test Pass Fail: Not reported  
CP Piping: Not reported  
CP Piping Installed Date: Not reported  
CP Piping Tested Date: Not reported  
CP Piping Test Pass Fail: Not reported  
CP Fitting: Not reported  
CP Fitting Installed Date: Not reported  
CP Fitting Tested Date: Not reported  
CP Fitting Test Pass Fail: Not reported  
CP Log Date: Not reported  
Tank Tightness Test Pass Fail: PASS  
Piping Tightness Test Date: 08/19/1986  
Piping Tightness Test Pass Fail: PASS  
Piping Material Comments: BLACK IRON  
Install Date: 01/01/1962  
Last Test: 08/19/1986  
Spill Installed: Not reported  
Overfill: Not reported  
Line Leak Detection: Not reported  
Permanent Closure: 10/31/1994

Map ID  
Direction  
Distance  
Elevation

MAP FINDINGS

Site

Database(s)

EDR ID Number  
EPA ID Number

**THE ELLIOT AT RIVERS EDGE (FMR JAC PAC ) (Continued)**

**U004175349**

Tank Material: STEEL - BARE/GALV  
Closure Date: 04/13/2005  
Tank Secondary: NO  
Product Stored: GASOLINE  
Overfill Type: Not reported  
Pipe Secondary: NO  
Pipe Material: OTHER - MISCELLANEOUS  
Pipe System: Not reported

Tank ID: 4  
Status: INACTIVE  
Capacity (gal): 2000  
Temporary Closed Date: Not reported  
Tank Filled Removed: Not reported  
Compartment: NO  
Tank Diameter In Inches: Not reported  
Construction Material Comments: Not reported  
Meets Dec 22 2015 Deadline: Not reported  
Leak Line Detection: Not reported  
Leak Line Detection Installed Date: Not reported  
Leak Line Detection Test Pass Fail: Not reported  
Drop Tube Pass Fail: Not reported  
Drain Valve Replaced Date: Not reported  
Dry Beak Installed Date: Not reported  
Inv Monitor Review Date: Not reported  
Dispenser Pan: Not reported  
Overfill Length In Inches: Not reported  
Release Detection (RD) Tank Type: NONE LISTED  
RD Tank Type Installed Date: Not reported  
RD Tank Type Tested Date: Not reported  
RD Tank Type Test Pass Fail: Not reported  
RD Piping Type: NONE  
RD Piping Installed Date: Not reported  
RD Piping Tested Date: Not reported  
RD Piping Test Pass Fail: Not reported  
Corrosion Protection (CP) Tank: Not reported  
CP Tank Installed Date: Not reported  
CP Tank Tested Date: Not reported  
CP Tank Test Pass Fail: Not reported  
CP Piping: Not reported  
CP Piping Installed Date: Not reported  
CP Piping Tested Date: Not reported  
CP Piping Test Pass Fail: Not reported  
CP Fitting: Not reported  
CP Fitting Installed Date: Not reported  
CP Fitting Tested Date: Not reported  
CP Fitting Test Pass Fail: Not reported  
CP Log Date: Not reported  
Tank Tightness Test Pass Fail: Not reported  
Piping Tightness Test Date: Not reported  
Piping Tightness Test Pass Fail: Not reported  
Piping Material Comments: Not reported  
Install Date: 01/01/1962  
Last Test: Not reported  
Spill Installed: Not reported  
Overfill: Not reported

Map ID  
Direction  
Distance  
Elevation

MAP FINDINGS

Site

Database(s)

EDR ID Number  
EPA ID Number

**THE ELLIOT AT RIVERS EDGE (FMR JAC PAC ) (Continued)**

**U004175349**

Line Leak Detection: Not reported  
Permanent Closure: 12/15/1987  
Tank Material: STEEL - BARE/GALV  
Closure Date: 04/13/2005  
Tank Secondary: NO  
Product Stored: GASOLINE  
Overfill Type: Not reported  
Pipe Secondary: NO  
Pipe Material: UNKNOWN  
Pipe System: Not reported

Tank ID: 5  
Status: INACTIVE  
Capacity (gal): 15000  
Temporary Closed Date: Not reported  
Tank Filled Removed: Not reported  
Compartment: NO  
Tank Diameter In Inches: Not reported  
Construction Material Comments: Not reported  
Meets Dec 22 2015 Deadline: Not reported  
Leak Line Detection: Not reported  
Leak Line Detection Installed Date: Not reported  
Leak Line Detection Test Pass Fail: Not reported  
Drop Tube Pass Fail: Not reported  
Drain Valve Replaced Date: Not reported  
Dry Beak Installed Date: Not reported  
Inv Monitor Review Date: Not reported  
Dispenser Pan: Not reported  
Overfill Length In Inches: Not reported  
Release Detection (RD) Tank Type: NONE LISTED  
RD Tank Type Installed Date: Not reported  
RD Tank Type Tested Date: Not reported  
RD Tank Type Test Pass Fail: Not reported  
RD Piping Type: NONE  
RD Piping Installed Date: Not reported  
RD Piping Tested Date: Not reported  
RD Piping Test Pass Fail: Not reported  
Corrosion Protection (CP) Tank: Not reported  
CP Tank Installed Date: Not reported  
CP Tank Tested Date: Not reported  
CP Tank Test Pass Fail: Not reported  
CP Piping: Not reported  
CP Piping Installed Date: Not reported  
CP Piping Tested Date: Not reported  
CP Piping Test Pass Fail: Not reported  
CP Fitting: Not reported  
CP Fitting Installed Date: Not reported  
CP Fitting Tested Date: Not reported  
CP Fitting Test Pass Fail: Not reported  
CP Log Date: Not reported  
Tank Tightness Test Pass Fail: Not reported  
Piping Tightness Test Date: Not reported  
Piping Tightness Test Pass Fail: Not reported  
Piping Material Comments: Not reported  
Install Date: 01/01/1957  
Last Test: Not reported

Map ID  
Direction  
Distance  
Elevation

MAP FINDINGS

Site

Database(s)

EDR ID Number  
EPA ID Number

**THE ELLIOT AT RIVERS EDGE (FMR JAC PAC ) (Continued)**

**U004175349**

Spill Installed: Not reported  
Overfill: Not reported  
Line Leak Detection: Not reported  
Permanent Closure: 05/01/2009  
Tank Material: STEEL - BARE/GALV  
Closure Date: Not reported  
Tank Secondary: NO  
Product Stored: DIESEL FUEL  
Overfill Type: Not reported  
Pipe Secondary: NO  
Pipe Material: UNKNOWN  
Pipe System: Not reported

Tank ID: 6  
Status: INACTIVE  
Capacity (gal): 10000  
Temporary Closed Date: Not reported  
Tank Filled Removed: Not reported  
Compartment: NO  
Tank Diameter In Inches: Not reported  
Construction Material Comments: Not reported  
Meets Dec 22 2015 Deadline: Not reported  
Leak Line Detection: Not reported  
Leak Line Detection Installed Date: Not reported  
Leak Line Detection Test Pass Fail: Not reported  
Drop Tube Pass Fail: Not reported  
Drain Valve Replaced Date: Not reported  
Dry Beak Installed Date: Not reported  
Inv Monitor Review Date: Not reported  
Dispenser Pan: Not reported  
Overfill Length In Inches: Not reported  
Release Detection (RD) Tank Type: NONE LISTED  
RD Tank Type Installed Date: Not reported  
RD Tank Type Tested Date: Not reported  
RD Tank Type Test Pass Fail: Not reported  
RD Piping Type: NONE  
RD Piping Installed Date: Not reported  
RD Piping Tested Date: Not reported  
RD Piping Test Pass Fail: Not reported  
Corrosion Protection (CP) Tank: Not reported  
CP Tank Installed Date: Not reported  
CP Tank Tested Date: Not reported  
CP Tank Test Pass Fail: Not reported  
CP Piping: Not reported  
CP Piping Installed Date: Not reported  
CP Piping Tested Date: Not reported  
CP Piping Test Pass Fail: Not reported  
CP Fitting: Not reported  
CP Fitting Installed Date: Not reported  
CP Fitting Tested Date: Not reported  
CP Fitting Test Pass Fail: Not reported  
CP Log Date: Not reported  
Tank Tightness Test Pass Fail: PASS  
Piping Tightness Test Date: 11/15/1996  
Piping Tightness Test Pass Fail: PASS  
Piping Material Comments: Not reported

Map ID  
Direction  
Distance  
Elevation

MAP FINDINGS

Site

Database(s)

EDR ID Number  
EPA ID Number

**THE ELLIOT AT RIVERS EDGE (FMR JAC PAC ) (Continued)**

**U004175349**

Install Date: 01/01/1975  
Last Test: 11/15/1996  
Spill Installed: Not reported  
Overfill: Not reported  
Line Leak Detection: Not reported  
Permanent Closure: 12/14/1998  
Tank Material: STEEL - BARE/GALV  
Closure Date: 02/22/1999  
Tank Secondary: NO  
Product Stored: DIESEL FUEL  
Overfill Type: Not reported  
Pipe Secondary: NO  
Pipe Material: COPPER  
Pipe System: SUCTION: OLD CODE

Tank ID: 7  
Status: INACTIVE  
Capacity (gal): 1000  
Temporary Closed Date: Not reported  
Tank Filled Removed: Not reported  
Compartment: NO  
Tank Diameter In Inches: Not reported  
Construction Material Comments: Not reported  
Meets Dec 22 2015 Deadline: Not reported  
Leak Line Detection: Not reported  
Leak Line Detection Installed Date: Not reported  
Leak Line Detection Test Pass Fail: Not reported  
Drop Tube Pass Fail: Not reported  
Drain Valve Replaced Date: Not reported  
Dry Beak Installed Date: Not reported  
Inv Monitor Review Date: Not reported  
Dispenser Pan: Not reported  
Overfill Length In Inches: Not reported  
Release Detection (RD) Tank Type: NONE LISTED  
RD Tank Type Installed Date: Not reported  
RD Tank Type Tested Date: Not reported  
RD Tank Type Test Pass Fail: Not reported  
RD Piping Type: NONE  
RD Piping Installed Date: Not reported  
RD Piping Tested Date: Not reported  
RD Piping Test Pass Fail: Not reported  
Corrosion Protection (CP) Tank: Not reported  
CP Tank Installed Date: Not reported  
CP Tank Tested Date: Not reported  
CP Tank Test Pass Fail: Not reported  
CP Piping: Not reported  
CP Piping Installed Date: Not reported  
CP Piping Tested Date: Not reported  
CP Piping Test Pass Fail: Not reported  
CP Fitting: Not reported  
CP Fitting Installed Date: Not reported  
CP Fitting Tested Date: Not reported  
CP Fitting Test Pass Fail: Not reported  
CP Log Date: Not reported  
Tank Tightness Test Pass Fail: Not reported  
Piping Tightness Test Date: Not reported

Map ID  
Direction  
Distance  
Elevation

MAP FINDINGS

Site

Database(s)

EDR ID Number  
EPA ID Number

**THE ELLIOT AT RIVERS EDGE (FMR JAC PAC ) (Continued)**

**U004175349**

Piping Tightness Test Pass Fail: Not reported  
Piping Material Comments: Not reported  
Install Date: 11/11/1911  
Last Test: Not reported  
Spill Installed: Not reported  
Overfill: Not reported  
Line Leak Detection: Not reported  
Permanent Closure: 04/03/1998  
Tank Material: STEEL - BARE/GALV  
Closure Date: 02/22/1999  
Tank Secondary: NO  
Product Stored: #2 HEATING OIL  
Overfill Type: Not reported  
Pipe Secondary: NO  
Pipe Material: COPPER  
Pipe System: SUCTION: OLD CODE

Tank ID: 8  
Status: INACTIVE  
Capacity (gal): 500  
Temporary Closed Date: Not reported  
Tank Filled Removed: Not reported  
Compartment: NO  
Tank Diameter In Inches: Not reported  
Construction Material Comments: Not reported  
Meets Dec 22 2015 Deadline: Not reported  
Leak Line Detection: Not reported  
Leak Line Detection Installed Date: Not reported  
Leak Line Detection Test Pass Fail: Not reported  
Drop Tube Pass Fail: Not reported  
Drain Valve Replaced Date: Not reported  
Dry Beak Installed Date: Not reported  
Inv Monitor Review Date: Not reported  
Dispenser Pan: Not reported  
Overfill Length In Inches: Not reported  
Release Detection (RD) Tank Type: Not reported  
RD Tank Type Installed Date: Not reported  
RD Tank Type Tested Date: Not reported  
RD Tank Type Test Pass Fail: Not reported  
RD Piping Type: Not reported  
RD Piping Installed Date: Not reported  
RD Piping Tested Date: Not reported  
RD Piping Test Pass Fail: Not reported  
Corrosion Protection (CP) Tank: Not reported  
CP Tank Installed Date: Not reported  
CP Tank Tested Date: Not reported  
CP Tank Test Pass Fail: Not reported  
CP Piping: Not reported  
CP Piping Installed Date: Not reported  
CP Piping Tested Date: Not reported  
CP Piping Test Pass Fail: Not reported  
CP Fitting: Not reported  
CP Fitting Installed Date: Not reported  
CP Fitting Tested Date: Not reported  
CP Fitting Test Pass Fail: Not reported  
CP Log Date: Not reported

Map ID  
Direction  
Distance  
Elevation

MAP FINDINGS

Site

Database(s)

EDR ID Number  
EPA ID Number

**THE ELLIOT AT RIVERS EDGE (FMR JAC PAC ) (Continued)**

**U004175349**

Tank Tightness Test Pass Fail: Not reported  
Piping Tightness Test Date: Not reported  
Piping Tightness Test Pass Fail: Not reported  
Piping Material Comments: Not reported  
Install Date: 11/11/1911  
Last Test: Not reported  
Spill Installed: Not reported  
Overfill: Not reported  
Line Leak Detection: Not reported  
Permanent Closure: 01/31/2009  
Tank Material: STEEL - BARE/GALV  
Closure Date: 04/09/2009  
Tank Secondary: NO  
Product Stored: #6 HEATING OIL  
Overfill Type: Not reported  
Pipe Secondary: NO  
Pipe Material: UNKNOWN  
Pipe System: Not reported

**AI192**     **ELLIOT AT RIVER'S EDGE ACC**  
**SSW**     **185 QUEEN CITY AVE**  
**1/8-1/4**   **MANCHESTER, NH 03101**  
**0.150 mi.**  
**793 ft.**     **Site 2 of 7 in cluster AI**

**NH SHWS**   **S110703191**  
**NH LUST**   **N/A**  
**NH VCP**  
**NH BROWNFIELDS**  
**NH ALLSITES**  
**NH AIRS**

**Relative:**  
**Higher**

**Actual:**  
**216 ft.**

**SHWS:**  
Name: THE ELLIOT AT RIVERS EDGE (FMR JAC PAC )  
Address: 185 QUEEN CITY  
City,State,Zip: MANCHESTER, NH  
Facility ID: 199904017  
Proj Type: HAZWASTE  
**Project Manager: CLOSED**  
**Project Site Description: HAZARDOUS WASTE DISCHARGE PROJECT**  
**Expired Date: Not reported**

**LUST:**  
Name: THE ELLIOT AT RIVERS EDGE (FMR JAC PAC )  
Address: 185 QUEEN CITY  
City,State,Zip: MANCHESTER, NH  
Facility ID: 199904017  
Project Type: LUST  
**Project Manager: CLOSED**  
**Project Site Description: LEAKING UNDERGROUND STORAGE TANK PROJECT**  
**Expired Date: 07/27/2009**

Name: THE ELLIOT AT RIVERS EDGE (FMR JAC PAC )  
Address: 185 QUEEN CITY  
City,State,Zip: MANCHESTER, NH  
Facility ID: 199904017  
Project Type: LUST  
**Project Manager: CLOSED**  
**Project Site Description: LEAKING UNDERGROUND STORAGE TANK PROJECT**  
**Expired Date: Not reported**

**VCP:**  
DES Site Number: 199904017



Map ID  
Direction  
Distance  
Elevation

MAP FINDINGS

Site

Database(s)

EDR ID Number  
EPA ID Number

**ELLIOT AT RIVER'S EDGE ACC (Continued)**

**S110703191**

Participant: Anagnost Investments, Inc. River s Edge Manchester, LLC  
Application Received Date: 1/23/2008, 9/4/2008  
Eligibility Determination Date: 4/16/2008, 9/19/2008  
Participation Fee Date: 5/8/2008, NA  
SI Submit/Approv Date: 10/2/2008  
RAP Submit/Approve Date: 8/12/2008, NA  
Cert Of Completion Date: 12/9/2009  
Covenant Issued Date: 10/2/2008  
CNFA Issued Date: Not reported  
DES PM/DOJ Atty: M. McCluskey/P. Roth, Same  
Comments: Not reported

**BROWNFIELDS:**

Name: THE ELLIOT AT RIVERS EDGE (FMR JAC PAC )  
Address: 185 QUEEN CITY  
City,State,Zip: MANCHESTER, NH  
Facility ID: 199904017  
Facility Status: CLOSED

**ALLSITES:**

Name: THE ELLIOT AT RIVERS EDGE (FMR JAC PAC )  
Address: 185 QUEEN CITY  
City,State,Zip: MANCHESTER, NH  
Facility ID: 199904017  
Project Type: OPUF  
Project Description: ON-PREMISE USE FAC. CONTAINING FUEL OIL  
Project Manager: CLOSED  
Expiration Date: Not reported

**AIRS:**

Name: ELLIOT AT RIVER'S EDGE ACC  
Address: 185 QUEEN CITY AVE  
City,State,Zip: MANCHESTER, NH 03101  
Facility Id: 3301191292  
Operating Status: OP  
Year Of Record: 2011  
Latitude/Longitude: 42.97305 / -71.46638  
Sic Code: 8011  
Naics: 621493  
Emergency Contact: MS. ANNE HILL (FACILITIES DIRECTOR)  
Contact Title: Emissions  
Tel Emiss: (603) 663-2706  
Mailing Street: 185 QUEEN CITY AVE  
Mailing City: MANCHESTER  
Mailing State: NH  
Mailing Zip Code: 03101  
Contact Method Type: Phone  
Company Name: Not reported

**AIRS:**

Facility Id: 3301191292  
Operating Status: Operating  
Year Of Record: 2011  
Pollutant: NO2  
Estimated Emissions: 0.155632  
Estimated Emissions Units: Not reported

Map ID  
Direction  
Distance  
Elevation

MAP FINDINGS

Site

Database(s)

EDR ID Number  
EPA ID Number

**ELLIOT AT RIVER'S EDGE ACC (Continued)**

**S110703191**

Emission Unit ID: Not reported  
Unit Description: Not reported  
Unit Proc ID: Not reported  
Proc Description: Not reported  
Report Product ID: Not reported

Facility Id: 3301191292  
Operating Status: Operating  
Year Of Record: 2011  
Pollutant: CO  
Estimated Emissions: 0.04134  
Estimated Emissions Units: Not reported  
Emission Unit ID: Not reported  
Unit Description: Not reported  
Unit Proc ID: Not reported  
Proc Description: Not reported  
Report Product ID: Not reported

Facility Id: 3301191292  
Operating Status: Operating  
Year Of Record: 2011  
Pollutant: PM10  
Estimated Emissions: 0.002414  
Estimated Emissions Units: Not reported  
Emission Unit ID: Not reported  
Unit Description: Not reported  
Unit Proc ID: Not reported  
Proc Description: Not reported  
Report Product ID: Not reported

Facility Id: 3301191292  
Operating Status: Operating  
Year Of Record: 2011  
Pollutant: PM2.5  
Estimated Emissions: 0.002329  
Estimated Emissions Units: Not reported  
Emission Unit ID: Not reported  
Unit Description: Not reported  
Unit Proc ID: Not reported  
Proc Description: Not reported  
Report Product ID: Not reported

Facility Id: 3301191292  
Operating Status: Operating  
Year Of Record: 2011  
Pollutant: PT  
Estimated Emissions: 0.003014  
Estimated Emissions Units: Not reported  
Emission Unit ID: Not reported  
Unit Description: Not reported  
Unit Proc ID: Not reported  
Proc Description: Not reported  
Report Product ID: Not reported

Facility Id: 3301191292  
Operating Status: Operating  
Year Of Record: 2011

Map ID  
Direction  
Distance  
Elevation

MAP FINDINGS

Site

Database(s)

EDR ID Number  
EPA ID Number

**ELLIOT AT RIVER'S EDGE ACC (Continued)**

**S110703191**

Pollutant: SO2  
Estimated Emissions: 7.46e-5  
Estimated Emissions Units: Not reported  
Emission Unit ID: Not reported  
Unit Description: Not reported  
Unit Proc ID: Not reported  
Proc Description: Not reported  
Report Product ID: Not reported

Facility Id: 3301191292  
Operating Status: Operating  
Year Of Record: 2011  
Pollutant: VOC  
Estimated Emissions: 0.003983  
Estimated Emissions Units: Not reported  
Emission Unit ID: Not reported  
Unit Description: Not reported  
Unit Proc ID: Not reported  
Proc Description: Not reported  
Report Product ID: Not reported

**AIRS:**

Facility Id: 3301191292  
Operating Status: OP  
Operating Status: OP  
Year Of Record: 2011  
Point Number: 001  
Point Description: STANDBY DIESEL  
Segment: 1  
Segment Description: ULS DIESEL  
Unit Design Cap: 9.8599999999999994  
E Unit Design Cap UOM CD: E6BTU/HR  
E Source Class CD: 20300101

Name: ELLIOT HOSPITAL OF THE CITY OF MANCHESTER - ELLIOT AT RIVERS' EDGE ACC  
Address: 185 QUEEN CITY AVE  
City,State,Zip: MANCHESTER, NH 031017100  
Facility Id: 3301191292  
Operating Status: OPERATING  
Year Of Record: 2018  
Latitude/Longitude: 42.974066 / -71.468416  
Sic Code: 8011  
Naics: 621111  
Emergency Contact: BRADFORD SMITH, DIRECTOR, FAC MNGT & CLINICAL ENG  
Contact Title: Not reported  
Tel Emiss: Not reported  
Mailing Street: 1 ELLIOT WAY  
Mailing City: MANCHESTER  
Mailing State: NH  
Mailing Zip Code: 03103  
Contact Method Type: Not reported  
Company Name: ELLIOT HOSPITAL

**AIRS:**

Facility Id: 3301191292  
Operating Status: Operating

Map ID  
Direction  
Distance  
Elevation

MAP FINDINGS

Site

Database(s)

EDR ID Number  
EPA ID Number

**ELLIOT AT RIVER'S EDGE ACC (Continued)**

**S110703191**

Year Of Record: 2011  
Pollutant: NO2  
Estimated Emissions: 0.155632  
Estimated Emissions Units: Not reported  
Emission Unit ID: Not reported  
Unit Description: Not reported  
Unit Proc ID: Not reported  
Proc Description: Not reported  
Report Product ID: Not reported

Facility Id: 3301191292  
Operating Status: Operating  
Year Of Record: 2011  
Pollutant: CO  
Estimated Emissions: 0.04134  
Estimated Emissions Units: Not reported  
Emission Unit ID: Not reported  
Unit Description: Not reported  
Unit Proc ID: Not reported  
Proc Description: Not reported  
Report Product ID: Not reported

Facility Id: 3301191292  
Operating Status: Operating  
Year Of Record: 2011  
Pollutant: PM10  
Estimated Emissions: 0.002414  
Estimated Emissions Units: Not reported  
Emission Unit ID: Not reported  
Unit Description: Not reported  
Unit Proc ID: Not reported  
Proc Description: Not reported  
Report Product ID: Not reported

Facility Id: 3301191292  
Operating Status: Operating  
Year Of Record: 2011  
Pollutant: PM2.5  
Estimated Emissions: 0.002329  
Estimated Emissions Units: Not reported  
Emission Unit ID: Not reported  
Unit Description: Not reported  
Unit Proc ID: Not reported  
Proc Description: Not reported  
Report Product ID: Not reported

Facility Id: 3301191292  
Operating Status: Operating  
Year Of Record: 2011  
Pollutant: PT  
Estimated Emissions: 0.003014  
Estimated Emissions Units: Not reported  
Emission Unit ID: Not reported  
Unit Description: Not reported  
Unit Proc ID: Not reported  
Proc Description: Not reported  
Report Product ID: Not reported

Map ID  
Direction  
Distance  
Elevation

MAP FINDINGS

Site

Database(s)

EDR ID Number  
EPA ID Number

**ELLIOT AT RIVER'S EDGE ACC (Continued)**

**S110703191**

Facility Id: 3301191292  
Operating Status: Operating  
Year Of Record: 2011  
Pollutant: SO2  
Estimated Emissions: 7.46e-5  
Estimated Emissions Units: Not reported  
Emission Unit ID: Not reported  
Unit Description: Not reported  
Unit Proc ID: Not reported  
Proc Description: Not reported  
Report Product ID: Not reported

Facility Id: 3301191292  
Operating Status: Operating  
Year Of Record: 2011  
Pollutant: VOC  
Estimated Emissions: 0.003983  
Estimated Emissions Units: Not reported  
Emission Unit ID: Not reported  
Unit Description: Not reported  
Unit Proc ID: Not reported  
Proc Description: Not reported  
Report Product ID: Not reported

**AIRS:**

Facility Id: 3301191292  
Operating Status: OP  
Operating Status: OP  
Year Of Record: 2011  
Point Number: 001  
Point Description: STANDBY DIESEL  
Segment: 1  
Segment Description: ULS DIESEL  
Unit Design Cap: 9.8599999999999994  
E Unit Design Cap UOM CD: E6BTU/HR  
E Source Class CD: 20300101

Name: ELLIOT HOSPITAL OF THE CITY OF MANCHESTER - ELLIOT AT RIVERS' EDGE ACC  
Address: 185 QUEEN CITY AVE  
City,State,Zip: MANCHESTER, NH 031017100  
Facility Id: 3301191292  
Operating Status: OPERATING  
Year Of Record: 2017  
Latitude/Longitude: 42.974066 / -71.468416  
Sic Code: 8011  
Naics: 621111  
Emergency Contact: BRADFORD SMITH, DIRECTOR, FAC MNGT & CLINICAL ENG  
Contact Title: Not reported  
Tel Emiss: Not reported  
Mailing Street: 4 ELLIOT WAY, SUITE 108  
Mailing City: MANCHESTER  
Mailing State: NH  
Mailing Zip Code: 03103  
Contact Method Type: Not reported  
Company Name: Not reported

Map ID  
Direction  
Distance  
Elevation

MAP FINDINGS

Site

Database(s)

EDR ID Number  
EPA ID Number

**ELLIOT AT RIVER'S EDGE ACC (Continued)**

**S110703191**

**AIRS:**

Facility Id: 3301191292  
Operating Status: Operating  
Year Of Record: 2011  
Pollutant: NO2  
Estimated Emissions: 0.155632  
Estimated Emissions Units: Not reported  
Emission Unit ID: Not reported  
Unit Description: Not reported  
Unit Proc ID: Not reported  
Proc Description: Not reported  
Report Product ID: Not reported

Facility Id: 3301191292  
Operating Status: Operating  
Year Of Record: 2011  
Pollutant: CO  
Estimated Emissions: 0.04134  
Estimated Emissions Units: Not reported  
Emission Unit ID: Not reported  
Unit Description: Not reported  
Unit Proc ID: Not reported  
Proc Description: Not reported  
Report Product ID: Not reported

Facility Id: 3301191292  
Operating Status: Operating  
Year Of Record: 2011  
Pollutant: PM10  
Estimated Emissions: 0.002414  
Estimated Emissions Units: Not reported  
Emission Unit ID: Not reported  
Unit Description: Not reported  
Unit Proc ID: Not reported  
Proc Description: Not reported  
Report Product ID: Not reported

Facility Id: 3301191292  
Operating Status: Operating  
Year Of Record: 2011  
Pollutant: PM2.5  
Estimated Emissions: 0.002329  
Estimated Emissions Units: Not reported  
Emission Unit ID: Not reported  
Unit Description: Not reported  
Unit Proc ID: Not reported  
Proc Description: Not reported  
Report Product ID: Not reported

Facility Id: 3301191292  
Operating Status: Operating  
Year Of Record: 2011  
Pollutant: PT  
Estimated Emissions: 0.003014  
Estimated Emissions Units: Not reported  
Emission Unit ID: Not reported  
Unit Description: Not reported

Map ID  
 Direction  
 Distance  
 Elevation

MAP FINDINGS

Site

Database(s)

EDR ID Number  
 EPA ID Number

**ELLIOT AT RIVER'S EDGE ACC (Continued)**

**S110703191**

Unit Proc ID: Not reported  
 Proc Description: Not reported  
 Report Product ID: Not reported

Facility Id: 3301191292  
 Operating Status: Operating  
 Year Of Record: 2011  
 Pollutant: SO2  
 Estimated Emissions: 7.46e-5  
 Estimated Emissions Units: Not reported  
 Emission Unit ID: Not reported  
 Unit Description: Not reported  
 Unit Proc ID: Not reported  
 Proc Description: Not reported  
 Report Product ID: Not reported

Facility Id: 3301191292  
 Operating Status: Operating  
 Year Of Record: 2011  
 Pollutant: VOC  
 Estimated Emissions: 0.003983  
 Estimated Emissions Units: Not reported  
 Emission Unit ID: Not reported  
 Unit Description: Not reported  
 Unit Proc ID: Not reported  
 Proc Description: Not reported  
 Report Product ID: Not reported

**AIRS:**

Facility Id: 3301191292  
 Operating Status: OP  
 Operating Status: OP  
 Year Of Record: 2011  
 Point Number: 001  
 Point Description: STANDBY DIESEL  
 Segment: 1  
 Segment Description: ULS DIESEL  
 Unit Design Cap: 9.859999999999994  
 E Unit Design Cap UOM CD: E6BTU/HR  
 E Source Class CD: 20300101

**AI193  
 SSW  
 1/8-1/4  
 0.150 mi.  
 793 ft.**

**THE ELLIOT AT RIVERS EDGE (FMR JAC PAC )  
 185 QUEEN CITY  
 MANCHESTER, NH  
 Site 3 of 7 in cluster AI**

**NH AST A100355322  
 N/A**

**Relative:  
 Higher  
 Actual:  
 216 ft.**

AST:  
 Facility ID: 0000818  
 Manager Title: COMPLIANCE COORDINATOR  
 Site Number: 199904017  
 Manager Name: KRISTEN DOUCET  
 Tank Number: 1  
 Status: ACTIVE  
 Date Install: 02/01/2010  
 Capacity: 7000

Map ID  
Direction  
Distance  
Elevation

MAP FINDINGS

Site

Database(s)

EDR ID Number  
EPA ID Number

**THE ELLIOT AT RIVERS EDGE (FMR JAC PAC ) (Continued)**

**A100355322**

Closure Date:	Not reported
Pipe Secondary:	Not reported
Capacity Comments:	Not reported
Permanent Closed Date:	Not reported
Tank Secondary:	DOUBLE WALLED
Substance Store:	#2 HEATING OIL
Compartment:	N
Construction Material Comments:	Not reported
Leak Line Detection:	Not reported
Leak Line Detection Installed Date:	Not reported
Leak Line Detection Test Pass Fail:	Not reported
RD Tank Type Installed Date:	Not reported
RD Tank Type Tested Date:	Not reported
RD Piping Type:	Not reported
RD Piping Installed Date:	Not reported
Release Detection (RD) Tank Type:	Not reported
RD Piping Tested Date:	Not reported
RD Piping Test Pass Fail:	Not reported
RD Tank Type Test Pass Fail:	Not reported
Interstitial Monitoring:	YES
High Level Alarm:	PNEUMERCATOR
High Level Alarm Sensor Tested Date:	01/08/2021
High Level Alarm Sensor Test Pass Fail:	PASS
Fill Remove:	Not reported
Overfill Shutoff:	Not reported
Overfill Shutoff Test Date:	Not reported
Overfill Shutoff Pass Fail:	Not reported
Proper Labelling:	Not reported
Last Internal Inspection Date:	Not reported
Inspection Results:	Not reported
Next Internal Inspection Date:	02/01/2030
Gauge Type:	MORRISON CLOCK
Tank Wholly Aboveground On Cradles:	Not reported
Tank Cathodic Protection Last Test Date:	Not reported
Piping Location:	ABOVE GROUND
Piping Material:	CARBON STEEL/BLACK IRON
Piping Material Comments:	Not reported
Piping System:	Not reported
Piping Cathodic Protection:	Not reported
Piping Cathodic Protection Last Test Date:	Not reported
Tank Cathodic Protection:	Not reported
Tank Material:	SHOP-FABRICATED STEEL TANK (UL 142)
<b>Owner:</b>	
Facility ID:	0000818
Site Number:	199904017
Owner Name:	ELLIOT HOSPITAL
Owner Address:	4 ELLIOT WAY STE 108
Owner Address 2:	Not reported
Owner State:	NH
Owner City:	MANCHESTER
Owner Zip:	03103
Facility Type:	HOSPITAL
Owner Type:	COMMERCIAL/RESIDENTIAL
Owner Title:	KENNETH EDWARDS
Facility ID:	0000818



Map ID  
Direction  
Distance  
Elevation

MAP FINDINGS

Site

Database(s)

EDR ID Number  
EPA ID Number

**THE ELLIOT AT RIVERS EDGE (FMR JAC PAC ) (Continued)**

**A100355322**

Manager Title: COMPLIANCE COORDINATOR  
Site Number: 199904017  
Manager Name: KRISTEN DOUCET  
Tank Number: 2  
Status: ACTIVE  
Date Install: 07/01/2010  
Capacity: 60  
Closure Date: Not reported  
Pipe Secondary: Not reported  
Capacity Comments: DAYTANK FOR EMERGENCY GENERATOR  
Permanent Closed Date: Not reported  
Tank Secondary: STEEL BOX  
Substance Store: DIESEL  
Compartment: Not reported  
Construction Material Comments: PUMPS TO DAYTANK ARE TO BE CONTROLLED BY PRODUCT LEVEL GAUGE TO PREVENT OVERFILL  
  
Leak Line Detection: Not reported  
Leak Line Detection Installed Date: Not reported  
Leak Line Detection Test Pass Fail: Not reported  
RD Tank Type Installed Date: Not reported  
RD Tank Type Tested Date: Not reported  
RD Piping Type: Not reported  
RD Piping Installed Date: Not reported  
Release Detection (RD) Tank Type: Not reported  
RD Piping Tested Date: Not reported  
RD Piping Test Pass Fail: Not reported  
RD Tank Type Test Pass Fail: Not reported  
Interstitial Monitoring: Not reported  
High Level Alarm: OTHER  
High Level Alarm Sensor Tested Date: 01/08/2021  
High Level Alarm Sensor Test Pass Fail: PASS  
Fill Remove: Not reported  
Overfill Shutoff: Not reported  
Overfill Shutoff Test Date: Not reported  
Overfill Shutoff Pass Fail: Not reported  
Proper Labelling: Not reported  
Last Internal Inspection Date: Not reported  
Inspection Results: Not reported  
Next Internal Inspection Date: Not reported  
Gauge Type: OTHER  
Tank Wholly Aboveground On Cradles: Not reported  
Tank Cathodic Protection Last Test Date: Not reported  
Piping Location: ABOVE GROUND  
Piping Material: CARBON STEEL/BLACK IRON  
Piping Material Comments: Not reported  
Piping System: Not reported  
Piping Cathodic Protection: Not reported  
Piping Cathodic Protection Last Test Date: Not reported  
Tank Cathodic Protection: Not reported  
Tank Material: SHOP-FABRICATED STEEL TANK (UL 142)  
  
Owner:  
Facility ID: 0000818  
Site Number: 199904017  
Owner Name: ELLIOT HOSPITAL  
Owner Address: 4 ELLIOT WAY STE 108  
Owner Address 2: Not reported  
Owner State: NH

Map ID  
 Direction  
 Distance  
 Elevation

MAP FINDINGS

Site

Database(s)

EDR ID Number  
 EPA ID Number

**THE ELLIOT AT RIVERS EDGE (FMR JAC PAC ) (Continued)**

**A100355322**

Owner City: MANCHESTER  
 Owner Zip: 03103  
 Facility Type: HOSPITAL  
 Owner Type: COMMERCIAL/RESIDENTIAL  
 Owner Title: KENNETH EDWARDS

**AI194**  
**SSW**  
**1/8-1/4**  
**0.150 mi.**  
**793 ft.**

**THE ELLIOT AT RIVERS EDGE**  
**185 QUEEN CITY AVE**  
**MANCHESTER, NH 03101**

**RCRA-VSQQ**

**1014917490**  
**NHD510206337**

**Site 4 of 7 in cluster AI**

**Relative:**  
**Higher**  
**Actual:**  
**216 ft.**

RCRA-VSQQ:  
 Date Form Received by Agency: 2019-11-13 00:00:00.0  
 Handler Name: THE ELLIOT AT RIVERS EDGE  
 Handler Address: 185 QUEEN CITY AVE  
 Handler City,State,Zip: MANCHESTER, NH 03101  
 EPA ID: NHD510206337  
 Contact Name: FREDA PARIS  
 Contact Address: Not reported  
 Contact City,State,Zip: Not reported  
 Contact Telephone: 603-663-2518  
 Contact Fax: Not reported  
 Contact Email: FPARIS@ELLIOT-HS.ORG  
 Contact Title: Not reported  
 EPA Region: 01  
 Land Type: Private  
 Federal Waste Generator Description: Conditionally Exempt Small Quantity Generator  
 Non-Notifier: Not reported  
 Biennial Report Cycle: Not reported  
 Accessibility: Not reported  
 Active Site Indicator: Handler Activities  
 State District Owner: Not reported  
 State District: Not reported  
 Mailing Address: 1 ELLIOT WAY  
 Mailing City,State,Zip: MANCHESTER, NH 03103  
 Owner Name: ELLIOT HOSPITAL  
 Owner Type: Private  
 Operator Name: ELLIOT HEALTH S  
 Operator Type: Private  
 Short-Term Generator Activity: No  
 Importer Activity: No  
 Mixed Waste Generator: No  
 Transporter Activity: No  
 Transfer Facility Activity: No  
 Recycler Activity with Storage: No  
 Small Quantity On-Site Burner Exemption: No  
 Smelting Melting and Refining Furnace Exemption: No  
 Underground Injection Control: No  
 Off-Site Waste Receipt: No  
 Universal Waste Indicator: No  
 Universal Waste Destination Facility: No  
 Federal Universal Waste: No  
 Active Site Fed-Reg Treatment Storage and Disposal Facility: Not reported  
 Active Site Converter Treatment storage and Disposal Facility: Not reported  
 Active Site State-Reg Treatment Storage and Disposal Facility: Not reported  
 Active Site State-Reg Handler: ---

Map ID  
 Direction  
 Distance  
 Elevation

MAP FINDINGS

Site

Database(s)

EDR ID Number  
 EPA ID Number

**THE ELLIOT AT RIVERS EDGE (Continued)**

**1014917490**

Federal Facility Indicator:	Not reported
Hazardous Secondary Material Indicator:	N
Sub-Part K Indicator:	Not reported
Commercial TSD Indicator:	No
Treatment Storage and Disposal Type:	Not reported
2018 GPRA Permit Baseline:	Not on the Baseline
2018 GPRA Renewals Baseline:	Not on the Baseline
Permit Renewals Workload Universe:	Not reported
Permit Workload Universe:	Not reported
Permit Progress Universe:	Not reported
Post-Closure Workload Universe:	Not reported
Closure Workload Universe:	Not reported
202 GPRA Corrective Action Baseline:	No
Corrective Action Workload Universe:	No
Subject to Corrective Action Universe:	No
Non-TSDs Where RCRA CA has Been Imposed Universe:	No
TSDs Potentially Subject to CA Under 3004 (u)/(v) Universe:	No
TSDs Only Subject to CA under Discretionary Auth Universe:	No
Corrective Action Priority Ranking:	No NCAPS ranking
Environmental Control Indicator:	No
Institutional Control Indicator:	No
Human Exposure Controls Indicator:	N/A
Groundwater Controls Indicator:	N/A
Operating TSDF Universe:	Not reported
Full Enforcement Universe:	Not reported
Significant Non-Complier Universe:	No
Unaddressed Significant Non-Complier Universe:	No
Addressed Significant Non-Complier Universe:	No
Significant Non-Complier With a Compliance Schedule Universe:	No
Financial Assurance Required:	Not reported
Handler Date of Last Change:	2020-01-31 09:38:48.0
Recognized Trader-Importer:	No
Recognized Trader-Exporter:	No
Importer of Spent Lead Acid Batteries:	No
Exporter of Spent Lead Acid Batteries:	No
Recycler Activity Without Storage:	No
Manifest Broker:	No
Sub-Part P Indicator:	No

**Hazardous Waste Summary:**

Waste Code: D001  
 Waste Description: IGNITABLE WASTE

Waste Code: D005  
 Waste Description: BARIUM

Waste Code: F003  
 Waste Description: THE FOLLOWING SPENT NONHALOGENATED SOLVENTS: XYLENE, ACETONE, ETHYL ACETATE, ETHYL BENZENE, ETHYL ETHER, METHYL ISOBUTYL KETONE, N-BUTYL ALCOHOL, CYCLOHEXANONE, AND METHANOL; ALL SPENT SOLVENT MIXTURES/BLENDS CONTAINING, BEFORE USE, ONLY THE ABOVE SPENT NONHALOGENATED SOLVENTS; AND ALL SPENT SOLVENT MIXTURES/BLENDS CONTAINING, BEFORE USE, ONE OR MORE OF THE ABOVE NONHALOGENATED SOLVENTS, AND A TOTAL OF TEN PERCENT OR MORE (BY VOLUME) OF ONE OR MORE OF THOSE SOLVENTS LISTED IN F001, F002, F004, AND F005; AND STILL BOTTOMS FROM THE RECOVERY OF THESE SPENT SOLVENTS AND SPENT SOLVENT

Map ID  
Direction  
Distance  
Elevation

MAP FINDINGS

Site

Database(s)

EDR ID Number  
EPA ID Number

**THE ELLIOT AT RIVERS EDGE (Continued)**

**1014917490**

MIXTURES.

Handler - Owner Operator:

Owner/Operator Indicator: Owner  
Owner/Operator Name: ELLIOT HOSPITAL  
Legal Status: Private  
Date Became Current: 2010-01-01 00:00:00.  
Date Ended Current: Not reported  
Owner/Operator Address: 4 ELLIOT WAY  
Owner/Operator City,State,Zip: MANCHESTER, NH 03103  
Owner/Operator Telephone: 603-663-8946  
Owner/Operator Telephone Ext: Not reported  
Owner/Operator Fax: Not reported  
Owner/Operator Email: Not reported

Owner/Operator Indicator: Owner  
Owner/Operator Name: ELLIOT HOSPITAL  
Legal Status: Private  
Date Became Current: 2010-01-01 00:00:00.  
Date Ended Current: Not reported  
Owner/Operator Address: 4 ELLIOT WAYSUITE 108  
Owner/Operator City,State,Zip: MANCHESTER, NH 03103  
Owner/Operator Telephone: 603-663-8946  
Owner/Operator Telephone Ext: Not reported  
Owner/Operator Fax: Not reported  
Owner/Operator Email: Not reported

Owner/Operator Indicator: Operator  
Owner/Operator Name: ELLIOT HEALTH S  
Legal Status: Private  
Date Became Current: 2011-03-01 00:00:00.  
Date Ended Current: Not reported  
Owner/Operator Address: 1 ELLIOT WAY  
Owner/Operator City,State,Zip: MANCHESTER, NH 03103  
Owner/Operator Telephone: 603-663-8946  
Owner/Operator Telephone Ext: Not reported  
Owner/Operator Fax: Not reported  
Owner/Operator Email: Not reported

Owner/Operator Indicator: Owner  
Owner/Operator Name: ELLIOT HOSPITAL  
Legal Status: Private  
Date Became Current: 2010-01-01 00:00:00.  
Date Ended Current: Not reported  
Owner/Operator Address: 4 ELLIOT WAY  
Owner/Operator City,State,Zip: MANCHESTER, NH 03103  
Owner/Operator Telephone: 603-663-8946  
Owner/Operator Telephone Ext: Not reported  
Owner/Operator Fax: Not reported  
Owner/Operator Email: Not reported

Owner/Operator Indicator: Operator  
Owner/Operator Name: ELLIOT HEALTH S  
Legal Status: Private  
Date Became Current: 2011-03-01 00:00:00.  
Date Ended Current: Not reported  
Owner/Operator Address: 1 ELLIOT WAY

Map ID  
Direction  
Distance  
Elevation

MAP FINDINGS

Site

Database(s)

EDR ID Number  
EPA ID Number

**THE ELLIOT AT RIVERS EDGE (Continued)**

**1014917490**

Owner/Operator City,State,Zip: MANCHESTER, NH 03103  
Owner/Operator Telephone: 603-663-8946  
Owner/Operator Telephone Ext: Not reported  
Owner/Operator Fax: Not reported  
Owner/Operator Email: Not reported

Owner/Operator Indicator: Owner  
Owner/Operator Name: ELLIOT HOSPITAL  
Legal Status: Private  
Date Became Current: 2010-01-01 00:00:00.  
Date Ended Current: Not reported  
Owner/Operator Address: 4 ELLIOT WAY  
Owner/Operator City,State,Zip: MANCHESTER, NH 03103  
Owner/Operator Telephone: 603-663-8946  
Owner/Operator Telephone Ext: Not reported  
Owner/Operator Fax: Not reported  
Owner/Operator Email: Not reported

Owner/Operator Indicator: Owner  
Owner/Operator Name: ELLIOT HOSPITAL  
Legal Status: Private  
Date Became Current: 2010-01-01 00:00:00.  
Date Ended Current: Not reported  
Owner/Operator Address: 4 ELLIOT WAY  
Owner/Operator City,State,Zip: MANCHESTER, NH 03103  
Owner/Operator Telephone: 603-663-8946  
Owner/Operator Telephone Ext: Not reported  
Owner/Operator Fax: Not reported  
Owner/Operator Email: Not reported

Owner/Operator Indicator: Operator  
Owner/Operator Name: ELLIOT HEALTH S  
Legal Status: Private  
Date Became Current: 2011-03-01 00:00:00.  
Date Ended Current: Not reported  
Owner/Operator Address: 1 ELLIOT WAY  
Owner/Operator City,State,Zip: MANCHESTER, NH 03103  
Owner/Operator Telephone: 603-663-8946  
Owner/Operator Telephone Ext: Not reported  
Owner/Operator Fax: Not reported  
Owner/Operator Email: Not reported

Owner/Operator Indicator: Owner  
Owner/Operator Name: ELLIOT HOSPITAL  
Legal Status: Private  
Date Became Current: 2010-01-01 00:00:00.  
Date Ended Current: Not reported  
Owner/Operator Address: 4 ELLIOT WAY  
Owner/Operator City,State,Zip: MANCHESTER, NH 03103  
Owner/Operator Telephone: 603-663-8946  
Owner/Operator Telephone Ext: Not reported  
Owner/Operator Fax: Not reported  
Owner/Operator Email: Not reported

Owner/Operator Indicator: Operator  
Owner/Operator Name: ELLIOT HEALTH S  
Legal Status: Private

Map ID  
Direction  
Distance  
Elevation

MAP FINDINGS

Site

Database(s)

EDR ID Number  
EPA ID Number

**THE ELLIOT AT RIVERS EDGE (Continued)**

**1014917490**

Date Became Current: 2011-03-01 00:00:00.  
Date Ended Current: Not reported  
Owner/Operator Address: 1 ELLIOT WAY  
Owner/Operator City,State,Zip: MANCHESTER, NH 03103  
Owner/Operator Telephone: 603-663-8946  
Owner/Operator Telephone Ext: Not reported  
Owner/Operator Fax: Not reported  
Owner/Operator Email: Not reported

Owner/Operator Indicator: Operator  
Owner/Operator Name: ELLIOT HEALTH S  
Legal Status: Private  
Date Became Current: 2011-03-01 00:00:00.  
Date Ended Current: Not reported  
Owner/Operator Address: 1 ELLIOT WAY  
Owner/Operator City,State,Zip: MANCHESTER, NH 03103  
Owner/Operator Telephone: 603-663-8946  
Owner/Operator Telephone Ext: Not reported  
Owner/Operator Fax: Not reported  
Owner/Operator Email: Not reported

Owner/Operator Indicator: Operator  
Owner/Operator Name: ELLIOT HEALTH S  
Legal Status: Private  
Date Became Current: 2011-03-01 00:00:00.  
Date Ended Current: Not reported  
Owner/Operator Address: 1 ELLIOT WAY  
Owner/Operator City,State,Zip: MANCHESTER, NH 03103  
Owner/Operator Telephone: 603-663-8946  
Owner/Operator Telephone Ext: Not reported  
Owner/Operator Fax: Not reported  
Owner/Operator Email: Not reported

Historic Generators:

Receive Date: 2011-06-03 00:00:00.0  
Handler Name: THE ELLIOT AT RIVERS EDGE  
Federal Waste Generator Description: Conditionally Exempt Small Quantity Generator  
State District Owner: Not reported  
Large Quantity Handler of Universal Waste: No  
Recognized Trader Importer: No  
Recognized Trader Exporter: No  
Spent Lead Acid Battery Importer: No  
Spent Lead Acid Battery Exporter: No  
Current Record: No  
Non Storage Recycler Activity: Not reported  
Electronic Manifest Broker: Not reported

Receive Date: 2018-05-01 00:00:00.0  
Handler Name: THE ELLIOT AT RIVERS EDGE  
Federal Waste Generator Description: Conditionally Exempt Small Quantity Generator  
State District Owner: Not reported  
Large Quantity Handler of Universal Waste: No  
Recognized Trader Importer: No  
Recognized Trader Exporter: No  
Spent Lead Acid Battery Importer: No  
Spent Lead Acid Battery Exporter: No  
Current Record: No

Map ID  
Direction  
Distance  
Elevation

MAP FINDINGS

Site

Database(s)

EDR ID Number  
EPA ID Number

**THE ELLIOT AT RIVERS EDGE (Continued)**

**1014917490**

Non Storage Recycler Activity:	No
Electronic Manifest Broker:	No
Receive Date:	2011-04-19 00:00:00.0
Handler Name:	THE ELLIOT AT RIVERS EDGE
Federal Waste Generator Description:	Conditionally Exempt Small Quantity Generator
State District Owner:	Not reported
Large Quantity Handler of Universal Waste:	No
Recognized Trader Importer:	No
Recognized Trader Exporter:	No
Spent Lead Acid Battery Importer:	No
Spent Lead Acid Battery Exporter:	No
Current Record:	No
Non Storage Recycler Activity:	Not reported
Electronic Manifest Broker:	Not reported
Receive Date:	2014-02-28 00:00:00.0
Handler Name:	THE ELLIOT AT RIVERS EDGE
Federal Waste Generator Description:	Conditionally Exempt Small Quantity Generator
State District Owner:	Not reported
Large Quantity Handler of Universal Waste:	No
Recognized Trader Importer:	No
Recognized Trader Exporter:	No
Spent Lead Acid Battery Importer:	No
Spent Lead Acid Battery Exporter:	No
Current Record:	No
Non Storage Recycler Activity:	Not reported
Electronic Manifest Broker:	Not reported
Receive Date:	2016-12-21 00:00:00.0
Handler Name:	THE ELLIOT AT RIVERS EDGE
Federal Waste Generator Description:	Conditionally Exempt Small Quantity Generator
State District Owner:	Not reported
Large Quantity Handler of Universal Waste:	No
Recognized Trader Importer:	No
Recognized Trader Exporter:	No
Spent Lead Acid Battery Importer:	No
Spent Lead Acid Battery Exporter:	No
Current Record:	No
Non Storage Recycler Activity:	Not reported
Electronic Manifest Broker:	Not reported
Receive Date:	2019-11-13 00:00:00.0
Handler Name:	THE ELLIOT AT RIVERS EDGE
Federal Waste Generator Description:	Conditionally Exempt Small Quantity Generator
State District Owner:	Not reported
Large Quantity Handler of Universal Waste:	No
Recognized Trader Importer:	No
Recognized Trader Exporter:	No
Spent Lead Acid Battery Importer:	No
Spent Lead Acid Battery Exporter:	No
Current Record:	Yes
Non Storage Recycler Activity:	Not reported
Electronic Manifest Broker:	Not reported

List of NAICS Codes and Descriptions:

NAICS Code: 62211

Map ID  
 Direction  
 Distance  
 Elevation

MAP FINDINGS

Site

Database(s)

EDR ID Number  
 EPA ID Number

**THE ELLIOT AT RIVERS EDGE (Continued)**

**1014917490**

NAICS Description: GENERAL MEDICAL AND SURGICAL HOSPITALS

Facility Has Received Notices of Violations:  
 Violations: No Violations Found

Evaluation Action Summary:  
 Evaluations: No Evaluations Found

195  
 ENE  
 1/8-1/4  
 0.153 mi.  
 806 ft.

**D & R WASTE MANAGEMENT**  
**266 BELL ST**  
**MANCHESTER, NH 03103**

RCRA NonGen / NLR

**1009399671**  
**NHD510191257**

**Relative:**  
**Higher**  
**Actual:**  
**226 ft.**

RCRA NonGen / NLR:  
 Date Form Received by Agency: 2006-02-16 00:00:00.0  
 Handler Name: D & R WASTE MANAGEMENT  
 Handler Address: 266 BELL ST  
 Handler City,State,Zip: MANCHESTER, NH 03103  
 EPA ID: NHD510191257  
 Contact Name: RONALD BOYNTON  
 Contact Address: PO BOX 1585  
 Contact City,State,Zip: MANCHESTER, NH 03105  
 Contact Telephone: 603-232-5590  
 Contact Fax: Not reported  
 Contact Email: Not reported  
 Contact Title: Not reported  
 EPA Region: 01  
 Land Type: Private  
 Federal Waste Generator Description: Not a generator, verified  
 Non-Notifier: Not reported  
 Biennial Report Cycle: Not reported  
 Accessibility: Not reported  
 Active Site Indicator: Handler Activities  
 State District Owner: Not reported  
 State District: Not reported  
 Mailing Address: PO BOX 1585  
 Mailing City,State,Zip: MANCHESTER, NH 03105  
 Owner Name: RONALDBOYNTON  
 Owner Type: Private  
 Operator Name: RONALDBOYNTON  
 Operator Type: Private  
 Short-Term Generator Activity: No  
 Importer Activity: No  
 Mixed Waste Generator: No  
 Transporter Activity: Yes  
 Transfer Facility Activity: No  
 Recycler Activity with Storage: No  
 Small Quantity On-Site Burner Exemption: No  
 Smelting Melting and Refining Furnace Exemption: No  
 Underground Injection Control: No  
 Off-Site Waste Receipt: No  
 Universal Waste Indicator: No  
 Universal Waste Destination Facility: No  
 Federal Universal Waste: No  
 Active Site Fed-Reg Treatment Storage and Disposal Facility: Not reported



Map ID  
Direction  
Distance  
Elevation

MAP FINDINGS

Site

Database(s)

EDR ID Number  
EPA ID Number

**D & R WASTE MANAGEMENT (Continued)**

1009399671

Active Site Converter Treatment storage and Disposal Facility:	Not reported
Active Site State-Reg Treatment Storage and Disposal Facility:	Not reported
Active Site State-Reg Handler:	---
Federal Facility Indicator:	Not reported
Hazardous Secondary Material Indicator:	NN
Sub-Part K Indicator:	Not reported
Commercial TSD Indicator:	No
Treatment Storage and Disposal Type:	Not reported
2018 GPRA Permit Baseline:	Not on the Baseline
2018 GPRA Renewals Baseline:	Not on the Baseline
Permit Renewals Workload Universe:	Not reported
Permit Workload Universe:	Not reported
Permit Progress Universe:	Not reported
Post-Closure Workload Universe:	Not reported
Closure Workload Universe:	Not reported
202 GPRA Corrective Action Baseline:	No
Corrective Action Workload Universe:	No
Subject to Corrective Action Universe:	No
Non-TSDFs Where RCRA CA has Been Imposed Universe:	No
TSDFs Potentially Subject to CA Under 3004 (u)/(v) Universe:	No
TSDFs Only Subject to CA under Discretionary Auth Universe:	No
Corrective Action Priority Ranking:	No NCAPS ranking
Environmental Control Indicator:	No
Institutional Control Indicator:	No
Human Exposure Controls Indicator:	N/A
Groundwater Controls Indicator:	N/A
Operating TSDF Universe:	Not reported
Full Enforcement Universe:	Not reported
Significant Non-Complier Universe:	No
Unaddressed Significant Non-Complier Universe:	No
Addressed Significant Non-Complier Universe:	No
Significant Non-Complier With a Compliance Schedule Universe:	No
Financial Assurance Required:	Not reported
Handler Date of Last Change:	2006-04-28 00:00:00.0
Recognized Trader-Importer:	No
Recognized Trader-Exporter:	No
Importer of Spent Lead Acid Batteries:	No
Exporter of Spent Lead Acid Batteries:	No
Recycler Activity Without Storage:	Not reported
Manifest Broker:	Not reported
Sub-Part P Indicator:	No

Handler - Owner Operator:

Owner/Operator Indicator:	Operator
Owner/Operator Name:	RONALDBOYNTON
Legal Status:	Private
Date Became Current:	2006-02-16 00:00:00.
Date Ended Current:	Not reported
Owner/Operator Address:	266 BELL ST
Owner/Operator City,State,Zip:	MANCHESTER, NH 03103
Owner/Operator Telephone:	603-232-5590
Owner/Operator Telephone Ext:	Not reported
Owner/Operator Fax:	Not reported
Owner/Operator Email:	Not reported

Owner/Operator Indicator: Owner

Map ID  
Direction  
Distance  
Elevation

MAP FINDINGS

Site

Database(s)

EDR ID Number  
EPA ID Number

**D & R WASTE MANAGEMENT (Continued)**

1009399671

Owner/Operator Name: RONALDBOYNTON  
Legal Status: Private  
Date Became Current: 2006-02-16 00:00:00.  
Date Ended Current: Not reported  
Owner/Operator Address: 266 BELL ST  
Owner/Operator City,State,Zip: MANCHESTER, NH 03103  
Owner/Operator Telephone: 603-232-5590  
Owner/Operator Telephone Ext: Not reported  
Owner/Operator Fax: Not reported  
Owner/Operator Email: Not reported

Historic Generators:

Receive Date: 2006-02-16 00:00:00.0  
Handler Name: D & R WASTE MANAGEMENT  
Federal Waste Generator Description: Not a generator, verified  
State District Owner: Not reported  
Large Quantity Handler of Universal Waste: No  
Recognized Trader Importer: No  
Recognized Trader Exporter: No  
Spent Lead Acid Battery Importer: No  
Spent Lead Acid Battery Exporter: No  
Current Record: Yes  
Non Storage Recycler Activity: Not reported  
Electronic Manifest Broker: Not reported

List of NAICS Codes and Descriptions:

NAICS Codes: No NAICS Codes Found

Facility Has Received Notices of Violations:

Violations: No Violations Found

Evaluation Action Summary:

Evaluations: No Evaluations Found

AI196  
SSW  
1/8-1/4  
0.154 mi.  
811 ft.

**AGWAY GAS (FORMER)**  
**209 QUEEN CITY AVENUE**  
**MANCHESTER, NH**

**NH LUST U001151555**  
**NH UST N/A**

Site 5 of 7 in cluster AI

Relative:  
Higher  
Actual:  
214 ft.

LUST:

Name: AGWAY GAS (FORMER)  
Address: 209 QUEEN CITY AVENUE  
City,State,Zip: MANCHESTER, NH  
Facility ID: 198406017  
Project Type: LUST  
**Project Manager: CLOSED**  
**Project Site Description: LEAKING UNDERGROUND STORAGE TANK PROJECT**  
**Expired Date: 11/04/2009**

UST:

Name: AGWAY GAS (FORMER)  
Address: 209 QUEEN CITY AVENUE  
City: MANCHESTER

Map ID  
Direction  
Distance  
Elevation

MAP FINDINGS

Site

Database(s)

EDR ID Number  
EPA ID Number

**AGWAY GAS (FORMER) (Continued)**

**U001151555**

Facility ID: 118063  
Facility Type: PETROLEUM DISTRIBUTOR  
Site Number: 198406017  
Owner Name: AGWAY PETROLEUM CORP  
Owner Type: COMMERCIAL/RESIDENTIAL  
Owner Title: DICK AGANOST  
Owner Address: PO BOX 4852  
Owner Address2: Not reported  
Owner City,St,Zip: SYRACUSE, NY 13221  
Manager Name: PAUL D. HAYES  
Manager Title: MANAGER

Tank ID: 1  
Status: INACTIVE  
Capacity (gal): 6250  
Temporary Closed Date: Not reported  
Tank Filled Removed: Not reported  
Compartment: Not reported  
Tank Diameter In Inches: Not reported  
Construction Material Comments: Not reported  
Meets Dec 22 2015 Deadline: Not reported  
Leak Line Detection: Not reported  
Leak Line Detection Installed Date: Not reported  
Leak Line Detection Test Pass Fail: Not reported  
Drop Tube Pass Fail: Not reported  
Drain Valve Replaced Date: Not reported  
Dry Beak Installed Date: Not reported  
Inv Monitor Review Date: Not reported  
Dispenser Pan: Not reported  
Overfill Length In Inches: Not reported  
Release Detection (RD) Tank Type: NONE LISTED  
RD Tank Type Installed Date: Not reported  
RD Tank Type Tested Date: Not reported  
RD Tank Type Test Pass Fail: Not reported  
RD Piping Type: NONE  
RD Piping Installed Date: Not reported  
RD Piping Tested Date: Not reported  
RD Piping Test Pass Fail: Not reported  
Corrosion Protection (CP) Tank: Not reported  
CP Tank Installed Date: Not reported  
CP Tank Tested Date: Not reported  
CP Tank Test Pass Fail: Not reported  
CP Piping: Not reported  
CP Piping Installed Date: Not reported  
CP Piping Tested Date: Not reported  
CP Piping Test Pass Fail: Not reported  
CP Fitting: Not reported  
CP Fitting Installed Date: Not reported  
CP Fitting Tested Date: Not reported  
CP Fitting Test Pass Fail: Not reported  
CP Log Date: Not reported  
Tank Tightness Test Pass Fail: Not reported  
Piping Tightness Test Date: Not reported  
Piping Tightness Test Pass Fail: Not reported  
Piping Material Comments: Not reported  
Install Date: 06/22/1972  
Last Test: Not reported

Map ID  
Direction  
Distance  
Elevation

MAP FINDINGS

Site

Database(s)

EDR ID Number  
EPA ID Number

**AGWAY GAS (FORMER) (Continued)**

**U001151555**

Spill Installed: Not reported  
Overfill: Not reported  
Line Leak Detection: Not reported  
Permanent Closure: 05/01/1985  
Tank Material: STEEL - BARE/GALV  
Closure Date: Not reported  
Tank Secondary: NO  
Product Stored: GASOLINE  
Overfill Type: Not reported  
Pipe Secondary: NO  
Pipe Material: UNKNOWN  
Pipe System: Not reported

Tank ID: 2  
Status: INACTIVE  
Capacity (gal): 6250  
Temporary Closed Date: Not reported  
Tank Filled Removed: Not reported  
Compartment: Not reported  
Tank Diameter In Inches: Not reported  
Construction Material Comments: Not reported  
Meets Dec 22 2015 Deadline: Not reported  
Leak Line Detection: Not reported  
Leak Line Detection Installed Date: Not reported  
Leak Line Detection Test Pass Fail: Not reported  
Drop Tube Pass Fail: Not reported  
Drain Valve Replaced Date: Not reported  
Dry Beak Installed Date: Not reported  
Inv Monitor Review Date: Not reported  
Dispenser Pan: Not reported  
Overfill Length In Inches: Not reported  
Release Detection (RD) Tank Type: NONE LISTED  
RD Tank Type Installed Date: Not reported  
RD Tank Type Tested Date: Not reported  
RD Tank Type Test Pass Fail: Not reported  
RD Piping Type: NONE  
RD Piping Installed Date: Not reported  
RD Piping Tested Date: Not reported  
RD Piping Test Pass Fail: Not reported  
Corrosion Protection (CP) Tank: Not reported  
CP Tank Installed Date: Not reported  
CP Tank Tested Date: Not reported  
CP Tank Test Pass Fail: Not reported  
CP Piping: Not reported  
CP Piping Installed Date: Not reported  
CP Piping Tested Date: Not reported  
CP Piping Test Pass Fail: Not reported  
CP Fitting: Not reported  
CP Fitting Installed Date: Not reported  
CP Fitting Tested Date: Not reported  
CP Fitting Test Pass Fail: Not reported  
CP Log Date: Not reported  
Tank Tightness Test Pass Fail: Not reported  
Piping Tightness Test Date: Not reported  
Piping Tightness Test Pass Fail: Not reported  
Piping Material Comments: Not reported

Map ID  
Direction  
Distance  
Elevation

MAP FINDINGS

Site

Database(s)

EDR ID Number  
EPA ID Number

**AGWAY GAS (FORMER) (Continued)**

**U001151555**

Install Date: 06/22/1972  
Last Test: Not reported  
Spill Installed: Not reported  
Overfill: Not reported  
Line Leak Detection: Not reported  
Permanent Closure: 05/01/1985  
Tank Material: STEEL - BARE/GALV  
Closure Date: Not reported  
Tank Secondary: NO  
Product Stored: GASOLINE  
Overfill Type: Not reported  
Pipe Secondary: NO  
Pipe Material: UNKNOWN  
Pipe System: Not reported

Tank ID: 3  
Status: INACTIVE  
Capacity (gal): 6250  
Temporary Closed Date: Not reported  
Tank Filled Removed: Not reported  
Compartment: Not reported  
Tank Diameter In Inches: Not reported  
Construction Material Comments: Not reported  
Meets Dec 22 2015 Deadline: Not reported  
Leak Line Detection: Not reported  
Leak Line Detection Installed Date: Not reported  
Leak Line Detection Test Pass Fail: Not reported  
Drop Tube Pass Fail: Not reported  
Drain Valve Replaced Date: Not reported  
Dry Beak Installed Date: Not reported  
Inv Monitor Review Date: Not reported  
Dispenser Pan: Not reported  
Overfill Length In Inches: Not reported  
Release Detection (RD) Tank Type: NONE LISTED  
RD Tank Type Installed Date: Not reported  
RD Tank Type Tested Date: Not reported  
RD Tank Type Test Pass Fail: Not reported  
RD Piping Type: NONE  
RD Piping Installed Date: Not reported  
RD Piping Tested Date: Not reported  
RD Piping Test Pass Fail: Not reported  
Corrosion Protection (CP) Tank: Not reported  
CP Tank Installed Date: Not reported  
CP Tank Tested Date: Not reported  
CP Tank Test Pass Fail: Not reported  
CP Piping: Not reported  
CP Piping Installed Date: Not reported  
CP Piping Tested Date: Not reported  
CP Piping Test Pass Fail: Not reported  
CP Fitting: Not reported  
CP Fitting Installed Date: Not reported  
CP Fitting Tested Date: Not reported  
CP Fitting Test Pass Fail: Not reported  
CP Log Date: Not reported  
Tank Tightness Test Pass Fail: Not reported  
Piping Tightness Test Date: Not reported

Map ID  
 Direction  
 Distance  
 Elevation

MAP FINDINGS

Site

Database(s)

EDR ID Number  
 EPA ID Number

**AGWAY GAS (FORMER) (Continued)**

**U001151555**

Piping Tightness Test Pass Fail:	Not reported
Piping Material Comments:	Not reported
Install Date:	06/22/1972
Last Test:	Not reported
Spill Installed:	Not reported
Overfill:	Not reported
Line Leak Detection:	Not reported
Permanent Closure:	05/01/1985
Tank Material:	STEEL - BARE/GALV
Closure Date:	Not reported
Tank Secondary:	NO
Product Stored:	GASOLINE
Overfill Type:	Not reported
Pipe Secondary:	NO
Pipe Material:	UNKNOWN
Pipe System:	Not reported

**AJ197**  
**SSW**  
**1/8-1/4**  
**0.156 mi.**  
**823 ft.**

**BOURASSA AUTO REPAIR**  
**229 QUEEN CITY AVE**  
**MANCHESTER, NH 03102**

**RCRA NonGen / NLR**

**100888987**  
**NHD510128580**

**Site 1 of 9 in cluster AJ**

**Relative:**  
**Higher**  
**Actual:**  
**196 ft.**

RCRA NonGen / NLR:	
Date Form Received by Agency:	1999-03-06 00:00:00.0
Handler Name:	BOURASSA AUTO REPAIR
Handler Address:	229 QUEEN CITY AVE
Handler City,State,Zip:	MANCHESTER, NH 03102
EPA ID:	NHD510128580
Contact Name:	TOM BOURASSA
Contact Address:	229 QUEEN CITY AVE
Contact City,State,Zip:	MANCHESTER, NH 03102
Contact Telephone:	603-669-2055
Contact Fax:	Not reported
Contact Email:	Not reported
Contact Title:	Not reported
EPA Region:	01
Land Type:	Private
Federal Waste Generator Description:	Not a generator, verified
Non-Notifier:	Not reported
Biennial Report Cycle:	Not reported
Accessibility:	Not reported
Active Site Indicator:	Not reported
State District Owner:	Not reported
State District:	Not reported
Mailing Address:	229 QUEEN CITY AVE
Mailing City,State,Zip:	MANCHESTER, NH 03102
Owner Name:	Not reported
Owner Type:	Not reported
Operator Name:	Not reported
Operator Type:	Not reported
Short-Term Generator Activity:	No
Importer Activity:	No
Mixed Waste Generator:	No
Transporter Activity:	No
Transfer Facility Activity:	No
Recycler Activity with Storage:	No
Small Quantity On-Site Burner Exemption:	No

Map ID  
 Direction  
 Distance  
 Elevation

MAP FINDINGS

Site

Database(s)

EDR ID Number  
 EPA ID Number

**BOURASSA AUTO REPAIR (Continued)**

**100888987**

Smelting Melting and Refining Furnace Exemption:	No
Underground Injection Control:	No
Off-Site Waste Receipt:	No
Universal Waste Indicator:	No
Universal Waste Destination Facility:	No
Federal Universal Waste:	No
Active Site Fed-Reg Treatment Storage and Disposal Facility:	Not reported
Active Site Converter Treatment storage and Disposal Facility:	Not reported
Active Site State-Reg Treatment Storage and Disposal Facility:	Not reported
Active Site State-Reg Handler:	---
Federal Facility Indicator:	Not reported
Hazardous Secondary Material Indicator:	NN
Sub-Part K Indicator:	Not reported
Commercial TSD Indicator:	No
Treatment Storage and Disposal Type:	Not reported
2018 GPRC Permit Baseline:	Not on the Baseline
2018 GPRC Renewals Baseline:	Not on the Baseline
Permit Renewals Workload Universe:	Not reported
Permit Workload Universe:	Not reported
Permit Progress Universe:	Not reported
Post-Closure Workload Universe:	Not reported
Closure Workload Universe:	Not reported
202 GPRC Corrective Action Baseline:	No
Corrective Action Workload Universe:	No
Subject to Corrective Action Universe:	No
Non-TSDs Where RCRA CA has Been Imposed Universe:	No
TSDs Potentially Subject to CA Under 3004 (u)/(v) Universe:	No
TSDs Only Subject to CA under Discretionary Auth Universe:	No
Corrective Action Priority Ranking:	No NCAPS ranking
Environmental Control Indicator:	No
Institutional Control Indicator:	No
Human Exposure Controls Indicator:	N/A
Groundwater Controls Indicator:	N/A
Operating TSD Universe:	Not reported
Full Enforcement Universe:	Not reported
Significant Non-Complier Universe:	No
Unaddressed Significant Non-Complier Universe:	No
Addressed Significant Non-Complier Universe:	No
Significant Non-Complier With a Compliance Schedule Universe:	No
Financial Assurance Required:	Not reported
Handler Date of Last Change:	2005-10-20 00:00:00.0
Recognized Trader-Importer:	No
Recognized Trader-Exporter:	No
Importer of Spent Lead Acid Batteries:	No
Exporter of Spent Lead Acid Batteries:	No
Recycler Activity Without Storage:	Not reported
Manifest Broker:	Not reported
Sub-Part P Indicator:	No

Historic Generators:

Receive Date:	1999-03-06 00:00:00.0
Handler Name:	BOURASSA AUTO REPAIR
Federal Waste Generator Description:	Not a generator, verified
State District Owner:	Not reported
Large Quantity Handler of Universal Waste:	No
Recognized Trader Importer:	No

Map ID  
 Direction  
 Distance  
 Elevation

MAP FINDINGS

Site

Database(s)

EDR ID Number  
 EPA ID Number

**BOURASSA AUTO REPAIR (Continued)**

**1008888987**

Recognized Trader Exporter:	No
Spent Lead Acid Battery Importer:	No
Spent Lead Acid Battery Exporter:	No
Current Record:	Yes
Non Storage Recycler Activity:	Not reported
Electronic Manifest Broker:	Not reported

List of NAICS Codes and Descriptions:  
 NAICS Codes: No NAICS Codes Found

Facility Has Received Notices of Violations:  
 Violations: No Violations Found

Evaluation Action Summary:  
 Evaluations: No Evaluations Found

**AJ198**  
**SSW**  
**1/8-1/4**  
**0.156 mi.**  
**823 ft.**

**FORMER QUEEN CITY SUNOCO**  
**229 QUEEN CITY AVENUE**  
**MANCHESTER, NH**  
**Site 2 of 9 in cluster AJ**

**NH LUST S118361889**  
**N/A**

**Relative:**  
**Higher**  
**Actual:**  
**196 ft.**

**LUST:**  
 Name: FORMER QUEEN CITY SUNOCO  
 Address: 229 QUEEN CITY AVENUE  
 City,State,Zip: MANCHESTER, NH  
 Facility ID: 199008047  
 Project Type: LUST  
**Project Manager: BONIS**  
**Project Site Description: LEAKING UNDERGROUND STORAGE TANK PROJECT**  
**Expired Date: 01/14/2025**

**AJ199**  
**SSW**  
**1/8-1/4**  
**0.156 mi.**  
**823 ft.**

**FORMER QUEEN CITY SUNOCO**  
**229 QUEEN CITY AVENUE**  
**MANCHESTER, NH**  
**Site 3 of 9 in cluster AJ**

**NH UST U004175342**  
**N/A**

**Relative:**  
**Higher**  
**Actual:**  
**196 ft.**

**UST:**  
 Name: FORMER QUEEN CITY SUNOCO  
 Address: 229 QUEEN CITY AVENUE  
 City: MANCHESTER  
 Facility ID: 111010  
 Facility Type: GAS STATION  
 Site Number: 199008047  
 Owner Name: EHS CORPORATION  
 Owner Type: COMMERCIAL/RESIDENTIAL  
 Owner Title: Not reported  
 Owner Address: 1 ELLIOT WAY  
 Owner Address2: Not reported  
 Owner City,St,Zip: MANCHESTER, NH 03103  
 Manager Name: JOSEPH INGOLD  
 Manager Title: CFO



Map ID  
Direction  
Distance  
Elevation

MAP FINDINGS

Site

Database(s)

EDR ID Number  
EPA ID Number

**FORMER QUEEN CITY SUNOCO (Continued)**

**U004175342**

Tank ID:	1
Status:	INACTIVE
Capacity (gal):	4000
Temporary Closed Date:	Not reported
Tank Filled Removed:	Not reported
Compartment:	NO
Tank Diameter In Inches:	Not reported
Construction Material Comments:	Not reported
Meets Dec 22 2015 Deadline:	Not reported
Leak Line Detection:	Not reported
Leak Line Detection Installed Date:	Not reported
Leak Line Detection Test Pass Fail:	Not reported
Drop Tube Pass Fail:	PASS
Drain Valve Replaced Date:	Not reported
Dry Beak Installed Date:	Not reported
Inv Monitor Review Date:	Not reported
Dispenser Pan:	Not reported
Overfill Length In Inches:	Not reported
Release Detection (RD) Tank Type:	NONE LISTED
RD Tank Type Installed Date:	Not reported
RD Tank Type Tested Date:	Not reported
RD Tank Type Test Pass Fail:	Not reported
RD Piping Type:	NONE
RD Piping Installed Date:	Not reported
RD Piping Tested Date:	Not reported
RD Piping Test Pass Fail:	Not reported
Corrosion Protection (CP) Tank:	Not reported
CP Tank Installed Date:	Not reported
CP Tank Tested Date:	Not reported
CP Tank Test Pass Fail:	Not reported
CP Piping:	Not reported
CP Piping Installed Date:	Not reported
CP Piping Tested Date:	Not reported
CP Piping Test Pass Fail:	Not reported
CP Fitting:	Not reported
CP Fitting Installed Date:	Not reported
CP Fitting Tested Date:	Not reported
CP Fitting Test Pass Fail:	Not reported
CP Log Date:	Not reported
Tank Tightness Test Pass Fail:	Not reported
Piping Tightness Test Date:	Not reported
Piping Tightness Test Pass Fail:	Not reported
Piping Material Comments:	Not reported
Install Date:	01/01/1973
Last Test:	Not reported
Spill Installed:	Not reported
Overfill:	Not reported
Line Leak Detection:	Not reported
Permanent Closure:	07/25/1990
Tank Material:	STEEL-CORR. PROT.
Closure Date:	08/13/1990
Tank Secondary:	NO
Product Stored:	GASOLINE
Overfill Type:	Not reported
Pipe Secondary:	NO
Pipe Material:	STEEL - BARE/GALV
Pipe System:	Not reported

Map ID  
Direction  
Distance  
Elevation

MAP FINDINGS

Site

Database(s)

EDR ID Number  
EPA ID Number

**FORMER QUEEN CITY SUNOCO (Continued)**

**U004175342**

Tank ID: 10  
Status: INACTIVE  
Capacity (gal): 10000  
Temporary Closed Date: 05/19/2014  
Tank Filled Removed: Not reported  
Compartment: NO  
Tank Diameter In Inches: 96  
Construction Material Comments: Not reported  
Meets Dec 22 2015 Deadline: YES  
Leak Line Detection: RED JACKET  
Leak Line Detection Installed Date: 07/01/1990  
Leak Line Detection Test Pass Fail: PASS  
Drop Tube Pass Fail: PASS  
Drain Valve Replaced Date: Not reported  
Dry Beak Installed Date: Not reported  
Inv Monitor Review Date: Not reported  
Dispenser Pan: Not reported  
Overfill Length In Inches: 17  
Release Detection (RD) Tank Type: VEEDER ROOT  
RD Tank Type Installed Date: 07/01/1990  
RD Tank Type Tested Date: 05/02/2016  
RD Tank Type Test Pass Fail: PASS  
RD Piping Type: VEEDER ROOT  
RD Piping Installed Date: 07/01/1990  
RD Piping Tested Date: 05/02/2016  
RD Piping Test Pass Fail: PASS  
Corrosion Protection (CP) Tank: Not reported  
CP Tank Installed Date: Not reported  
CP Tank Tested Date: Not reported  
CP Tank Test Pass Fail: Not reported  
CP Piping: Not reported  
CP Piping Installed Date: Not reported  
CP Piping Tested Date: Not reported  
CP Piping Test Pass Fail: Not reported  
CP Fitting: Not reported  
CP Fitting Installed Date: Not reported  
CP Fitting Tested Date: Not reported  
CP Fitting Test Pass Fail: Not reported  
CP Log Date: Not reported  
Tank Tightness Test Pass Fail: Not reported  
Piping Tightness Test Date: Not reported  
Piping Tightness Test Pass Fail: Not reported  
Piping Material Comments: TOTAL CONTAINMENT  
Install Date: 07/01/1990  
Last Test: Not reported  
Spill Installed: 02/11/2004  
Overfill: 07/01/1990  
Line Leak Detection: 03/21/2013  
Permanent Closure: 05/03/2018  
Tank Material: COMPOSITE  
Closure Date: 06/14/2018  
Tank Secondary: YES  
Product Stored: GASOLINE  
Overfill Type: BALL FLOAT VENT VALVE  
Pipe Secondary: YES  
Pipe Material: PLASTIC PIPING  
Pipe System: PRESSURE

Map ID  
Direction  
Distance  
Elevation

MAP FINDINGS

Site

Database(s)

EDR ID Number  
EPA ID Number

**FORMER QUEEN CITY SUNOCO (Continued)**

**U004175342**

Tank ID: 11  
Status: INACTIVE  
Capacity (gal): 10000  
Temporary Closed Date: 05/19/2014  
Tank Filled Removed: Not reported  
Compartment: NO  
Tank Diameter In Inches: 96  
Construction Material Comments: Not reported  
Meets Dec 22 2015 Deadline: YES  
Leak Line Detection: RED JACKET  
Leak Line Detection Installed Date: 07/01/1990  
Leak Line Detection Test Pass Fail: PASS  
Drop Tube Pass Fail: Not reported  
Drain Valve Replaced Date: Not reported  
Dry Beak Installed Date: Not reported  
Inv Monitor Review Date: Not reported  
Dispenser Pan: Not reported  
Overfill Length In Inches: 16  
Release Detection (RD) Tank Type: VEEDER ROOT  
RD Tank Type Installed Date: 07/01/1990  
RD Tank Type Tested Date: 05/02/2016  
RD Tank Type Test Pass Fail: PASS  
RD Piping Type: VEEDER ROOT  
RD Piping Installed Date: 07/01/1990  
RD Piping Tested Date: 05/02/2016  
RD Piping Test Pass Fail: PASS  
Corrosion Protection (CP) Tank: Not reported  
CP Tank Installed Date: Not reported  
CP Tank Tested Date: Not reported  
CP Tank Test Pass Fail: Not reported  
CP Piping: Not reported  
CP Piping Installed Date: Not reported  
CP Piping Tested Date: Not reported  
CP Piping Test Pass Fail: Not reported  
CP Fitting: Not reported  
CP Fitting Installed Date: Not reported  
CP Fitting Tested Date: Not reported  
CP Fitting Test Pass Fail: Not reported  
CP Log Date: Not reported  
Tank Tightness Test Pass Fail: Not reported  
Piping Tightness Test Date: Not reported  
Piping Tightness Test Pass Fail: Not reported  
Piping Material Comments: TOTAL CONTAINMENT  
Install Date: 07/01/1990  
Last Test: Not reported  
Spill Installed: 02/11/2004  
Overfill: 07/01/1990  
Line Leak Detection: 03/21/2013  
Permanent Closure: 05/03/2018  
Tank Material: COMPOSITE  
Closure Date: 06/14/2018  
Tank Secondary: YES  
Product Stored: DIESEL FUEL  
Overfill Type: BALL FLOAT VENT VALVE  
Pipe Secondary: YES  
Pipe Material: PLASTIC PIPING  
Pipe System: PRESSURE

Map ID  
Direction  
Distance  
Elevation

MAP FINDINGS

Site

Database(s)

EDR ID Number  
EPA ID Number

**FORMER QUEEN CITY SUNOCO (Continued)**

**U004175342**

Tank ID: 12  
Status: INACTIVE  
Capacity (gal): 10000  
Temporary Closed Date: 05/19/2014  
Tank Filled Removed: Not reported  
Compartment: NO  
Tank Diameter In Inches: 96  
Construction Material Comments: Not reported  
Meets Dec 22 2015 Deadline: YES  
Leak Line Detection: RED JACKET  
Leak Line Detection Installed Date: 07/01/1990  
Leak Line Detection Test Pass Fail: PASS  
Drop Tube Pass Fail: Not reported  
Drain Valve Replaced Date: Not reported  
Dry Beak Installed Date: Not reported  
Inv Monitor Review Date: Not reported  
Dispenser Pan: Not reported  
Overfill Length In Inches: 16  
Release Detection (RD) Tank Type: VEEDER ROOT  
RD Tank Type Installed Date: 07/01/1990  
RD Tank Type Tested Date: 05/02/2016  
RD Tank Type Test Pass Fail: PASS  
RD Piping Type: VEEDER ROOT  
RD Piping Installed Date: 07/01/1990  
RD Piping Tested Date: 05/02/2016  
RD Piping Test Pass Fail: PASS  
Corrosion Protection (CP) Tank: Not reported  
CP Tank Installed Date: Not reported  
CP Tank Tested Date: Not reported  
CP Tank Test Pass Fail: Not reported  
CP Piping: Not reported  
CP Piping Installed Date: Not reported  
CP Piping Tested Date: Not reported  
CP Piping Test Pass Fail: Not reported  
CP Fitting: Not reported  
CP Fitting Installed Date: Not reported  
CP Fitting Tested Date: Not reported  
CP Fitting Test Pass Fail: Not reported  
CP Log Date: Not reported  
Tank Tightness Test Pass Fail: Not reported  
Piping Tightness Test Date: Not reported  
Piping Tightness Test Pass Fail: Not reported  
Piping Material Comments: TOTAL CONTAINMENT  
Install Date: 07/01/1990  
Last Test: Not reported  
Spill Installed: 02/11/2004  
Overfill: 07/01/1990  
Line Leak Detection: 03/21/2013  
Permanent Closure: 05/03/2018  
Tank Material: COMPOSITE  
Closure Date: 06/14/2018  
Tank Secondary: YES  
Product Stored: KEROSENE  
Overfill Type: BALL FLOAT VENT VALVE  
Pipe Secondary: YES  
Pipe Material: PLASTIC PIPING  
Pipe System: PRESSURE

Map ID  
Direction  
Distance  
Elevation

MAP FINDINGS

Site

Database(s)

EDR ID Number  
EPA ID Number

**FORMER QUEEN CITY SUNOCO (Continued)**

**U004175342**

Tank ID: 2  
Status: INACTIVE  
Capacity (gal): 4000  
Temporary Closed Date: Not reported  
Tank Filled Removed: Not reported  
Compartment: NO  
Tank Diameter In Inches: Not reported  
Construction Material Comments: Not reported  
Meets Dec 22 2015 Deadline: Not reported  
Leak Line Detection: Not reported  
Leak Line Detection Installed Date: Not reported  
Leak Line Detection Test Pass Fail: Not reported  
Drop Tube Pass Fail: PASS  
Drain Valve Replaced Date: Not reported  
Dry Beak Installed Date: Not reported  
Inv Monitor Review Date: Not reported  
Dispenser Pan: Not reported  
Overfill Length In Inches: Not reported  
Release Detection (RD) Tank Type: NONE LISTED  
RD Tank Type Installed Date: Not reported  
RD Tank Type Tested Date: Not reported  
RD Tank Type Test Pass Fail: Not reported  
RD Piping Type: NONE  
RD Piping Installed Date: Not reported  
RD Piping Tested Date: Not reported  
RD Piping Test Pass Fail: Not reported  
Corrosion Protection (CP) Tank: Not reported  
CP Tank Installed Date: Not reported  
CP Tank Tested Date: Not reported  
CP Tank Test Pass Fail: Not reported  
CP Piping: Not reported  
CP Piping Installed Date: Not reported  
CP Piping Tested Date: Not reported  
CP Piping Test Pass Fail: Not reported  
CP Fitting: Not reported  
CP Fitting Installed Date: Not reported  
CP Fitting Tested Date: Not reported  
CP Fitting Test Pass Fail: Not reported  
CP Log Date: Not reported  
Tank Tightness Test Pass Fail: Not reported  
Piping Tightness Test Date: Not reported  
Piping Tightness Test Pass Fail: Not reported  
Piping Material Comments: Not reported  
Install Date: 01/01/1970  
Last Test: Not reported  
Spill Installed: Not reported  
Overfill: Not reported  
Line Leak Detection: Not reported  
Permanent Closure: 07/25/1990  
Tank Material: STEEL-CORR. PROT.  
Closure Date: 08/13/1990  
Tank Secondary: NO  
Product Stored: GASOLINE  
Overfill Type: Not reported  
Pipe Secondary: NO  
Pipe Material: STEEL - BARE/GALV  
Pipe System: Not reported

Map ID  
Direction  
Distance  
Elevation

MAP FINDINGS

Site

Database(s)

EDR ID Number  
EPA ID Number

**FORMER QUEEN CITY SUNOCO (Continued)**

**U004175342**

Tank ID: 3  
Status: INACTIVE  
Capacity (gal): 10000  
Temporary Closed Date: Not reported  
Tank Filled Removed: Not reported  
Compartment: NO  
Tank Diameter In Inches: Not reported  
Construction Material Comments: Not reported  
Meets Dec 22 2015 Deadline: Not reported  
Leak Line Detection: Not reported  
Leak Line Detection Installed Date: Not reported  
Leak Line Detection Test Pass Fail: Not reported  
Drop Tube Pass Fail: PASS  
Drain Valve Replaced Date: Not reported  
Dry Beak Installed Date: Not reported  
Inv Monitor Review Date: Not reported  
Dispenser Pan: Not reported  
Overfill Length In Inches: Not reported  
Release Detection (RD) Tank Type: NONE LISTED  
RD Tank Type Installed Date: Not reported  
RD Tank Type Tested Date: Not reported  
RD Tank Type Test Pass Fail: Not reported  
RD Piping Type: NONE  
RD Piping Installed Date: Not reported  
RD Piping Tested Date: Not reported  
RD Piping Test Pass Fail: Not reported  
Corrosion Protection (CP) Tank: Not reported  
CP Tank Installed Date: Not reported  
CP Tank Tested Date: Not reported  
CP Tank Test Pass Fail: Not reported  
CP Piping: Not reported  
CP Piping Installed Date: Not reported  
CP Piping Tested Date: Not reported  
CP Piping Test Pass Fail: Not reported  
CP Fitting: Not reported  
CP Fitting Installed Date: Not reported  
CP Fitting Tested Date: Not reported  
CP Fitting Test Pass Fail: Not reported  
CP Log Date: Not reported  
Tank Tightness Test Pass Fail: Not reported  
Piping Tightness Test Date: Not reported  
Piping Tightness Test Pass Fail: Not reported  
Piping Material Comments: Not reported  
Install Date: 01/01/1981  
Last Test: Not reported  
Spill Installed: Not reported  
Overfill: Not reported  
Line Leak Detection: Not reported  
Permanent Closure: 07/25/1990  
Tank Material: STEEL-CORR. PROT.  
Closure Date: 08/13/1990  
Tank Secondary: NO  
Product Stored: GASOLINE  
Overfill Type: Not reported  
Pipe Secondary: NO  
Pipe Material: STEEL - BARE/GALV  
Pipe System: Not reported

Map ID  
Direction  
Distance  
Elevation

MAP FINDINGS

Site

Database(s)

EDR ID Number  
EPA ID Number

**FORMER QUEEN CITY SUNOCO (Continued)**

**U004175342**

Tank ID: 4  
Status: INACTIVE  
Capacity (gal): 10000  
Temporary Closed Date: Not reported  
Tank Filled Removed: Not reported  
Compartment: NO  
Tank Diameter In Inches: Not reported  
Construction Material Comments: Not reported  
Meets Dec 22 2015 Deadline: Not reported  
Leak Line Detection: Not reported  
Leak Line Detection Installed Date: Not reported  
Leak Line Detection Test Pass Fail: Not reported  
Drop Tube Pass Fail: Not reported  
Drain Valve Replaced Date: Not reported  
Dry Beak Installed Date: Not reported  
Inv Monitor Review Date: Not reported  
Dispenser Pan: Not reported  
Overfill Length In Inches: Not reported  
Release Detection (RD) Tank Type: NONE LISTED  
RD Tank Type Installed Date: Not reported  
RD Tank Type Tested Date: Not reported  
RD Tank Type Test Pass Fail: Not reported  
RD Piping Type: NONE  
RD Piping Installed Date: Not reported  
RD Piping Tested Date: Not reported  
RD Piping Test Pass Fail: Not reported  
Corrosion Protection (CP) Tank: Not reported  
CP Tank Installed Date: Not reported  
CP Tank Tested Date: Not reported  
CP Tank Test Pass Fail: Not reported  
CP Piping: Not reported  
CP Piping Installed Date: Not reported  
CP Piping Tested Date: Not reported  
CP Piping Test Pass Fail: Not reported  
CP Fitting: Not reported  
CP Fitting Installed Date: Not reported  
CP Fitting Tested Date: Not reported  
CP Fitting Test Pass Fail: Not reported  
CP Log Date: Not reported  
Tank Tightness Test Pass Fail: Not reported  
Piping Tightness Test Date: Not reported  
Piping Tightness Test Pass Fail: Not reported  
Piping Material Comments: Not reported  
Install Date: 01/01/1976  
Last Test: Not reported  
Spill Installed: Not reported  
Overfill: Not reported  
Line Leak Detection: Not reported  
Permanent Closure: 06/21/1990  
Tank Material: STEEL-CORR. PROT.  
Closure Date: 08/13/1990  
Tank Secondary: NO  
Product Stored: DIESEL FUEL  
Overfill Type: Not reported  
Pipe Secondary: NO  
Pipe Material: STEEL - BARE/GALV  
Pipe System: Not reported

Map ID  
Direction  
Distance  
Elevation

MAP FINDINGS

Site

Database(s)

EDR ID Number  
EPA ID Number

**FORMER QUEEN CITY SUNOCO (Continued)**

**U004175342**

Tank ID: 5  
Status: INACTIVE  
Capacity (gal): 4000  
Temporary Closed Date: Not reported  
Tank Filled Removed: Not reported  
Compartment: NO  
Tank Diameter In Inches: Not reported  
Construction Material Comments: Not reported  
Meets Dec 22 2015 Deadline: Not reported  
Leak Line Detection: Not reported  
Leak Line Detection Installed Date: Not reported  
Leak Line Detection Test Pass Fail: Not reported  
Drop Tube Pass Fail: Not reported  
Drain Valve Replaced Date: Not reported  
Dry Beak Installed Date: Not reported  
Inv Monitor Review Date: Not reported  
Dispenser Pan: Not reported  
Overfill Length In Inches: Not reported  
Release Detection (RD) Tank Type: NONE LISTED  
RD Tank Type Installed Date: Not reported  
RD Tank Type Tested Date: Not reported  
RD Tank Type Test Pass Fail: Not reported  
RD Piping Type: NONE  
RD Piping Installed Date: Not reported  
RD Piping Tested Date: Not reported  
RD Piping Test Pass Fail: Not reported  
Corrosion Protection (CP) Tank: Not reported  
CP Tank Installed Date: Not reported  
CP Tank Tested Date: Not reported  
CP Tank Test Pass Fail: Not reported  
CP Piping: Not reported  
CP Piping Installed Date: Not reported  
CP Piping Tested Date: Not reported  
CP Piping Test Pass Fail: Not reported  
CP Fitting: Not reported  
CP Fitting Installed Date: Not reported  
CP Fitting Tested Date: Not reported  
CP Fitting Test Pass Fail: Not reported  
CP Log Date: Not reported  
Tank Tightness Test Pass Fail: Not reported  
Piping Tightness Test Date: Not reported  
Piping Tightness Test Pass Fail: Not reported  
Piping Material Comments: Not reported  
Install Date: 01/01/1972  
Last Test: Not reported  
Spill Installed: Not reported  
Overfill: Not reported  
Line Leak Detection: Not reported  
Permanent Closure: 07/25/1990  
Tank Material: STEEL-CORR. PROT.  
Closure Date: 08/13/1990  
Tank Secondary: NO  
Product Stored: DIESEL FUEL  
Overfill Type: Not reported  
Pipe Secondary: NO  
Pipe Material: STEEL - BARE/GALV  
Pipe System: Not reported



Map ID  
Direction  
Distance  
Elevation

MAP FINDINGS

Site

Database(s)

EDR ID Number  
EPA ID Number

**FORMER QUEEN CITY SUNOCO (Continued)**

**U004175342**

Tank ID: 6  
Status: INACTIVE  
Capacity (gal): 4000  
Temporary Closed Date: Not reported  
Tank Filled Removed: Not reported  
Compartment: NO  
Tank Diameter In Inches: Not reported  
Construction Material Comments: Not reported  
Meets Dec 22 2015 Deadline: Not reported  
Leak Line Detection: Not reported  
Leak Line Detection Installed Date: Not reported  
Leak Line Detection Test Pass Fail: Not reported  
Drop Tube Pass Fail: Not reported  
Drain Valve Replaced Date: Not reported  
Dry Beak Installed Date: Not reported  
Inv Monitor Review Date: Not reported  
Dispenser Pan: Not reported  
Overfill Length In Inches: Not reported  
Release Detection (RD) Tank Type: NONE LISTED  
RD Tank Type Installed Date: Not reported  
RD Tank Type Tested Date: Not reported  
RD Tank Type Test Pass Fail: Not reported  
RD Piping Type: NONE  
RD Piping Installed Date: Not reported  
RD Piping Tested Date: Not reported  
RD Piping Test Pass Fail: Not reported  
Corrosion Protection (CP) Tank: Not reported  
CP Tank Installed Date: Not reported  
CP Tank Tested Date: Not reported  
CP Tank Test Pass Fail: Not reported  
CP Piping: Not reported  
CP Piping Installed Date: Not reported  
CP Piping Tested Date: Not reported  
CP Piping Test Pass Fail: Not reported  
CP Fitting: Not reported  
CP Fitting Installed Date: Not reported  
CP Fitting Tested Date: Not reported  
CP Fitting Test Pass Fail: Not reported  
CP Log Date: Not reported  
Tank Tightness Test Pass Fail: Not reported  
Piping Tightness Test Date: Not reported  
Piping Tightness Test Pass Fail: Not reported  
Piping Material Comments: Not reported  
Install Date: 01/01/1972  
Last Test: Not reported  
Spill Installed: Not reported  
Overfill: Not reported  
Line Leak Detection: Not reported  
Permanent Closure: 07/25/1990  
Tank Material: STEEL-CORR. PROT.  
Closure Date: 08/13/1990  
Tank Secondary: NO  
Product Stored: KEROSENE  
Overfill Type: Not reported  
Pipe Secondary: NO  
Pipe Material: STEEL - BARE/GALV  
Pipe System: Not reported

Map ID  
Direction  
Distance  
Elevation

MAP FINDINGS

Site

Database(s)

EDR ID Number  
EPA ID Number

**FORMER QUEEN CITY SUNOCO (Continued)**

**U004175342**

Tank ID: 7  
Status: INACTIVE  
Capacity (gal): 4000  
Temporary Closed Date: Not reported  
Tank Filled Removed: Not reported  
Compartment: NO  
Tank Diameter In Inches: Not reported  
Construction Material Comments: Not reported  
Meets Dec 22 2015 Deadline: Not reported  
Leak Line Detection: Not reported  
Leak Line Detection Installed Date: Not reported  
Leak Line Detection Test Pass Fail: Not reported  
Drop Tube Pass Fail: PASS  
Drain Valve Replaced Date: Not reported  
Dry Beak Installed Date: Not reported  
Inv Monitor Review Date: Not reported  
Dispenser Pan: Not reported  
Overfill Length In Inches: Not reported  
Release Detection (RD) Tank Type: NONE LISTED  
RD Tank Type Installed Date: Not reported  
RD Tank Type Tested Date: Not reported  
RD Tank Type Test Pass Fail: Not reported  
RD Piping Type: NONE  
RD Piping Installed Date: Not reported  
RD Piping Tested Date: Not reported  
RD Piping Test Pass Fail: Not reported  
Corrosion Protection (CP) Tank: Not reported  
CP Tank Installed Date: Not reported  
CP Tank Tested Date: Not reported  
CP Tank Test Pass Fail: Not reported  
CP Piping: Not reported  
CP Piping Installed Date: Not reported  
CP Piping Tested Date: Not reported  
CP Piping Test Pass Fail: Not reported  
CP Fitting: Not reported  
CP Fitting Installed Date: Not reported  
CP Fitting Tested Date: Not reported  
CP Fitting Test Pass Fail: Not reported  
CP Log Date: Not reported  
Tank Tightness Test Pass Fail: Not reported  
Piping Tightness Test Date: Not reported  
Piping Tightness Test Pass Fail: Not reported  
Piping Material Comments: Not reported  
Install Date: 01/01/1977  
Last Test: Not reported  
Spill Installed: Not reported  
Overfill: Not reported  
Line Leak Detection: Not reported  
Permanent Closure: 07/25/1990  
Tank Material: STEEL-CORR. PROT.  
Closure Date: 08/13/1990  
Tank Secondary: NO  
Product Stored: GASOLINE  
Overfill Type: Not reported  
Pipe Secondary: NO  
Pipe Material: STEEL - BARE/GALV  
Pipe System: Not reported

Map ID  
Direction  
Distance  
Elevation

MAP FINDINGS

Site

Database(s)

EDR ID Number  
EPA ID Number

**FORMER QUEEN CITY SUNOCO (Continued)**

**U004175342**

Tank ID: 8  
Status: INACTIVE  
Capacity (gal): 10000  
Temporary Closed Date: 05/19/2014  
Tank Filled Removed: Not reported  
Compartment: NO  
Tank Diameter In Inches: 96  
Construction Material Comments: Not reported  
Meets Dec 22 2015 Deadline: YES  
Leak Line Detection: RED JACKET  
Leak Line Detection Installed Date: 07/01/1990  
Leak Line Detection Test Pass Fail: PASS  
Drop Tube Pass Fail: PASS  
Drain Valve Replaced Date: Not reported  
Dry Beak Installed Date: Not reported  
Inv Monitor Review Date: Not reported  
Dispenser Pan: Not reported  
Overfill Length In Inches: 16  
Release Detection (RD) Tank Type: VEEDER ROOT  
RD Tank Type Installed Date: 07/01/1990  
RD Tank Type Tested Date: 05/02/2016  
RD Tank Type Test Pass Fail: PASS  
RD Piping Type: VEEDER ROOT  
RD Piping Installed Date: 07/01/1990  
RD Piping Tested Date: 05/02/2016  
RD Piping Test Pass Fail: PASS  
Corrosion Protection (CP) Tank: Not reported  
CP Tank Installed Date: Not reported  
CP Tank Tested Date: Not reported  
CP Tank Test Pass Fail: Not reported  
CP Piping: Not reported  
CP Piping Installed Date: Not reported  
CP Piping Tested Date: Not reported  
CP Piping Test Pass Fail: Not reported  
CP Fitting: Not reported  
CP Fitting Installed Date: Not reported  
CP Fitting Tested Date: Not reported  
CP Fitting Test Pass Fail: Not reported  
CP Log Date: Not reported  
Tank Tightness Test Pass Fail: Not reported  
Piping Tightness Test Date: Not reported  
Piping Tightness Test Pass Fail: Not reported  
Piping Material Comments: TOTAL CONTAINMENT  
Install Date: 07/01/1990  
Last Test: Not reported  
Spill Installed: 02/11/2004  
Overfill: 07/01/1990  
Line Leak Detection: 03/21/2013  
Permanent Closure: 05/03/2018  
Tank Material: COMPOSITE  
Closure Date: 06/14/2018  
Tank Secondary: YES  
Product Stored: GASOLINE  
Overfill Type: BALL FLOAT VENT VALVE  
Pipe Secondary: YES  
Pipe Material: PLASTIC PIPING  
Pipe System: PRESSURE

Map ID  
Direction  
Distance  
Elevation

MAP FINDINGS

Site

Database(s)

EDR ID Number  
EPA ID Number

**FORMER QUEEN CITY SUNOCO (Continued)**

**U004175342**

Tank ID: 9  
Status: INACTIVE  
Capacity (gal): 10000  
Temporary Closed Date: 05/19/2014  
Tank Filled Removed: Not reported  
Compartment: NO  
Tank Diameter In Inches: 96  
Construction Material Comments: Not reported  
Meets Dec 22 2015 Deadline: YES  
Leak Line Detection: NONE  
Leak Line Detection Installed Date: 07/01/1990  
Leak Line Detection Test Pass Fail: Not reported  
Drop Tube Pass Fail: PASS  
Drain Valve Replaced Date: Not reported  
Dry Beak Installed Date: Not reported  
Inv Monitor Review Date: Not reported  
Dispenser Pan: Not reported  
Overfill Length In Inches: 17  
Release Detection (RD) Tank Type: VEEDER ROOT  
RD Tank Type Installed Date: 07/01/1990  
RD Tank Type Tested Date: 05/02/2016  
RD Tank Type Test Pass Fail: PASS  
RD Piping Type: VEEDER ROOT  
RD Piping Installed Date: 07/01/1990  
RD Piping Tested Date: 05/02/2016  
RD Piping Test Pass Fail: PASS  
Corrosion Protection (CP) Tank: Not reported  
CP Tank Installed Date: Not reported  
CP Tank Tested Date: Not reported  
CP Tank Test Pass Fail: Not reported  
CP Piping: Not reported  
CP Piping Installed Date: Not reported  
CP Piping Tested Date: Not reported  
CP Piping Test Pass Fail: Not reported  
CP Fitting: Not reported  
CP Fitting Installed Date: Not reported  
CP Fitting Tested Date: Not reported  
CP Fitting Test Pass Fail: Not reported  
CP Log Date: Not reported  
Tank Tightness Test Pass Fail: Not reported  
Piping Tightness Test Date: Not reported  
Piping Tightness Test Pass Fail: Not reported  
Piping Material Comments: TOTAL CONTAINMENT  
Install Date: 07/01/1990  
Last Test: Not reported  
Spill Installed: Not reported  
Overfill: 07/01/1990  
Line Leak Detection: Not reported  
Permanent Closure: 05/03/2018  
Tank Material: COMPOSITE  
Closure Date: 06/14/2018  
Tank Secondary: YES  
Product Stored: GASOLINE  
Overfill Type: BALL FLOAT VENT VALVE  
Pipe Secondary: YES  
Pipe Material: PLASTIC PIPING  
Pipe System: SIPHON

Map ID  
 Direction  
 Distance  
 Elevation

MAP FINDINGS

Site

Database(s)

EDR ID Number  
 EPA ID Number

<p><b>AJ200</b>  <b>SSW</b>  <b>1/8-1/4</b>  <b>0.156 mi.</b>  <b>823 ft.</b></p>	<p><b>QUEEN CITY SUNOCO</b>  <b>229 QUEEN CITY AVE</b>  <b>MANCHESTER, NH 03103</b></p> <p><b>Site 4 of 9 in cluster AJ</b></p>	<p><b>RCRA NonGen / NLR</b></p>	<p><b>1008889388</b>  <b>NHD510154586</b></p>
<p><b>Relative:</b>  <b>Higher</b></p> <p><b>Actual:</b>  <b>196 ft.</b></p>	<p>RCRA NonGen / NLR:</p> <p>Date Form Received by Agency:      1999-08-20 00:00:00.0</p> <p>Handler Name:      QUEEN CITY SUNOCO</p> <p>Handler Address:      229 QUEEN CITY AVE</p> <p>Handler City,State,Zip:      MANCHESTER, NH 03103</p> <p>EPA ID:      NHD510154586</p> <p>Contact Name:      LONNE DROUTZAS</p> <p>Contact Address:      229 QUEEN CITY AVE</p> <p>Contact City,State,Zip:      MANCHESTER, NH 03103</p> <p>Contact Telephone:      603-623-8238</p> <p>Contact Fax:      Not reported</p> <p>Contact Email:      Not reported</p> <p>Contact Title:      Not reported</p> <p>EPA Region:      01</p> <p>Land Type:      Private</p> <p>Federal Waste Generator Description:      Not a generator, verified</p> <p>Non-Notifier:      Not reported</p> <p>Biennial Report Cycle:      Not reported</p> <p>Accessibility:      Not reported</p> <p>Active Site Indicator:      Not reported</p> <p>State District Owner:      Not reported</p> <p>State District:      Not reported</p> <p>Mailing Address:      229 QUEEN CITY AVE</p> <p>Mailing City,State,Zip:      MANCHESTER, NH 03103</p> <p>Owner Name:      Not reported</p> <p>Owner Type:      Not reported</p> <p>Operator Name:      Not reported</p> <p>Operator Type:      Not reported</p> <p>Short-Term Generator Activity:      No</p> <p>Importer Activity:      No</p> <p>Mixed Waste Generator:      No</p> <p>Transporter Activity:      No</p> <p>Transfer Facility Activity:      No</p> <p>Recycler Activity with Storage:      No</p> <p>Small Quantity On-Site Burner Exemption:      No</p> <p>Smelting Melting and Refining Furnace Exemption:      No</p> <p>Underground Injection Control:      No</p> <p>Off-Site Waste Receipt:      No</p> <p>Universal Waste Indicator:      No</p> <p>Universal Waste Destination Facility:      No</p> <p>Federal Universal Waste:      No</p> <p>Active Site Fed-Reg Treatment Storage and Disposal Facility:      Not reported</p> <p>Active Site Converter Treatment storage and Disposal Facility:      Not reported</p> <p>Active Site State-Reg Treatment Storage and Disposal Facility:      Not reported</p> <p>Active Site State-Reg Handler:      ---</p> <p>Federal Facility Indicator:      Not reported</p> <p>Hazardous Secondary Material Indicator:      NN</p> <p>Sub-Part K Indicator:      Not reported</p> <p>Commercial TSD Indicator:      No</p> <p>Treatment Storage and Disposal Type:      Not reported</p> <p>2018 GPRC Permit Baseline:      Not on the Baseline</p> <p>2018 GPRC Renewals Baseline:      Not on the Baseline</p> <p>Permit Renewals Workload Universe:      Not reported</p>		

Map ID  
 Direction  
 Distance  
 Elevation

MAP FINDINGS

Site

Database(s)

EDR ID Number  
 EPA ID Number

**QUEEN CITY SUNOCO (Continued)**

**1008889388**

Permit Workload Universe:	Not reported
Permit Progress Universe:	Not reported
Post-Closure Workload Universe:	Not reported
Closure Workload Universe:	Not reported
202 GPRA Corrective Action Baseline:	No
Corrective Action Workload Universe:	No
Subject to Corrective Action Universe:	No
Non-TSDFs Where RCRA CA has Been Imposed Universe:	No
TSDFs Potentially Subject to CA Under 3004 (u)/(v) Universe:	No
TSDFs Only Subject to CA under Discretionary Auth Universe:	No
Corrective Action Priority Ranking:	No NCAPS ranking
Environmental Control Indicator:	No
Institutional Control Indicator:	No
Human Exposure Controls Indicator:	N/A
Groundwater Controls Indicator:	N/A
Operating TSDF Universe:	Not reported
Full Enforcement Universe:	Not reported
Significant Non-Complier Universe:	No
Unaddressed Significant Non-Complier Universe:	No
Addressed Significant Non-Complier Universe:	No
Significant Non-Complier With a Compliance Schedule Universe:	No
Financial Assurance Required:	Not reported
Handler Date of Last Change:	2005-10-20 00:00:00.0
Recognized Trader-Importer:	No
Recognized Trader-Exporter:	No
Importer of Spent Lead Acid Batteries:	No
Exporter of Spent Lead Acid Batteries:	No
Recycler Activity Without Storage:	Not reported
Manifest Broker:	Not reported
Sub-Part P Indicator:	No

Historic Generators:

Receive Date:	1999-08-20 00:00:00.0
Handler Name:	QUEEN CITY SUNOCO
Federal Waste Generator Description:	Not a generator, verified
State District Owner:	Not reported
Large Quantity Handler of Universal Waste:	No
Recognized Trader Importer:	No
Recognized Trader Exporter:	No
Spent Lead Acid Battery Importer:	No
Spent Lead Acid Battery Exporter:	No
Current Record:	Yes
Non Storage Recycler Activity:	Not reported
Electronic Manifest Broker:	Not reported

List of NAICS Codes and Descriptions:

NAICS Codes:	No NAICS Codes Found
--------------	----------------------

Facility Has Received Notices of Violations:

Violations:	No Violations Found
-------------	---------------------

Evaluation Action Summary:

Evaluations:	No Evaluations Found
--------------	----------------------

Map ID  
 Direction  
 Distance  
 Elevation

MAP FINDINGS

Site

Database(s)

EDR ID Number  
 EPA ID Number

<b>AK201</b> <b>ESE</b> <b>1/8-1/4</b> <b>0.159 mi.</b> <b>837 ft.</b>  <b>Relative:</b> <b>Higher</b>  <b>Actual:</b> <b>235 ft.</b>	<b>MANCHESTER HIGHWAY DEPT</b> <b>275 CLAY ST</b> <b>MANCHESTER, NH 03103</b>  <b>Site 1 of 5 in cluster AK</b>  RCRA NonGen / NLR: Date Form Received by Agency: 2007-11-01 00:00:00.0 Handler Name: MANCHESTER HIGHWAY DEPT Handler Address: 275 CLAY ST Handler City,State,Zip: MANCHESTER, NH 03103 EPA ID: NHD510087547 Contact Name: DAN LAMARIER Contact Address: 275 CLAY ST Contact City,State,Zip: MANCHESTER, NH 03103 Contact Telephone: 603-624-6555 Contact Fax: Not reported Contact Email: Not reported Contact Title: Not reported EPA Region: 01 Land Type: Private Federal Waste Generator Description: Not a generator, verified Non-Notifier: Not reported Biennial Report Cycle: Not reported Accessibility: Not reported Active Site Indicator: Not reported State District Owner: Not reported State District: Not reported Mailing Address: 275 CLAY ST Mailing City,State,Zip: MANCHESTER, NH 03103 Owner Name: Not reported Owner Type: Not reported Operator Name: Not reported Operator Type: Not reported Short-Term Generator Activity: Yes Importer Activity: No Mixed Waste Generator: No Transporter Activity: No Transfer Facility Activity: No Recycler Activity with Storage: No Small Quantity On-Site Burner Exemption: No Smelting Melting and Refining Furnace Exemption: No Underground Injection Control: No Off-Site Waste Receipt: No Universal Waste Indicator: No Universal Waste Destination Facility: No Federal Universal Waste: No Active Site Fed-Reg Treatment Storage and Disposal Facility: Not reported Active Site Converter Treatment storage and Disposal Facility: Not reported Active Site State-Reg Treatment Storage and Disposal Facility: Not reported Active Site State-Reg Handler: --- Federal Facility Indicator: Not reported Hazardous Secondary Material Indicator: NN Sub-Part K Indicator: Not reported Commercial TSD Indicator: No Treatment Storage and Disposal Type: Not reported 2018 GPRA Permit Baseline: Not on the Baseline 2018 GPRA Renewals Baseline: Not on the Baseline Permit Renewals Workload Universe: Not reported	<b>RCRA NonGen / NLR</b>	<b>1007203852</b> <b>NHD510087547</b>
---	--	--------------------------	--

Map ID  
 Direction  
 Distance  
 Elevation

MAP FINDINGS

Site

Database(s)

EDR ID Number  
 EPA ID Number

**MANCHESTER HIGHWAY DEPT (Continued)**

**1007203852**

Permit Workload Universe:	Not reported
Permit Progress Universe:	Not reported
Post-Closure Workload Universe:	Not reported
Closure Workload Universe:	Not reported
202 GPRA Corrective Action Baseline:	No
Corrective Action Workload Universe:	No
Subject to Corrective Action Universe:	No
Non-TSDFs Where RCRA CA has Been Imposed Universe:	No
TSDFs Potentially Subject to CA Under 3004 (u)/(v) Universe:	No
TSDFs Only Subject to CA under Discretionary Auth Universe:	No
Corrective Action Priority Ranking:	No NCAPS ranking
Environmental Control Indicator:	No
Institutional Control Indicator:	No
Human Exposure Controls Indicator:	N/A
Groundwater Controls Indicator:	N/A
Operating TSDF Universe:	Not reported
Full Enforcement Universe:	Not reported
Significant Non-Complier Universe:	No
Unaddressed Significant Non-Complier Universe:	No
Addressed Significant Non-Complier Universe:	No
Significant Non-Complier With a Compliance Schedule Universe:	No
Financial Assurance Required:	Not reported
Handler Date of Last Change:	2010-11-05 15:31:56.0
Recognized Trader-Importer:	No
Recognized Trader-Exporter:	No
Importer of Spent Lead Acid Batteries:	No
Exporter of Spent Lead Acid Batteries:	No
Recycler Activity Without Storage:	Not reported
Manifest Broker:	Not reported
Sub-Part P Indicator:	No

Historic Generators:

Receive Date:	1999-03-06 00:00:00.0
Handler Name:	MANCHESTER PUBLIC BLDG SVCS CITY OF
Federal Waste Generator Description:	Conditionally Exempt Small Quantity Generator
State District Owner:	Not reported
Large Quantity Handler of Universal Waste:	No
Recognized Trader Importer:	No
Recognized Trader Exporter:	No
Spent Lead Acid Battery Importer:	No
Spent Lead Acid Battery Exporter:	No
Current Record:	No
Non Storage Recycler Activity:	Not reported
Electronic Manifest Broker:	Not reported

Receive Date:	2006-04-17 00:00:00.0
Handler Name:	MANCHESTER HIGHWAY DEPT
Federal Waste Generator Description:	Conditionally Exempt Small Quantity Generator
State District Owner:	Not reported
Large Quantity Handler of Universal Waste:	No
Recognized Trader Importer:	No
Recognized Trader Exporter:	No
Spent Lead Acid Battery Importer:	No
Spent Lead Acid Battery Exporter:	No
Current Record:	No
Non Storage Recycler Activity:	Not reported



Map ID  
Direction  
Distance  
Elevation

MAP FINDINGS

Site

Database(s)

EDR ID Number  
EPA ID Number

**MANCHESTER HIGHWAY DEPT (Continued)**

**1007203852**

Electronic Manifest Broker: Not reported

Receive Date: 2006-06-01 00:00:00.0

Handler Name: MANCHESTER HIGHWAY DEPT

Federal Waste Generator Description: Not a generator, verified

State District Owner: Not reported

Large Quantity Handler of Universal Waste: No

Recognized Trader Importer: No

Recognized Trader Exporter: No

Spent Lead Acid Battery Importer: No

Spent Lead Acid Battery Exporter: No

Current Record: No

Non Storage Recycler Activity: Not reported

Electronic Manifest Broker: Not reported

Receive Date: 2007-09-11 00:00:00.0

Handler Name: MANCHESTER HIGHWAY DEPT

Federal Waste Generator Description: Conditionally Exempt Small Quantity Generator

State District Owner: Not reported

Large Quantity Handler of Universal Waste: No

Recognized Trader Importer: No

Recognized Trader Exporter: No

Spent Lead Acid Battery Importer: No

Spent Lead Acid Battery Exporter: No

Current Record: No

Non Storage Recycler Activity: Not reported

Electronic Manifest Broker: Not reported

Receive Date: 2007-11-01 00:00:00.0

Handler Name: MANCHESTER HIGHWAY DEPT

Federal Waste Generator Description: Not a generator, verified

State District Owner: Not reported

Large Quantity Handler of Universal Waste: No

Recognized Trader Importer: No

Recognized Trader Exporter: No

Spent Lead Acid Battery Importer: No

Spent Lead Acid Battery Exporter: No

Current Record: No

Non Storage Recycler Activity: Not reported

Electronic Manifest Broker: Not reported

Receive Date: 2007-11-01 00:00:00.0

Handler Name: MANCHESTER HIGHWAY DEPT

Federal Waste Generator Description: Not a generator, verified

State District Owner: Not reported

Large Quantity Handler of Universal Waste: No

Recognized Trader Importer: No

Recognized Trader Exporter: No

Spent Lead Acid Battery Importer: No

Spent Lead Acid Battery Exporter: No

Current Record: No

Non Storage Recycler Activity: Not reported

Electronic Manifest Broker: Not reported

Receive Date: 2007-11-01 00:00:00.0

Handler Name: MANCHESTER HIGHWAY DEPT

Federal Waste Generator Description: Not a generator, verified

Map ID  
Direction  
Distance  
Elevation

MAP FINDINGS

Site

Database(s)

EDR ID Number  
EPA ID Number

**MANCHESTER HIGHWAY DEPT (Continued)**

**1007203852**

State District Owner: Not reported  
Large Quantity Handler of Universal Waste: No  
Recognized Trader Importer: No  
Recognized Trader Exporter: No  
Spent Lead Acid Battery Importer: No  
Spent Lead Acid Battery Exporter: No  
Current Record: Yes  
Non Storage Recycler Activity: Not reported  
Electronic Manifest Broker: Not reported

Receive Date: 2000-04-12 00:00:00.0  
Handler Name: MANCHESTER CITY OF/BLDG SVCS  
Federal Waste Generator Description: Conditionally Exempt Small Quantity Generator  
State District Owner: Not reported  
Large Quantity Handler of Universal Waste: No  
Recognized Trader Importer: No  
Recognized Trader Exporter: No  
Spent Lead Acid Battery Importer: No  
Spent Lead Acid Battery Exporter: No  
Current Record: No  
Non Storage Recycler Activity: Not reported  
Electronic Manifest Broker: Not reported

List of NAICS Codes and Descriptions:  
NAICS Codes: No NAICS Codes Found

Facility Has Received Notices of Violations:  
Violations: No Violations Found

Evaluation Action Summary:  
Evaluations: No Evaluations Found

**202**  
**North**  
**1/8-1/4**  
**0.159 mi.**  
**839 ft.**

**AUTOCITY**  
**17 SOUTH BEDFORD STREET**  
**MANCHESTER, NH**

**NH ALLSITES** **S105772091**  
**N/A**

**Relative:**  
**Lower**  
**Actual:**  
**175 ft.**

ALLSITES:  
Name: AUTOCITY  
Address: 17 SOUTH BEDFORD STREET  
City,State,Zip: MANCHESTER, NH  
Facility ID: 199902043  
Project Type: SITEEVAL  
Project Description: UNSOLICITED SITE ASSESSMENT REVIEWED BY ORCB  
Project Manager: CLOSED  
Expiration Date: Not reported

Map ID  
Direction  
Distance  
Elevation

MAP FINDINGS

Site

Database(s)

EDR ID Number  
EPA ID Number

AG203  
SE  
1/8-1/4  
0.162 mi.  
855 ft.

**CAPITAL PLUMBING AND HEATING**  
**25 UNION ST**  
**MANCHESTER, NH**  
**Site 3 of 3 in cluster AG**

**NH UST**    **U001556480**  
**N/A**

Relative:  
Higher  
Actual:  
229 ft.

UST:  
Name: CAPITAL PLUMBING AND HEATING  
Address: 25 UNION ST  
City: MANCHESTER  
Facility ID: 111911  
Facility Type: COMMERCIAL  
Site Number: 199611038  
Owner Name: B&P HOLDING INC  
Owner Type: COMMERCIAL/RESIDENTIAL  
Owner Title: Not reported  
Owner Address: 224 N BEND DR  
Owner Address2: Not reported  
Owner City,St,Zip: MANCHESTER, NH 03104  
Manager Name: PETER GARRELL  
Manager Title: VICE PRESIDENT

Tank ID: 1  
Status: INACTIVE  
Capacity (gal): 4000  
Temporary Closed Date: Not reported  
Tank Filled Removed: Not reported  
Compartment: NO  
Tank Diameter In Inches: Not reported  
Construction Material Comments: Not reported  
Meets Dec 22 2015 Deadline: Not reported  
Leak Line Detection: Not reported  
Leak Line Detection Installed Date: Not reported  
Leak Line Detection Test Pass Fail: Not reported  
Drop Tube Pass Fail: Not reported  
Drain Valve Replaced Date: Not reported  
Dry Beak Installed Date: Not reported  
Inv Monitor Review Date: Not reported  
Dispenser Pan: Not reported  
Overfill Length In Inches: Not reported  
Release Detection (RD) Tank Type: NONE LISTED  
RD Tank Type Installed Date: Not reported  
RD Tank Type Tested Date: Not reported  
RD Tank Type Test Pass Fail: Not reported  
RD Piping Type: NONE  
RD Piping Installed Date: Not reported  
RD Piping Tested Date: Not reported  
RD Piping Test Pass Fail: Not reported  
Corrosion Protection (CP) Tank: Not reported  
CP Tank Installed Date: Not reported  
CP Tank Tested Date: Not reported  
CP Tank Test Pass Fail: Not reported  
CP Piping: Not reported  
CP Piping Installed Date: Not reported  
CP Piping Tested Date: Not reported  
CP Piping Test Pass Fail: Not reported  
CP Fitting: Not reported  
CP Fitting Installed Date: Not reported  
CP Fitting Tested Date: Not reported

Map ID  
Direction  
Distance  
Elevation

MAP FINDINGS

Site

Database(s)

EDR ID Number  
EPA ID Number

**CAPITAL PLUMBING AND HEATING (Continued)**

**U001556480**

CP Fitting Test Pass Fail: Not reported  
CP Log Date: Not reported  
Tank Tightness Test Pass Fail: Not reported  
Piping Tightness Test Date: Not reported  
Piping Tightness Test Pass Fail: Not reported  
Piping Material Comments: Not reported  
Install Date: 01/01/1968  
Last Test: Not reported  
Spill Installed: Not reported  
Overfill: Not reported  
Line Leak Detection: Not reported  
Permanent Closure: 11/08/1996  
Tank Material: STEEL - BARE/GALV  
Closure Date: 01/09/1997  
Tank Secondary: NO  
Product Stored: GASOLINE  
Overfill Type: Not reported  
Pipe Secondary: NO  
Pipe Material: STEEL - BARE/GALV  
Pipe System: Not reported

Tank ID: 2  
Status: INACTIVE  
Capacity (gal): 2000  
Temporary Closed Date: Not reported  
Tank Filled Removed: Not reported  
Compartment: NO  
Tank Diameter In Inches: Not reported  
Construction Material Comments: Not reported  
Meets Dec 22 2015 Deadline: Not reported  
Leak Line Detection: Not reported  
Leak Line Detection Installed Date: Not reported  
Leak Line Detection Test Pass Fail: Not reported  
Drop Tube Pass Fail: Not reported  
Drain Valve Replaced Date: Not reported  
Dry Beak Installed Date: Not reported  
Inv Monitor Review Date: Not reported  
Dispenser Pan: Not reported  
Overfill Length In Inches: Not reported  
Release Detection (RD) Tank Type: NONE LISTED  
RD Tank Type Installed Date: Not reported  
RD Tank Type Tested Date: Not reported  
RD Tank Type Test Pass Fail: Not reported  
RD Piping Type: NONE  
RD Piping Installed Date: Not reported  
RD Piping Tested Date: Not reported  
RD Piping Test Pass Fail: Not reported  
Corrosion Protection (CP) Tank: Not reported  
CP Tank Installed Date: Not reported  
CP Tank Tested Date: Not reported  
CP Tank Test Pass Fail: Not reported  
CP Piping: Not reported  
CP Piping Installed Date: Not reported  
CP Piping Tested Date: Not reported  
CP Piping Test Pass Fail: Not reported  
CP Fitting: Not reported

Map ID  
 Direction  
 Distance  
 Elevation

MAP FINDINGS

Site

Database(s)

EDR ID Number  
 EPA ID Number

**CAPITAL PLUMBING AND HEATING (Continued)**

**U001556480**

CP Fitting Installed Date:	Not reported
CP Fitting Tested Date:	Not reported
CP Fitting Test Pass Fail:	Not reported
CP Log Date:	Not reported
Tank Tightness Test Pass Fail:	Not reported
Piping Tightness Test Date:	Not reported
Piping Tightness Test Pass Fail:	Not reported
Piping Material Comments:	Not reported
Install Date:	01/01/1981
Last Test:	Not reported
Spill Installed:	Not reported
Overfill:	Not reported
Line Leak Detection:	Not reported
Permanent Closure:	08/01/1986
Tank Material:	STEEL - BARE/GALV
Closure Date:	Not reported
Tank Secondary:	NO
Product Stored:	DIESEL FUEL
Overfill Type:	Not reported
Pipe Secondary:	NO
Pipe Material:	STEEL - BARE/GALV
Pipe System:	Not reported

**AD204**  
**ENE**  
**1/8-1/4**  
**0.162 mi.**  
**856 ft.**

**EVERSOURCE**  
**242 BEECH ST**  
**MANCHESTER, NH 03103**

**RCRA NonGen / NLR** **1018158377**  
**FINDS** **NHD510217649**  
**ECHO**

**Site 3 of 4 in cluster AD**

**Relative:**  
**Higher**  
**Actual:**  
**226 ft.**

RCRA NonGen / NLR:		
Date Form Received by Agency:		2015-11-19 00:00:00.0
Handler Name:	EVERSOURCE	
Handler Address:		242 BEECH ST
Handler City,State,Zip:		MANCHESTER, NH 03103
EPA ID:		NHD510217649
Contact Name:		KATIE KENNEY
Contact Address:		Not reported
Contact City,State,Zip:		Not reported
Contact Telephone:		603-634-3271
Contact Fax:		Not reported
Contact Email:		KATHLEEN.KENNEY@EVERSOURCE.COM
Contact Title:		Not reported
EPA Region:		01
Land Type:		Private
Federal Waste Generator Description:		Not a generator, verified
Non-Notifier:		Not reported
Biennial Report Cycle:		Not reported
Accessibility:		Not reported
Active Site Indicator:		Not reported
State District Owner:		Not reported
State District:		Not reported
Mailing Address:		1250 HOOKSETT RD
Mailing City,State,Zip:		HOOKSETT, NH 03106
Owner Name:		Not reported
Owner Type:		Not reported
Operator Name:		Not reported
Operator Type:		Not reported
Short-Term Generator Activity:		No

Map ID  
 Direction  
 Distance  
 Elevation

MAP FINDINGS

Site

Database(s)

EDR ID Number  
 EPA ID Number

**EVERSOURCE (Continued)**

**1018158377**

Importer Activity:	No
Mixed Waste Generator:	No
Transporter Activity:	No
Transfer Facility Activity:	No
Recycler Activity with Storage:	No
Small Quantity On-Site Burner Exemption:	No
Smelting Melting and Refining Furnace Exemption:	No
Underground Injection Control:	No
Off-Site Waste Receipt:	No
Universal Waste Indicator:	No
Universal Waste Destination Facility:	No
Federal Universal Waste:	No
Active Site Fed-Reg Treatment Storage and Disposal Facility:	Not reported
Active Site Converter Treatment storage and Disposal Facility:	Not reported
Active Site State-Reg Treatment Storage and Disposal Facility:	Not reported
Active Site State-Reg Handler:	---
Federal Facility Indicator:	Not reported
Hazardous Secondary Material Indicator:	NN
Sub-Part K Indicator:	Not reported
Commercial TSD Indicator:	No
Treatment Storage and Disposal Type:	Not reported
2018 GPRA Permit Baseline:	Not on the Baseline
2018 GPRA Renewals Baseline:	Not on the Baseline
Permit Renewals Workload Universe:	Not reported
Permit Workload Universe:	Not reported
Permit Progress Universe:	Not reported
Post-Closure Workload Universe:	Not reported
Closure Workload Universe:	Not reported
202 GPRA Corrective Action Baseline:	No
Corrective Action Workload Universe:	No
Subject to Corrective Action Universe:	No
Non-TSDFs Where RCRA CA has Been Imposed Universe:	No
TSDFs Potentially Subject to CA Under 3004 (u)/(v) Universe:	No
TSDFs Only Subject to CA under Discretionary Auth Universe:	No
Corrective Action Priority Ranking:	No NCAPS ranking
Environmental Control Indicator:	No
Institutional Control Indicator:	No
Human Exposure Controls Indicator:	N/A
Groundwater Controls Indicator:	N/A
Operating TSDF Universe:	Not reported
Full Enforcement Universe:	Not reported
Significant Non-Complier Universe:	No
Unaddressed Significant Non-Complier Universe:	No
Addressed Significant Non-Complier Universe:	No
Significant Non-Complier With a Compliance Schedule Universe:	No
Financial Assurance Required:	Not reported
Handler Date of Last Change:	2015-12-03 10:29:04.0
Recognized Trader-Importer:	No
Recognized Trader-Exporter:	No
Importer of Spent Lead Acid Batteries:	No
Exporter of Spent Lead Acid Batteries:	No
Recycler Activity Without Storage:	Not reported
Manifest Broker:	Not reported
Sub-Part P Indicator:	No

Map ID  
Direction  
Distance  
Elevation

MAP FINDINGS

Site

Database(s)

EDR ID Number  
EPA ID Number

**EVERSOURCE (Continued)**

**1018158377**

Hazardous Waste Summary:

Waste Code: D018  
Waste Description: BENZENE

Historic Generators:

Receive Date: 2015-08-05 00:00:00.0  
Handler Name: EVERSOURCE  
Federal Waste Generator Description: Conditionally Exempt Small Quantity Generator  
State District Owner: Not reported  
Large Quantity Handler of Universal Waste: No  
Recognized Trader Importer: No  
Recognized Trader Exporter: No  
Spent Lead Acid Battery Importer: No  
Spent Lead Acid Battery Exporter: No  
Current Record: No  
Non Storage Recycler Activity: Not reported  
Electronic Manifest Broker: Not reported

Receive Date: 2015-11-19 00:00:00.0  
Handler Name: EVERSOURCE  
Federal Waste Generator Description: Not a generator, verified  
State District Owner: Not reported  
Large Quantity Handler of Universal Waste: No  
Recognized Trader Importer: No  
Recognized Trader Exporter: No  
Spent Lead Acid Battery Importer: No  
Spent Lead Acid Battery Exporter: No  
Current Record: Yes  
Non Storage Recycler Activity: Not reported  
Electronic Manifest Broker: Not reported

List of NAICS Codes and Descriptions:

NAICS Codes: No NAICS Codes Found

Facility Has Received Notices of Violations:

Violations: No Violations Found

Evaluation Action Summary:

Evaluations: No Evaluations Found

FINDS:

Registry ID: 110066977533

Click Here:

Environmental Interest/Information System:

RCRAInfo is a national information system that supports the Resource Conservation and Recovery Act (RCRA) program through the tracking of events and activities related to facilities that generate, transport, and treat, store, or dispose of hazardous waste. RCRAInfo allows RCRA program staff to track the notification, permit, compliance, and corrective action activities required under RCRA.

Map ID  
 Direction  
 Distance  
 Elevation

MAP FINDINGS

Site

Database(s)

EDR ID Number  
 EPA ID Number

**EVERSOURCE (Continued)**

**1018158377**

[Click this hyperlink](#) while viewing on your computer to access additional FINDS: detail in the EDR Site Report.

**ECHO:**

Envid: 1018158377  
 Registry ID: 110066977533  
 DFR URL: <http://echo.epa.gov/detailed-facility-report?fid=110066977533>  
 Name: EVERSOURCE  
 Address: 242 BEECH ST  
 City,State,Zip: MANCHESTER, NH 03103

**AD205**  
**ENE**  
**1/8-1/4**  
**0.162 mi.**  
**856 ft.**

**7 ELEVEN 32995**  
**242 BEECH ST**  
**MANCHESTER, NH**  
**Site 4 of 4 in cluster AD**

**NH UST**    **U001556754**  
**N/A**

**Relative:**  
**Higher**  
**Actual:**  
**226 ft.**

**UST:**

Name: 7 ELEVEN 32995  
 Address: 242 BEECH ST  
 City: MANCHESTER  
 Facility ID: 112446  
 Facility Type: GAS STATION  
 Site Number: 200111025  
 Owner Name: 7 ELEVEN INC  
 Owner Type: COMMERCIAL/RESIDENTIAL  
 Owner Title: Not reported  
 Owner Address: PO BOX 711 ATTN GASOLINE ACCT  
 Owner Address2: Not reported  
 Owner City,St,Zip: DALLAS, TX 75221-0711  
 Manager Name: MARK BECKER  
 Manager Title: ENVIRONMENTAL COMPLIANCE

Tank ID: 1  
 Status: INACTIVE  
 Capacity (gal): 500  
 Temporary Closed Date: Not reported  
 Tank Filled Removed: Not reported  
 Compartment: NO  
 Tank Diameter In Inches: Not reported  
 Construction Material Comments: Not reported  
 Meets Dec 22 2015 Deadline: Not reported  
 Leak Line Detection: Not reported  
 Leak Line Detection Installed Date: Not reported  
 Leak Line Detection Test Pass Fail: Not reported  
 Drop Tube Pass Fail: PASS  
 Drain Valve Replaced Date: Not reported  
 Dry Beak Installed Date: Not reported  
 Inv Monitor Review Date: Not reported  
 Dispenser Pan: Not reported  
 Overfill Length In Inches: Not reported  
 Release Detection (RD) Tank Type: NONE LISTED  
 RD Tank Type Installed Date: Not reported  
 RD Tank Type Tested Date: Not reported  
 RD Tank Type Test Pass Fail: Not reported  
 RD Piping Type: NONE  
 RD Piping Installed Date: Not reported



Map ID  
Direction  
Distance  
Elevation

MAP FINDINGS

Site

Database(s)

EDR ID Number  
EPA ID Number

**7 ELEVEN 32995 (Continued)**

**U001556754**

RD Piping Tested Date: Not reported  
RD Piping Test Pass Fail: Not reported  
Corrosion Protection (CP) Tank: Not reported  
CP Tank Installed Date: Not reported  
CP Tank Tested Date: Not reported  
CP Tank Test Pass Fail: Not reported  
CP Piping: Not reported  
CP Piping Installed Date: Not reported  
CP Piping Tested Date: Not reported  
CP Piping Test Pass Fail: Not reported  
CP Fitting: Not reported  
CP Fitting Installed Date: Not reported  
CP Fitting Tested Date: Not reported  
CP Fitting Test Pass Fail: Not reported  
CP Log Date: Not reported  
Tank Tightness Test Pass Fail: Not reported  
Piping Tightness Test Date: Not reported  
Piping Tightness Test Pass Fail: Not reported  
Piping Material Comments: Not reported  
Install Date: 05/06/1954  
Last Test: Not reported  
Spill Installed: Not reported  
Overfill: Not reported  
Line Leak Detection: Not reported  
Permanent Closure: 06/01/1988  
Tank Material: STEEL - BARE/GALV  
Closure Date: Not reported  
Tank Secondary: NO  
Product Stored: GASOLINE  
Overfill Type: Not reported  
Pipe Secondary: NO  
Pipe Material: STEEL - BARE/GALV  
Pipe System: Not reported

Tank ID: 2  
Status: INACTIVE  
Capacity (gal): 2000  
Temporary Closed Date: Not reported  
Tank Filled Removed: Not reported  
Compartment: NO  
Tank Diameter In Inches: Not reported  
Construction Material Comments: Not reported  
Meets Dec 22 2015 Deadline: Not reported  
Leak Line Detection: Not reported  
Leak Line Detection Installed Date: Not reported  
Leak Line Detection Test Pass Fail: Not reported  
Drop Tube Pass Fail: Not reported  
Drain Valve Replaced Date: Not reported  
Dry Beak Installed Date: Not reported  
Inv Monitor Review Date: Not reported  
Dispenser Pan: Not reported  
Overfill Length In Inches: Not reported  
Release Detection (RD) Tank Type: NONE LISTED  
RD Tank Type Installed Date: Not reported  
RD Tank Type Tested Date: Not reported  
RD Tank Type Test Pass Fail: Not reported

Map ID  
Direction  
Distance  
Elevation

MAP FINDINGS

Site

Database(s)

EDR ID Number  
EPA ID Number

**7 ELEVEN 32995 (Continued)**

**U001556754**

RD Piping Type: NONE  
RD Piping Installed Date: Not reported  
RD Piping Tested Date: Not reported  
RD Piping Test Pass Fail: Not reported  
Corrosion Protection (CP) Tank: Not reported  
CP Tank Installed Date: Not reported  
CP Tank Tested Date: Not reported  
CP Tank Test Pass Fail: Not reported  
CP Piping: Not reported  
CP Piping Installed Date: Not reported  
CP Piping Tested Date: Not reported  
CP Piping Test Pass Fail: Not reported  
CP Fitting: Not reported  
CP Fitting Installed Date: Not reported  
CP Fitting Tested Date: Not reported  
CP Fitting Test Pass Fail: Not reported  
CP Log Date: Not reported  
Tank Tightness Test Pass Fail: Not reported  
Piping Tightness Test Date: Not reported  
Piping Tightness Test Pass Fail: Not reported  
Piping Material Comments: Not reported  
Install Date: 05/06/1971  
Last Test: Not reported  
Spill Installed: Not reported  
Overfill: Not reported  
Line Leak Detection: Not reported  
Permanent Closure: 06/01/1988  
Tank Material: STEEL - BARE/GALV  
Closure Date: Not reported  
Tank Secondary: NO  
Product Stored: DIESEL FUEL  
Overfill Type: Not reported  
Pipe Secondary: NO  
Pipe Material: STEEL - BARE/GALV  
Pipe System: Not reported

Tank ID: 3  
Status: INACTIVE  
Capacity (gal): 500  
Temporary Closed Date: Not reported  
Tank Filled Removed: Not reported  
Compartment: NO  
Tank Diameter In Inches: Not reported  
Construction Material Comments: Not reported  
Meets Dec 22 2015 Deadline: Not reported  
Leak Line Detection: Not reported  
Leak Line Detection Installed Date: Not reported  
Leak Line Detection Test Pass Fail: Not reported  
Drop Tube Pass Fail: Not reported  
Drain Valve Replaced Date: Not reported  
Dry Beak Installed Date: Not reported  
Inv Monitor Review Date: Not reported  
Dispenser Pan: Not reported  
Overfill Length In Inches: Not reported  
Release Detection (RD) Tank Type: NONE LISTED  
RD Tank Type Installed Date: Not reported

Map ID  
Direction  
Distance  
Elevation

MAP FINDINGS

Site

Database(s)

EDR ID Number  
EPA ID Number

**7 ELEVEN 32995 (Continued)**

**U001556754**

RD Tank Type Tested Date: Not reported  
RD Tank Type Test Pass Fail: Not reported  
RD Piping Type: NONE  
RD Piping Installed Date: Not reported  
RD Piping Tested Date: Not reported  
RD Piping Test Pass Fail: Not reported  
Corrosion Protection (CP) Tank: Not reported  
CP Tank Installed Date: Not reported  
CP Tank Tested Date: Not reported  
CP Tank Test Pass Fail: Not reported  
CP Piping: Not reported  
CP Piping Installed Date: Not reported  
CP Piping Tested Date: Not reported  
CP Piping Test Pass Fail: Not reported  
CP Fitting: Not reported  
CP Fitting Installed Date: Not reported  
CP Fitting Tested Date: Not reported  
CP Fitting Test Pass Fail: Not reported  
CP Log Date: Not reported  
Tank Tightness Test Pass Fail: Not reported  
Piping Tightness Test Date: Not reported  
Piping Tightness Test Pass Fail: Not reported  
Piping Material Comments: Not reported  
Install Date: 05/06/1954  
Last Test: Not reported  
Spill Installed: Not reported  
Overfill: Not reported  
Line Leak Detection: Not reported  
Permanent Closure: 06/01/1988  
Tank Material: STEEL - BARE/GALV  
Closure Date: Not reported  
Tank Secondary: NO  
Product Stored: #2 HEATING OIL  
Overfill Type: Not reported  
Pipe Secondary: NO  
Pipe Material: STEEL - BARE/GALV  
Pipe System: Not reported

Tank ID: 4  
Status: ACTIVE  
Capacity (gal): 10000  
Temporary Closed Date: Not reported  
Tank Filled Removed: Not reported  
Compartment: NO  
Tank Diameter In Inches: 92  
Construction Material Comments: Not reported  
Meets Dec 22 2015 Deadline: YES  
Leak Line Detection: VAPORLESS MFG INC  
Leak Line Detection Installed Date: 07/20/2020  
Leak Line Detection Test Pass Fail: PASS  
Drop Tube Pass Fail: PASS  
Drain Valve Replaced Date: Not reported  
Dry Beak Installed Date: 05/18/2017  
Inv Monitor Review Date: Not reported  
Dispenser Pan: Not reported  
Overfill Length In Inches: 10.5

Map ID  
Direction  
Distance  
Elevation

MAP FINDINGS

Site

Database(s)

EDR ID Number  
EPA ID Number

**7 ELEVEN 32995 (Continued)**

**U001556754**

Release Detection (RD) Tank Type: VEEDER ROOT  
RD Tank Type Installed Date: 08/01/2001  
RD Tank Type Tested Date: 04/02/2020  
RD Tank Type Test Pass Fail: PASS  
RD Piping Type: VEEDER ROOT  
RD Piping Installed Date: 08/01/2001  
RD Piping Tested Date: 04/02/2020  
RD Piping Test Pass Fail: PASS  
Corrosion Protection (CP) Tank: Not reported  
CP Tank Installed Date: Not reported  
CP Tank Tested Date: Not reported  
CP Tank Test Pass Fail: Not reported  
CP Piping: Not reported  
CP Piping Installed Date: Not reported  
CP Piping Tested Date: Not reported  
CP Piping Test Pass Fail: Not reported  
CP Fitting: Not reported  
CP Fitting Installed Date: Not reported  
CP Fitting Tested Date: Not reported  
CP Fitting Test Pass Fail: Not reported  
CP Log Date: Not reported  
Tank Tightness Test Pass Fail: PASS  
Piping Tightness Test Date: 04/02/2020  
Piping Tightness Test Pass Fail: PASS  
Piping Material Comments: ENVIRON GFP-2150  
Install Date: 08/01/2001  
Last Test: 10/02/2017  
Spill Installed: 08/01/2001  
Overfill: 08/01/2001  
Line Leak Detection: 04/02/2020  
Permanent Closure: Not reported  
Tank Material: FIBERGLASS  
Closure Date: Not reported  
Tank Secondary: YES  
Product Stored: SUPER  
Overfill Type: FLOW SHUTOFF - FLAPPER VALVE  
Pipe Secondary: YES  
Pipe Material: PLASTIC PIPING  
Pipe System: PRESSURE

Tank ID: 5  
Status: ACTIVE  
Capacity (gal): 15000  
Temporary Closed Date: Not reported  
Tank Filled Removed: Not reported  
Compartment: NO  
Tank Diameter In Inches: 92  
Construction Material Comments: Not reported  
Meets Dec 22 2015 Deadline: YES  
Leak Line Detection: VAPORLESS MFG INC  
Leak Line Detection Installed Date: 08/01/2001  
Leak Line Detection Test Pass Fail: PASS  
Drop Tube Pass Fail: PASS  
Drain Valve Replaced Date: Not reported  
Dry Beak Installed Date: 05/18/2017  
Inv Monitor Review Date: Not reported

Map ID  
 Direction  
 Distance  
 Elevation

MAP FINDINGS

Site

Database(s)

EDR ID Number  
 EPA ID Number

**7 ELEVEN 32995 (Continued)**

**U001556754**

Dispenser Pan: Not reported  
 Overflow Length In Inches: 10.5  
 Release Detection (RD) Tank Type: VEEDER ROOT  
 RD Tank Type Installed Date: 08/01/2001  
 RD Tank Type Tested Date: 04/02/2020  
 RD Tank Type Test Pass Fail: PASS  
 RD Piping Type: VEEDER ROOT  
 RD Piping Installed Date: 08/01/2001  
 RD Piping Tested Date: 04/02/2020  
 RD Piping Test Pass Fail: PASS  
 Corrosion Protection (CP) Tank: Not reported  
 CP Tank Installed Date: Not reported  
 CP Tank Tested Date: Not reported  
 CP Tank Test Pass Fail: Not reported  
 CP Piping: Not reported  
 CP Piping Installed Date: Not reported  
 CP Piping Tested Date: Not reported  
 CP Piping Test Pass Fail: Not reported  
 CP Fitting: Not reported  
 CP Fitting Installed Date: Not reported  
 CP Fitting Tested Date: Not reported  
 CP Fitting Test Pass Fail: Not reported  
 CP Log Date: Not reported  
 Tank Tightness Test Pass Fail: PASS  
 Piping Tightness Test Date: 04/02/2020  
 Piping Tightness Test Pass Fail: PASS  
 Piping Material Comments: ENVIRON GFP-2150  
 Install Date: 08/01/2001  
 Last Test: 10/02/2017  
 Spill Installed: 08/01/2001  
 Overflow: 08/01/2001  
 Line Leak Detection: 04/02/2020  
 Permanent Closure: Not reported  
 Tank Material: FIBERGLASS  
 Closure Date: Not reported  
 Tank Secondary: YES  
 Product Stored: REGULAR  
 Overflow Type: FLOW SHUTOFF - FLAPPER VALVE  
 Pipe Secondary: YES  
 Pipe Material: PLASTIC PIPING  
 Pipe System: PRESSURE

AJ206  
 SSW  
 1/8-1/4  
 0.162 mi.  
 857 ft.

**LYOPHILIZATION SERVICES OF NEW ENGLAND, INC.**  
**1 SUNDIAL AVE**  
**MANCHESTER, NH 03103**  
  
**Site 5 of 9 in cluster AJ**

**NH SHWS S101830632**  
**NH AST N/A**  
**NH AIRS**

**Relative:**  
**Higher**  
  
**Actual:**  
**204 ft.**

**SHWS:**  
 Name: NEON COMMUNICATIONS  
 Address: 1 SUNDIAL AVE  
 City,State,Zip: MANCHESTER, NH  
 Facility ID: 198903057  
 Proj Type: HAZWASTE  
**Project Manager: CLOSED**  
**Project Site Description: HAZARDOUS WASTE DISCHARGE PROJECT**  
**Expired Date: Not reported**

Map ID  
Direction  
Distance  
Elevation

MAP FINDINGS

Site

Database(s)

EDR ID Number  
EPA ID Number

LYOPHILIZATION SERVICES OF NEW ENGLAND, INC. (Continued)

S101830632

AST:

Facility ID: 0000155  
Manager Title: FACILITY ENGINEER  
Site Number: 198903057  
Manager Name: JOHN SPENCE  
Tank Number: 1  
Status: ACTIVE  
Date Install: 01/01/1999  
Capacity: 1650  
Closure Date: Not reported  
Pipe Secondary: YES  
Capacity Comments: Not reported  
Permanent Closed Date: Not reported  
Tank Secondary: YES-UNSPECIFIED  
Substance Store: DIESEL  
Compartment: N  
Construction Material Comments: Not reported  
Leak Line Detection: Not reported  
Leak Line Detection Installed Date: Not reported  
Leak Line Detection Test Pass Fail: Not reported  
RD Tank Type Installed Date: Not reported  
RD Tank Type Tested Date: Not reported  
RD Piping Type: Not reported  
RD Piping Installed Date: Not reported  
Release Detection (RD) Tank Type: Not reported  
RD Piping Tested Date: Not reported  
RD Piping Test Pass Fail: Not reported  
RD Tank Type Test Pass Fail: Not reported  
Interstitial Monitoring: Not reported  
High Level Alarm: PNEUMERCATOR  
High Level Alarm Sensor Tested Date: 01/18/2017  
High Level Alarm Sensor Test Pass Fail: PASS  
Fill Remove: Not reported  
Overflow Shutoff: Not reported  
Overflow Shutoff Test Date: Not reported  
Overflow Shutoff Pass Fail: Not reported  
Proper Labelling: Not reported  
Last Internal Inspection Date: Not reported  
Inspection Results: Not reported  
Next Internal Inspection Date: Not reported  
Gauge Type: OTHER  
Tank Wholly Aboveground On Cradles: Not reported  
Tank Cathodic Protection Last Test Date: Not reported  
Piping Location: ABOVE GROUND  
Piping Material: OTHER - MISCELLANEOUS  
Piping Material Comments: FUEL HOSE  
Piping System: Not reported  
Piping Cathodic Protection: Not reported  
Piping Cathodic Protection Last Test Date: Not reported  
Tank Cathodic Protection: Not reported  
Tank Material: INTEGRAL GENERATOR BASE TANK

Owner:

Facility ID: 0000155  
Site Number: 198903057  
Owner Name: LIGHTTOWER FIBER NETWORKS  
Owner Address: 80 CENTRAL ST

Map ID  
Direction  
Distance  
Elevation

MAP FINDINGS

Site

Database(s)

EDR ID Number  
EPA ID Number

**LYOPHILIZATION SERVICES OF NEW ENGLAND, INC. (Continued)**

**S101830632**

Owner Address 2: Not reported  
Owner State: MA  
Owner City: BOXBOROUGH  
Owner Zip: 01719  
Facility Type: INDUSTRIAL  
Owner Type: COMMERCIAL/RESIDENTIAL  
Owner Title: TOM BURACK 627-8122

**AIRS:**

Name: NEON COMMUNICATIONS  
Address: 1 SUNDIAL AVENUE  
City,State,Zip: MANCHESTER, NH 03101  
Facility Id: 3301191210  
Operating Status: OP  
Year Of Record: 2011  
Latitude/Longitude: 42.97333 / -71.47083  
Sic Code: 4813  
Naics: 517110  
Emergency Contact: MR. MARK LAUMEISTER (SR. FACILITIES ENGINEER)  
Contact Title: Emissions  
Tel Emiss: (508) 616-7878  
Mailing Street: 2200 WEST PARK DRIVE  
Mailing City: WESTBOROUGH  
Mailing State: MA  
Mailing Zip Code: 01581  
Contact Method Type: Phone  
Company Name: Not reported

**AIRS:**

Facility Id: 3301191210  
Operating Status: Operating  
Year Of Record: 2011  
Pollutant: CO  
Estimated Emissions: 0.191062  
Estimated Emissions Units: Not reported  
Emission Unit ID: Not reported  
Unit Description: Not reported  
Unit Proc ID: Not reported  
Proc Description: Not reported  
Report Product ID: Not reported

Facility Id: 3301191210  
Operating Status: Operating  
Year Of Record: 2011  
Pollutant: NO2  
Estimated Emissions: 0.719272  
Estimated Emissions Units: Not reported  
Emission Unit ID: Not reported  
Unit Description: Not reported  
Unit Proc ID: Not reported  
Proc Description: Not reported  
Report Product ID: Not reported

Facility Id: 3301191210  
Operating Status: Operating  
Year Of Record: 2011

Map ID  
Direction  
Distance  
Elevation

MAP FINDINGS

Site

Database(s)

EDR ID Number  
EPA ID Number

**LYOPHILIZATION SERVICES OF NEW ENGLAND, INC. (Continued)**

**S101830632**

Pollutant: PM10  
Estimated Emissions: 0.011154  
Estimated Emissions Units: Not reported  
Emission Unit ID: Not reported  
Unit Description: Not reported  
Unit Proc ID: Not reported  
Proc Description: Not reported  
Report Product ID: Not reported

Facility Id: 3301191210  
Operating Status: Operating  
Year Of Record: 2011  
Pollutant: VOC  
Estimated Emissions: 0.018404  
Estimated Emissions Units: Not reported  
Emission Unit ID: Not reported  
Unit Description: Not reported  
Unit Proc ID: Not reported  
Proc Description: Not reported  
Report Product ID: Not reported

Facility Id: 3301191210  
Operating Status: Operating  
Year Of Record: 2011  
Pollutant: PT  
Estimated Emissions: 0.013943  
Estimated Emissions Units: Not reported  
Emission Unit ID: Not reported  
Unit Description: Not reported  
Unit Proc ID: Not reported  
Proc Description: Not reported  
Report Product ID: Not reported

Facility Id: 3301191210  
Operating Status: Operating  
Year Of Record: 2011  
Pollutant: SO2  
Estimated Emissions: 0.090807  
Estimated Emissions Units: Not reported  
Emission Unit ID: Not reported  
Unit Description: Not reported  
Unit Proc ID: Not reported  
Proc Description: Not reported  
Report Product ID: Not reported

Facility Id: 3301191210  
Operating Status: Operating  
Year Of Record: 2011  
Pollutant: PM2.5  
Estimated Emissions: 0.01076  
Estimated Emissions Units: Not reported  
Emission Unit ID: Not reported  
Unit Description: Not reported  
Unit Proc ID: Not reported  
Proc Description: Not reported  
Report Product ID: Not reported



Map ID  
Direction  
Distance  
Elevation

MAP FINDINGS

Site

Database(s)

EDR ID Number  
EPA ID Number

**LYOPHILIZATION SERVICES OF NEW ENGLAND, INC. (Continued)**

**S101830632**

**AIRS:**

Facility Id: 3301191210  
Operating Status: OP  
Operating Status: OP  
Year Of Record: 2011  
Point Number: 001  
Point Description: STANDBY DIESEL  
Segment: 1  
Segment Description: DIESEL FUEL  
Unit Design Cap: 4.7800000000000002  
E Unit Design Cap UOM CD: E6BTU/HR  
E Source Class CD: 20300101

Name: LYOPHILIZATION SERVICES OF NEW ENGLAND, INC.  
Address: 1 SUNDIAL AVE  
City,State,Zip: MANCHESTER, NH 03103  
Facility Id: 3301100213  
Operating Status: OPERATING  
Year Of Record: 2018  
Latitude/Longitude: 42.97196 / -71.469633  
Sic Code: Not reported  
Naics: 325412  
Emergency Contact: GREGORY STEVENSON, CORPORATE EH&S OFFICER  
Contact Title: Not reported  
Tel Emiss: Not reported  
Mailing Street: 7 COMMERCE DR  
Mailing City: BEDFORD  
Mailing State: NH  
Mailing Zip Code: 03110  
Contact Method Type: Not reported  
Company Name: LYOPHILIZATION SERVICES OF NEW ENGLAND, INC.

Name: LEVEL 3 COMMUNICATIONS, LLC  
Address: 1 SUNDIAL AVE  
City,State,Zip: MANCHESTER, NH 03103  
Facility Id: 3301190365  
Operating Status: OPERATING  
Year Of Record: 2018  
Latitude/Longitude: 42.972469 / -71.468966  
Sic Code: 7373  
Naics: 541512  
Emergency Contact: ROBERT GURDIKIAN, SR ENVIRONMENTAL PROJECT MANAGER  
Contact Title: Not reported  
Tel Emiss: Not reported  
Mailing Street: 1025 ELDORADO BLVD 43C-325  
Mailing City: BROOMFIELD  
Mailing State: CO  
Mailing Zip Code: 80021  
Contact Method Type: Not reported  
Company Name: LEVEL 3 COMMUNICATIONS

**AIRS:**

Facility Id: 3301190365  
Operating Status: Operating  
Year Of Record: 2011  
Pollutant: PM10

Map ID  
Direction  
Distance  
Elevation

MAP FINDINGS

Site

Database(s)

EDR ID Number  
EPA ID Number

**LYOPHILIZATION SERVICES OF NEW ENGLAND, INC. (Continued)**

**S101830632**

Estimated Emissions: 0.001593  
Estimated Emissions Units: Not reported  
Emission Unit ID: Not reported  
Unit Description: Not reported  
Unit Proc ID: Not reported  
Proc Description: Not reported  
Report Product ID: Not reported

Facility Id: 3301190365  
Operating Status: Operating  
Year Of Record: 2011  
Pollutant: NO2  
Estimated Emissions: 0.0183  
Estimated Emissions Units: Not reported  
Emission Unit ID: Not reported  
Unit Description: Not reported  
Unit Proc ID: Not reported  
Proc Description: Not reported  
Report Product ID: Not reported

Facility Id: 3301190365  
Operating Status: Operating  
Year Of Record: 2011  
Pollutant: CO  
Estimated Emissions: 0.004881  
Estimated Emissions Units: Not reported  
Emission Unit ID: Not reported  
Unit Description: Not reported  
Unit Proc ID: Not reported  
Proc Description: Not reported  
Report Product ID: Not reported

Facility Id: 3301190365  
Operating Status: Operating  
Year Of Record: 2011  
Pollutant: VOC  
Estimated Emissions: 0.001636  
Estimated Emissions Units: Not reported  
Emission Unit ID: Not reported  
Unit Description: Not reported  
Unit Proc ID: Not reported  
Proc Description: Not reported  
Report Product ID: Not reported

Facility Id: 3301190365  
Operating Status: Operating  
Year Of Record: 2011  
Pollutant: SO2  
Estimated Emissions: 0.00149  
Estimated Emissions Units: Not reported  
Emission Unit ID: Not reported  
Unit Description: Not reported  
Unit Proc ID: Not reported  
Proc Description: Not reported  
Report Product ID: Not reported

Facility Id: 3301190365

Map ID  
Direction  
Distance  
Elevation

MAP FINDINGS

Site

Database(s)

EDR ID Number  
EPA ID Number

**LYOPHILIZATION SERVICES OF NEW ENGLAND, INC. (Continued)**

**S101830632**

Operating Status: Operating  
Year Of Record: 2011  
Pollutant: PT  
Estimated Emissions: 0.001593  
Estimated Emissions Units: Not reported  
Emission Unit ID: Not reported  
Unit Description: Not reported  
Unit Proc ID: Not reported  
Proc Description: Not reported  
Report Product ID: Not reported

Facility Id: 3301190365  
Operating Status: Operating  
Year Of Record: 2011  
Pollutant: PM2.5  
Estimated Emissions: 0.001593  
Estimated Emissions Units: Not reported  
Emission Unit ID: Not reported  
Unit Description: Not reported  
Unit Proc ID: Not reported  
Proc Description: Not reported  
Report Product ID: Not reported

**AIRS:**

Facility Id: 3301190365  
Operating Status: OP  
Operating Status: OP  
Year Of Record: 2011  
Point Number: 001  
Point Description: STANDBY DIESEL  
Segment: 1  
Segment Description: DIESEL FUEL  
Unit Design Cap: 3.0099999999999998  
E Unit Design Cap UOM CD: E6BTU/HR  
E Source Class CD: 20300101

Name: CROWN CASTLE FIBER LLC  
Address: 1 SUNDIAL AVE  
City,State,Zip: MANCHESTER, NH 03103  
Facility Id: 3301191210  
Operating Status: OPERATING  
Year Of Record: 2018  
Latitude/Longitude: 42.972469 / -71.468966  
Sic Code: 4813  
Naics: 517110  
Emergency Contact: JOHN SPENCE, FACILITIES ENGINEER  
Contact Title: Not reported  
Tel Emiss: Not reported  
Mailing Street: 80 CENTRAL ST  
Mailing City: BOXBOROUGH  
Mailing State: MA  
Mailing Zip Code: 01791  
Contact Method Type: Not reported  
Company Name: CROWN CASTLE FIBER LLC

**AIRS:**

Map ID  
Direction  
Distance  
Elevation

MAP FINDINGS

Site

Database(s)

EDR ID Number  
EPA ID Number

**LYOPHILIZATION SERVICES OF NEW ENGLAND, INC. (Continued)**

**S101830632**

Facility Id: 3301191210  
Operating Status: Operating  
Year Of Record: 2011  
Pollutant: CO  
Estimated Emissions: 0.191062  
Estimated Emissions Units: Not reported  
Emission Unit ID: Not reported  
Unit Description: Not reported  
Unit Proc ID: Not reported  
Proc Description: Not reported  
Report Product ID: Not reported

Facility Id: 3301191210  
Operating Status: Operating  
Year Of Record: 2011  
Pollutant: NO2  
Estimated Emissions: 0.719272  
Estimated Emissions Units: Not reported  
Emission Unit ID: Not reported  
Unit Description: Not reported  
Unit Proc ID: Not reported  
Proc Description: Not reported  
Report Product ID: Not reported

Facility Id: 3301191210  
Operating Status: Operating  
Year Of Record: 2011  
Pollutant: PM10  
Estimated Emissions: 0.011154  
Estimated Emissions Units: Not reported  
Emission Unit ID: Not reported  
Unit Description: Not reported  
Unit Proc ID: Not reported  
Proc Description: Not reported  
Report Product ID: Not reported

Facility Id: 3301191210  
Operating Status: Operating  
Year Of Record: 2011  
Pollutant: VOC  
Estimated Emissions: 0.018404  
Estimated Emissions Units: Not reported  
Emission Unit ID: Not reported  
Unit Description: Not reported  
Unit Proc ID: Not reported  
Proc Description: Not reported  
Report Product ID: Not reported

Facility Id: 3301191210  
Operating Status: Operating  
Year Of Record: 2011  
Pollutant: PT  
Estimated Emissions: 0.013943  
Estimated Emissions Units: Not reported  
Emission Unit ID: Not reported  
Unit Description: Not reported  
Unit Proc ID: Not reported

Map ID  
Direction  
Distance  
Elevation

MAP FINDINGS

Site

Database(s)

EDR ID Number  
EPA ID Number

**LYOPHILIZATION SERVICES OF NEW ENGLAND, INC. (Continued)**

**S101830632**

Proc Description: Not reported  
Report Product ID: Not reported

Facility Id: 3301191210  
Operating Status: Operating  
Year Of Record: 2011  
Pollutant: SO2  
Estimated Emissions: 0.090807  
Estimated Emissions Units: Not reported  
Emission Unit ID: Not reported  
Unit Description: Not reported  
Unit Proc ID: Not reported  
Proc Description: Not reported  
Report Product ID: Not reported

Facility Id: 3301191210  
Operating Status: Operating  
Year Of Record: 2011  
Pollutant: PM2.5  
Estimated Emissions: 0.01076  
Estimated Emissions Units: Not reported  
Emission Unit ID: Not reported  
Unit Description: Not reported  
Unit Proc ID: Not reported  
Proc Description: Not reported  
Report Product ID: Not reported

**AIRS:**

Facility Id: 3301191210  
Operating Status: OP  
Operating Status: OP  
Year Of Record: 2011  
Point Number: 001  
Point Description: STANDBY DIESEL  
Segment: 1  
Segment Description: DIESEL FUEL  
Unit Design Cap: 4.7800000000000002  
E Unit Design Cap UOM CD: E6BTU/HR  
E Source Class CD: 20300101

Name: LYOPHILIZATION SERVICES OF NEW ENGLAND, INC.  
Address: 1 SUNDIAL AVE  
City,State,Zip: MANCHESTER, NH 03103  
Facility Id: 3301100213  
Operating Status: OPERATING  
Year Of Record: 2017  
Latitude/Longitude: 42.97196 / -71.469633  
Sic Code: Not reported  
Naics: 325412  
Emergency Contact: GREGORY STEVENSON, CORPORATE EH&S OFFICER  
Contact Title: Not reported  
Tel Emiss: Not reported  
Mailing Street: 23 COMMERCE DR  
Mailing City: BEDFORD  
Mailing State: NH  
Mailing Zip Code: 03110

Map ID  
Direction  
Distance  
Elevation

MAP FINDINGS

Site

Database(s)

EDR ID Number  
EPA ID Number

**LYOPHILIZATION SERVICES OF NEW ENGLAND, INC. (Continued)**

**S101830632**

Contact Method Type: Not reported  
Company Name: Not reported  
  
Name: LEVEL 3 COMMUNICATIONS, LLC  
Address: 1 SUNDIAL AVE  
City,State,Zip: MANCHESTER, NH 03103  
Facility Id: 3301190365  
Operating Status: OPERATING  
Year Of Record: 2017  
Latitude/Longitude: 42.972469 / -71.468966  
Sic Code: 7373  
Naics: 541512  
Emergency Contact: ROBERT GURDIKIAN, SR ENVIRONMENTAL PROJECT MANAGER  
Contact Title: Not reported  
Tel Emiss: Not reported  
Mailing Street: 1025 ELDORADO BLVD 43C-325  
Mailing City: BROOMFIELD  
Mailing State: CO  
Mailing Zip Code: 80021  
Contact Method Type: Not reported  
Company Name: Not reported

**AIRS:**

Facility Id: 3301190365  
Operating Status: Operating  
Year Of Record: 2011  
Pollutant: PM10  
Estimated Emissions: 0.001593  
Estimated Emissions Units: Not reported  
Emission Unit ID: Not reported  
Unit Description: Not reported  
Unit Proc ID: Not reported  
Proc Description: Not reported  
Report Product ID: Not reported

Facility Id: 3301190365  
Operating Status: Operating  
Year Of Record: 2011  
Pollutant: NO2  
Estimated Emissions: 0.0183  
Estimated Emissions Units: Not reported  
Emission Unit ID: Not reported  
Unit Description: Not reported  
Unit Proc ID: Not reported  
Proc Description: Not reported  
Report Product ID: Not reported

Facility Id: 3301190365  
Operating Status: Operating  
Year Of Record: 2011  
Pollutant: CO  
Estimated Emissions: 0.004881  
Estimated Emissions Units: Not reported  
Emission Unit ID: Not reported  
Unit Description: Not reported  
Unit Proc ID: Not reported  
Proc Description: Not reported  
Report Product ID: Not reported

Map ID  
Direction  
Distance  
Elevation

MAP FINDINGS

Site

Database(s)

EDR ID Number  
EPA ID Number

**LYOPHILIZATION SERVICES OF NEW ENGLAND, INC. (Continued)**

**S101830632**

Facility Id: 3301190365  
Operating Status: Operating  
Year Of Record: 2011  
Pollutant: VOC  
Estimated Emissions: 0.001636  
Estimated Emissions Units: Not reported  
Emission Unit ID: Not reported  
Unit Description: Not reported  
Unit Proc ID: Not reported  
Proc Description: Not reported  
Report Product ID: Not reported

Facility Id: 3301190365  
Operating Status: Operating  
Year Of Record: 2011  
Pollutant: SO2  
Estimated Emissions: 0.00149  
Estimated Emissions Units: Not reported  
Emission Unit ID: Not reported  
Unit Description: Not reported  
Unit Proc ID: Not reported  
Proc Description: Not reported  
Report Product ID: Not reported

Facility Id: 3301190365  
Operating Status: Operating  
Year Of Record: 2011  
Pollutant: PT  
Estimated Emissions: 0.001593  
Estimated Emissions Units: Not reported  
Emission Unit ID: Not reported  
Unit Description: Not reported  
Unit Proc ID: Not reported  
Proc Description: Not reported  
Report Product ID: Not reported

Facility Id: 3301190365  
Operating Status: Operating  
Year Of Record: 2011  
Pollutant: PM2.5  
Estimated Emissions: 0.001593  
Estimated Emissions Units: Not reported  
Emission Unit ID: Not reported  
Unit Description: Not reported  
Unit Proc ID: Not reported  
Proc Description: Not reported  
Report Product ID: Not reported

**AIRS:**

Facility Id: 3301190365  
Operating Status: OP  
Operating Status: OP  
Year Of Record: 2011  
Point Number: 001  
Point Description: STANDBY DIESEL  
Segment: 1  
Segment Description: DIESEL FUEL

Map ID  
Direction  
Distance  
Elevation

MAP FINDINGS

Site

Database(s)

EDR ID Number  
EPA ID Number

**LYOPHILIZATION SERVICES OF NEW ENGLAND, INC. (Continued)**

**S101830632**

Unit Design Cap: 3.0099999999999998  
E Unit Design Cap UOM CD: E6BTU/HR  
E Source Class CD: 20300101

Name: LIGHTTOWER FIBER NETWORKS II, LLC  
Address: 1 SUNDIAL AVE  
City,State,Zip: MANCHESTER, NH 03103  
Facility Id: 3301191210  
Operating Status: OPERATING  
Year Of Record: 2017  
Latitude/Longitude: 42.972469 / -71.468966  
Sic Code: 4813  
Naics: 517110  
Emergency Contact: JOHN SPENCE, FACILITIES ENGINEER  
Contact Title: Not reported  
Tel Emiss: Not reported  
Mailing Street: 80 CENTRAL ST  
Mailing City: BOXBOROUGH  
Mailing State: MA  
Mailing Zip Code: 01791  
Contact Method Type: Not reported  
Company Name: Not reported

**AIRS:**

Facility Id: 3301191210  
Operating Status: Operating  
Year Of Record: 2011  
Pollutant: CO  
Estimated Emissions: 0.191062  
Estimated Emissions Units: Not reported  
Emission Unit ID: Not reported  
Unit Description: Not reported  
Unit Proc ID: Not reported  
Proc Description: Not reported  
Report Product ID: Not reported

Facility Id: 3301191210  
Operating Status: Operating  
Year Of Record: 2011  
Pollutant: NO2  
Estimated Emissions: 0.719272  
Estimated Emissions Units: Not reported  
Emission Unit ID: Not reported  
Unit Description: Not reported  
Unit Proc ID: Not reported  
Proc Description: Not reported  
Report Product ID: Not reported

Facility Id: 3301191210  
Operating Status: Operating  
Year Of Record: 2011  
Pollutant: PM10  
Estimated Emissions: 0.011154  
Estimated Emissions Units: Not reported  
Emission Unit ID: Not reported  
Unit Description: Not reported  
Unit Proc ID: Not reported



Map ID  
Direction  
Distance  
Elevation

MAP FINDINGS

Site

Database(s)

EDR ID Number  
EPA ID Number

**LYOPHILIZATION SERVICES OF NEW ENGLAND, INC. (Continued)**

**S101830632**

Proc Description: Not reported  
Report Product ID: Not reported

Facility Id: 3301191210  
Operating Status: Operating  
Year Of Record: 2011  
Pollutant: VOC  
Estimated Emissions: 0.018404  
Estimated Emissions Units: Not reported  
Emission Unit ID: Not reported  
Unit Description: Not reported  
Unit Proc ID: Not reported  
Proc Description: Not reported  
Report Product ID: Not reported

Facility Id: 3301191210  
Operating Status: Operating  
Year Of Record: 2011  
Pollutant: PT  
Estimated Emissions: 0.013943  
Estimated Emissions Units: Not reported  
Emission Unit ID: Not reported  
Unit Description: Not reported  
Unit Proc ID: Not reported  
Proc Description: Not reported  
Report Product ID: Not reported

Facility Id: 3301191210  
Operating Status: Operating  
Year Of Record: 2011  
Pollutant: SO2  
Estimated Emissions: 0.090807  
Estimated Emissions Units: Not reported  
Emission Unit ID: Not reported  
Unit Description: Not reported  
Unit Proc ID: Not reported  
Proc Description: Not reported  
Report Product ID: Not reported

Facility Id: 3301191210  
Operating Status: Operating  
Year Of Record: 2011  
Pollutant: PM2.5  
Estimated Emissions: 0.01076  
Estimated Emissions Units: Not reported  
Emission Unit ID: Not reported  
Unit Description: Not reported  
Unit Proc ID: Not reported  
Proc Description: Not reported  
Report Product ID: Not reported

AIRS:  
Facility Id: 3301191210  
Operating Status: OP  
Operating Status: OP  
Year Of Record: 2011  
Point Number: 001

Map ID  
 Direction  
 Distance  
 Elevation

MAP FINDINGS

Site

Database(s)

EDR ID Number  
 EPA ID Number

**LYOPHILIZATION SERVICES OF NEW ENGLAND, INC. (Continued)**

**S101830632**

Point Description: STANDBY DIESEL  
 Segment: 1  
 Segment Description: DIESEL FUEL  
 Unit Design Cap: 4.7800000000000002  
 E Unit Design Cap UOM CD: E6BTU/HR  
 E Source Class CD: 20300101

**AJ207**  
**SSW**  
**1/8-1/4**  
**0.162 mi.**  
**857 ft.**

**WHATEVER WEAR**  
**1 SUNDIAL AVE**  
**MANCHESTER, NH 03103**

**RCRA NonGen / NLR**

**100888562**  
**NHD510122369**

**Site 6 of 9 in cluster AJ**

**Relative:**  
**Higher**  
**Actual:**  
**204 ft.**

RCRA NonGen / NLR:		
Date Form Received by Agency:		1999-03-06 00:00:00.0
Handler Name:	WHATEVER WEAR	
Handler Address:		1 SUNDIAL AVE
Handler City,State,Zip:		MANCHESTER, NH 03103
EPA ID:		NHD510122369
Contact Name:		MATT PROVOST
Contact Address:		1 SUNDIAL AVE
Contact City,State,Zip:		MANCHESTER, NH 03103
Contact Telephone:		603-668-6020
Contact Fax:		Not reported
Contact Email:		Not reported
Contact Title:		Not reported
EPA Region:		01
Land Type:		Private
Federal Waste Generator Description:		Not a generator, verified
Non-Notifier:		Not reported
Biennial Report Cycle:		Not reported
Accessibility:		Not reported
Active Site Indicator:		Not reported
State District Owner:		Not reported
State District:		Not reported
Mailing Address:		1 SUNDIAL AVE
Mailing City,State,Zip:		MANCHESTER, NH 03103
Owner Name:		Not reported
Owner Type:		Not reported
Operator Name:		Not reported
Operator Type:		Not reported
Short-Term Generator Activity:		No
Importer Activity:		No
Mixed Waste Generator:		No
Transporter Activity:		No
Transfer Facility Activity:		No
Recycler Activity with Storage:		No
Small Quantity On-Site Burner Exemption:		No
Smelting Melting and Refining Furnace Exemption:		No
Underground Injection Control:		No
Off-Site Waste Receipt:		No
Universal Waste Indicator:		No
Universal Waste Destination Facility:		No
Federal Universal Waste:		No
Active Site Fed-Reg Treatment Storage and Disposal Facility:		Not reported
Active Site Converter Treatment storage and Disposal Facility:		Not reported
Active Site State-Reg Treatment Storage and Disposal Facility:		Not reported

Map ID  
 Direction  
 Distance  
 Elevation

MAP FINDINGS

Site

Database(s)

EDR ID Number  
 EPA ID Number

**WHATEVER WEAR (Continued)**

**100888562**

Active Site State-Reg Handler:	---
Federal Facility Indicator:	Not reported
Hazardous Secondary Material Indicator:	NN
Sub-Part K Indicator:	Not reported
Commercial TSD Indicator:	No
Treatment Storage and Disposal Type:	Not reported
2018 GPRA Permit Baseline:	Not on the Baseline
2018 GPRA Renewals Baseline:	Not on the Baseline
Permit Renewals Workload Universe:	Not reported
Permit Workload Universe:	Not reported
Permit Progress Universe:	Not reported
Post-Closure Workload Universe:	Not reported
Closure Workload Universe:	Not reported
202 GPRA Corrective Action Baseline:	No
Corrective Action Workload Universe:	No
Subject to Corrective Action Universe:	No
Non-TSDs Where RCRA CA has Been Imposed Universe:	No
TSDs Potentially Subject to CA Under 3004 (u)/(v) Universe:	No
TSDs Only Subject to CA under Discretionary Auth Universe:	No
Corrective Action Priority Ranking:	No NCAPS ranking
Environmental Control Indicator:	No
Institutional Control Indicator:	No
Human Exposure Controls Indicator:	N/A
Groundwater Controls Indicator:	N/A
Operating TSD Universe:	Not reported
Full Enforcement Universe:	Not reported
Significant Non-Complier Universe:	No
Unaddressed Significant Non-Complier Universe:	No
Addressed Significant Non-Complier Universe:	No
Significant Non-Complier With a Compliance Schedule Universe:	No
Financial Assurance Required:	Not reported
Handler Date of Last Change:	2005-10-20 00:00:00.0
Recognized Trader-Importer:	No
Recognized Trader-Exporter:	No
Importer of Spent Lead Acid Batteries:	No
Exporter of Spent Lead Acid Batteries:	No
Recycler Activity Without Storage:	Not reported
Manifest Broker:	Not reported
Sub-Part P Indicator:	No

Historic Generators:

Receive Date:	1999-03-06 00:00:00.0
Handler Name:	WHATEVER WEAR
Federal Waste Generator Description:	Not a generator, verified
State District Owner:	Not reported
Large Quantity Handler of Universal Waste:	No
Recognized Trader Importer:	No
Recognized Trader Exporter:	No
Spent Lead Acid Battery Importer:	No
Spent Lead Acid Battery Exporter:	No
Current Record:	Yes
Non Storage Recycler Activity:	Not reported
Electronic Manifest Broker:	Not reported

List of NAICS Codes and Descriptions:

Map ID  
 Direction  
 Distance  
 Elevation

MAP FINDINGS

Site

Database(s)

EDR ID Number  
 EPA ID Number

**WHATEVER WEAR (Continued)**

**100888562**

NAICS Codes: No NAICS Codes Found

Facility Has Received Notices of Violations:  
 Violations: No Violations Found

Evaluation Action Summary:  
 Evaluations: No Evaluations Found

**AJ208**  
**SSW**  
**1/8-1/4**  
**0.162 mi.**  
**857 ft.**

**LYOPHILIZATION SERVICES OF NE INC**  
**1 SUNDIAL AVESUITE 112**  
**MANCHESTER, NH 03103**  
**Site 7 of 9 in cluster AJ**

**RCRA-VSQQ 1004750151**  
**US AIRS NHD510159122**  
**ECHO**

**Relative:**  
**Higher**  
**Actual:**  
**204 ft.**

RCRA-VSQQ:  
 Date Form Received by Agency: 2020-03-04 00:00:00.0  
 Handler Name: LYOPHILIZATION SERVICES OF NE INC  
 Handler Address: 1 SUNDIAL AVESUITE 112  
 Handler City,State,Zip: MANCHESTER, NH 03103  
 EPA ID: NHD510159122  
 Contact Name: GREGORY STEVENSON  
 Contact Address: Not reported  
 Contact City,State,Zip: Not reported  
 Contact Telephone: 603-310-0100 x1215  
 Contact Fax: Not reported  
 Contact Email: GSTEVENSON@LYOPHILIZATION.COM  
 Contact Title: Not reported  
 EPA Region: 01  
 Land Type: Private  
 Federal Waste Generator Description: Conditionally Exempt Small Quantity Generator  
 Non-Notifier: Not reported  
 Biennial Report Cycle: Not reported  
 Accessibility: Not reported  
 Active Site Indicator: Handler Activities  
 State District Owner: Not reported  
 State District: Not reported  
 Mailing Address: 29 COMMERCE DR COMMERCE PARK WEST  
 Mailing City,State,Zip: BEDFORD, NH 03110  
 Owner Name: SMC MANAGEMENT  
 Owner Type: Private  
 Operator Name: LYOPHILIZATION  
 Operator Type: Private  
 Short-Term Generator Activity: No  
 Importer Activity: No  
 Mixed Waste Generator: No  
 Transporter Activity: No  
 Transfer Facility Activity: No  
 Recycler Activity with Storage: No  
 Small Quantity On-Site Burner Exemption: No  
 Smelting Melting and Refining Furnace Exemption: No  
 Underground Injection Control: No  
 Off-Site Waste Receipt: No  
 Universal Waste Indicator: No  
 Universal Waste Destination Facility: No  
 Federal Universal Waste: No  
 Active Site Fed-Reg Treatment Storage and Disposal Facility: Not reported

Map ID  
 Direction  
 Distance  
 Elevation

MAP FINDINGS

Site

Database(s)

EDR ID Number  
 EPA ID Number

**LYOPHILIZATION SERVICES OF NE INC (Continued)**

**1004750151**

Active Site Converter Treatment storage and Disposal Facility:	Not reported
Active Site State-Reg Treatment Storage and Disposal Facility:	Not reported
Active Site State-Reg Handler:	---
Federal Facility Indicator:	Not reported
Hazardous Secondary Material Indicator:	N
Sub-Part K Indicator:	Not reported
Commercial TSD Indicator:	No
Treatment Storage and Disposal Type:	Not reported
2018 GPRA Permit Baseline:	Not on the Baseline
2018 GPRA Renewals Baseline:	Not on the Baseline
Permit Renewals Workload Universe:	Not reported
Permit Workload Universe:	Not reported
Permit Progress Universe:	Not reported
Post-Closure Workload Universe:	Not reported
Closure Workload Universe:	Not reported
202 GPRA Corrective Action Baseline:	No
Corrective Action Workload Universe:	No
Subject to Corrective Action Universe:	No
Non-TSDFs Where RCRA CA has Been Imposed Universe:	No
TSDFs Potentially Subject to CA Under 3004 (u)/(v) Universe:	No
TSDFs Only Subject to CA under Discretionary Auth Universe:	No
Corrective Action Priority Ranking:	No NCAPS ranking
Environmental Control Indicator:	No
Institutional Control Indicator:	No
Human Exposure Controls Indicator:	N/A
Groundwater Controls Indicator:	N/A
Operating TSDF Universe:	Not reported
Full Enforcement Universe:	Not reported
Significant Non-Complier Universe:	No
Unaddressed Significant Non-Complier Universe:	No
Addressed Significant Non-Complier Universe:	No
Significant Non-Complier With a Compliance Schedule Universe:	No
Financial Assurance Required:	Not reported
Handler Date of Last Change:	2020-07-29 08:58:43.0
Recognized Trader-Importer:	No
Recognized Trader-Exporter:	No
Importer of Spent Lead Acid Batteries:	No
Exporter of Spent Lead Acid Batteries:	No
Recycler Activity Without Storage:	No
Manifest Broker:	No
Sub-Part P Indicator:	No

Biennial: List of Years

Year: 2007

[Click Here for Biennial Reporting System Data:](#)

Hazardous Waste Summary:

Waste Code: D001  
 Waste Description: IGNITABLE WASTE

Waste Code: D002  
 Waste Description: CORROSIVE WASTE

Waste Code: F003  
 Waste Description: THE FOLLOWING SPENT NONHALOGENATED SOLVENTS: XYLENE, ACETONE, ETHYL

Map ID  
Direction  
Distance  
Elevation

MAP FINDINGS

Site

Database(s)

EDR ID Number  
EPA ID Number

**LYOPHILIZATION SERVICES OF NE INC (Continued)**

**1004750151**

ACETATE, ETHYL BENZENE, ETHYL ETHER, METHYL ISOBUTYL KETONE, N-BUTYL ALCOHOL, CYCLOHEXANONE, AND METHANOL; ALL SPENT SOLVENT MIXTURES/BLENDS CONTAINING, BEFORE USE, ONLY THE ABOVE SPENT NONHALOGENATED SOLVENTS; AND ALL SPENT SOLVENT MIXTURES/BLENDS CONTAINING, BEFORE USE, ONE OR MORE OF THE ABOVE NONHALOGENATED SOLVENTS, AND A TOTAL OF TEN PERCENT OR MORE (BY VOLUME) OF ONE OR MORE OF THOSE SOLVENTS LISTED IN F001, F002, F004, AND F005; AND STILL BOTTOMS FROM THE RECOVERY OF THESE SPENT SOLVENTS AND SPENT SOLVENT MIXTURES.

Handler - Owner Operator:

Owner/Operator Indicator:	Owner
Owner/Operator Name:	HAVERFORD HATHAWAY LLC SMC MGMT CORP AGE
Legal Status:	Private
Date Became Current:	2000-05-18 00:00:00.
Date Ended Current:	Not reported
Owner/Operator Address:	PO BOX 627
Owner/Operator City,State,Zip:	MANCHESTER, NH 03105
Owner/Operator Telephone:	Not reported
Owner/Operator Telephone Ext:	Not reported
Owner/Operator Fax:	Not reported
Owner/Operator Email:	Not reported

Owner/Operator Indicator:	Owner
Owner/Operator Name:	HAVERFORD HATHAWAY LLC SMC MGMT CORP AGE
Legal Status:	Private
Date Became Current:	2000-05-18 00:00:00.
Date Ended Current:	Not reported
Owner/Operator Address:	PO BOX 627
Owner/Operator City,State,Zip:	MANCHESTER, NH 03105
Owner/Operator Telephone:	603-626-5763
Owner/Operator Telephone Ext:	Not reported
Owner/Operator Fax:	Not reported
Owner/Operator Email:	Not reported

Owner/Operator Indicator:	Owner
Owner/Operator Name:	SMC MANAGEMENT
Legal Status:	Private
Date Became Current:	2013-03-08 00:00:00.
Date Ended Current:	Not reported
Owner/Operator Address:	1 SUNDIAL AVE #505A
Owner/Operator City,State,Zip:	MANCHESTER, NH 03103
Owner/Operator Telephone:	603-626-1144
Owner/Operator Telephone Ext:	Not reported
Owner/Operator Fax:	Not reported
Owner/Operator Email:	Not reported

Owner/Operator Indicator:	Operator
Owner/Operator Name:	LYOPHILIZATION
Legal Status:	Private
Date Became Current:	2013-03-08 00:00:00.
Date Ended Current:	Not reported
Owner/Operator Address:	1 SUNDIAL AVE
Owner/Operator City,State,Zip:	MANCHESTER, NH 03103
Owner/Operator Telephone:	603-626-5763
Owner/Operator Telephone Ext:	Not reported
Owner/Operator Fax:	Not reported

Map ID  
Direction  
Distance  
Elevation

MAP FINDINGS

Site

Database(s)

EDR ID Number  
EPA ID Number

**LYOPHILIZATION SERVICES OF NE INC (Continued)**

**1004750151**

Owner/Operator Email:	Not reported
Owner/Operator Indicator:	Operator
Owner/Operator Name:	MATTHEW HALVORSEN
Legal Status:	Private
Date Became Current:	1996-12-12 00:00:00.
Date Ended Current:	Not reported
Owner/Operator Address:	1 SUNDIAL AVE
Owner/Operator City,State,Zip:	MANCHESTER, NH 03103
Owner/Operator Telephone:	Not reported
Owner/Operator Telephone Ext:	Not reported
Owner/Operator Fax:	Not reported
Owner/Operator Email:	Not reported
Owner/Operator Indicator:	Owner
Owner/Operator Name:	HAVERFORD HATHAWAY LLC SMC MGMT CORP AGE
Legal Status:	Private
Date Became Current:	2000-05-18 00:00:00.
Date Ended Current:	Not reported
Owner/Operator Address:	PO BOX 627
Owner/Operator City,State,Zip:	MANCHESTER, NH 03105
Owner/Operator Telephone:	603-626-1144
Owner/Operator Telephone Ext:	Not reported
Owner/Operator Fax:	Not reported
Owner/Operator Email:	Not reported
Owner/Operator Indicator:	Operator
Owner/Operator Name:	LYOPHILIZATION
Legal Status:	Private
Date Became Current:	2013-03-08 00:00:00.
Date Ended Current:	Not reported
Owner/Operator Address:	1 SUNDIAL AVE #505A
Owner/Operator City,State,Zip:	MANCHESTER, NH 03103
Owner/Operator Telephone:	603-626-5763
Owner/Operator Telephone Ext:	Not reported
Owner/Operator Fax:	Not reported
Owner/Operator Email:	Not reported
Owner/Operator Indicator:	Operator
Owner/Operator Name:	LYOPHILIZATION
Legal Status:	Private
Date Became Current:	2013-03-08 00:00:00.
Date Ended Current:	Not reported
Owner/Operator Address:	1 SUNDIAL AVE
Owner/Operator City,State,Zip:	MANCHESTER, NH 03103
Owner/Operator Telephone:	603-626-5763
Owner/Operator Telephone Ext:	Not reported
Owner/Operator Fax:	Not reported
Owner/Operator Email:	Not reported
Owner/Operator Indicator:	Owner
Owner/Operator Name:	SMC MANAGEMENT
Legal Status:	Private
Date Became Current:	2013-03-08 00:00:00.
Date Ended Current:	Not reported
Owner/Operator Address:	1 SUNDIAL AVE #505A
Owner/Operator City,State,Zip:	MANCHESTER, NH 03103

Map ID  
Direction  
Distance  
Elevation

MAP FINDINGS

Site

Database(s)

EDR ID Number  
EPA ID Number

**LYOPHILIZATION SERVICES OF NE INC (Continued)**

**1004750151**

Owner/Operator Telephone:	603-626-1144
Owner/Operator Telephone Ext:	Not reported
Owner/Operator Fax:	Not reported
Owner/Operator Email:	Not reported
Owner/Operator Indicator:	Operator
Owner/Operator Name:	LYOPHILIZATION
Legal Status:	Private
Date Became Current:	2018-07-23 00:00:00.
Date Ended Current:	Not reported
Owner/Operator Address:	1 SUNDIAL AVESTE 112
Owner/Operator City,State,Zip:	MANCHESTER, NH 03103
Owner/Operator Telephone:	603-626-5763
Owner/Operator Telephone Ext:	Not reported
Owner/Operator Fax:	Not reported
Owner/Operator Email:	Not reported
Owner/Operator Indicator:	Owner
Owner/Operator Name:	TOD GAVRON
Legal Status:	Private
Date Became Current:	2002-06-28 00:00:00.
Date Ended Current:	Not reported
Owner/Operator Address:	14 SOUTH MAIN ST
Owner/Operator City,State,Zip:	MONT VERNON, NH 03057
Owner/Operator Telephone:	603-626-5763
Owner/Operator Telephone Ext:	Not reported
Owner/Operator Fax:	Not reported
Owner/Operator Email:	Not reported
Owner/Operator Indicator:	Operator
Owner/Operator Name:	MATTHEW HALVORSEN
Legal Status:	Private
Date Became Current:	1996-12-12 00:00:00.
Date Ended Current:	Not reported
Owner/Operator Address:	1 SUNDIAL AVE
Owner/Operator City,State,Zip:	MANCHESTER, NH 03103
Owner/Operator Telephone:	603-626-5763
Owner/Operator Telephone Ext:	Not reported
Owner/Operator Fax:	Not reported
Owner/Operator Email:	Not reported
Owner/Operator Indicator:	Operator
Owner/Operator Name:	MATTHEW HALVORSEN
Legal Status:	Private
Date Became Current:	1996-12-12 00:00:00.
Date Ended Current:	Not reported
Owner/Operator Address:	1 SUNDIAL AVE
Owner/Operator City,State,Zip:	MANCHESTER, NH 03103
Owner/Operator Telephone:	603-626-5763
Owner/Operator Telephone Ext:	Not reported
Owner/Operator Fax:	Not reported
Owner/Operator Email:	Not reported
Owner/Operator Indicator:	Owner
Owner/Operator Name:	HAVERFORD HATHAWAY LLC SMC MGMT CORP AGE
Legal Status:	Private
Date Became Current:	2000-05-18 00:00:00.



Map ID  
Direction  
Distance  
Elevation

MAP FINDINGS

Site

Database(s)

EDR ID Number  
EPA ID Number

**LYOPHILIZATION SERVICES OF NE INC (Continued)**

**1004750151**

Date Ended Current: Not reported  
Owner/Operator Address: PO BOX 627  
Owner/Operator City,State,Zip: MANCHESTER, NH 03105  
Owner/Operator Telephone: 603-626-1144  
Owner/Operator Telephone Ext: Not reported  
Owner/Operator Fax: Not reported  
Owner/Operator Email: Not reported

Owner/Operator Indicator: Owner  
Owner/Operator Name: SMC MANAGEMENT  
Legal Status: Private  
Date Became Current: 2013-03-08 00:00:00.  
Date Ended Current: Not reported  
Owner/Operator Address: 1 SUNDIAL AVE #505A  
Owner/Operator City,State,Zip: MANCHESTER, NH 03103  
Owner/Operator Telephone: 603-626-1144  
Owner/Operator Telephone Ext: Not reported  
Owner/Operator Fax: Not reported  
Owner/Operator Email: Not reported

Owner/Operator Indicator: Operator  
Owner/Operator Name: LYOPHILIZATION  
Legal Status: Private  
Date Became Current: 2013-03-08 00:00:00.  
Date Ended Current: Not reported  
Owner/Operator Address: 1 SUNDIAL AVE  
Owner/Operator City,State,Zip: MANCHESTER, NH 03103  
Owner/Operator Telephone: 603-626-5763  
Owner/Operator Telephone Ext: Not reported  
Owner/Operator Fax: Not reported  
Owner/Operator Email: Not reported

Owner/Operator Indicator: Owner  
Owner/Operator Name: SMC MANAGEMENT  
Legal Status: Private  
Date Became Current: 2013-03-08 00:00:00.  
Date Ended Current: Not reported  
Owner/Operator Address: 1 SUNDIAL AVE #505A  
Owner/Operator City,State,Zip: MANCHESTER, NH 03103  
Owner/Operator Telephone: 603-626-1144  
Owner/Operator Telephone Ext: Not reported  
Owner/Operator Fax: Not reported  
Owner/Operator Email: Not reported

Owner/Operator Indicator: Owner  
Owner/Operator Name: SMC MANAGEMENT  
Legal Status: Private  
Date Became Current: 2013-03-08 00:00:00.  
Date Ended Current: Not reported  
Owner/Operator Address: 1 SUNDIAL AVE #505A  
Owner/Operator City,State,Zip: MANCHESTER, NH 03103  
Owner/Operator Telephone: 603-626-1144  
Owner/Operator Telephone Ext: Not reported  
Owner/Operator Fax: Not reported  
Owner/Operator Email: Not reported

Owner/Operator Indicator: Operator

Map ID  
Direction  
Distance  
Elevation

MAP FINDINGS

Site

Database(s)

EDR ID Number  
EPA ID Number

**LYOPHILIZATION SERVICES OF NE INC (Continued)**

**1004750151**

Owner/Operator Name: LYOPHILIZATION  
Legal Status: Private  
Date Became Current: 2013-03-08 00:00:00.  
Date Ended Current: Not reported  
Owner/Operator Address: 1 SUNDIAL AVE  
Owner/Operator City,State,Zip: MANCHESTER, NH 03103  
Owner/Operator Telephone: 603-626-5763  
Owner/Operator Telephone Ext: Not reported  
Owner/Operator Fax: Not reported  
Owner/Operator Email: Not reported

Owner/Operator Indicator: Operator  
Owner/Operator Name: LYOPHILIZATION  
Legal Status: Private  
Date Became Current: 2000-05-18 00:00:00.  
Date Ended Current: Not reported  
Owner/Operator Address: 1 SUNDIAL AVESTE 112  
Owner/Operator City,State,Zip: MANCHESTER, NH 03103  
Owner/Operator Telephone: 603-626-5763  
Owner/Operator Telephone Ext: Not reported  
Owner/Operator Fax: Not reported  
Owner/Operator Email: Not reported

Owner/Operator Indicator: Operator  
Owner/Operator Name: MATTHEW HALVORSEN  
Legal Status: Private  
Date Became Current: 1996-12-12 00:00:00.  
Date Ended Current: Not reported  
Owner/Operator Address: 1 SUNDIAL AVE  
Owner/Operator City,State,Zip: MANCHESTER, NH 03103  
Owner/Operator Telephone: 603-626-5763  
Owner/Operator Telephone Ext: Not reported  
Owner/Operator Fax: Not reported  
Owner/Operator Email: Not reported

Owner/Operator Indicator: Owner  
Owner/Operator Name: SMC MANAGEMENT  
Legal Status: Private  
Date Became Current: 2013-03-08 00:00:00.  
Date Ended Current: Not reported  
Owner/Operator Address: 1 SUNDIAL AVE #505A  
Owner/Operator City,State,Zip: MANCHESTER, NH 03103  
Owner/Operator Telephone: 603-626-1144  
Owner/Operator Telephone Ext: Not reported  
Owner/Operator Fax: Not reported  
Owner/Operator Email: Not reported

Owner/Operator Indicator: Owner  
Owner/Operator Name: HAVERFORD HATHAWAY LLC SMC MGMT CORP AGE  
Legal Status: Private  
Date Became Current: 2000-05-18 00:00:00.  
Date Ended Current: Not reported  
Owner/Operator Address: PO BOX 627  
Owner/Operator City,State,Zip: MANCHESTER, NH 03105  
Owner/Operator Telephone: Not reported  
Owner/Operator Telephone Ext: Not reported  
Owner/Operator Fax: Not reported

Map ID  
Direction  
Distance  
Elevation

MAP FINDINGS

Site

Database(s)

EDR ID Number  
EPA ID Number

**LYOPHILIZATION SERVICES OF NE INC (Continued)**

**1004750151**

Owner/Operator Email:	Not reported
Owner/Operator Indicator:	Operator
Owner/Operator Name:	HVERFORD HATHAWAY LLC SMC MGMT CORP AGE
Legal Status:	Private
Date Became Current:	2000-05-18 00:00:00.
Date Ended Current:	Not reported
Owner/Operator Address:	PO BOX 627
Owner/Operator City,State,Zip:	MANCHESTER, NH 03105
Owner/Operator Telephone:	603-626-5763
Owner/Operator Telephone Ext:	Not reported
Owner/Operator Fax:	Not reported
Owner/Operator Email:	Not reported
Owner/Operator Indicator:	Owner
Owner/Operator Name:	HVERFORD HATHAWAY LLC SMC MGMT CORP AGE
Legal Status:	Private
Date Became Current:	2000-05-18 00:00:00.
Date Ended Current:	Not reported
Owner/Operator Address:	PO BOX 627
Owner/Operator City,State,Zip:	MANCHESTER, NH 03105
Owner/Operator Telephone:	603-626-1144
Owner/Operator Telephone Ext:	Not reported
Owner/Operator Fax:	Not reported
Owner/Operator Email:	Not reported
Owner/Operator Indicator:	Owner
Owner/Operator Name:	SMC MANAGEMENT
Legal Status:	Private
Date Became Current:	2013-03-08 00:00:00.
Date Ended Current:	Not reported
Owner/Operator Address:	1 SUNDIAL AVE #505A
Owner/Operator City,State,Zip:	MANCHESTER, NH 03103
Owner/Operator Telephone:	603-626-1144
Owner/Operator Telephone Ext:	Not reported
Owner/Operator Fax:	Not reported
Owner/Operator Email:	Not reported
Owner/Operator Indicator:	Operator
Owner/Operator Name:	LYOPHILIZATION
Legal Status:	Private
Date Became Current:	2013-03-08 00:00:00.
Date Ended Current:	Not reported
Owner/Operator Address:	1 SUNDIAL AVE
Owner/Operator City,State,Zip:	MANCHESTER, NH 03103
Owner/Operator Telephone:	603-626-5763
Owner/Operator Telephone Ext:	Not reported
Owner/Operator Fax:	Not reported
Owner/Operator Email:	Not reported
Owner/Operator Indicator:	Owner
Owner/Operator Name:	SMC MANAGEMENT
Legal Status:	Private
Date Became Current:	2018-07-23 00:00:00.
Date Ended Current:	Not reported
Owner/Operator Address:	1 SUNDIAL AVESUITE 105
Owner/Operator City,State,Zip:	MANCHESTER, NH 03103

Map ID  
Direction  
Distance  
Elevation

MAP FINDINGS

Site

Database(s)

EDR ID Number  
EPA ID Number

**LYOPHILIZATION SERVICES OF NE INC (Continued)**

**1004750151**

Owner/Operator Telephone: 603-626-1144  
Owner/Operator Telephone Ext: Not reported  
Owner/Operator Fax: Not reported  
Owner/Operator Email: Not reported  
  
Owner/Operator Indicator: Operator  
Owner/Operator Name: LYOPHILIZATION  
Legal Status: Private  
Date Became Current: 2013-03-08 00:00:00.  
Date Ended Current: Not reported  
Owner/Operator Address: 1 SUNDIAL AVE  
Owner/Operator City,State,Zip: MANCHESTER, NH 03103  
Owner/Operator Telephone: 603-626-5763  
Owner/Operator Telephone Ext: Not reported  
Owner/Operator Fax: Not reported  
Owner/Operator Email: Not reported

Owner/Operator Indicator: Owner  
Owner/Operator Name: SMC MANAGEMENT  
Legal Status: Private  
Date Became Current: 2000-05-18 00:00:00.  
Date Ended Current: Not reported  
Owner/Operator Address: 1 SUNDIAL AVESUITE 105  
Owner/Operator City,State,Zip: MANCHESTER, NH 03103  
Owner/Operator Telephone: 603-626-1144  
Owner/Operator Telephone Ext: Not reported  
Owner/Operator Fax: Not reported  
Owner/Operator Email: Not reported

Historic Generators:

Receive Date: 2008-03-11 00:00:00.0  
Handler Name: LYOPHILIZATION SERVICES OF NE INC  
Federal Waste Generator Description: Large Quantity Generator  
State District Owner: Not reported  
Large Quantity Handler of Universal Waste: No  
Recognized Trader Importer: No  
Recognized Trader Exporter: No  
Spent Lead Acid Battery Importer: No  
Spent Lead Acid Battery Exporter: No  
Current Record: No  
Non Storage Recycler Activity: Not reported  
Electronic Manifest Broker: Not reported

Receive Date: 2004-12-06 00:00:00.0  
Handler Name: LYOPHILIZATION SERVICES OF NE INC  
Federal Waste Generator Description: Conditionally Exempt Small Quantity Generator  
State District Owner: Not reported  
Large Quantity Handler of Universal Waste: No  
Recognized Trader Importer: No  
Recognized Trader Exporter: No  
Spent Lead Acid Battery Importer: No  
Spent Lead Acid Battery Exporter: No  
Current Record: No  
Non Storage Recycler Activity: Not reported  
Electronic Manifest Broker: Not reported

Receive Date: 2004-12-15 00:00:00.0

Map ID  
Direction  
Distance  
Elevation

MAP FINDINGS

Site

Database(s)

EDR ID Number  
EPA ID Number

**LYOPHILIZATION SERVICES OF NE INC (Continued)**

**1004750151**

Handler Name: LYOPHILIZATION SERVICES OF NE INC  
Federal Waste Generator Description: Conditionally Exempt Small Quantity Generator  
State District Owner: Not reported  
Large Quantity Handler of Universal Waste: No  
Recognized Trader Importer: No  
Recognized Trader Exporter: No  
Spent Lead Acid Battery Importer: No  
Spent Lead Acid Battery Exporter: No  
Current Record: No  
Non Storage Recycler Activity: Not reported  
Electronic Manifest Broker: Not reported

Receive Date: 2000-05-17 00:00:00.0  
Handler Name: LYOPHILIZATION SVS OF NE INC  
Federal Waste Generator Description: Not a generator, verified  
State District Owner: Not reported  
Large Quantity Handler of Universal Waste: No  
Recognized Trader Importer: No  
Recognized Trader Exporter: No  
Spent Lead Acid Battery Importer: No  
Spent Lead Acid Battery Exporter: No  
Current Record: No  
Non Storage Recycler Activity: Not reported  
Electronic Manifest Broker: Not reported

Receive Date: 2006-08-14 00:00:00.0  
Handler Name: LYOPHILIZATION SERVICES OF NE INC  
Federal Waste Generator Description: Small Quantity Generator  
State District Owner: Not reported  
Large Quantity Handler of Universal Waste: No  
Recognized Trader Importer: No  
Recognized Trader Exporter: No  
Spent Lead Acid Battery Importer: No  
Spent Lead Acid Battery Exporter: No  
Current Record: No  
Non Storage Recycler Activity: Not reported  
Electronic Manifest Broker: Not reported

Receive Date: 2008-03-11 00:00:00.0  
Handler Name: LYOPHILIZATION SERVICES OF NE INC  
Federal Waste Generator Description: Large Quantity Generator  
State District Owner: Not reported  
Large Quantity Handler of Universal Waste: No  
Recognized Trader Importer: No  
Recognized Trader Exporter: No  
Spent Lead Acid Battery Importer: No  
Spent Lead Acid Battery Exporter: No  
Current Record: No  
Non Storage Recycler Activity: Not reported  
Electronic Manifest Broker: Not reported

Receive Date: 2008-06-13 00:00:00.0  
Handler Name: LYOPHILIZATION SERVICES OF NE INC  
Federal Waste Generator Description: Small Quantity Generator  
State District Owner: Not reported  
Large Quantity Handler of Universal Waste: No  
Recognized Trader Importer: No

Map ID  
Direction  
Distance  
Elevation

MAP FINDINGS

Site

Database(s)

EDR ID Number  
EPA ID Number

**LYOPHILIZATION SERVICES OF NE INC (Continued)**

**1004750151**

Recognized Trader Exporter: No  
Spent Lead Acid Battery Importer: No  
Spent Lead Acid Battery Exporter: No  
Current Record: No  
Non Storage Recycler Activity: Not reported  
Electronic Manifest Broker: Not reported

Receive Date: 2013-03-08 00:00:00.0  
Handler Name: LYOPHILIZATION SERVICES OF NE INC  
Federal Waste Generator Description: Small Quantity Generator  
State District Owner: Not reported  
Large Quantity Handler of Universal Waste: No  
Recognized Trader Importer: No  
Recognized Trader Exporter: No  
Spent Lead Acid Battery Importer: No  
Spent Lead Acid Battery Exporter: No  
Current Record: No  
Non Storage Recycler Activity: Not reported  
Electronic Manifest Broker: Not reported

Receive Date: 2013-09-06 00:00:00.0  
Handler Name: LYOPHILIZATION SERVICES OF NE INC  
Federal Waste Generator Description: Small Quantity Generator  
State District Owner: Not reported  
Large Quantity Handler of Universal Waste: No  
Recognized Trader Importer: No  
Recognized Trader Exporter: No  
Spent Lead Acid Battery Importer: No  
Spent Lead Acid Battery Exporter: No  
Current Record: No  
Non Storage Recycler Activity: Not reported  
Electronic Manifest Broker: Not reported

Receive Date: 2013-09-06 00:00:00.0  
Handler Name: LYOPHILIZATION SERVICES OF NE INC  
Federal Waste Generator Description: Small Quantity Generator  
State District Owner: Not reported  
Large Quantity Handler of Universal Waste: No  
Recognized Trader Importer: No  
Recognized Trader Exporter: No  
Spent Lead Acid Battery Importer: No  
Spent Lead Acid Battery Exporter: No  
Current Record: No  
Non Storage Recycler Activity: Not reported  
Electronic Manifest Broker: Not reported

Receive Date: 2013-09-06 00:00:00.0  
Handler Name: LYOPHILIZATION SERVICES OF NE INC  
Federal Waste Generator Description: Small Quantity Generator  
State District Owner: Not reported  
Large Quantity Handler of Universal Waste: No  
Recognized Trader Importer: No  
Recognized Trader Exporter: No  
Spent Lead Acid Battery Importer: No  
Spent Lead Acid Battery Exporter: No  
Current Record: No  
Non Storage Recycler Activity: Not reported

Map ID  
Direction  
Distance  
Elevation

MAP FINDINGS

Site

Database(s)

EDR ID Number  
EPA ID Number

**LYOPHILIZATION SERVICES OF NE INC (Continued)**

**1004750151**

Electronic Manifest Broker:	Not reported
Receive Date:	2014-09-15 00:00:00.0
Handler Name:	LYOPHILIZATION SERVICES OF NE INC
Federal Waste Generator Description:	Conditionally Exempt Small Quantity Generator
State District Owner:	Not reported
Large Quantity Handler of Universal Waste:	No
Recognized Trader Importer:	No
Recognized Trader Exporter:	No
Spent Lead Acid Battery Importer:	No
Spent Lead Acid Battery Exporter:	No
Current Record:	No
Non Storage Recycler Activity:	Not reported
Electronic Manifest Broker:	Not reported
Receive Date:	2016-10-18 00:00:00.0
Handler Name:	LYOPHILIZATION SERVICES OF NE INC
Federal Waste Generator Description:	Conditionally Exempt Small Quantity Generator
State District Owner:	Not reported
Large Quantity Handler of Universal Waste:	No
Recognized Trader Importer:	No
Recognized Trader Exporter:	No
Spent Lead Acid Battery Importer:	No
Spent Lead Acid Battery Exporter:	No
Current Record:	No
Non Storage Recycler Activity:	Not reported
Electronic Manifest Broker:	Not reported
Receive Date:	2018-08-13 00:00:00.0
Handler Name:	LYOPHILIZATION SERVICES OF NE INC
Federal Waste Generator Description:	Conditionally Exempt Small Quantity Generator
State District Owner:	Not reported
Large Quantity Handler of Universal Waste:	No
Recognized Trader Importer:	No
Recognized Trader Exporter:	No
Spent Lead Acid Battery Importer:	No
Spent Lead Acid Battery Exporter:	No
Current Record:	No
Non Storage Recycler Activity:	No
Electronic Manifest Broker:	No
Receive Date:	2020-01-06 00:00:00.0
Handler Name:	LYOPHILIZATION SERVICES OF NE INC
Federal Waste Generator Description:	Conditionally Exempt Small Quantity Generator
State District Owner:	Not reported
Large Quantity Handler of Universal Waste:	No
Recognized Trader Importer:	No
Recognized Trader Exporter:	No
Spent Lead Acid Battery Importer:	No
Spent Lead Acid Battery Exporter:	No
Current Record:	No
Non Storage Recycler Activity:	Not reported
Electronic Manifest Broker:	Not reported
Receive Date:	2020-03-04 00:00:00.0
Handler Name:	LYOPHILIZATION SERVICES OF NE INC
Federal Waste Generator Description:	Conditionally Exempt Small Quantity Generator

Map ID  
 Direction  
 Distance  
 Elevation

MAP FINDINGS

Site

Database(s)

EDR ID Number  
 EPA ID Number

**LYOPHILIZATION SERVICES OF NE INC (Continued)**

**1004750151**

State District Owner:	Not reported
Large Quantity Handler of Universal Waste:	No
Recognized Trader Importer:	No
Recognized Trader Exporter:	No
Spent Lead Acid Battery Importer:	No
Spent Lead Acid Battery Exporter:	No
Current Record:	Yes
Non Storage Recycler Activity:	Not reported
Electronic Manifest Broker:	Not reported

List of NAICS Codes and Descriptions:

NAICS Code:	339113
NAICS Description:	SURGICAL APPLIANCE AND SUPPLIES MANUFACTURING

Facility Has Received Notices of Violation:

Found Violation:	Unknown
Agency Which Determined Violation:	Not reported
Violation Short Description:	Not reported
Date Violation was Determined:	Not reported
Actual Return to Compliance Date:	Not reported
Return to Compliance Qualifier:	Not reported
Violation Responsible Agency:	Not reported
Scheduled Compliance Date:	Not reported
Enforcement Identifier:	Not reported
Date of Enforcement Action:	Not reported
Enforcement Responsible Agency:	Not reported
Enforcement Docket Number:	Not reported
Enforcement Attorney:	Not reported
Corrective Action Component:	Not reported
Appeal Initiated Date:	Not reported
Appeal Resolution Date:	Not reported
Disposition Status Date:	Not reported
Disposition Status:	Not reported
Disposition Status Description:	Not reported
Consent/Final Order Sequence Number:	Not reported
Consent/Final Order Respondent Name:	Not reported
Consent/Final Order Lead Agency:	Not reported
Enforcement Type:	Not reported
Enforcement Responsible Person:	Not reported
Enforcement Responsible Sub-Organization:	Not reported
SEP Sequence Number:	Not reported
SEP Expenditure Amount:	Not reported
SEP Scheduled Completion Date:	Not reported
SEP Actual Date:	Not reported
SEP Defaulted Date:	Not reported
SEP Type:	Not reported
SEP Type Description:	Not reported
Proposed Amount:	Not reported
Final Monetary Amount:	Not reported
Paid Amount:	Not reported
Final Count:	Not reported
Final Amount:	Not reported

Evaluation Action Summary:

Evaluation Date:	2010-05-05 00:00:00.0
Evaluation Responsible Agency:	EPA



Map ID  
Direction  
Distance  
Elevation

MAP FINDINGS

Site

Database(s)

EDR ID Number  
EPA ID Number

**LYOPHILIZATION SERVICES OF NE INC (Continued)**

**1004750151**

Found Violation:	Undetermined
Evaluation Type Description:	COMPLIANCE EVALUATION INSPECTION ON-SITE
Evaluation Responsible Person Identifier:	DM01
Evaluation Responsible Sub-Organization:	Not reported
Actual Return to Compliance Date:	Not reported
Scheduled Compliance Date:	Not reported
Date of Request:	Not reported
Date Response Received:	Not reported
Request Agency:	Not reported
Former Citation:	Not reported

**US AIRS MINOR:**

Envid:	1004750151
Region Code:	01
Programmatic ID:	AIR NH0000003301100213
Facility Registry ID:	110004105496
D and B Number:	Not reported
Primary SIC Code:	Not reported
NAICS Code:	325412
Default Air Classification Code:	MIN
Facility Type of Ownership Code:	POF
Air CMS Category Code:	Not reported
HPV Status:	Not reported

**US AIRS MINOR:**

Region Code:	01
Programmatic ID:	AIR NH0000003301100213
Facility Registry ID:	110004105496
Air Operating Status Code:	OPR
Default Air Classification Code:	MIN
Air Program:	State Implementation Plan for National Primary and Secondary Ambient Air Quality Standards
Activity Date:	2014-06-27 00:00:00
Activity Status Date:	2014-06-27 00:00:00
Activity Group:	Enforcement Action
Activity Type:	Administrative - Informal
Activity Status:	Achieved

**ECHO:**

Envid:	1004750151
Registry ID:	110004105496
DFR URL:	<a href="http://echo.epa.gov/detailed-facility-report?fid=110004105496">http://echo.epa.gov/detailed-facility-report?fid=110004105496</a>
Name:	LYOPHILIZATION SERVICES OF NE INC
Address:	1 SUNDIAL AVE
City,State,Zip:	MANCHESTER, NH 03103

**AJ209**  
**SSW**  
**1/8-1/4**  
**0.162 mi.**  
**857 ft.**

**WNEU TV60 - BOSTON**  
**1 SUNDIAL AVE**  
**MANCHESTER, NH 03103**

**Site 8 of 9 in cluster AJ**

**RCRA NonGen / NLR** **1008891625**  
**NHD510188220**

**Relative:**  
**Higher**  
**Actual:**  
**204 ft.**

RCRA NonGen / NLR:	
Date Form Received by Agency:	2011-01-20 00:00:00.0
Handler Name:	WNEU TV60 - BOSTON
Handler Address:	1 SUNDIAL AVE

Map ID  
 Direction  
 Distance  
 Elevation

MAP FINDINGS

Site

Database(s)

EDR ID Number  
 EPA ID Number

**WNEU TV60 - BOSTON (Continued)**

**1008891625**

Handler City,State,Zip:	MANCHESTER, NH 03103
EPA ID:	NHD510188220
Contact Name:	DONNA SILL
Contact Address:	Not reported
Contact City,State,Zip:	Not reported
Contact Telephone:	603-647-6060
Contact Fax:	Not reported
Contact Email:	WNEU.DONNA@CONCAST.NET
Contact Title:	Not reported
EPA Region:	01
Land Type:	Private
Federal Waste Generator Description:	Not a generator, verified
Non-Notifier:	Not reported
Biennial Report Cycle:	Not reported
Accessibility:	Not reported
Active Site Indicator:	Not reported
State District Owner:	Not reported
State District:	Not reported
Mailing Address:	1 SUNDIAL AVE
Mailing City,State,Zip:	MANCHESTER, NH 03103
Owner Name:	HAVERFORD HATHA
Owner Type:	Private
Operator Name:	NBC SUBSIDIARY
Operator Type:	Private
Short-Term Generator Activity:	No
Importer Activity:	No
Mixed Waste Generator:	No
Transporter Activity:	No
Transfer Facility Activity:	No
Recycler Activity with Storage:	No
Small Quantity On-Site Burner Exemption:	No
Smelting Melting and Refining Furnace Exemption:	No
Underground Injection Control:	No
Off-Site Waste Receipt:	No
Universal Waste Indicator:	No
Universal Waste Destination Facility:	No
Federal Universal Waste:	No
Active Site Fed-Reg Treatment Storage and Disposal Facility:	Not reported
Active Site Converter Treatment storage and Disposal Facility:	Not reported
Active Site State-Reg Treatment Storage and Disposal Facility:	Not reported
Active Site State-Reg Handler:	---
Federal Facility Indicator:	Not reported
Hazardous Secondary Material Indicator:	NN
Sub-Part K Indicator:	Not reported
Commercial TSD Indicator:	No
Treatment Storage and Disposal Type:	Not reported
2018 GPRA Permit Baseline:	Not on the Baseline
2018 GPRA Renewals Baseline:	Not on the Baseline
Permit Renewals Workload Universe:	Not reported
Permit Workload Universe:	Not reported
Permit Progress Universe:	Not reported
Post-Closure Workload Universe:	Not reported
Closure Workload Universe:	Not reported
202 GPRA Corrective Action Baseline:	No
Corrective Action Workload Universe:	No
Subject to Corrective Action Universe:	No
Non-TSDFs Where RCRA CA has Been Imposed Universe:	No

Map ID  
 Direction  
 Distance  
 Elevation

MAP FINDINGS

Site

Database(s)

EDR ID Number  
 EPA ID Number

**WNEU TV60 - BOSTON (Continued)**

**1008891625**

TSDFs Potentially Subject to CA Under 3004 (u)/(v) Universe:	No
TSDFs Only Subject to CA under Discretionary Auth Universe:	No
Corrective Action Priority Ranking:	No NCAPS ranking
Environmental Control Indicator:	No
Institutional Control Indicator:	No
Human Exposure Controls Indicator:	N/A
Groundwater Controls Indicator:	N/A
Operating TSDF Universe:	Not reported
Full Enforcement Universe:	Not reported
Significant Non-Complier Universe:	No
Unaddressed Significant Non-Complier Universe:	No
Addressed Significant Non-Complier Universe:	No
Significant Non-Complier With a Compliance Schedule Universe:	No
Financial Assurance Required:	Not reported
Handler Date of Last Change:	2011-02-28 12:41:50.0
Recognized Trader-Importer:	No
Recognized Trader-Exporter:	No
Importer of Spent Lead Acid Batteries:	No
Exporter of Spent Lead Acid Batteries:	No
Recycler Activity Without Storage:	Not reported
Manifest Broker:	Not reported
Sub-Part P Indicator:	No

Handler - Owner Operator:

Owner/Operator Indicator:	Owner
Owner/Operator Name:	HAVERFORD HATHAWAY LLC
Legal Status:	Private
Date Became Current:	2002-10-19 00:00:00.
Date Ended Current:	Not reported
Owner/Operator Address:	1 SUNDIAL AVE
Owner/Operator City,State,Zip:	MANCHESTER, NH 03103
Owner/Operator Telephone:	603-626-1144
Owner/Operator Telephone Ext:	Not reported
Owner/Operator Fax:	Not reported
Owner/Operator Email:	Not reported

Owner/Operator Indicator:	Owner
Owner/Operator Name:	HAVERFORD HATHAWAY LLC
Legal Status:	Private
Date Became Current:	2002-10-19 00:00:00.
Date Ended Current:	Not reported
Owner/Operator Address:	1 SUNDIAL AVE
Owner/Operator City,State,Zip:	MANCHESTER, NH 03103
Owner/Operator Telephone:	603-626-1144
Owner/Operator Telephone Ext:	Not reported
Owner/Operator Fax:	Not reported
Owner/Operator Email:	Not reported

Owner/Operator Indicator:	Operator
Owner/Operator Name:	TELEMUNDO NETWORK GROUP LLC
Legal Status:	Private
Date Became Current:	1986-01-17 00:00:00.
Date Ended Current:	Not reported
Owner/Operator Address:	2470 W 8TH AVE
Owner/Operator City,State,Zip:	HIALEAH, FL 33010
Owner/Operator Telephone:	305-884-8200

Map ID  
Direction  
Distance  
Elevation

MAP FINDINGS

Site

Database(s)

EDR ID Number  
EPA ID Number

**WNEU TV60 - BOSTON (Continued)**

**1008891625**

Owner/Operator Telephone Ext:	Not reported
Owner/Operator Fax:	Not reported
Owner/Operator Email:	Not reported
Owner/Operator Indicator:	Operator
Owner/Operator Name:	NBC SUBSIDIARY
Legal Status:	Private
Date Became Current:	2002-10-29 00:00:00.
Date Ended Current:	Not reported
Owner/Operator Address:	1 SUNDIAL AVE
Owner/Operator City,State,Zip:	MANCHESTER, NH 03103
Owner/Operator Telephone:	603-647-6060
Owner/Operator Telephone Ext:	Not reported
Owner/Operator Fax:	Not reported
Owner/Operator Email:	Not reported
Owner/Operator Indicator:	Operator
Owner/Operator Name:	NBC SUBSIDIARY NH INC
Legal Status:	Private
Date Became Current:	2002-10-29 00:00:00.
Date Ended Current:	Not reported
Owner/Operator Address:	1 SUNDIAL AVE
Owner/Operator City,State,Zip:	MANCHESTER, NH 03103
Owner/Operator Telephone:	603-647-6060
Owner/Operator Telephone Ext:	Not reported
Owner/Operator Fax:	Not reported
Owner/Operator Email:	Not reported
Owner/Operator Indicator:	Operator
Owner/Operator Name:	NBC SUBSIDIARY NH INC
Legal Status:	Private
Date Became Current:	2002-10-29 00:00:00.
Date Ended Current:	Not reported
Owner/Operator Address:	1 SUNDIAL AVE
Owner/Operator City,State,Zip:	MANCHESTER, NH 03103
Owner/Operator Telephone:	603-647-6060
Owner/Operator Telephone Ext:	Not reported
Owner/Operator Fax:	Not reported
Owner/Operator Email:	Not reported
Owner/Operator Indicator:	Owner
Owner/Operator Name:	HVERFORD HATHA
Legal Status:	Private
Date Became Current:	2002-10-19 00:00:00.
Date Ended Current:	Not reported
Owner/Operator Address:	1 SUNDIAL AVE
Owner/Operator City,State,Zip:	MANCHESTER, NH 03103
Owner/Operator Telephone:	603-626-1144
Owner/Operator Telephone Ext:	Not reported
Owner/Operator Fax:	Not reported
Owner/Operator Email:	Not reported
Owner/Operator Indicator:	Owner
Owner/Operator Name:	HVERFORD HATHAWAY LLC
Legal Status:	Private
Date Became Current:	2002-10-19 00:00:00.
Date Ended Current:	Not reported

Map ID  
Direction  
Distance  
Elevation

MAP FINDINGS

Site

Database(s)

EDR ID Number  
EPA ID Number

**WNEU TV60 - BOSTON (Continued)**

**1008891625**

Owner/Operator Address: 1 SUNDIAL AVE  
Owner/Operator City,State,Zip: MANCHESTER, NH 03103  
Owner/Operator Telephone: 603-626-1144  
Owner/Operator Telephone Ext: Not reported  
Owner/Operator Fax: Not reported  
Owner/Operator Email: Not reported

Historic Generators:

Receive Date: 2005-01-13 00:00:00.0  
Handler Name: WNEU TV60 - BOSTON  
Federal Waste Generator Description: Conditionally Exempt Small Quantity Generator  
State District Owner: Not reported  
Large Quantity Handler of Universal Waste: No  
Recognized Trader Importer: No  
Recognized Trader Exporter: No  
Spent Lead Acid Battery Importer: No  
Spent Lead Acid Battery Exporter: No  
Current Record: No  
Non Storage Recycler Activity: Not reported  
Electronic Manifest Broker: Not reported

Receive Date: 2009-02-26 00:00:00.0  
Handler Name: WNEU TV60 - BOSTON  
Federal Waste Generator Description: Conditionally Exempt Small Quantity Generator  
State District Owner: Not reported  
Large Quantity Handler of Universal Waste: No  
Recognized Trader Importer: No  
Recognized Trader Exporter: No  
Spent Lead Acid Battery Importer: No  
Spent Lead Acid Battery Exporter: No  
Current Record: No  
Non Storage Recycler Activity: Not reported  
Electronic Manifest Broker: Not reported

Receive Date: 2009-02-26 00:00:00.0  
Handler Name: WNEU TV60 - BOSTON  
Federal Waste Generator Description: Conditionally Exempt Small Quantity Generator  
State District Owner: Not reported  
Large Quantity Handler of Universal Waste: No  
Recognized Trader Importer: No  
Recognized Trader Exporter: No  
Spent Lead Acid Battery Importer: No  
Spent Lead Acid Battery Exporter: No  
Current Record: No  
Non Storage Recycler Activity: Not reported  
Electronic Manifest Broker: Not reported

Receive Date: 2011-01-20 00:00:00.0  
Handler Name: WNEU TV60 - BOSTON  
Federal Waste Generator Description: Not a generator, verified  
State District Owner: Not reported  
Large Quantity Handler of Universal Waste: No  
Recognized Trader Importer: No  
Recognized Trader Exporter: No  
Spent Lead Acid Battery Importer: No  
Spent Lead Acid Battery Exporter: No  
Current Record: Yes

Map ID  
 Direction  
 Distance  
 Elevation

MAP FINDINGS

Site

Database(s)

EDR ID Number  
 EPA ID Number

**WNEU TV60 - BOSTON (Continued)**

**1008891625**

Non Storage Recycler Activity: Not reported  
 Electronic Manifest Broker: Not reported

List of NAICS Codes and Descriptions:  
 NAICS Code: 51512  
 NAICS Description: TELEVISION BROADCASTING

Facility Has Received Notices of Violations:  
 Violations: No Violations Found

Evaluation Action Summary:  
 Evaluations: No Evaluations Found

**AJ210**  
**SSW**  
**1/8-1/4**  
**0.162 mi.**  
**857 ft.**

**NEON COMMUNICATION INC**  
**1 SUNDIAL AVE**  
**MANCHESTER, NH 03101**

**RCRA NonGen / NLR**

**1008891199**  
**NHD510184641**

**Site 9 of 9 in cluster AJ**

**Relative:**  
**Higher**  
**Actual:**  
**204 ft.**

RCRA NonGen / NLR:  
 Date Form Received by Agency: 2004-06-04 00:00:00.0  
 Handler Name: NEON COMMUNICATION INC  
 Handler Address: 1 SUNDIAL AVE  
 Handler City,State,Zip: MANCHESTER, NH 03101  
 EPA ID: NHD510184641  
 Contact Name: MARK LAUMEISTER  
 Contact Address: 2200 WEST PARK DR  
 Contact City,State,Zip: WESTBORO, MA 01581  
 Contact Telephone: 508-616-7878  
 Contact Fax: Not reported  
 Contact Email: Not reported  
 Contact Title: Not reported  
 EPA Region: 01  
 Land Type: Municipal  
 Federal Waste Generator Description: Not a generator, verified  
 Non-Notifier: Not reported  
 Biennial Report Cycle: Not reported  
 Accessibility: Not reported  
 Active Site Indicator: Not reported  
 State District Owner: Not reported  
 State District: Not reported  
 Mailing Address: 2200 WEST PARK DR  
 Mailing City,State,Zip: WESTBORO, MA 01581  
 Owner Name: Not reported  
 Owner Type: Not reported  
 Operator Name: Not reported  
 Operator Type: Not reported  
 Short-Term Generator Activity: No  
 Importer Activity: No  
 Mixed Waste Generator: No  
 Transporter Activity: No  
 Transfer Facility Activity: No  
 Recycler Activity with Storage: No  
 Small Quantity On-Site Burner Exemption: No  
 Smelting Melting and Refining Furnace Exemption: No

Map ID  
 Direction  
 Distance  
 Elevation

MAP FINDINGS

Site

Database(s)

EDR ID Number  
 EPA ID Number

**NEON COMMUNICATION INC (Continued)**

**1008891199**

Underground Injection Control:	No
Off-Site Waste Receipt:	No
Universal Waste Indicator:	No
Universal Waste Destination Facility:	No
Federal Universal Waste:	No
Active Site Fed-Reg Treatment Storage and Disposal Facility:	Not reported
Active Site Converter Treatment storage and Disposal Facility:	Not reported
Active Site State-Reg Treatment Storage and Disposal Facility:	Not reported
Active Site State-Reg Handler:	---
Federal Facility Indicator:	Not reported
Hazardous Secondary Material Indicator:	NN
Sub-Part K Indicator:	Not reported
Commercial TSD Indicator:	No
Treatment Storage and Disposal Type:	Not reported
2018 GPRC Permit Baseline:	Not on the Baseline
2018 GPRC Renewals Baseline:	Not on the Baseline
Permit Renewals Workload Universe:	Not reported
Permit Workload Universe:	Not reported
Permit Progress Universe:	Not reported
Post-Closure Workload Universe:	Not reported
Closure Workload Universe:	Not reported
202 GPRC Corrective Action Baseline:	No
Corrective Action Workload Universe:	No
Subject to Corrective Action Universe:	No
Non-TSDFs Where RCRA CA has Been Imposed Universe:	No
TSDFs Potentially Subject to CA Under 3004 (u)/(v) Universe:	No
TSDFs Only Subject to CA under Discretionary Auth Universe:	No
Corrective Action Priority Ranking:	No NCAPS ranking
Environmental Control Indicator:	No
Institutional Control Indicator:	No
Human Exposure Controls Indicator:	N/A
Groundwater Controls Indicator:	N/A
Operating TSDF Universe:	Not reported
Full Enforcement Universe:	Not reported
Significant Non-Complier Universe:	No
Unaddressed Significant Non-Complier Universe:	No
Addressed Significant Non-Complier Universe:	No
Significant Non-Complier With a Compliance Schedule Universe:	No
Financial Assurance Required:	Not reported
Handler Date of Last Change:	2005-10-20 00:00:00.0
Recognized Trader-Importer:	No
Recognized Trader-Exporter:	No
Importer of Spent Lead Acid Batteries:	No
Exporter of Spent Lead Acid Batteries:	No
Recycler Activity Without Storage:	Not reported
Manifest Broker:	Not reported
Sub-Part P Indicator:	No

Historic Generators:

Receive Date:	2004-06-04 00:00:00.0
Handler Name:	NEON COMMUNICATION INC
Federal Waste Generator Description:	Not a generator, verified
State District Owner:	Not reported
Large Quantity Handler of Universal Waste:	No
Recognized Trader Importer:	No
Recognized Trader Exporter:	No

Map ID  
 Direction  
 Distance  
 Elevation

MAP FINDINGS

Site

Database(s)

EDR ID Number  
 EPA ID Number

**NEON COMMUNICATION INC (Continued)**

**1008891199**

Spent Lead Acid Battery Importer:	No
Spent Lead Acid Battery Exporter:	No
Current Record:	Yes
Non Storage Recycler Activity:	Not reported
Electronic Manifest Broker:	Not reported
List of NAICS Codes and Descriptions:	
NAICS Codes:	No NAICS Codes Found
Facility Has Received Notices of Violations:	
Violations:	No Violations Found
Evaluation Action Summary:	
Evaluations:	No Evaluations Found

**AL211**  
**North**  
**1/8-1/4**  
**0.163 mi.**  
**860 ft.**

**AUTO CITY OF MANCHESTER INC**  
**90 S COMMERCIAL ST**  
**MANCHESTER, NH 03101**  
**Site 1 of 7 in cluster AL**

**RCRA-VSQG** **1000324635**  
**FINDS** **NHD081256117**  
**ECHO**

**Relative:**  
**Lower**  
**Actual:**  
**161 ft.**

<b>RCRA-VSQG:</b>	
Date Form Received by Agency:	2019-12-19 00:00:00.0
Handler Name:	AUTO CITY OF MANCHESTER INC
Handler Address:	90 S COMMERCIAL ST
Handler City,State,Zip:	MANCHESTER, NH 03101
EPA ID:	NHD081256117
Contact Name:	PAUL BLOUIN
Contact Address:	Not reported
Contact City,State,Zip:	Not reported
Contact Telephone:	603-668-4088 x12
Contact Fax:	Not reported
Contact Email:	PAULB@AUTO-CITY.COM
Contact Title:	Not reported
EPA Region:	01
Land Type:	Private
Federal Waste Generator Description:	Conditionally Exempt Small Quantity Generator
Non-Notifier:	Not reported
Biennial Report Cycle:	Not reported
Accessibility:	Not reported
Active Site Indicator:	Handler Activities
State District Owner:	Not reported
State District:	Not reported
Mailing Address:	90 S COMMERCIAL ST
Mailing City,State,Zip:	MANCHESTER, NH 03101
Owner Name:	PAUL G BLOUIN
Owner Type:	Private
Operator Name:	PAUL G BLOUIN
Operator Type:	Private
Short-Term Generator Activity:	No
Importer Activity:	No
Mixed Waste Generator:	No
Transporter Activity:	No
Transfer Facility Activity:	No
Recycler Activity with Storage:	No



Map ID  
 Direction  
 Distance  
 Elevation

MAP FINDINGS

Site

Database(s)

EDR ID Number  
 EPA ID Number

**AUTO CITY OF MANCHESTER INC (Continued)**

**1000324635**

Small Quantity On-Site Burner Exemption:	No
Smelting Melting and Refining Furnace Exemption:	No
Underground Injection Control:	No
Off-Site Waste Receipt:	No
Universal Waste Indicator:	No
Universal Waste Destination Facility:	No
Federal Universal Waste:	No
Active Site Fed-Reg Treatment Storage and Disposal Facility:	Not reported
Active Site Converter Treatment storage and Disposal Facility:	Not reported
Active Site State-Reg Treatment Storage and Disposal Facility:	Not reported
Active Site State-Reg Handler:	---
Federal Facility Indicator:	Not reported
Hazardous Secondary Material Indicator:	N
Sub-Part K Indicator:	Not reported
Commercial TSD Indicator:	No
Treatment Storage and Disposal Type:	Not reported
2018 GPRA Permit Baseline:	Not on the Baseline
2018 GPRA Renewals Baseline:	Not on the Baseline
Permit Renewals Workload Universe:	Not reported
Permit Workload Universe:	Not reported
Permit Progress Universe:	Not reported
Post-Closure Workload Universe:	Not reported
Closure Workload Universe:	Not reported
202 GPRA Corrective Action Baseline:	No
Corrective Action Workload Universe:	No
Subject to Corrective Action Universe:	No
Non-TSDFs Where RCRA CA has Been Imposed Universe:	No
TSDFs Potentially Subject to CA Under 3004 (u)/(v) Universe:	No
TSDFs Only Subject to CA under Discretionary Auth Universe:	No
Corrective Action Priority Ranking:	No NCAPS ranking
Environmental Control Indicator:	No
Institutional Control Indicator:	No
Human Exposure Controls Indicator:	N/A
Groundwater Controls Indicator:	N/A
Operating TSDF Universe:	Not reported
Full Enforcement Universe:	Not reported
Significant Non-Complier Universe:	No
Unaddressed Significant Non-Complier Universe:	No
Addressed Significant Non-Complier Universe:	No
Significant Non-Complier With a Compliance Schedule Universe:	No
Financial Assurance Required:	Not reported
Handler Date of Last Change:	2020-01-31 09:38:45.0
Recognized Trader-Importer:	No
Recognized Trader-Exporter:	No
Importer of Spent Lead Acid Batteries:	No
Exporter of Spent Lead Acid Batteries:	No
Recycler Activity Without Storage:	No
Manifest Broker:	No
Sub-Part P Indicator:	No

Hazardous Waste Summary:

Waste Code:	D001
Waste Description:	IGNITABLE WASTE
Waste Code:	D039
Waste Description:	TETRACHLOROETHYLENE

Map ID  
Direction  
Distance  
Elevation

MAP FINDINGS

Site

Database(s)

EDR ID Number  
EPA ID Number

**AUTO CITY OF MANCHESTER INC (Continued)**

**1000324635**

Waste Code: F003  
Waste Description: THE FOLLOWING SPENT NONHALOGENATED SOLVENTS: XYLENE, ACETONE, ETHYL ACETATE, ETHYL BENZENE, ETHYL ETHER, METHYL ISOBUTYL KETONE, N-BUTYL ALCOHOL, CYCLOHEXANONE, AND METHANOL; ALL SPENT SOLVENT MIXTURES/BLENDS CONTAINING, BEFORE USE, ONLY THE ABOVE SPENT NONHALOGENATED SOLVENTS; AND ALL SPENT SOLVENT MIXTURES/BLENDS CONTAINING, BEFORE USE, ONE OR MORE OF THE ABOVE NONHALOGENATED SOLVENTS, AND A TOTAL OF TEN PERCENT OR MORE (BY VOLUME) OF ONE OR MORE OF THOSE SOLVENTS LISTED IN F001, F002, F004, AND F005; AND STILL BOTTOMS FROM THE RECOVERY OF THESE SPENT SOLVENTS AND SPENT SOLVENT MIXTURES.

Waste Code: F005  
Waste Description: THE FOLLOWING SPENT NONHALOGENATED SOLVENTS: TOLUENE, METHYL ETHYL KETONE, CARBON DISULFIDE, ISOBUTANOL, PYRIDINE, BENZENE, 2-ETHOXYETHANOL, AND 2-NITROPROPANE; ALL SPENT SOLVENT MIXTURES/BLENDS CONTAINING, BEFORE USE, A TOTAL OF TEN PERCENT OR MORE (BY VOLUME) OF ONE OR MORE OF THE ABOVE NONHALOGENATED SOLVENTS OR THOSE SOLVENTS LISTED IN F001, F002, OR F004; AND STILL BOTTOMS FROM THE RECOVERY OF THESE SPENT SOLVENTS AND SPENT SOLVENT MIXTURES.

Handler - Owner Operator:

Owner/Operator Indicator: Operator  
Owner/Operator Name: PAUL G BLOUIN  
Legal Status: Private  
Date Became Current: 1986-12-29 00:00:00.  
Date Ended Current: Not reported  
Owner/Operator Address: 4 WEST BANK RD  
Owner/Operator City,State,Zip: HOOKSETT, NH 03106  
Owner/Operator Telephone: 603-485-9303  
Owner/Operator Telephone Ext: Not reported  
Owner/Operator Fax: Not reported  
Owner/Operator Email: Not reported

Owner/Operator Indicator: Operator  
Owner/Operator Name: PAUL G BLOUIN  
Legal Status: Private  
Date Became Current: 1986-12-29 00:00:00.  
Date Ended Current: Not reported  
Owner/Operator Address: 4 WEST BANK RD  
Owner/Operator City,State,Zip: HOOKSETT, NH 03106  
Owner/Operator Telephone: 603-485-9303  
Owner/Operator Telephone Ext: Not reported  
Owner/Operator Fax: Not reported  
Owner/Operator Email: Not reported

Owner/Operator Indicator: Operator  
Owner/Operator Name: PAUL G BLOUIN  
Legal Status: Private  
Date Became Current: 1986-12-29 00:00:00.  
Date Ended Current: Not reported  
Owner/Operator Address: 4 WEST BANK RD  
Owner/Operator City,State,Zip: HOOKSETT, NH 03106  
Owner/Operator Telephone: 603-485-9303  
Owner/Operator Telephone Ext: Not reported  
Owner/Operator Fax: Not reported  
Owner/Operator Email: Not reported

Map ID  
Direction  
Distance  
Elevation

MAP FINDINGS

Site

Database(s)

EDR ID Number  
EPA ID Number

**AUTO CITY OF MANCHESTER INC (Continued)**

**1000324635**

Owner/Operator Indicator:	Owner
Owner/Operator Name:	PAUL G BLOUIN
Legal Status:	Private
Date Became Current:	1986-12-29 00:00:00.
Date Ended Current:	Not reported
Owner/Operator Address:	4 WEST BANK RD
Owner/Operator City,State,Zip:	HOOKSETT, NH 03106
Owner/Operator Telephone:	603-485-9303
Owner/Operator Telephone Ext:	Not reported
Owner/Operator Fax:	Not reported
Owner/Operator Email:	Not reported
Owner/Operator Indicator:	Operator
Owner/Operator Name:	PAUL G BLOUIN
Legal Status:	Private
Date Became Current:	1986-12-29 00:00:00.
Date Ended Current:	Not reported
Owner/Operator Address:	4 WEST BANK RD
Owner/Operator City,State,Zip:	HOOKSETT, NH 03106
Owner/Operator Telephone:	603-485-9303
Owner/Operator Telephone Ext:	Not reported
Owner/Operator Fax:	Not reported
Owner/Operator Email:	Not reported
Owner/Operator Indicator:	Owner
Owner/Operator Name:	PAUL G BLOUIN
Legal Status:	Private
Date Became Current:	1986-12-29 00:00:00.
Date Ended Current:	Not reported
Owner/Operator Address:	4 WEST BANK RD
Owner/Operator City,State,Zip:	HOOKSETT, NH 03106
Owner/Operator Telephone:	603-485-9303
Owner/Operator Telephone Ext:	Not reported
Owner/Operator Fax:	Not reported
Owner/Operator Email:	Not reported
Owner/Operator Indicator:	Owner
Owner/Operator Name:	PAUL G BLOUIN
Legal Status:	Private
Date Became Current:	1986-12-29 00:00:00.
Date Ended Current:	Not reported
Owner/Operator Address:	4 WEST BANK RD
Owner/Operator City,State,Zip:	HOOKSETT, NH 03106
Owner/Operator Telephone:	603-485-9303
Owner/Operator Telephone Ext:	Not reported
Owner/Operator Fax:	Not reported
Owner/Operator Email:	Not reported
Owner/Operator Indicator:	Owner
Owner/Operator Name:	OWNERNAME
Legal Status:	Private
Date Became Current:	Not reported
Date Ended Current:	Not reported
Owner/Operator Address:	OWNERSTREET
Owner/Operator City,State,Zip:	OWNERCITY, NH 99999
Owner/Operator Telephone:	603-555-1212
Owner/Operator Telephone Ext:	Not reported

Map ID  
Direction  
Distance  
Elevation

MAP FINDINGS

Site

Database(s)

EDR ID Number  
EPA ID Number

**AUTO CITY OF MANCHESTER INC (Continued)**

**1000324635**

Owner/Operator Fax:	Not reported
Owner/Operator Email:	Not reported
Owner/Operator Indicator:	Operator
Owner/Operator Name:	PAUL G BLOUIN
Legal Status:	Private
Date Became Current:	1986-12-29 00:00:00.
Date Ended Current:	Not reported
Owner/Operator Address:	4 WEST BANK RD
Owner/Operator City,State,Zip:	HOOKSETT, NH 03106
Owner/Operator Telephone:	603-485-9303
Owner/Operator Telephone Ext:	Not reported
Owner/Operator Fax:	Not reported
Owner/Operator Email:	Not reported
Owner/Operator Indicator:	Operator
Owner/Operator Name:	PAUL G BLOUIN
Legal Status:	Private
Date Became Current:	1986-12-29 00:00:00.
Date Ended Current:	Not reported
Owner/Operator Address:	4 WEST BANK RD
Owner/Operator City,State,Zip:	HOOKSETT, NH 03106
Owner/Operator Telephone:	603-485-9303
Owner/Operator Telephone Ext:	Not reported
Owner/Operator Fax:	Not reported
Owner/Operator Email:	Not reported
Owner/Operator Indicator:	Owner
Owner/Operator Name:	PAUL G BLOUIN
Legal Status:	Private
Date Became Current:	1986-12-29 00:00:00.
Date Ended Current:	Not reported
Owner/Operator Address:	4 WEST BANK RD
Owner/Operator City,State,Zip:	HOOKSETT, NH 03106
Owner/Operator Telephone:	603-485-9303
Owner/Operator Telephone Ext:	Not reported
Owner/Operator Fax:	Not reported
Owner/Operator Email:	Not reported
Owner/Operator Indicator:	Owner
Owner/Operator Name:	PAUL G BLOUIN
Legal Status:	Private
Date Became Current:	1986-12-29 00:00:00.
Date Ended Current:	Not reported
Owner/Operator Address:	4 WEST BANK RD
Owner/Operator City,State,Zip:	HOOKSETT, NH 03106
Owner/Operator Telephone:	603-485-9303
Owner/Operator Telephone Ext:	Not reported
Owner/Operator Fax:	Not reported
Owner/Operator Email:	Not reported
Owner/Operator Indicator:	Operator
Owner/Operator Name:	PAUL G BLOUIN
Legal Status:	Private
Date Became Current:	1986-12-29 00:00:00.
Date Ended Current:	Not reported
Owner/Operator Address:	4 WEST BANK RD

Map ID  
Direction  
Distance  
Elevation

MAP FINDINGS

Site

Database(s)

EDR ID Number  
EPA ID Number

**AUTO CITY OF MANCHESTER INC (Continued)**

**1000324635**

Owner/Operator City,State,Zip: HOOKSETT, NH 03106  
Owner/Operator Telephone: 603-485-9303  
Owner/Operator Telephone Ext: Not reported  
Owner/Operator Fax: Not reported  
Owner/Operator Email: Not reported

Owner/Operator Indicator: Owner  
Owner/Operator Name: PAUL G BLOUIN  
Legal Status: Private  
Date Became Current: 1986-12-29 00:00:00.  
Date Ended Current: Not reported  
Owner/Operator Address: 4 WEST BANK RD  
Owner/Operator City,State,Zip: HOOKSETT, NH 03106  
Owner/Operator Telephone: 603-485-9303  
Owner/Operator Telephone Ext: Not reported  
Owner/Operator Fax: Not reported  
Owner/Operator Email: Not reported

Owner/Operator Indicator: Owner  
Owner/Operator Name: PAUL G BLOUIN  
Legal Status: Private  
Date Became Current: 1986-12-29 00:00:00.  
Date Ended Current: Not reported  
Owner/Operator Address: 4 WEST BANK RD  
Owner/Operator City,State,Zip: HOOKSETT, NH 03106  
Owner/Operator Telephone: 603-485-9303  
Owner/Operator Telephone Ext: Not reported  
Owner/Operator Fax: Not reported  
Owner/Operator Email: Not reported

Historic Generators:

Receive Date: 2005-01-18 00:00:00.0  
Handler Name: AUTO CITY OF MANCHESTER  
Federal Waste Generator Description: Conditionally Exempt Small Quantity Generator  
State District Owner: Not reported  
Large Quantity Handler of Universal Waste: No  
Recognized Trader Importer: No  
Recognized Trader Exporter: No  
Spent Lead Acid Battery Importer: No  
Spent Lead Acid Battery Exporter: No  
Current Record: No  
Non Storage Recycler Activity: Not reported  
Electronic Manifest Broker: Not reported

Receive Date: 1984-10-09 00:00:00.0  
Handler Name: AUTO CITY OF MANCHESTER  
Federal Waste Generator Description: Small Quantity Generator  
State District Owner: Not reported  
Large Quantity Handler of Universal Waste: No  
Recognized Trader Importer: No  
Recognized Trader Exporter: No  
Spent Lead Acid Battery Importer: No  
Spent Lead Acid Battery Exporter: No  
Current Record: No  
Non Storage Recycler Activity: Not reported  
Electronic Manifest Broker: Not reported

Map ID  
Direction  
Distance  
Elevation

MAP FINDINGS

Site

Database(s)

EDR ID Number  
EPA ID Number

**AUTO CITY OF MANCHESTER INC (Continued)**

**1000324635**

Receive Date: 2008-05-15 00:00:00.0  
Handler Name: AUTO CITY OF MANCHESTER  
Federal Waste Generator Description: Conditionally Exempt Small Quantity Generator  
State District Owner: Not reported  
Large Quantity Handler of Universal Waste: No  
Recognized Trader Importer: No  
Recognized Trader Exporter: No  
Spent Lead Acid Battery Importer: No  
Spent Lead Acid Battery Exporter: No  
Current Record: No  
Non Storage Recycler Activity: Not reported  
Electronic Manifest Broker: Not reported

Receive Date: 2010-10-19 00:00:00.0  
Handler Name: AUTO CITY OF MANCHESTER  
Federal Waste Generator Description: Conditionally Exempt Small Quantity Generator  
State District Owner: Not reported  
Large Quantity Handler of Universal Waste: No  
Recognized Trader Importer: No  
Recognized Trader Exporter: No  
Spent Lead Acid Battery Importer: No  
Spent Lead Acid Battery Exporter: No  
Current Record: No  
Non Storage Recycler Activity: Not reported  
Electronic Manifest Broker: Not reported

Receive Date: 2010-10-19 00:00:00.0  
Handler Name: AUTO CITY OF MANCHESTER  
Federal Waste Generator Description: Conditionally Exempt Small Quantity Generator  
State District Owner: Not reported  
Large Quantity Handler of Universal Waste: No  
Recognized Trader Importer: No  
Recognized Trader Exporter: No  
Spent Lead Acid Battery Importer: No  
Spent Lead Acid Battery Exporter: No  
Current Record: No  
Non Storage Recycler Activity: Not reported  
Electronic Manifest Broker: Not reported

Receive Date: 2010-10-19 00:00:00.0  
Handler Name: AUTO CITY OF MANCHESTER  
Federal Waste Generator Description: Conditionally Exempt Small Quantity Generator  
State District Owner: Not reported  
Large Quantity Handler of Universal Waste: No  
Recognized Trader Importer: No  
Recognized Trader Exporter: No  
Spent Lead Acid Battery Importer: No  
Spent Lead Acid Battery Exporter: No  
Current Record: No  
Non Storage Recycler Activity: Not reported  
Electronic Manifest Broker: Not reported

Receive Date: 2013-11-22 00:00:00.0  
Handler Name: AUTO CITY OF MANCHESTER INC  
Federal Waste Generator Description: Conditionally Exempt Small Quantity Generator  
State District Owner: Not reported  
Large Quantity Handler of Universal Waste: No

Map ID  
Direction  
Distance  
Elevation

MAP FINDINGS

Site

Database(s)

EDR ID Number  
EPA ID Number

**AUTO CITY OF MANCHESTER INC (Continued)**

**1000324635**

Recognized Trader Importer: No  
Recognized Trader Exporter: No  
Spent Lead Acid Battery Importer: No  
Spent Lead Acid Battery Exporter: No  
Current Record: No  
Non Storage Recycler Activity: Not reported  
Electronic Manifest Broker: Not reported

Receive Date: 2019-12-19 00:00:00.0  
Handler Name: AUTO CITY OF MANCHESTER INC  
Federal Waste Generator Description: Conditionally Exempt Small Quantity Generator  
State District Owner: Not reported  
Large Quantity Handler of Universal Waste: No  
Recognized Trader Importer: No  
Recognized Trader Exporter: No  
Spent Lead Acid Battery Importer: No  
Spent Lead Acid Battery Exporter: No  
Current Record: Yes  
Non Storage Recycler Activity: Not reported  
Electronic Manifest Broker: Not reported

Receive Date: 2000-04-12 00:00:00.0  
Handler Name: AUTO CITY OF MANCHESTER  
Federal Waste Generator Description: Conditionally Exempt Small Quantity Generator  
State District Owner: Not reported  
Large Quantity Handler of Universal Waste: No  
Recognized Trader Importer: No  
Recognized Trader Exporter: No  
Spent Lead Acid Battery Importer: No  
Spent Lead Acid Battery Exporter: No  
Current Record: No  
Non Storage Recycler Activity: Not reported  
Electronic Manifest Broker: Not reported

List of NAICS Codes and Descriptions:

NAICS Code: 811121  
NAICS Description: AUTOMOTIVE BODY, PAINT, AND INTERIOR REPAIR AND MAINTENANCE

Facility Has Received Notices of Violations:

Violations: No Violations Found

Evaluation Action Summary:

Evaluations: No Evaluations Found

FINDS:

Registry ID: 110004091223

Click Here:

Environmental Interest/Information System:

RCRAInfo is a national information system that supports the Resource Conservation and Recovery Act (RCRA) program through the tracking of events and activities related to facilities that generate, transport, and treat, store, or dispose of hazardous waste. RCRAInfo allows RCRA program staff to track the notification, permit, compliance, and

Map ID  
 Direction  
 Distance  
 Elevation

MAP FINDINGS

Site

Database(s)

EDR ID Number  
 EPA ID Number

**AUTO CITY OF MANCHESTER INC (Continued)**

**1000324635**

corrective action activities required under RCRA.

[Click this hyperlink](#) while viewing on your computer to access additional FINDS: detail in the EDR Site Report.

**ECHO:**

Envid: 1000324635  
 Registry ID: 110004091223  
 DFR URL: <http://echo.epa.gov/detailed-facility-report?fid=110004091223>  
 Name: AUTO CITY OF MANCHESTER INC  
 Address: 90 S COMMERCIAL ST  
 City,State,Zip: MANCHESTER, NH 03101

**AH212  
 SE  
 1/8-1/4  
 0.172 mi.  
 909 ft.**

**SPECTRUM MONTHLY INC  
 26 QUEEN CITY AVE  
 MANCHESTER, NH 03101  
 Site 4 of 4 in cluster AH**

**RCRA NonGen / NLR**

**1000692745  
 NHD986473502**

**Relative:  
 Higher  
 Actual:  
 224 ft.**

RCRA NonGen / NLR:  
 Date Form Received by Agency: 2005-10-05 00:00:00.0  
 Handler Name: SPECTRUM MONTHLY INC  
 Handler Address: 26 QUEEN CITY AVE  
 Handler City,State,Zip: MANCHESTER, NH 03101  
 EPA ID: NHD986473502  
 Contact Name: BRIAN MIKOL  
 Contact Address: 26 QUEEN CITY AVE  
 Contact City,State,Zip: MANCHESTER, NH 03101  
 Contact Telephone: 603-627-0042  
 Contact Fax: Not reported  
 Contact Email: Not reported  
 Contact Title: Not reported  
 EPA Region: 01  
 Land Type: Private  
 Federal Waste Generator Description: Not a generator, verified  
 Non-Notifier: Not reported  
 Biennial Report Cycle: Not reported  
 Accessibility: Not reported  
 Active Site Indicator: Not reported  
 State District Owner: Not reported  
 State District: Not reported  
 Mailing Address: 26 QUEEN CITY AVE  
 Mailing City,State,Zip: MANCHESTER, NH 03101  
 Owner Name: BJM PROPERTIES  
 Owner Type: Private  
 Operator Name: Not reported  
 Operator Type: Not reported  
 Short-Term Generator Activity: No  
 Importer Activity: No  
 Mixed Waste Generator: No  
 Transporter Activity: No  
 Transfer Facility Activity: No  
 Recycler Activity with Storage: No  
 Small Quantity On-Site Burner Exemption: No  
 Smelting Melting and Refining Furnace Exemption: No  
 Underground Injection Control: No  
 Off-Site Waste Receipt: No  
 Universal Waste Indicator: No



Map ID  
 Direction  
 Distance  
 Elevation

MAP FINDINGS

Site

Database(s)

EDR ID Number  
 EPA ID Number

**SPECTRUM MONTHLY INC (Continued)**

**1000692745**

Universal Waste Destination Facility:	No
Federal Universal Waste:	No
Active Site Fed-Reg Treatment Storage and Disposal Facility:	Not reported
Active Site Converter Treatment storage and Disposal Facility:	Not reported
Active Site State-Reg Treatment Storage and Disposal Facility:	Not reported
Active Site State-Reg Handler:	---
Federal Facility Indicator:	Not reported
Hazardous Secondary Material Indicator:	NN
Sub-Part K Indicator:	Not reported
Commercial TSD Indicator:	No
Treatment Storage and Disposal Type:	Not reported
2018 GPRA Permit Baseline:	Not on the Baseline
2018 GPRA Renewals Baseline:	Not on the Baseline
Permit Renewals Workload Universe:	Not reported
Permit Workload Universe:	Not reported
Permit Progress Universe:	Not reported
Post-Closure Workload Universe:	Not reported
Closure Workload Universe:	Not reported
202 GPRA Corrective Action Baseline:	No
Corrective Action Workload Universe:	No
Subject to Corrective Action Universe:	No
Non-TSDs Where RCRA CA has Been Imposed Universe:	No
TSDs Potentially Subject to CA Under 3004 (u)/(v) Universe:	No
TSDs Only Subject to CA under Discretionary Auth Universe:	No
Corrective Action Priority Ranking:	No NCAPS ranking
Environmental Control Indicator:	No
Institutional Control Indicator:	No
Human Exposure Controls Indicator:	N/A
Groundwater Controls Indicator:	N/A
Operating TSDF Universe:	Not reported
Full Enforcement Universe:	Not reported
Significant Non-Complier Universe:	No
Unaddressed Significant Non-Complier Universe:	No
Addressed Significant Non-Complier Universe:	No
Significant Non-Complier With a Compliance Schedule Universe:	No
Financial Assurance Required:	Not reported
Handler Date of Last Change:	2006-09-06 00:00:00.0
Recognized Trader-Importer:	No
Recognized Trader-Exporter:	No
Importer of Spent Lead Acid Batteries:	No
Exporter of Spent Lead Acid Batteries:	No
Recycler Activity Without Storage:	Not reported
Manifest Broker:	Not reported
Sub-Part P Indicator:	No

Hazardous Waste Summary:

Waste Code:	D011
Waste Description:	SILVER

Handler - Owner Operator:

Owner/Operator Indicator:	Owner
Owner/Operator Name:	BJM PROPERTIES
Legal Status:	Private
Date Became Current:	2000-06-22 00:00:00.
Date Ended Current:	Not reported

Map ID  
Direction  
Distance  
Elevation

MAP FINDINGS

Site

Database(s)

EDR ID Number  
EPA ID Number

**SPECTRUM MONTHLY INC (Continued)**

**1000692745**

Owner/Operator Address: 31 BRIAR RD  
Owner/Operator City,State,Zip: BEDFORD, NH 03110  
Owner/Operator Telephone: 603-620-0491  
Owner/Operator Telephone Ext: Not reported  
Owner/Operator Fax: Not reported  
Owner/Operator Email: Not reported

Owner/Operator Indicator: Owner  
Owner/Operator Name: ROBERT BEACH  
Legal Status: Private  
Date Became Current: 2001-01-23 00:00:00.  
Date Ended Current: Not reported  
Owner/Operator Address: 26 QUEEN CITY AVE  
Owner/Operator City,State,Zip: MANCHESTER, NH 03101  
Owner/Operator Telephone: 603-627-0042  
Owner/Operator Telephone Ext: Not reported  
Owner/Operator Fax: Not reported  
Owner/Operator Email: Not reported

Owner/Operator Indicator: Owner  
Owner/Operator Name: RICHARD MAILHOT  
Legal Status: Private  
Date Became Current: Not reported  
Date Ended Current: Not reported  
Owner/Operator Address: 68 LAVISTA ST  
Owner/Operator City,State,Zip: MANCHESTER, NH 03103  
Owner/Operator Telephone: 603-669-9601  
Owner/Operator Telephone Ext: Not reported  
Owner/Operator Fax: Not reported  
Owner/Operator Email: Not reported

Owner/Operator Indicator: Owner  
Owner/Operator Name: BJM PROPERTIES  
Legal Status: Private  
Date Became Current: 2000-06-22 00:00:00.  
Date Ended Current: Not reported  
Owner/Operator Address: 31 BRIAR RD  
Owner/Operator City,State,Zip: BEDFORD, NH 03110  
Owner/Operator Telephone: 603-620-0491  
Owner/Operator Telephone Ext: Not reported  
Owner/Operator Fax: Not reported  
Owner/Operator Email: Not reported

Historic Generators:

Receive Date: 1999-03-06 00:00:00.0  
Handler Name: SPECTRUM MONTHLY INC  
Federal Waste Generator Description: Conditionally Exempt Small Quantity Generator  
State District Owner: Not reported  
Large Quantity Handler of Universal Waste: No  
Recognized Trader Importer: No  
Recognized Trader Exporter: No  
Spent Lead Acid Battery Importer: No  
Spent Lead Acid Battery Exporter: No  
Current Record: No  
Non Storage Recycler Activity: Not reported  
Electronic Manifest Broker: Not reported

Map ID  
Direction  
Distance  
Elevation

MAP FINDINGS

Site

Database(s)

EDR ID Number  
EPA ID Number

**SPECTRUM MONTHLY INC (Continued)**

**1000692745**

Receive Date: 2005-10-05 00:00:00.0  
Handler Name: SPECTRUM MONTHLY INC  
Federal Waste Generator Description: Not a generator, verified  
State District Owner: Not reported  
Large Quantity Handler of Universal Waste: No  
Recognized Trader Importer: No  
Recognized Trader Exporter: No  
Spent Lead Acid Battery Importer: No  
Spent Lead Acid Battery Exporter: No  
Current Record: Yes  
Non Storage Recycler Activity: Not reported  
Electronic Manifest Broker: Not reported

Receive Date: 1992-02-06 00:00:00.0  
Handler Name: SPECTRUM MONTHLY INC  
Federal Waste Generator Description: Conditionally Exempt Small Quantity Generator  
State District Owner: Not reported  
Large Quantity Handler of Universal Waste: No  
Recognized Trader Importer: No  
Recognized Trader Exporter: No  
Spent Lead Acid Battery Importer: No  
Spent Lead Acid Battery Exporter: No  
Current Record: No  
Non Storage Recycler Activity: Not reported  
Electronic Manifest Broker: Not reported

Receive Date: 2000-04-12 00:00:00.0  
Handler Name: SOUTHERN NH GLASS & MIRROR  
Federal Waste Generator Description: Conditionally Exempt Small Quantity Generator  
State District Owner: Not reported  
Large Quantity Handler of Universal Waste: No  
Recognized Trader Importer: No  
Recognized Trader Exporter: No  
Spent Lead Acid Battery Importer: No  
Spent Lead Acid Battery Exporter: No  
Current Record: No  
Non Storage Recycler Activity: Not reported  
Electronic Manifest Broker: Not reported

List of NAICS Codes and Descriptions:

NAICS Code: 811111  
NAICS Description: GENERAL AUTOMOTIVE REPAIR  
  
NAICS Code: 811122  
NAICS Description: AUTOMOTIVE GLASS REPLACEMENT SHOPS

Facility Has Received Notices of Violations:

Violations: No Violations Found

Evaluation Action Summary:

Evaluations: No Evaluations Found

Map ID  
Direction  
Distance  
Elevation

MAP FINDINGS

Site

Database(s)

EDR ID Number  
EPA ID Number

AM213  
SE  
1/8-1/4  
0.176 mi.  
927 ft.

BEVEYLINA LLC  
155 BAKER ST  
MANCHESTER, NH  
Site 1 of 2 in cluster AM

NH SHWS  
NH LUST  
NH UST  
U001556712  
N/A

Relative:  
Higher  
Actual:  
225 ft.

SHWS:  
Name: BEVEYLINA LLC  
Address: 155 BAKER ST  
City,State,Zip: MANCHESTER, NH  
Facility ID: 199403035  
Proj Type: HAZWASTE  
Project Manager: CLOSED  
Project Site Description: HAZARDOUS WASTE DISCHARGE PROJECT  
Expired Date: 06/21/1999

LUST:  
Name: BEVEYLINA LLC  
Address: 155 BAKER ST  
City,State,Zip: MANCHESTER, NH  
Facility ID: 199403035  
Project Type: LUST  
Project Manager: CLOSED  
Project Site Description: LEAKING UNDERGROUND STORAGE TANK PROJECT  
Expired Date: Not reported

UST:  
Name: BEVEYLINA LLC  
Address: 155 BAKER ST  
City: MANCHESTER  
Facility ID: 112373  
Facility Type: COMMERCIAL  
Site Number: 199403035  
Owner Name: BEVEYLINA LLC  
Owner Type: COMMERCIAL/RESIDENTIAL  
Owner Title: Not reported  
Owner Address: 155 BAKER ST  
Owner Address2: Not reported  
Owner City,St,Zip: MANCHESTER, NH 03103  
Manager Name: STANLEY G ZIEMBA  
Manager Title: Not reported

Tank ID: 1  
Status: INACTIVE  
Capacity (gal): 8400  
Temporary Closed Date: Not reported  
Tank Filled Removed: Not reported  
Compartment: NO  
Tank Diameter In Inches: Not reported  
Construction Material Comments: Not reported  
Meets Dec 22 2015 Deadline: Not reported  
Leak Line Detection: Not reported  
Leak Line Detection Installed Date: Not reported  
Leak Line Detection Test Pass Fail: Not reported  
Drop Tube Pass Fail: Not reported  
Drain Valve Replaced Date: Not reported  
Dry Beak Installed Date: Not reported  
Inv Monitor Review Date: Not reported

Map ID  
Direction  
Distance  
Elevation

MAP FINDINGS

Site

Database(s)

EDR ID Number  
EPA ID Number

**BEVEYLINA LLC (Continued)**

**U001556712**

Dispenser Pan: Not reported  
Overfill Length In Inches: Not reported  
Release Detection (RD) Tank Type: NONE LISTED  
RD Tank Type Installed Date: Not reported  
RD Tank Type Tested Date: Not reported  
RD Tank Type Test Pass Fail: Not reported  
RD Piping Type: NONE  
RD Piping Installed Date: Not reported  
RD Piping Tested Date: Not reported  
RD Piping Test Pass Fail: Not reported  
Corrosion Protection (CP) Tank: Not reported  
CP Tank Installed Date: Not reported  
CP Tank Tested Date: Not reported  
CP Tank Test Pass Fail: Not reported  
CP Piping: Not reported  
CP Piping Installed Date: Not reported  
CP Piping Tested Date: Not reported  
CP Piping Test Pass Fail: Not reported  
CP Fitting: Not reported  
CP Fitting Installed Date: Not reported  
CP Fitting Tested Date: Not reported  
CP Fitting Test Pass Fail: Not reported  
CP Log Date: Not reported  
Tank Tightness Test Pass Fail: PASS  
Piping Tightness Test Date: Not reported  
Piping Tightness Test Pass Fail: Not reported  
Piping Material Comments: Not reported  
Install Date: 01/01/1966  
Last Test: 06/10/1988  
Spill Installed: Not reported  
Overfill: Not reported  
Line Leak Detection: Not reported  
Permanent Closure: 12/15/1993  
Tank Material: STEEL - BARE/GALV  
Closure Date: 01/14/1994  
Tank Secondary: NO  
Product Stored: #4 HEATING OIL  
Overfill Type: Not reported  
Pipe Secondary: NO  
Pipe Material: FIBERGLASS  
Pipe System: Not reported

Tank ID: 2  
Status: INACTIVE  
Capacity (gal): 1000  
Temporary Closed Date: 03/01/1989  
Tank Filled Removed: Not reported  
Compartment: NO  
Tank Diameter In Inches: Not reported  
Construction Material Comments: Not reported  
Meets Dec 22 2015 Deadline: Not reported  
Leak Line Detection: Not reported  
Leak Line Detection Installed Date: Not reported  
Leak Line Detection Test Pass Fail: Not reported  
Drop Tube Pass Fail: Not reported  
Drain Valve Replaced Date: Not reported

Map ID  
Direction  
Distance  
Elevation

MAP FINDINGS

Site

Database(s)

EDR ID Number  
EPA ID Number

**BEVEYLINA LLC (Continued)**

**U001556712**

Dry Beak Installed Date: Not reported  
Inv Monitor Review Date: Not reported  
Dispenser Pan: Not reported  
Overfill Length In Inches: Not reported  
Release Detection (RD) Tank Type: NONE LISTED  
RD Tank Type Installed Date: Not reported  
RD Tank Type Tested Date: Not reported  
RD Tank Type Test Pass Fail: Not reported  
RD Piping Type: NONE  
RD Piping Installed Date: Not reported  
RD Piping Tested Date: Not reported  
RD Piping Test Pass Fail: Not reported  
Corrosion Protection (CP) Tank: Not reported  
CP Tank Installed Date: Not reported  
CP Tank Tested Date: Not reported  
CP Tank Test Pass Fail: Not reported  
CP Piping: Not reported  
CP Piping Installed Date: Not reported  
CP Piping Tested Date: Not reported  
CP Piping Test Pass Fail: Not reported  
CP Fitting: Not reported  
CP Fitting Installed Date: Not reported  
CP Fitting Tested Date: Not reported  
CP Fitting Test Pass Fail: Not reported  
CP Log Date: Not reported  
Tank Tightness Test Pass Fail: PASS  
Piping Tightness Test Date: Not reported  
Piping Tightness Test Pass Fail: Not reported  
Piping Material Comments: Not reported  
Install Date: 01/01/1961  
Last Test: 06/10/1988  
Spill Installed: Not reported  
Overfill: Not reported  
Line Leak Detection: Not reported  
Permanent Closure: 12/28/1993  
Tank Material: STEEL - BARE/GALV  
Closure Date: 01/14/1994  
Tank Secondary: NO  
Product Stored: GASOLINE  
Overfill Type: Not reported  
Pipe Secondary: NO  
Pipe Material: UNKNOWN  
Pipe System: Not reported

Tank ID: 3  
Status: ACTIVE  
Capacity (gal): 10000  
Temporary Closed Date: Not reported  
Tank Filled Removed: Not reported  
Compartment: NO  
Tank Diameter In Inches: 96  
Construction Material Comments: Not reported  
Meets Dec 22 2015 Deadline: YES  
Leak Line Detection: Not reported  
Leak Line Detection Installed Date: 04/13/2015  
Leak Line Detection Test Pass Fail: Not reported

Map ID  
 Direction  
 Distance  
 Elevation

MAP FINDINGS

Site

Database(s)

EDR ID Number  
 EPA ID Number

**BEVEYLINA LLC (Continued)**

**U001556712**

Drop Tube Pass Fail: PASS  
 Drain Valve Replaced Date: Not reported  
 Dry Beak Installed Date: Not reported  
 Inv Monitor Review Date: Not reported  
 Dispenser Pan: Not reported  
 Overfill Length In Inches: 16  
 Release Detection (RD) Tank Type: VEEDER ROOT  
 RD Tank Type Installed Date: 12/17/1993  
 RD Tank Type Tested Date: 04/23/2019  
 RD Tank Type Test Pass Fail: PASS  
 RD Piping Type: VEEDER ROOT  
 RD Piping Installed Date: 12/17/1993  
 RD Piping Tested Date: 04/16/2019  
 RD Piping Test Pass Fail: PASS  
 Corrosion Protection (CP) Tank: SACRAFICIAL ANODE  
 CP Tank Installed Date: Not reported  
 CP Tank Tested Date: 05/24/2018  
 CP Tank Test Pass Fail: PASS  
 CP Piping: Not reported  
 CP Piping Installed Date: Not reported  
 CP Piping Tested Date: Not reported  
 CP Piping Test Pass Fail: Not reported  
 CP Fitting: Not reported  
 CP Fitting Installed Date: Not reported  
 CP Fitting Tested Date: Not reported  
 CP Fitting Test Pass Fail: Not reported  
 CP Log Date: Not reported  
 Tank Tightness Test Pass Fail: Not reported  
 Piping Tightness Test Date: Not reported  
 Piping Tightness Test Pass Fail: Not reported  
 Piping Material Comments: PVC SLEEVE  
 Install Date: 12/17/1993  
 Last Test: Not reported  
 Spill Installed: Not reported  
 Overfill: 06/09/2005  
 Line Leak Detection: Not reported  
 Permanent Closure: Not reported  
 Tank Material: STEEL-CORR. PROT.  
 Closure Date: Not reported  
 Tank Secondary: YES  
 Product Stored: #2 HEATING OIL  
 Overfill Type: BALL FLOAT VENT VALVE  
 Pipe Secondary: YES  
 Pipe Material: COPPER  
 Pipe System: SUCTION: OLD CODE

**AM214**  
**SE**  
**1/8-1/4**  
**0.176 mi.**  
**927 ft.**

**THOMPSON BODYWORKS**  
**155 BAKER ST**  
**MANCHESTER, NH 03103**  
**Site 2 of 2 in cluster AM**

**RCRA NonGen / NLR 1004748518**  
**NHD155318926**

**Relative:**  
**Higher**  
**Actual:**  
**225 ft.**

RCRA NonGen / NLR:  
 Date Form Received by Agency: 2003-03-18 00:00:00.0  
 Handler Name: THOMPSON BODYWORKS  
 Handler Address: 155 BAKER ST  
 Handler City,State,Zip: MANCHESTER, NH 03103  
 EPA ID: NHD155318926

Map ID  
Direction  
Distance  
Elevation

MAP FINDINGS

Site

Database(s)

EDR ID Number  
EPA ID Number

**THOMPSON BODYWORKS (Continued)**

**1004748518**

Contact Name:	SCOTT THOMPSON
Contact Address:	155 BAKER ST
Contact City,State,Zip:	MANCHESTER, NH 03103
Contact Telephone:	603-666-0104
Contact Fax:	Not reported
Contact Email:	Not reported
Contact Title:	Not reported
EPA Region:	01
Land Type:	Private
Federal Waste Generator Description:	Not a generator, verified
Non-Notifier:	Not reported
Biennial Report Cycle:	Not reported
Accessibility:	Not reported
Active Site Indicator:	Not reported
State District Owner:	Not reported
State District:	Not reported
Mailing Address:	155 BAKER ST
Mailing City,State,Zip:	MANCHESTER, NH 03103
Owner Name:	Not reported
Owner Type:	Not reported
Operator Name:	Not reported
Operator Type:	Not reported
Short-Term Generator Activity:	No
Importer Activity:	No
Mixed Waste Generator:	No
Transporter Activity:	No
Transfer Facility Activity:	No
Recycler Activity with Storage:	No
Small Quantity On-Site Burner Exemption:	No
Smelting Melting and Refining Furnace Exemption:	No
Underground Injection Control:	No
Off-Site Waste Receipt:	No
Universal Waste Indicator:	No
Universal Waste Destination Facility:	No
Federal Universal Waste:	No
Active Site Fed-Reg Treatment Storage and Disposal Facility:	Not reported
Active Site Converter Treatment storage and Disposal Facility:	Not reported
Active Site State-Reg Treatment Storage and Disposal Facility:	Not reported
Active Site State-Reg Handler:	---
Federal Facility Indicator:	Not reported
Hazardous Secondary Material Indicator:	NN
Sub-Part K Indicator:	Not reported
Commercial TSD Indicator:	No
Treatment Storage and Disposal Type:	Not reported
2018 GPRA Permit Baseline:	Not on the Baseline
2018 GPRA Renewals Baseline:	Not on the Baseline
Permit Renewals Workload Universe:	Not reported
Permit Workload Universe:	Not reported
Permit Progress Universe:	Not reported
Post-Closure Workload Universe:	Not reported
Closure Workload Universe:	Not reported
202 GPRA Corrective Action Baseline:	No
Corrective Action Workload Universe:	No
Subject to Corrective Action Universe:	No
Non-TSDFs Where RCRA CA has Been Imposed Universe:	No
TSDFs Potentially Subject to CA Under 3004 (u)/(v) Universe:	No
TSDFs Only Subject to CA under Discretionary Auth Universe:	No



Map ID  
Direction  
Distance  
Elevation

MAP FINDINGS

Site

Database(s)

EDR ID Number  
EPA ID Number

**THOMPSON BODYWORKS (Continued)**

**1004748518**

Corrective Action Priority Ranking:	No NCAPS ranking
Environmental Control Indicator:	No
Institutional Control Indicator:	No
Human Exposure Controls Indicator:	N/A
Groundwater Controls Indicator:	N/A
Operating TSD Universe:	Not reported
Full Enforcement Universe:	Not reported
Significant Non-Complier Universe:	No
Unaddressed Significant Non-Complier Universe:	No
Addressed Significant Non-Complier Universe:	No
Significant Non-Complier With a Compliance Schedule Universe:	No
Financial Assurance Required:	Not reported
Handler Date of Last Change:	2005-10-20 00:00:00.0
Recognized Trader-Importer:	No
Recognized Trader-Exporter:	No
Importer of Spent Lead Acid Batteries:	No
Exporter of Spent Lead Acid Batteries:	No
Recycler Activity Without Storage:	Not reported
Manifest Broker:	Not reported
Sub-Part P Indicator:	No

**Hazardous Waste Summary:**

Waste Code: D001  
Waste Description: IGNITABLE WASTE

Waste Code: D006  
Waste Description: CADMIUM

Waste Code: D007  
Waste Description: CHROMIUM

Waste Code: D008  
Waste Description: LEAD

Waste Code: F003  
Waste Description: THE FOLLOWING SPENT NONHALOGENATED SOLVENTS: XYLENE, ACETONE, ETHYL ACETATE, ETHYL BENZENE, ETHYL ETHER, METHYL ISOBUTYL KETONE, N-BUTYL ALCOHOL, CYCLOHEXANONE, AND METHANOL; ALL SPENT SOLVENT MIXTURES/BLENDS CONTAINING, BEFORE USE, ONLY THE ABOVE SPENT NONHALOGENATED SOLVENTS; AND ALL SPENT SOLVENT MIXTURES/BLENDS CONTAINING, BEFORE USE, ONE OR MORE OF THE ABOVE NONHALOGENATED SOLVENTS, AND A TOTAL OF TEN PERCENT OR MORE (BY VOLUME) OF ONE OR MORE OF THOSE SOLVENTS LISTED IN F001, F002, F004, AND F005; AND STILL BOTTOMS FROM THE RECOVERY OF THESE SPENT SOLVENTS AND SPENT SOLVENT MIXTURES.

Waste Code: F005  
Waste Description: THE FOLLOWING SPENT NONHALOGENATED SOLVENTS: TOLUENE, METHYL ETHYL KETONE, CARBON DISULFIDE, ISOBUTANOL, PYRIDINE, BENZENE, 2-ETHOXYETHANOL, AND 2-NITROPROPANE; ALL SPENT SOLVENT MIXTURES/BLENDS CONTAINING, BEFORE USE, A TOTAL OF TEN PERCENT OR MORE (BY VOLUME) OF ONE OR MORE OF THE ABOVE NONHALOGENATED SOLVENTS OR THOSE SOLVENTS LISTED IN F001, F002, OR F004; AND STILL BOTTOMS FROM THE RECOVERY OF THESE SPENT SOLVENTS AND SPENT SOLVENT MIXTURES.

Map ID  
Direction  
Distance  
Elevation

MAP FINDINGS

Site

Database(s)

EDR ID Number  
EPA ID Number

**THOMPSON BODYWORKS (Continued)**

**1004748518**

Handler - Owner Operator:

Owner/Operator Indicator: Owner  
Owner/Operator Name: SCOTT THOMPSON  
Legal Status: Private  
Date Became Current: Not reported  
Date Ended Current: Not reported  
Owner/Operator Address: 120 SAMOS DR  
Owner/Operator City,State,Zip: GOFFSTOWN, NH 03045  
Owner/Operator Telephone: 603-623-4833  
Owner/Operator Telephone Ext: Not reported  
Owner/Operator Fax: Not reported  
Owner/Operator Email: Not reported

Owner/Operator Indicator: Owner  
Owner/Operator Name: PAUL CARON  
Legal Status: Private  
Date Became Current: Not reported  
Date Ended Current: Not reported  
Owner/Operator Address: 51 CARON ST  
Owner/Operator City,State,Zip: MANCHESTER, NH 03103  
Owner/Operator Telephone: 603-669-1902  
Owner/Operator Telephone Ext: Not reported  
Owner/Operator Fax: Not reported  
Owner/Operator Email: Not reported

Owner/Operator Indicator: Owner  
Owner/Operator Name: SCOTT THOMPSON  
Legal Status: Private  
Date Became Current: Not reported  
Date Ended Current: Not reported  
Owner/Operator Address: 120 SAMOS DR  
Owner/Operator City,State,Zip: GOFFSTOWN, NH 03045  
Owner/Operator Telephone: 603-623-4833  
Owner/Operator Telephone Ext: Not reported  
Owner/Operator Fax: Not reported  
Owner/Operator Email: Not reported

Owner/Operator Indicator: Owner  
Owner/Operator Name: PAUL CARON  
Legal Status: Private  
Date Became Current: Not reported  
Date Ended Current: Not reported  
Owner/Operator Address: 51 CARON ST  
Owner/Operator City,State,Zip: MANCHESTER, NH 03103  
Owner/Operator Telephone: 603-669-1902  
Owner/Operator Telephone Ext: Not reported  
Owner/Operator Fax: Not reported  
Owner/Operator Email: Not reported

Historic Generators:

Receive Date: 2003-03-18 00:00:00.0  
Handler Name: THOMPSON BODYWORKS  
Federal Waste Generator Description: Not a generator, verified  
State District Owner: Not reported  
Large Quantity Handler of Universal Waste: No  
Recognized Trader Importer: No

Map ID  
 Direction  
 Distance  
 Elevation

MAP FINDINGS

Site

Database(s)

EDR ID Number  
 EPA ID Number

**THOMPSON BODYWORKS (Continued)**

**1004748518**

Recognized Trader Exporter: No  
 Spent Lead Acid Battery Importer: No  
 Spent Lead Acid Battery Exporter: No  
 Current Record: No  
 Non Storage Recycler Activity: Not reported  
 Electronic Manifest Broker: Not reported

Receive Date: 2003-03-18 00:00:00.0  
 Handler Name: THOMPSON BODYWORKS  
 Federal Waste Generator Description: Not a generator, verified  
 State District Owner: Not reported  
 Large Quantity Handler of Universal Waste: No  
 Recognized Trader Importer: No  
 Recognized Trader Exporter: No  
 Spent Lead Acid Battery Importer: No  
 Spent Lead Acid Battery Exporter: No  
 Current Record: Yes  
 Non Storage Recycler Activity: Not reported  
 Electronic Manifest Broker: Not reported

Receive Date: 1993-07-29 00:00:00.0  
 Handler Name: THOMPSON BODYWORKS  
 Federal Waste Generator Description: Not a generator, verified  
 State District Owner: Not reported  
 Large Quantity Handler of Universal Waste: No  
 Recognized Trader Importer: No  
 Recognized Trader Exporter: No  
 Spent Lead Acid Battery Importer: No  
 Spent Lead Acid Battery Exporter: No  
 Current Record: No  
 Non Storage Recycler Activity: Not reported  
 Electronic Manifest Broker: Not reported

List of NAICS Codes and Descriptions:  
 NAICS Codes: No NAICS Codes Found

Facility Has Received Notices of Violations:  
 Violations: No Violations Found

Evaluation Action Summary:  
 Evaluations: No Evaluations Found

**AK215**  
**ESE**  
**1/8-1/4**  
**0.181 mi.**  
**955 ft.**

**MANCHESTER ENGINE REBUILDERS INC**  
**290 CLAY ST**  
**MANCHESTER, NH 03103**  
**Site 2 of 5 in cluster AK**

**RCRA NonGen / NLR** **1000170548**  
**RI MANIFEST** **NHD982750135**

**Relative:**  
**Higher**  
**Actual:**  
**234 ft.**

RCRA NonGen / NLR:  
 Date Form Received by Agency: 2014-05-29 00:00:00.0  
 Handler Name: MANCHESTER ENGINE REBUILDERS INC  
 Handler Address: 290 CLAY ST  
 Handler City,State,Zip: MANCHESTER, NH 03103  
 EPA ID: NHD982750135  
 Contact Name: GARY POULIN

Map ID  
Direction  
Distance  
Elevation

MAP FINDINGS

Site

Database(s)

EDR ID Number  
EPA ID Number

**MANCHESTER ENGINE REBUILDERS INC (Continued)**

**1000170548**

Contact Address:	Not reported
Contact City,State,Zip:	Not reported
Contact Telephone:	603-669-2843
Contact Fax:	Not reported
Contact Email:	Not reported
Contact Title:	Not reported
EPA Region:	01
Land Type:	Private
Federal Waste Generator Description:	Not a generator, verified
Non-Notifier:	Not reported
Biennial Report Cycle:	Not reported
Accessibility:	Not reported
Active Site Indicator:	Not reported
State District Owner:	Not reported
State District:	Not reported
Mailing Address:	290 CLAY ST
Mailing City,State,Zip:	MANCHESTER, NH 03103
Owner Name:	GARY L POULIN
Owner Type:	Private
Operator Name:	GARY L POULIN
Operator Type:	Private
Short-Term Generator Activity:	No
Importer Activity:	No
Mixed Waste Generator:	No
Transporter Activity:	No
Transfer Facility Activity:	No
Recycler Activity with Storage:	No
Small Quantity On-Site Burner Exemption:	No
Smelting Melting and Refining Furnace Exemption:	No
Underground Injection Control:	No
Off-Site Waste Receipt:	No
Universal Waste Indicator:	No
Universal Waste Destination Facility:	No
Federal Universal Waste:	No
Active Site Fed-Reg Treatment Storage and Disposal Facility:	Not reported
Active Site Converter Treatment storage and Disposal Facility:	Not reported
Active Site State-Reg Treatment Storage and Disposal Facility:	Not reported
Active Site State-Reg Handler:	---
Federal Facility Indicator:	Not reported
Hazardous Secondary Material Indicator:	NN
Sub-Part K Indicator:	Not reported
Commercial TSD Indicator:	No
Treatment Storage and Disposal Type:	Not reported
2018 GPRC Permit Baseline:	Not on the Baseline
2018 GPRC Renewals Baseline:	Not on the Baseline
Permit Renewals Workload Universe:	Not reported
Permit Workload Universe:	Not reported
Permit Progress Universe:	Not reported
Post-Closure Workload Universe:	Not reported
Closure Workload Universe:	Not reported
202 GPRC Corrective Action Baseline:	No
Corrective Action Workload Universe:	No
Subject to Corrective Action Universe:	No
Non-TSDs Where RCRA CA has Been Imposed Universe:	No
TSDs Potentially Subject to CA Under 3004 (u)/(v) Universe:	No
TSDs Only Subject to CA under Discretionary Auth Universe:	No
Corrective Action Priority Ranking:	No NCAPS ranking

Map ID  
Direction  
Distance  
Elevation

MAP FINDINGS

Site

Database(s)

EDR ID Number  
EPA ID Number

**MANCHESTER ENGINE REBUILDERS INC (Continued)**

**1000170548**

Environmental Control Indicator:	No
Institutional Control Indicator:	No
Human Exposure Controls Indicator:	N/A
Groundwater Controls Indicator:	N/A
Operating TSDU Universe:	Not reported
Full Enforcement Universe:	Not reported
Significant Non-Complier Universe:	No
Unaddressed Significant Non-Complier Universe:	No
Addressed Significant Non-Complier Universe:	No
Significant Non-Complier With a Compliance Schedule Universe:	No
Financial Assurance Required:	Not reported
Handler Date of Last Change:	2015-01-09 15:58:13.0
Recognized Trader-Importer:	No
Recognized Trader-Exporter:	No
Importer of Spent Lead Acid Batteries:	No
Exporter of Spent Lead Acid Batteries:	No
Recycler Activity Without Storage:	Not reported
Manifest Broker:	Not reported
Sub-Part P Indicator:	No

Biennial: List of Years

Year: 2003

[Click Here for Biennial Reporting System Data:](#)

Hazardous Waste Summary:

Waste Code: D001  
Waste Description: IGNITABLE WASTE

Waste Code: D008  
Waste Description: LEAD

Handler - Owner Operator:

Owner/Operator Indicator:	Operator
Owner/Operator Name:	GARY L POULIN
Legal Status:	Private
Date Became Current:	1980-01-01 00:00:00.
Date Ended Current:	Not reported
Owner/Operator Address:	290 CLAY ST
Owner/Operator City,State,Zip:	MANCHESTER, NH 03103
Owner/Operator Telephone:	603-669-2848
Owner/Operator Telephone Ext:	Not reported
Owner/Operator Fax:	Not reported
Owner/Operator Email:	Not reported

Owner/Operator Indicator:	Operator
Owner/Operator Name:	GARY L POULIN
Legal Status:	Private
Date Became Current:	1980-01-01 00:00:00.
Date Ended Current:	Not reported
Owner/Operator Address:	290 CLAY ST
Owner/Operator City,State,Zip:	MANCHESTER, NH 03103
Owner/Operator Telephone:	603-483-2058
Owner/Operator Telephone Ext:	Not reported
Owner/Operator Fax:	Not reported
Owner/Operator Email:	Not reported

Map ID  
Direction  
Distance  
Elevation

MAP FINDINGS

Site

Database(s)

EDR ID Number  
EPA ID Number

**MANCHESTER ENGINE REBUILDERS INC (Continued)**

**1000170548**

Owner/Operator Indicator: Operator  
Owner/Operator Name: GARY L POULIN  
Legal Status: Private  
Date Became Current: 1980-01-01 00:00:00.  
Date Ended Current: Not reported  
Owner/Operator Address: 290 CLAY ST  
Owner/Operator City,State,Zip: MANCHESTER, NH 03103  
Owner/Operator Telephone: 603-669-2848  
Owner/Operator Telephone Ext: Not reported  
Owner/Operator Fax: Not reported  
Owner/Operator Email: Not reported

Owner/Operator Indicator: Operator  
Owner/Operator Name: GARY L POULIN  
Legal Status: Private  
Date Became Current: 1980-01-01 00:00:00.  
Date Ended Current: Not reported  
Owner/Operator Address: 290 CLAY ST  
Owner/Operator City,State,Zip: MANCHESTER, NH 03103  
Owner/Operator Telephone: 603-483-2058  
Owner/Operator Telephone Ext: Not reported  
Owner/Operator Fax: Not reported  
Owner/Operator Email: Not reported

Owner/Operator Indicator: Owner  
Owner/Operator Name: GARY L POULIN  
Legal Status: Private  
Date Became Current: 1980-01-01 00:00:00.  
Date Ended Current: Not reported  
Owner/Operator Address: 290 CLAY ST  
Owner/Operator City,State,Zip: MANCHESTER, NH 03103  
Owner/Operator Telephone: 603-669-2843  
Owner/Operator Telephone Ext: Not reported  
Owner/Operator Fax: Not reported  
Owner/Operator Email: Not reported

Owner/Operator Indicator: Owner  
Owner/Operator Name: GARY L POULIN  
Legal Status: Private  
Date Became Current: 1980-01-01 00:00:00.  
Date Ended Current: Not reported  
Owner/Operator Address: 290 CLAY ST  
Owner/Operator City,State,Zip: MANCHESTER, NH 03103  
Owner/Operator Telephone: 603-483-2058  
Owner/Operator Telephone Ext: Not reported  
Owner/Operator Fax: Not reported  
Owner/Operator Email: Not reported

Owner/Operator Indicator: Operator  
Owner/Operator Name: GARY L POULIN  
Legal Status: Private  
Date Became Current: 1980-01-01 00:00:00.  
Date Ended Current: Not reported  
Owner/Operator Address: 290 CLAY ST  
Owner/Operator City,State,Zip: MANCHESTER, NH 03103  
Owner/Operator Telephone: 603-483-2058  
Owner/Operator Telephone Ext: Not reported

Map ID  
Direction  
Distance  
Elevation

MAP FINDINGS

Site

Database(s)

EDR ID Number  
EPA ID Number

**MANCHESTER ENGINE REBUILDERS INC (Continued)**

**1000170548**

Owner/Operator Fax:	Not reported
Owner/Operator Email:	Not reported
Owner/Operator Indicator:	Operator
Owner/Operator Name:	GARY L POULIN
Legal Status:	Private
Date Became Current:	1980-01-01 00:00:00.
Date Ended Current:	Not reported
Owner/Operator Address:	290 CLAY ST
Owner/Operator City,State,Zip:	MANCHESTER, NH 03103
Owner/Operator Telephone:	603-483-2058
Owner/Operator Telephone Ext:	Not reported
Owner/Operator Fax:	Not reported
Owner/Operator Email:	Not reported
Owner/Operator Indicator:	Owner
Owner/Operator Name:	GARY L POULIN
Legal Status:	Private
Date Became Current:	1980-01-01 00:00:00.
Date Ended Current:	Not reported
Owner/Operator Address:	290 CLAY ST
Owner/Operator City,State,Zip:	MANCHESTER, NH 03103
Owner/Operator Telephone:	603-669-2843
Owner/Operator Telephone Ext:	Not reported
Owner/Operator Fax:	Not reported
Owner/Operator Email:	Not reported
Owner/Operator Indicator:	Operator
Owner/Operator Name:	GARY L POULIN
Legal Status:	Private
Date Became Current:	1980-01-01 00:00:00.
Date Ended Current:	Not reported
Owner/Operator Address:	290 CLAY ST
Owner/Operator City,State,Zip:	MANCHESTER, NH 03103
Owner/Operator Telephone:	Not reported
Owner/Operator Telephone Ext:	Not reported
Owner/Operator Fax:	Not reported
Owner/Operator Email:	Not reported
Owner/Operator Indicator:	Owner
Owner/Operator Name:	GARY L POULIN
Legal Status:	Private
Date Became Current:	1980-01-01 00:00:00.
Date Ended Current:	Not reported
Owner/Operator Address:	290 CLAY ST
Owner/Operator City,State,Zip:	MANCHESTER, NH 03103
Owner/Operator Telephone:	603-483-2058
Owner/Operator Telephone Ext:	Not reported
Owner/Operator Fax:	Not reported
Owner/Operator Email:	Not reported
Owner/Operator Indicator:	Owner
Owner/Operator Name:	GARY L POULIN
Legal Status:	Private
Date Became Current:	1980-01-01 00:00:00.
Date Ended Current:	Not reported
Owner/Operator Address:	290 CLAY ST

Map ID  
Direction  
Distance  
Elevation

MAP FINDINGS

Site

Database(s)

EDR ID Number  
EPA ID Number

**MANCHESTER ENGINE REBUILDERS INC (Continued)**

**1000170548**

Owner/Operator City,State,Zip: MANCHESTER, NH 03103  
Owner/Operator Telephone: Not reported  
Owner/Operator Telephone Ext: Not reported  
Owner/Operator Fax: Not reported  
Owner/Operator Email: Not reported

Owner/Operator Indicator: Owner  
Owner/Operator Name: GARY L POULIN  
Legal Status: Private  
Date Became Current: 1980-01-01 00:00:00.  
Date Ended Current: Not reported  
Owner/Operator Address: 290 CLAY ST  
Owner/Operator City,State,Zip: MANCHESTER, NH 03103  
Owner/Operator Telephone: 603-483-2058  
Owner/Operator Telephone Ext: Not reported  
Owner/Operator Fax: Not reported  
Owner/Operator Email: Not reported

Owner/Operator Indicator: Owner  
Owner/Operator Name: ANDREW POULIN & RAOUL DANJOU  
Legal Status: Private  
Date Became Current: Not reported  
Date Ended Current: Not reported  
Owner/Operator Address: OWNERSTREET  
Owner/Operator City,State,Zip: OWNERCITY, NH 99999  
Owner/Operator Telephone: 603-555-1212  
Owner/Operator Telephone Ext: Not reported  
Owner/Operator Fax: Not reported  
Owner/Operator Email: Not reported

Owner/Operator Indicator: Owner  
Owner/Operator Name: GARY L POULIN  
Legal Status: Private  
Date Became Current: 1980-01-01 00:00:00.  
Date Ended Current: Not reported  
Owner/Operator Address: 290 CLAY ST  
Owner/Operator City,State,Zip: MANCHESTER, NH 03103  
Owner/Operator Telephone: 603-483-2058  
Owner/Operator Telephone Ext: Not reported  
Owner/Operator Fax: Not reported  
Owner/Operator Email: Not reported

Historic Generators:

Receive Date: 2004-03-10 00:00:00.0  
Handler Name: MANCHESTER ENG REBUILDERS INC  
Federal Waste Generator Description: Conditionally Exempt Small Quantity Generator  
State District Owner: Not reported  
Large Quantity Handler of Universal Waste: No  
Recognized Trader Importer: No  
Recognized Trader Exporter: No  
Spent Lead Acid Battery Importer: No  
Spent Lead Acid Battery Exporter: No  
Current Record: No  
Non Storage Recycler Activity: Not reported  
Electronic Manifest Broker: Not reported

Receive Date: 2004-11-24 00:00:00.0



Map ID  
Direction  
Distance  
Elevation

MAP FINDINGS

Site

Database(s)

EDR ID Number  
EPA ID Number

**MANCHESTER ENGINE REBUILDERS INC (Continued)**

**1000170548**

Handler Name: MANCHESTER ENG REBUILDERS INC  
Federal Waste Generator Description: Conditionally Exempt Small Quantity Generator  
State District Owner: Not reported  
Large Quantity Handler of Universal Waste: No  
Recognized Trader Importer: No  
Recognized Trader Exporter: No  
Spent Lead Acid Battery Importer: No  
Spent Lead Acid Battery Exporter: No  
Current Record: No  
Non Storage Recycler Activity: Not reported  
Electronic Manifest Broker: Not reported

Receive Date: 2009-08-14 00:00:00.0  
Handler Name: MANCHESTER ENGINE REBUILDERS INC  
Federal Waste Generator Description: Conditionally Exempt Small Quantity Generator  
State District Owner: Not reported  
Large Quantity Handler of Universal Waste: No  
Recognized Trader Importer: No  
Recognized Trader Exporter: No  
Spent Lead Acid Battery Importer: No  
Spent Lead Acid Battery Exporter: No  
Current Record: No  
Non Storage Recycler Activity: Not reported  
Electronic Manifest Broker: Not reported

Receive Date: 2009-08-14 00:00:00.0  
Handler Name: MANCHESTER ENGINE REBUILDERS INC  
Federal Waste Generator Description: Conditionally Exempt Small Quantity Generator  
State District Owner: Not reported  
Large Quantity Handler of Universal Waste: No  
Recognized Trader Importer: No  
Recognized Trader Exporter: No  
Spent Lead Acid Battery Importer: No  
Spent Lead Acid Battery Exporter: No  
Current Record: No  
Non Storage Recycler Activity: Not reported  
Electronic Manifest Broker: Not reported

Receive Date: 2014-05-29 00:00:00.0  
Handler Name: MANCHESTER ENGINE REBUILDERS INC  
Federal Waste Generator Description: Not a generator, verified  
State District Owner: Not reported  
Large Quantity Handler of Universal Waste: No  
Recognized Trader Importer: No  
Recognized Trader Exporter: No  
Spent Lead Acid Battery Importer: No  
Spent Lead Acid Battery Exporter: No  
Current Record: Yes  
Non Storage Recycler Activity: Not reported  
Electronic Manifest Broker: Not reported

Receive Date: 1988-11-24 00:00:00.0  
Handler Name: MANCHESTER ENGINE REBUILDERS INC  
Federal Waste Generator Description: Small Quantity Generator  
State District Owner: Not reported  
Large Quantity Handler of Universal Waste: No  
Recognized Trader Importer: No

Map ID  
Direction  
Distance  
Elevation

MAP FINDINGS

Site

Database(s)

EDR ID Number  
EPA ID Number

**MANCHESTER ENGINE REBUILDERS INC (Continued)**

**1000170548**

Recognized Trader Exporter: No  
Spent Lead Acid Battery Importer: No  
Spent Lead Acid Battery Exporter: No  
Current Record: No  
Non Storage Recycler Activity: Not reported  
Electronic Manifest Broker: Not reported

Receive Date: 2007-10-11 00:00:00.0  
Handler Name: MANCHESTER ENGINE REBUILDERS INC  
Federal Waste Generator Description: Conditionally Exempt Small Quantity Generator  
State District Owner: Not reported  
Large Quantity Handler of Universal Waste: No  
Recognized Trader Importer: No  
Recognized Trader Exporter: No  
Spent Lead Acid Battery Importer: No  
Spent Lead Acid Battery Exporter: No  
Current Record: No  
Non Storage Recycler Activity: Not reported  
Electronic Manifest Broker: Not reported

Receive Date: 2010-12-07 00:00:00.0  
Handler Name: MANCHESTER ENGINE REBUILDERS INC  
Federal Waste Generator Description: Conditionally Exempt Small Quantity Generator  
State District Owner: Not reported  
Large Quantity Handler of Universal Waste: No  
Recognized Trader Importer: No  
Recognized Trader Exporter: No  
Spent Lead Acid Battery Importer: No  
Spent Lead Acid Battery Exporter: No  
Current Record: No  
Non Storage Recycler Activity: Not reported  
Electronic Manifest Broker: Not reported

Receive Date: 2000-04-12 00:00:00.0  
Handler Name: MANCHESTER ENG REBUILDERS INC  
Federal Waste Generator Description: Conditionally Exempt Small Quantity Generator  
State District Owner: Not reported  
Large Quantity Handler of Universal Waste: No  
Recognized Trader Importer: No  
Recognized Trader Exporter: No  
Spent Lead Acid Battery Importer: No  
Spent Lead Acid Battery Exporter: No  
Current Record: No  
Non Storage Recycler Activity: Not reported  
Electronic Manifest Broker: Not reported

List of NAICS Codes and Descriptions:

NAICS Code: 42331  
NAICS Description: LUMBER, PLYWOOD, MILLWORK, AND WOOD PANEL MERCHANT WHOLESALERS

Facility Has Received Notices of Violations:

Violations: No Violations Found

Evaluation Action Summary:

Evaluations: No Evaluations Found

Map ID  
Direction  
Distance  
Elevation

MAP FINDINGS

Site

Database(s)

EDR ID Number  
EPA ID Number

**MANCHESTER ENGINE REBUILDERS INC (Continued)**

**1000170548**

RI MANIFEST:

Name: MANCHESTER ENGINE REBUILD  
Address: 290 CLAY ST  
City,State,Zip: MANCHESTER, NH 03103  
EPA Id: NHD982750135  
GEN Cert Date: 6/28/1999  
Manifest Document Number: RIG0146754  
Waste Description: NAP PET  
TSDf Id: RID084802842  
TSDf Name: CHEM PAK CORP  
Qty: 8  
WT/Vol Units: G  
TSDf Date: Not reported  
Transporter 2 Id: Not reported  
Item Number: 1  
Transporter 2 Name: Not reported  
Transporter Name 2: CYCLE SOLVE  
Transporter EPAID: RID982194987  
Transporter Receipt Date: Not reported  
Number Of Containers: 0  
Container Type: Not reported  
Waste Code1: D001  
Waste Code2: Not reported  
Waste Code3: Not reported  
Waste Code4: Not reported  
Waste Code5: Not reported  
Waste Code6: Not reported  
Fee Exempt Code: Not reported  
Comment: Not reported  
Transporter Name 2: Not reported  
Company Permit Number: Not reported  
Year: Not reported  
Quarter: Not reported  
Transporter Contact Name: Not reported  
Transporter Contact Email: Not reported  
Filing Date: Not reported  
Total Fee: Not reported  
Billing Name: Not reported  
Paid Date: Not reported  
Paid Time: Not reported  
Facility Receipt Date: Not reported  
Fee: Not reported  
Manifest Created Date: Not reported  
Manifest Updated Date: Not reported

RI MANIFEST:

Transporter Receipt Date: 1/14/2003  
Number Of Containers: 0  
Container Type: Not reported  
Waste Code1: D001, ,  
Waste Code2: Not reported  
Waste Code3: Not reported  
Waste Code4: Not reported  
Waste Code5: Not reported  
Waste Code6: Not reported  
Comment: Not reported  
Fee Exempt Code: 4

Map ID  
Direction  
Distance  
Elevation

MAP FINDINGS

Site

Database(s)

EDR ID Number  
EPA ID Number

**MANCHESTER ENGINE REBUILDERS INC (Continued)**

**1000170548**

TSDf Name:	Chem-Pak Corporation
TSDf Id:	RID084802842
Transporter Name 2:	Not reported
Company Permit Number:	Not reported
Year:	Not reported
EPA ID:	NHD982750135
Manifest Docket Number:	RIG0206829
Quarter:	Not reported
Waste Description:	WASTE COMBUSTIBLE LIQUID N.O.S.
Transporter Contact Name:	Not reported
Quantity:	7
Transporter Contact Email:	Not reported
WT/Vol Units:	G
Filing Date:	Not reported
Total Fee:	Not reported
Item Number:	a
Transporter Name:	CYCLE SOLVE CORPORATION
Billing Name:	Not reported
Transporter EPA ID:	RID982194987
Date Paid:	Not reported
Time Paid:	Not reported
GEN Cert Date:	1/14/2003
Facility Receipt Date:	Not reported
Fee:	Not reported
Transporter 2 Receipt Date:	Not reported
Manifest Created Date:	Not reported
TSDf Receipt Date:	1/14/2003
Transporter 2 ID:	Not reported
Manifest Updated Date:	Not reported
Transporter Receipt Date:	1/14/2003
Number Of Containers:	0
Container Type:	Not reported
Waste Code1:	D001, ,
Waste Code2:	Not reported
Waste Code3:	Not reported
Waste Code4:	Not reported
Waste Code5:	Not reported
Waste Code6:	Not reported
Comment:	Not reported
Fee Exempt Code:	4
TSDf Name:	Chem-Pak Corporation
TSDf Id:	RID084802842
Transporter Name 2:	Not reported
Company Permit Number:	Not reported
Year:	Not reported
EPA ID:	NHD982750135
Manifest Docket Number:	RIG0206829
Quarter:	Not reported
Waste Description:	WASTE COMBUSTIBLE LIQUID N.O.S.
Transporter Contact Name:	Not reported
Quantity:	7
Transporter Contact Email:	Not reported
WT/Vol Units:	G
Filing Date:	Not reported
Total Fee:	Not reported
Item Number:	a

Map ID  
Direction  
Distance  
Elevation

MAP FINDINGS

Site

Database(s)

EDR ID Number  
EPA ID Number

**MANCHESTER ENGINE REBUILDERS INC (Continued)**

**1000170548**

Transporter Name:	CYCLE SOLVE CORPORATION
Billing Name:	Not reported
Transporter EPA ID:	RID982194987
Date Paid:	Not reported
Time Paid:	Not reported
GEN Cert Date:	1/14/2003
Facility Receipt Date:	Not reported
Fee:	Not reported
Transporter 2 Receipt Date:	Not reported
Manifest Created Date:	Not reported
TSDf Receipt Date:	1/14/2003
Transporter 2 ID:	Not reported
Manifest Updated Date:	Not reported
Transporter Receipt Date:	Not reported
Number Of Containers:	0
Container Type:	Not reported
Waste Code1:	D001
Waste Code2:	Not reported
Waste Code3:	Not reported
Waste Code4:	Not reported
Waste Code5:	Not reported
Waste Code6:	Not reported
Comment:	Not reported
Fee Exempt Code:	Not reported
TSDf Name:	Chem-Pak Corporation
TSDf Id:	RID084802842
Transporter Name 2:	Not reported
Company Permit Number:	Not reported
Year:	Not reported
EPA ID:	NHD982750135
Manifest Docket Number:	RIG0196253
Quarter:	Not reported
Waste Description:	HAZARDOUS WASTE SOLID N.O.S.
Transporter Contact Name:	Not reported
Quantity:	55
Transporter Contact Email:	Not reported
WT/Vol Units:	P
Filing Date:	Not reported
Total Fee:	Not reported
Item Number:	11594
Transporter Name:	CYCLE SOLVE CORPORATION
Billing Name:	Not reported
Transporter EPA ID:	RID982194987
Date Paid:	Not reported
Time Paid:	Not reported
GEN Cert Date:	5/16/2002
Facility Receipt Date:	Not reported
Fee:	Not reported
Transporter 2 Receipt Date:	Not reported
Manifest Created Date:	Not reported
TSDf Receipt Date:	Not reported
Transporter 2 ID:	Not reported
Manifest Updated Date:	Not reported
Transporter Receipt Date:	Not reported
Number Of Containers:	0

Map ID  
Direction  
Distance  
Elevation

MAP FINDINGS

Site

Database(s)

EDR ID Number  
EPA ID Number

**MANCHESTER ENGINE REBUILDERS INC (Continued)**

**1000170548**

Container Type:	Not reported
Waste Code1:	D001
Waste Code2:	Not reported
Waste Code3:	Not reported
Waste Code4:	Not reported
Waste Code5:	Not reported
Waste Code6:	Not reported
Comment:	Not reported
Fee Exempt Code:	Not reported
TSDf Name:	Chem-Pak Corporation
TSDf Id:	RID084802842
Transporter Name 2:	Not reported
Company Permit Number:	Not reported
Year:	Not reported
EPA ID:	NHD982750135
Manifest Docket Number:	RIG0196253
Quarter:	Not reported
Waste Description:	WASTE COMBUSTIBLE LIQUID N.O.S.
Transporter Contact Name:	Not reported
Quantity:	275
Transporter Contact Email:	Not reported
WT/Vol Units:	G
Filing Date:	Not reported
Total Fee:	Not reported
Item Number:	11593
Transporter Name:	CYCLE SOLVE CORPORATION
Billing Name:	Not reported
Transporter EPA ID:	RID982194987
Date Paid:	Not reported
Time Paid:	Not reported
GEN Cert Date:	5/16/2002
Facility Receipt Date:	Not reported
Fee:	Not reported
Transporter 2 Receipt Date:	Not reported
Manifest Created Date:	Not reported
TSDf Receipt Date:	Not reported
Transporter 2 ID:	Not reported
Manifest Updated Date:	Not reported
Transporter Receipt Date:	Not reported
Number Of Containers:	0
Container Type:	Not reported
Waste Code1:	D001
Waste Code2:	Not reported
Waste Code3:	Not reported
Waste Code4:	Not reported
Waste Code5:	Not reported
Waste Code6:	Not reported
Comment:	Not reported
Fee Exempt Code:	Not reported
TSDf Name:	Chem-Pak Corporation
TSDf Id:	RID084802842
Transporter Name 2:	Not reported
Company Permit Number:	Not reported
Year:	Not reported
EPA ID:	NHD982750135
Manifest Docket Number:	RIG0196253

Map ID  
Direction  
Distance  
Elevation

MAP FINDINGS

Site

Database(s)

EDR ID Number  
EPA ID Number

**MANCHESTER ENGINE REBUILDERS INC (Continued)**

**1000170548**

Quarter:	Not reported
Waste Description:	HAZARDOUS WASTE SOLID N.O.S.
Transporter Contact Name:	Not reported
Quantity:	55
Transporter Contact Email:	Not reported
WT/Vol Units:	P
Filing Date:	Not reported
Total Fee:	Not reported
Item Number:	11594
Transporter Name:	CYCLE SOLVE CORPORATION
Billing Name:	Not reported
Transporter EPA ID:	RID982194987
Date Paid:	Not reported
Time Paid:	Not reported
GEN Cert Date:	5/16/2002
Facility Receipt Date:	Not reported
Fee:	Not reported
Transporter 2 Receipt Date:	Not reported
Manifest Created Date:	Not reported
TSDf Receipt Date:	Not reported
Transporter 2 ID:	Not reported
Manifest Updated Date:	Not reported
Transporter Receipt Date:	Not reported
Number Of Containers:	0
Container Type:	Not reported
Waste Code1:	D001
Waste Code2:	Not reported
Waste Code3:	Not reported
Waste Code4:	Not reported
Waste Code5:	Not reported
Waste Code6:	Not reported
Comment:	Not reported
Fee Exempt Code:	Not reported
TSDf Name:	Chem-Pak Corporation
TSDf Id:	RID084802842
Transporter Name 2:	Not reported
Company Permit Number:	Not reported
Year:	Not reported
EPA ID:	NHD982750135
Manifest Docket Number:	RIG0196253
Quarter:	Not reported
Waste Description:	WASTE COMBUSTIBLE LIQUID N.O.S.
Transporter Contact Name:	Not reported
Quantity:	275
Transporter Contact Email:	Not reported
WT/Vol Units:	G
Filing Date:	Not reported
Total Fee:	Not reported
Item Number:	11593
Transporter Name:	CYCLE SOLVE CORPORATION
Billing Name:	Not reported
Transporter EPA ID:	RID982194987
Date Paid:	Not reported
Time Paid:	Not reported
GEN Cert Date:	5/16/2002
Facility Receipt Date:	Not reported

Map ID  
Direction  
Distance  
Elevation

MAP FINDINGS

Site

Database(s)

EDR ID Number  
EPA ID Number

**MANCHESTER ENGINE REBUILDERS INC (Continued)**

**1000170548**

Fee:	Not reported
Transporter 2 Receipt Date:	Not reported
Manifest Created Date:	Not reported
TSDf Receipt Date:	Not reported
Transporter 2 ID:	Not reported
Manifest Updated Date:	Not reported
Transporter Receipt Date:	Not reported
Number Of Containers:	0
Container Type:	Not reported
Waste Code1:	D001
Waste Code2:	Not reported
Waste Code3:	Not reported
Waste Code4:	Not reported
Waste Code5:	Not reported
Waste Code6:	Not reported
Comment:	Not reported
Fee Exempt Code:	Not reported
TSDf Name:	Chem-Pak Corporation
TSDf Id:	RID084802842
Transporter Name 2:	Not reported
Company Permit Number:	Not reported
Year:	Not reported
EPA ID:	NHD982750135
Manifest Docket Number:	RIG0195771
Quarter:	Not reported
Waste Description:	WASTE COMBUSTIBLE LIQUID N.O.S.
Transporter Contact Name:	Not reported
Quantity:	7
Transporter Contact Email:	Not reported
WT/Vol Units:	G
Filing Date:	Not reported
Total Fee:	Not reported
Item Number:	11415
Transporter Name:	CYCLE SOLVE CORPORATION
Billing Name:	Not reported
Transporter EPA ID:	RID982194987
Date Paid:	Not reported
Time Paid:	Not reported
GEN Cert Date:	5/14/2002
Facility Receipt Date:	Not reported
Fee:	Not reported
Transporter 2 Receipt Date:	Not reported
Manifest Created Date:	Not reported
TSDf Receipt Date:	Not reported
Transporter 2 ID:	Not reported
Manifest Updated Date:	Not reported
Transporter Receipt Date:	Not reported
Number Of Containers:	0
Container Type:	Not reported
Waste Code1:	Not reported
Waste Code2:	Not reported
Waste Code3:	Not reported
Waste Code4:	Not reported
Waste Code5:	Not reported
Waste Code6:	Not reported



Map ID  
Direction  
Distance  
Elevation

MAP FINDINGS

Site

Database(s)

EDR ID Number  
EPA ID Number

**MANCHESTER ENGINE REBUILDERS INC (Continued)**

**1000170548**

Comment:	Not reported
Fee Exempt Code:	Not reported
TSDf Name:	Chem-Pak Corporation
TSDf Id:	RID084802842
Transporter Name 2:	Not reported
Company Permit Number:	Not reported
Year:	Not reported
EPA ID:	NHD982750135
Manifest Docket Number:	RIG0201375
Quarter:	Not reported
Waste Description:	WASTE COMBUSTIBLE LIQUID N.O.S.
Transporter Contact Name:	Not reported
Quantity:	8
Transporter Contact Email:	Not reported
WT/Vol Units:	G
Filing Date:	Not reported
Total Fee:	Not reported
Item Number:	16109
Transporter Name:	CYCLE SOLVE CORPORATION
Billing Name:	Not reported
Transporter EPA ID:	RID982194987
Date Paid:	Not reported
Time Paid:	Not reported
GEN Cert Date:	9/23/2002
Facility Receipt Date:	Not reported
Fee:	Not reported
Transporter 2 Receipt Date:	Not reported
Manifest Created Date:	Not reported
TSDf Receipt Date:	Not reported
Transporter 2 ID:	Not reported
Manifest Updated Date:	Not reported
Transporter Receipt Date:	Not reported
Number Of Containers:	0
Container Type:	Not reported
Waste Code1:	Not reported
Waste Code2:	Not reported
Waste Code3:	Not reported
Waste Code4:	Not reported
Waste Code5:	Not reported
Waste Code6:	Not reported
Comment:	Not reported
Fee Exempt Code:	Not reported
TSDf Name:	Chem-Pak Corporation
TSDf Id:	RID084802842
Transporter Name 2:	Not reported
Company Permit Number:	Not reported
Year:	Not reported
EPA ID:	NHD982750135
Manifest Docket Number:	RIG0203204
Quarter:	Not reported
Waste Description:	WASTE COMBUSTIBLE LIQUID N.O.S.
Transporter Contact Name:	Not reported
Quantity:	12
Transporter Contact Email:	Not reported
WT/Vol Units:	G
Filing Date:	Not reported

Map ID  
Direction  
Distance  
Elevation

MAP FINDINGS

Site

Database(s)

EDR ID Number  
EPA ID Number

**MANCHESTER ENGINE REBUILDERS INC (Continued)**

**1000170548**

Total Fee:	Not reported
Item Number:	17547
Transporter Name:	CYCLE SOLVE CORPORATION
Billing Name:	Not reported
Transporter EPA ID:	RID982194987
Date Paid:	Not reported
Time Paid:	Not reported
GEN Cert Date:	10/28/2002
Facility Receipt Date:	Not reported
Fee:	Not reported
Transporter 2 Receipt Date:	Not reported
Manifest Created Date:	Not reported
TSDf Receipt Date:	Not reported
Transporter 2 ID:	Not reported
Manifest Updated Date:	Not reported
Transporter Receipt Date:	Not reported
Number Of Containers:	0
Container Type:	Not reported
Waste Code1:	D001
Waste Code2:	Not reported
Waste Code3:	Not reported
Waste Code4:	Not reported
Waste Code5:	Not reported
Waste Code6:	Not reported
Comment:	Not reported
Fee Exempt Code:	Not reported
TSDf Name:	Chem-Pak Corporation
TSDf Id:	RID084802842
Transporter Name 2:	Not reported
Company Permit Number:	Not reported
Year:	Not reported
EPA ID:	NHD982750135
Manifest Docket Number:	RIG0193795
Quarter:	Not reported
Waste Description:	WASTE COMBUSTIBLE LIQUID N.O.S.
Transporter Contact Name:	Not reported
Quantity:	7
Transporter Contact Email:	Not reported
WT/Vol Units:	G
Filing Date:	Not reported
Total Fee:	Not reported
Item Number:	5741
Transporter Name:	CYCLE SOLVE CORPORATION
Billing Name:	Not reported
Transporter EPA ID:	RID982194987
Date Paid:	Not reported
Time Paid:	Not reported
GEN Cert Date:	4/4/2002
Facility Receipt Date:	Not reported
Fee:	Not reported
Transporter 2 Receipt Date:	Not reported
Manifest Created Date:	Not reported
TSDf Receipt Date:	Not reported
Transporter 2 ID:	Not reported
Manifest Updated Date:	Not reported

Map ID  
 Direction  
 Distance  
 Elevation

MAP FINDINGS

Site

Database(s)

EDR ID Number  
 EPA ID Number

**MANCHESTER ENGINE REBUILDERS INC (Continued)**

**1000170548**

Transporter Receipt Date:	Not reported
Number Of Containers:	0
Container Type:	Not reported
Waste Code1:	Not reported
Waste Code2:	Not reported
Waste Code3:	Not reported
Waste Code4:	Not reported
Waste Code5:	Not reported
Waste Code6:	Not reported
Comment:	Not reported
Fee Exempt Code:	Not reported
TSDf Name:	Chem-Pak Corporation
TSDf Id:	RID084802842
Transporter Name 2:	Not reported
Company Permit Number:	Not reported
Year:	Not reported
EPA ID:	NHD982750135
Manifest Docket Number:	RIG0203204
Quarter:	Not reported
Waste Description:	WASTE COMBUSTIBLE LIQUID N.O.S.
Transporter Contact Name:	Not reported
Quantity:	12
Transporter Contact Email:	Not reported
WT/Vol Units:	G
Filing Date:	Not reported
Total Fee:	Not reported
Item Number:	17547
Transporter Name:	CYCLE SOLVE CORPORATION
Billing Name:	Not reported
Transporter EPA ID:	RID982194987
Date Paid:	Not reported
Time Paid:	Not reported
GEN Cert Date:	10/28/2002
Facility Receipt Date:	Not reported
Fee:	Not reported
Transporter 2 Receipt Date:	Not reported
Manifest Created Date:	Not reported
TSDf Receipt Date:	Not reported
Transporter 2 ID:	Not reported
Manifest Updated Date:	Not reported

[Click this hyperlink](#) while viewing on your computer to access  
 12 additional RI\_MANIFEST: record(s) in the EDR Site Report.

**AK216**  
**ESE**  
**1/8-1/4**  
**0.181 mi.**  
**955 ft.**

**MANCHESTER ENGINE REBUILDERS INC**  
**290 CLAY ST**  
**MANCHESTER, NH**  
**Site 3 of 5 in cluster AK**

**NH UST**    **U004183370**  
**N/A**

**Relative:**  
**Higher**  
**Actual:**  
**234 ft.**

UST:	
Name:	MANCHESTER ENGINE REBUILDERS INC
Address:	290 CLAY ST
City:	MANCHESTER
Facility ID:	115909
Facility Type:	OTHER
Site Number:	201111088

Map ID  
Direction  
Distance  
Elevation

MAP FINDINGS

Site

Database(s)

EDR ID Number  
EPA ID Number

**MANCHESTER ENGINE REBUILDERS INC (Continued)**

**U004183370**

Owner Name: MANCHESTER ENGINE REBUILDERS INC  
Owner Type: COMMERCIAL/RESIDENTIAL  
Owner Title: GARY POULIN, PRESIDENT  
Owner Address: 290 CLAY ST  
Owner Address2: Not reported  
Owner City,St,Zip: MANCHESTER, NH 03103  
Manager Name: JAMES ZEPPIERI  
Manager Title: SRW ENVIRONMENTAL CONSULTING LLC

Tank ID: 1  
Status: INACTIVE  
Capacity (gal): 1000  
Temporary Closed Date: Not reported  
Tank Filled Removed: Not reported  
Compartment: NO  
Tank Diameter In Inches: Not reported  
Construction Material Comments: Not reported  
Meets Dec 22 2015 Deadline: Not reported  
Leak Line Detection: Not reported  
Leak Line Detection Installed Date: Not reported  
Leak Line Detection Test Pass Fail: Not reported  
Drop Tube Pass Fail: Not reported  
Drain Valve Replaced Date: Not reported  
Dry Beak Installed Date: Not reported  
Inv Monitor Review Date: Not reported  
Dispenser Pan: Not reported  
Overfill Length In Inches: Not reported  
Release Detection (RD) Tank Type: Not reported  
RD Tank Type Installed Date: Not reported  
RD Tank Type Tested Date: Not reported  
RD Tank Type Test Pass Fail: Not reported  
RD Piping Type: Not reported  
RD Piping Installed Date: Not reported  
RD Piping Tested Date: Not reported  
RD Piping Test Pass Fail: Not reported  
Corrosion Protection (CP) Tank: Not reported  
CP Tank Installed Date: Not reported  
CP Tank Tested Date: Not reported  
CP Tank Test Pass Fail: Not reported  
CP Piping: Not reported  
CP Piping Installed Date: Not reported  
CP Piping Tested Date: Not reported  
CP Piping Test Pass Fail: Not reported  
CP Fitting: Not reported  
CP Fitting Installed Date: Not reported  
CP Fitting Tested Date: Not reported  
CP Fitting Test Pass Fail: Not reported  
CP Log Date: Not reported  
Tank Tightness Test Pass Fail: Not reported  
Piping Tightness Test Date: Not reported  
Piping Tightness Test Pass Fail: Not reported  
Piping Material Comments: Not reported  
Install Date: 01/01/1911  
Last Test: Not reported  
Spill Installed: Not reported  
Overfill: Not reported  
Line Leak Detection: Not reported

Map ID  
Direction  
Distance  
Elevation

MAP FINDINGS

Site

Database(s)

EDR ID Number  
EPA ID Number

**MANCHESTER ENGINE REBUILDERS INC (Continued)**

**U004183370**

Permanent Closure: 10/21/2011  
Tank Material: STEEL - BARE/GALV  
Closure Date: 11/10/2011  
Tank Secondary: NO  
Product Stored: GASOLINE  
Overfill Type: Not reported  
Pipe Secondary: NO  
Pipe Material: STEEL - BARE/GALV  
Pipe System: SUCTION: NO VALVE AT TANK

Tank ID: 2  
Status: INACTIVE  
Capacity (gal): 1000  
Temporary Closed Date: Not reported  
Tank Filled Removed: Not reported  
Compartment: NO  
Tank Diameter In Inches: Not reported  
Construction Material Comments: Not reported  
Meets Dec 22 2015 Deadline: Not reported  
Leak Line Detection: Not reported  
Leak Line Detection Installed Date: Not reported  
Leak Line Detection Test Pass Fail: Not reported  
Drop Tube Pass Fail: Not reported  
Drain Valve Replaced Date: Not reported  
Dry Beak Installed Date: Not reported  
Inv Monitor Review Date: Not reported  
Dispenser Pan: Not reported  
Overfill Length In Inches: Not reported  
Release Detection (RD) Tank Type: Not reported  
RD Tank Type Installed Date: Not reported  
RD Tank Type Tested Date: Not reported  
RD Tank Type Test Pass Fail: Not reported  
RD Piping Type: Not reported  
RD Piping Installed Date: Not reported  
RD Piping Tested Date: Not reported  
RD Piping Test Pass Fail: Not reported  
Corrosion Protection (CP) Tank: Not reported  
CP Tank Installed Date: Not reported  
CP Tank Tested Date: Not reported  
CP Tank Test Pass Fail: Not reported  
CP Piping: Not reported  
CP Piping Installed Date: Not reported  
CP Piping Tested Date: Not reported  
CP Piping Test Pass Fail: Not reported  
CP Fitting: Not reported  
CP Fitting Installed Date: Not reported  
CP Fitting Tested Date: Not reported  
CP Fitting Test Pass Fail: Not reported  
CP Log Date: Not reported  
Tank Tightness Test Pass Fail: Not reported  
Piping Tightness Test Date: Not reported  
Piping Tightness Test Pass Fail: Not reported  
Piping Material Comments: Not reported  
Install Date: 01/01/1911  
Last Test: Not reported  
Spill Installed: Not reported

Map ID  
Direction  
Distance  
Elevation

MAP FINDINGS

Site

Database(s)

EDR ID Number  
EPA ID Number

**MANCHESTER ENGINE REBUILDERS INC (Continued)**

**U004183370**

Overfill: Not reported  
Line Leak Detection: Not reported  
Permanent Closure: 10/21/2011  
Tank Material: STEEL - BARE/GALV  
Closure Date: 11/10/2011  
Tank Secondary: NO  
Product Stored: GASOLINE  
Overfill Type: Not reported  
Pipe Secondary: NO  
Pipe Material: STEEL - BARE/GALV  
Pipe System: SUCTION: NO VALVE AT TANK

**AN217  
SE  
1/8-1/4  
0.181 mi.  
956 ft.**

**ST CASIMIR SCHOOL  
1 UNION ST  
MANCHESTER, NH  
Site 1 of 4 in cluster AN**

**NH UST U001151716  
N/A**

**Relative:  
Higher**

UST:

**Actual:  
229 ft.**

Name: ST CASIMIR SCHOOL  
Address: 1 UNION ST  
City: MANCHESTER  
Facility ID: 112239  
Facility Type: SCHOOL  
Site Number: 198907066  
Owner Name: DIOCESE OF MANCHESTER  
Owner Type: COMMERCIAL/RESIDENTIAL  
Owner Title: Not reported  
Owner Address: PO BOX 310  
Owner Address2: Not reported  
Owner City,St,Zip: MANCHESTER, NH 03105-0310  
Manager Name: Not reported  
Manager Title: Not reported

Tank ID: 1  
Status: INACTIVE  
Capacity (gal): 7000  
Temporary Closed Date: Not reported  
Tank Filled Removed: Not reported  
Compartment: NO  
Tank Diameter In Inches: Not reported  
Construction Material Comments: Not reported  
Meets Dec 22 2015 Deadline: Not reported  
Leak Line Detection: Not reported  
Leak Line Detection Installed Date: Not reported  
Leak Line Detection Test Pass Fail: Not reported  
Drop Tube Pass Fail: Not reported  
Drain Valve Replaced Date: Not reported  
Dry Beak Installed Date: Not reported  
Inv Monitor Review Date: Not reported  
Dispenser Pan: Not reported  
Overfill Length In Inches: Not reported  
Release Detection (RD) Tank Type: NONE LISTED  
RD Tank Type Installed Date: Not reported  
RD Tank Type Tested Date: Not reported  
RD Tank Type Test Pass Fail: Not reported  
RD Piping Type: NONE  
RD Piping Installed Date: Not reported

Map ID  
 Direction  
 Distance  
 Elevation

MAP FINDINGS

Site

Database(s)

EDR ID Number  
 EPA ID Number

**ST CASIMIR SCHOOL (Continued)**

**U001151716**

RD Piping Tested Date: Not reported  
 RD Piping Test Pass Fail: Not reported  
 Corrosion Protection (CP) Tank: Not reported  
 CP Tank Installed Date: Not reported  
 CP Tank Tested Date: Not reported  
 CP Tank Test Pass Fail: Not reported  
 CP Piping: Not reported  
 CP Piping Installed Date: Not reported  
 CP Piping Tested Date: Not reported  
 CP Piping Test Pass Fail: Not reported  
 CP Fitting: Not reported  
 CP Fitting Installed Date: Not reported  
 CP Fitting Tested Date: Not reported  
 CP Fitting Test Pass Fail: Not reported  
 CP Log Date: Not reported  
 Tank Tightness Test Pass Fail: Not reported  
 Piping Tightness Test Date: Not reported  
 Piping Tightness Test Pass Fail: Not reported  
 Piping Material Comments: Not reported  
 Install Date: 01/01/1964  
 Last Test: Not reported  
 Spill Installed: Not reported  
 Overfill: Not reported  
 Line Leak Detection: Not reported  
 Permanent Closure: 05/01/1989  
 Tank Material: STEEL - BARE/GALV  
 Closure Date: Not reported  
 Tank Secondary: NO  
 Product Stored: #2 HEATING OIL  
 Overfill Type: Not reported  
 Pipe Secondary: NO  
 Pipe Material: STEEL - BARE/GALV  
 Pipe System: Not reported

**AO218**  
**WNW**  
**1/8-1/4**  
**0.181 mi.**  
**958 ft.**

**SCHONLANDS FOODS**  
**20 BLAINE ST**  
**MANCHESTER, NH**  
**Site 1 of 2 in cluster AO**

**NH UST** **U003542926**  
**N/A**

**Relative:**  
**Lower**  
**Actual:**  
**141 ft.**

UST:  
 Name: SCHONLANDS FOODS  
 Address: 20 BLAINE ST  
 City: MANCHESTER  
 Facility ID: 111297  
 Facility Type: INDUSTRIAL  
 Site Number: 198605099  
 Owner Name: SCHONLANDS FOODS  
 Owner Type: COMMERCIAL/RESIDENTIAL  
 Owner Title: Not reported  
 Owner Address: C/O KAYEM FOODS PO BOX 490A  
 Owner Address2: Not reported  
 Owner City,St,Zip: CHELSEA, MA 02150  
 Manager Name: ROBERT GAMACHE  
 Manager Title: PLANT ENGINEER  
  
 Tank ID: 1  
 Status: INACTIVE

Map ID  
Direction  
Distance  
Elevation

MAP FINDINGS

Site

Database(s)

EDR ID Number  
EPA ID Number

**SCHONLANDS FOODS (Continued)**

**U003542926**

Capacity (gal): 10000  
Temporary Closed Date: Not reported  
Tank Filled Removed: Not reported  
Compartment: NO  
Tank Diameter In Inches: Not reported  
Construction Material Comments: Not reported  
Meets Dec 22 2015 Deadline: Not reported  
Leak Line Detection: Not reported  
Leak Line Detection Installed Date: Not reported  
Leak Line Detection Test Pass Fail: Not reported  
Drop Tube Pass Fail: Not reported  
Drain Valve Replaced Date: Not reported  
Dry Beak Installed Date: Not reported  
Inv Monitor Review Date: Not reported  
Dispenser Pan: Not reported  
Overfill Length In Inches: Not reported  
Release Detection (RD) Tank Type: NONE LISTED  
RD Tank Type Installed Date: Not reported  
RD Tank Type Tested Date: Not reported  
RD Tank Type Test Pass Fail: Not reported  
RD Piping Type: NONE  
RD Piping Installed Date: Not reported  
RD Piping Tested Date: Not reported  
RD Piping Test Pass Fail: Not reported  
Corrosion Protection (CP) Tank: Not reported  
CP Tank Installed Date: Not reported  
CP Tank Tested Date: Not reported  
CP Tank Test Pass Fail: Not reported  
CP Piping: Not reported  
CP Piping Installed Date: Not reported  
CP Piping Tested Date: Not reported  
CP Piping Test Pass Fail: Not reported  
CP Fitting: Not reported  
CP Fitting Installed Date: Not reported  
CP Fitting Tested Date: Not reported  
CP Fitting Test Pass Fail: Not reported  
CP Log Date: Not reported  
Tank Tightness Test Pass Fail: Not reported  
Piping Tightness Test Date: Not reported  
Piping Tightness Test Pass Fail: Not reported  
Piping Material Comments: Not reported  
Install Date: 01/01/1960  
Last Test: Not reported  
Spill Installed: Not reported  
Overfill: Not reported  
Line Leak Detection: Not reported  
Permanent Closure: 05/16/1989  
Tank Material: STEEL - BARE/GALV  
Closure Date: Not reported  
Tank Secondary: NO  
Product Stored: #2 HEATING OIL  
Overfill Type: Not reported  
Pipe Secondary: NO  
Pipe Material: STEEL - BARE/GALV  
Pipe System: Not reported



Map ID  
 Direction  
 Distance  
 Elevation

MAP FINDINGS

Site

Database(s)

EDR ID Number  
 EPA ID Number

**AK219**  
**ESE**  
**1/8-1/4**  
**0.183 mi.**  
**968 ft.**

**BAKER COLLISION AND SALES LLC**  
**68 BEECH ST**  
**MANCHESTER, NH 03103**

**RCRA-VSQQ** **1004749738**  
**NHD510053598**

**Site 4 of 5 in cluster AK**

**Relative:**  
**Higher**  
**Actual:**  
**236 ft.**

RCRA-VSQQ:  
 Date Form Received by Agency: 2017-06-16 00:00:00.0  
 Handler Name: BAKER COLLISION AND SALES LLC  
 Handler Address: 68 BEECH ST  
 Handler City,State,Zip: MANCHESTER, NH 03103  
 EPA ID: NHD510053598  
 Contact Name: MICHAEL BAKER  
 Contact Address: Not reported  
 Contact City,State,Zip: Not reported  
 Contact Telephone: 603-606-4226  
 Contact Fax: Not reported  
 Contact Email: MBAKER@BAKERCOLLISION.NET  
 Contact Title: Not reported  
 EPA Region: 01  
 Land Type: Private  
 Federal Waste Generator Description: Conditionally Exempt Small Quantity Generator  
 Non-Notifier: Not reported  
 Biennial Report Cycle: Not reported  
 Accessibility: Not reported  
 Active Site Indicator: Handler Activities  
 State District Owner: Not reported  
 State District: Not reported  
 Mailing Address: 68 BEECH ST  
 Mailing City,State,Zip: MANCHESTER, NH 03103  
 Owner Name: MICHAEL BAKER  
 Owner Type: Private  
 Operator Name: BAKER COLLISION  
 Operator Type: Private  
 Short-Term Generator Activity: No  
 Importer Activity: No  
 Mixed Waste Generator: No  
 Transporter Activity: No  
 Transfer Facility Activity: No  
 Recycler Activity with Storage: No  
 Small Quantity On-Site Burner Exemption: No  
 Smelting Melting and Refining Furnace Exemption: No  
 Underground Injection Control: No  
 Off-Site Waste Receipt: No  
 Universal Waste Indicator: No  
 Universal Waste Destination Facility: No  
 Federal Universal Waste: No  
 Active Site Fed-Reg Treatment Storage and Disposal Facility: Not reported  
 Active Site Converter Treatment storage and Disposal Facility: Not reported  
 Active Site State-Reg Treatment Storage and Disposal Facility: Not reported  
 Active Site State-Reg Handler: ---  
 Federal Facility Indicator: Not reported  
 Hazardous Secondary Material Indicator: NN  
 Sub-Part K Indicator: Not reported  
 Commercial TSD Indicator: No  
 Treatment Storage and Disposal Type: Not reported  
 2018 GPRA Permit Baseline: Not on the Baseline  
 2018 GPRA Renewals Baseline: Not on the Baseline  
 Permit Renewals Workload Universe: Not reported

Map ID  
Direction  
Distance  
Elevation

MAP FINDINGS

Site

Database(s)

EDR ID Number  
EPA ID Number

**BAKER COLLISION AND SALES LLC (Continued)**

**1004749738**

Permit Workload Universe:	Not reported
Permit Progress Universe:	Not reported
Post-Closure Workload Universe:	Not reported
Closure Workload Universe:	Not reported
202 GPRA Corrective Action Baseline:	No
Corrective Action Workload Universe:	No
Subject to Corrective Action Universe:	No
Non-TSDFs Where RCRA CA has Been Imposed Universe:	No
TSDFs Potentially Subject to CA Under 3004 (u)/(v) Universe:	No
TSDFs Only Subject to CA under Discretionary Auth Universe:	No
Corrective Action Priority Ranking:	No NCAPS ranking
Environmental Control Indicator:	No
Institutional Control Indicator:	No
Human Exposure Controls Indicator:	N/A
Groundwater Controls Indicator:	N/A
Operating TSDF Universe:	Not reported
Full Enforcement Universe:	Not reported
Significant Non-Complier Universe:	No
Unaddressed Significant Non-Complier Universe:	No
Addressed Significant Non-Complier Universe:	No
Significant Non-Complier With a Compliance Schedule Universe:	No
Financial Assurance Required:	Not reported
Handler Date of Last Change:	2017-08-21 14:29:36.0
Recognized Trader-Importer:	No
Recognized Trader-Exporter:	No
Importer of Spent Lead Acid Batteries:	No
Exporter of Spent Lead Acid Batteries:	No
Recycler Activity Without Storage:	Not reported
Manifest Broker:	Not reported
Sub-Part P Indicator:	No

Hazardous Waste Summary:

Waste Code: D001  
Waste Description: IGNITABLE WASTE

Waste Code: F003  
Waste Description: THE FOLLOWING SPENT NONHALOGENATED SOLVENTS: XYLENE, ACETONE, ETHYL ACETATE, ETHYL BENZENE, ETHYL ETHER, METHYL ISOBUTYL KETONE, N-BUTYL ALCOHOL, CYCLOHEXANONE, AND METHANOL; ALL SPENT SOLVENT MIXTURES/BLENDS CONTAINING, BEFORE USE, ONLY THE ABOVE SPENT NONHALOGENATED SOLVENTS; AND ALL SPENT SOLVENT MIXTURES/BLENDS CONTAINING, BEFORE USE, ONE OR MORE OF THE ABOVE NONHALOGENATED SOLVENTS, AND A TOTAL OF TEN PERCENT OR MORE (BY VOLUME) OF ONE OR MORE OF THOSE SOLVENTS LISTED IN F001, F002, F004, AND F005; AND STILL BOTTOMS FROM THE RECOVERY OF THESE SPENT SOLVENTS AND SPENT SOLVENT MIXTURES.

Handler - Owner Operator:

Owner/Operator Indicator:	Operator
Owner/Operator Name:	BAKER COLLISION
Legal Status:	Private
Date Became Current:	2010-12-30 00:00:00.
Date Ended Current:	Not reported
Owner/Operator Address:	68 BEECH ST
Owner/Operator City,State,Zip:	MANCHESTER, NH 03103

Map ID  
Direction  
Distance  
Elevation

MAP FINDINGS

Site

Database(s)

EDR ID Number  
EPA ID Number

**BAKER COLLISION AND SALES LLC (Continued)**

**1004749738**

Owner/Operator Telephone:	603-606-4226
Owner/Operator Telephone Ext:	Not reported
Owner/Operator Fax:	Not reported
Owner/Operator Email:	Not reported
Owner/Operator Indicator:	Owner
Owner/Operator Name:	MAURICE J DIONNE
Legal Status:	Private
Date Became Current:	2000-09-19 00:00:00.
Date Ended Current:	Not reported
Owner/Operator Address:	7 DARLING ST
Owner/Operator City,State,Zip:	BEDFORD, NH 03110
Owner/Operator Telephone:	603-627-3271
Owner/Operator Telephone Ext:	Not reported
Owner/Operator Fax:	Not reported
Owner/Operator Email:	Not reported
Owner/Operator Indicator:	Owner
Owner/Operator Name:	MICHAEL BAKER
Legal Status:	Private
Date Became Current:	2010-12-30 00:00:00.
Date Ended Current:	Not reported
Owner/Operator Address:	68 BEECH ST
Owner/Operator City,State,Zip:	MANCHESTER, NH 03103
Owner/Operator Telephone:	603-606-4226
Owner/Operator Telephone Ext:	Not reported
Owner/Operator Fax:	Not reported
Owner/Operator Email:	Not reported
Owner/Operator Indicator:	Owner
Owner/Operator Name:	MICHAEL BAKER
Legal Status:	Private
Date Became Current:	2010-12-30 00:00:00.
Date Ended Current:	Not reported
Owner/Operator Address:	68 BEECH ST
Owner/Operator City,State,Zip:	MANCHESTER, NH 03103
Owner/Operator Telephone:	603-606-4226
Owner/Operator Telephone Ext:	Not reported
Owner/Operator Fax:	Not reported
Owner/Operator Email:	Not reported
Owner/Operator Indicator:	Owner
Owner/Operator Name:	MAURICE J DIONN
Legal Status:	Private
Date Became Current:	2000-09-19 00:00:00.
Date Ended Current:	Not reported
Owner/Operator Address:	7 DARLING ST
Owner/Operator City,State,Zip:	BEDFORD, NH 03110
Owner/Operator Telephone:	603-627-3271
Owner/Operator Telephone Ext:	Not reported
Owner/Operator Fax:	Not reported
Owner/Operator Email:	Not reported
Owner/Operator Indicator:	Owner
Owner/Operator Name:	MAURICE J DIONNE
Legal Status:	Private
Date Became Current:	Not reported

Map ID  
Direction  
Distance  
Elevation

MAP FINDINGS

Site

Database(s)

EDR ID Number  
EPA ID Number

**BAKER COLLISION AND SALES LLC (Continued)**

**1004749738**

Date Ended Current: Not reported  
Owner/Operator Address: 7 DARLING ST  
Owner/Operator City,State,Zip: BEDFORD, NH 03110  
Owner/Operator Telephone: 603-627-3271  
Owner/Operator Telephone Ext: Not reported  
Owner/Operator Fax: Not reported  
Owner/Operator Email: Not reported  
  
Owner/Operator Indicator: Operator  
Owner/Operator Name: BAKER COLLISION  
Legal Status: Private  
Date Became Current: 2010-12-30 00:00:00.  
Date Ended Current: Not reported  
Owner/Operator Address: 68 BEECH ST  
Owner/Operator City,State,Zip: MANCHESTER, NH 03103  
Owner/Operator Telephone: 603-606-4226  
Owner/Operator Telephone Ext: Not reported  
Owner/Operator Fax: Not reported  
Owner/Operator Email: Not reported

Historic Generators:

Receive Date: 2011-02-09 00:00:00.0  
Handler Name: BAKER COLLISION AND SALES LLC  
Federal Waste Generator Description: Conditionally Exempt Small Quantity Generator  
State District Owner: Not reported  
Large Quantity Handler of Universal Waste: No  
Recognized Trader Importer: No  
Recognized Trader Exporter: No  
Spent Lead Acid Battery Importer: No  
Spent Lead Acid Battery Exporter: No  
Current Record: No  
Non Storage Recycler Activity: Not reported  
Electronic Manifest Broker: Not reported

Receive Date: 2017-06-16 00:00:00.0  
Handler Name: BAKER COLLISION AND SALES LLC  
Federal Waste Generator Description: Conditionally Exempt Small Quantity Generator  
State District Owner: Not reported  
Large Quantity Handler of Universal Waste: No  
Recognized Trader Importer: No  
Recognized Trader Exporter: No  
Spent Lead Acid Battery Importer: No  
Spent Lead Acid Battery Exporter: No  
Current Record: Yes  
Non Storage Recycler Activity: Not reported  
Electronic Manifest Broker: Not reported

Receive Date: 2000-09-19 00:00:00.0  
Handler Name: MOES RADIATOR  
Federal Waste Generator Description: Not a generator, verified  
State District Owner: Not reported  
Large Quantity Handler of Universal Waste: No  
Recognized Trader Importer: No  
Recognized Trader Exporter: No  
Spent Lead Acid Battery Importer: No  
Spent Lead Acid Battery Exporter: No  
Current Record: No

Map ID  
 Direction  
 Distance  
 Elevation

MAP FINDINGS

Site

Database(s)

EDR ID Number  
 EPA ID Number

**BAKER COLLISION AND SALES LLC (Continued)**

**1004749738**

Non Storage Recycler Activity: Not reported  
 Electronic Manifest Broker: Not reported

Receive Date: 2010-12-29 00:00:00.0  
 Handler Name: MOES RADIATOR  
 Federal Waste Generator Description: Not a generator, verified  
 State District Owner: Not reported  
 Large Quantity Handler of Universal Waste: No  
 Recognized Trader Importer: No  
 Recognized Trader Exporter: No  
 Spent Lead Acid Battery Importer: No  
 Spent Lead Acid Battery Exporter: No  
 Current Record: No  
 Non Storage Recycler Activity: Not reported  
 Electronic Manifest Broker: Not reported

Receive Date: 2000-09-16 00:00:00.0  
 Handler Name: MOES RADIATOR  
 Federal Waste Generator Description: Not a generator, verified  
 State District Owner: Not reported  
 Large Quantity Handler of Universal Waste: No  
 Recognized Trader Importer: No  
 Recognized Trader Exporter: No  
 Spent Lead Acid Battery Importer: No  
 Spent Lead Acid Battery Exporter: No  
 Current Record: No  
 Non Storage Recycler Activity: Not reported  
 Electronic Manifest Broker: Not reported

List of NAICS Codes and Descriptions:

NAICS Code: 811121  
 NAICS Description: AUTOMOTIVE BODY, PAINT, AND INTERIOR REPAIR AND MAINTENANCE

Facility Has Received Notices of Violations:

Violations: No Violations Found

Evaluation Action Summary:

Evaluations: No Evaluations Found

AP220  
 NNE  
 1/8-1/4  
 0.184 mi.  
 969 ft.

**CITY MOTOR SALES CO INC**  
**31 AUBURN STREET**  
**MANCHESTER, NH**  
 Site 1 of 5 in cluster AP

**NH UST U001557874**  
**N/A**

Relative:  
 Higher  
 Actual:  
 208 ft.

UST:  
 Name: CITY MOTOR SALES CO INC  
 Address: 31 AUBURN STREET  
 City: MANCHESTER  
 Facility ID: 118065  
 Facility Type: COMMERCIAL  
 Site Number: 198611006  
 Owner Name: FRANK J. MYSLIVY  
 Owner Type: COMMERCIAL/RESIDENTIAL  
 Owner Title: Not reported

Map ID  
Direction  
Distance  
Elevation

MAP FINDINGS

Site

Database(s)

EDR ID Number  
EPA ID Number

**CITY MOTOR SALES CO INC (Continued)**

**U001557874**

Owner Address: 448 LAYDON STREET  
Owner Address2: Not reported  
Owner City,St,Zip: MANCHESTER, NH 03101  
Manager Name: FRANK J. MYSLIVY  
Manager Title: Not reported

Tank ID: 1  
Status: INACTIVE  
Capacity (gal): 9500  
Temporary Closed Date: Not reported  
Tank Filled Removed: Not reported  
Compartment: Not reported  
Tank Diameter In Inches: Not reported  
Construction Material Comments: Not reported  
Meets Dec 22 2015 Deadline: Not reported  
Leak Line Detection: Not reported  
Leak Line Detection Installed Date: Not reported  
Leak Line Detection Test Pass Fail: Not reported  
Drop Tube Pass Fail: Not reported  
Drain Valve Replaced Date: Not reported  
Dry Beak Installed Date: Not reported  
Inv Monitor Review Date: Not reported  
Dispenser Pan: Not reported  
Overfill Length In Inches: Not reported  
Release Detection (RD) Tank Type: NONE LISTED  
RD Tank Type Installed Date: Not reported  
RD Tank Type Tested Date: Not reported  
RD Tank Type Test Pass Fail: Not reported  
RD Piping Type: NONE  
RD Piping Installed Date: Not reported  
RD Piping Tested Date: Not reported  
RD Piping Test Pass Fail: Not reported  
Corrosion Protection (CP) Tank: Not reported  
CP Tank Installed Date: Not reported  
CP Tank Tested Date: Not reported  
CP Tank Test Pass Fail: Not reported  
CP Piping: Not reported  
CP Piping Installed Date: Not reported  
CP Piping Tested Date: Not reported  
CP Piping Test Pass Fail: Not reported  
CP Fitting: Not reported  
CP Fitting Installed Date: Not reported  
CP Fitting Tested Date: Not reported  
CP Fitting Test Pass Fail: Not reported  
CP Log Date: Not reported  
Tank Tightness Test Pass Fail: Not reported  
Piping Tightness Test Date: Not reported  
Piping Tightness Test Pass Fail: Not reported  
Piping Material Comments: Not reported  
Install Date: 11/24/1960  
Last Test: Not reported  
Spill Installed: Not reported  
Overfill: Not reported  
Line Leak Detection: Not reported  
Permanent Closure: 11/11/1911  
Tank Material: STEEL - BARE/GALV  
Closure Date: Not reported

Map ID  
Direction  
Distance  
Elevation

MAP FINDINGS

Site

Database(s)

EDR ID Number  
EPA ID Number

**CITY MOTOR SALES CO INC (Continued)**

**U001557874**

Tank Secondary: NO  
Product Stored: DIESEL FUEL  
Overfill Type: Not reported  
Pipe Secondary: NO  
Pipe Material: STEEL - BARE/GALV  
Pipe System: Not reported

Tank ID: 2  
Status: INACTIVE  
Capacity (gal): 9500  
Temporary Closed Date: Not reported  
Tank Filled Removed: Not reported  
Compartment: Not reported  
Tank Diameter In Inches: Not reported  
Construction Material Comments: Not reported  
Meets Dec 22 2015 Deadline: Not reported  
Leak Line Detection: Not reported  
Leak Line Detection Installed Date: Not reported  
Leak Line Detection Test Pass Fail: Not reported  
Drop Tube Pass Fail: Not reported  
Drain Valve Replaced Date: Not reported  
Dry Beak Installed Date: Not reported  
Inv Monitor Review Date: Not reported  
Dispenser Pan: Not reported  
Overfill Length In Inches: Not reported  
Release Detection (RD) Tank Type: NONE LISTED  
RD Tank Type Installed Date: Not reported  
RD Tank Type Tested Date: Not reported  
RD Tank Type Test Pass Fail: Not reported  
RD Piping Type: NONE  
RD Piping Installed Date: Not reported  
RD Piping Tested Date: Not reported  
RD Piping Test Pass Fail: Not reported  
Corrosion Protection (CP) Tank: Not reported  
CP Tank Installed Date: Not reported  
CP Tank Tested Date: Not reported  
CP Tank Test Pass Fail: Not reported  
CP Piping: Not reported  
CP Piping Installed Date: Not reported  
CP Piping Tested Date: Not reported  
CP Piping Test Pass Fail: Not reported  
CP Fitting: Not reported  
CP Fitting Installed Date: Not reported  
CP Fitting Tested Date: Not reported  
CP Fitting Test Pass Fail: Not reported  
CP Log Date: Not reported  
Tank Tightness Test Pass Fail: Not reported  
Piping Tightness Test Date: Not reported  
Piping Tightness Test Pass Fail: Not reported  
Piping Material Comments: Not reported  
Install Date: 11/24/1960  
Last Test: Not reported  
Spill Installed: Not reported  
Overfill: Not reported  
Line Leak Detection: Not reported  
Permanent Closure: 11/11/1911

Map ID  
Direction  
Distance  
Elevation

MAP FINDINGS

Site

Database(s)

EDR ID Number  
EPA ID Number

CITY MOTOR SALES CO INC (Continued)

U001557874

Tank Material: STEEL - BARE/GALV  
Closure Date: Not reported  
Tank Secondary: NO  
Product Stored: DIESEL FUEL  
Overfill Type: Not reported  
Pipe Secondary: NO  
Pipe Material: STEEL - BARE/GALV  
Pipe System: Not reported

Tank ID: 3  
Status: INACTIVE  
Capacity (gal): 6600  
Temporary Closed Date: Not reported  
Tank Filled Removed: Not reported  
Compartment: Not reported  
Tank Diameter In Inches: Not reported  
Construction Material Comments: Not reported  
Meets Dec 22 2015 Deadline: Not reported  
Leak Line Detection: Not reported  
Leak Line Detection Installed Date: Not reported  
Leak Line Detection Test Pass Fail: Not reported  
Drop Tube Pass Fail: Not reported  
Drain Valve Replaced Date: Not reported  
Dry Beak Installed Date: Not reported  
Inv Monitor Review Date: Not reported  
Dispenser Pan: Not reported  
Overfill Length In Inches: Not reported  
Release Detection (RD) Tank Type: NONE LISTED  
RD Tank Type Installed Date: Not reported  
RD Tank Type Tested Date: Not reported  
RD Tank Type Test Pass Fail: Not reported  
RD Piping Type: NONE  
RD Piping Installed Date: Not reported  
RD Piping Tested Date: Not reported  
RD Piping Test Pass Fail: Not reported  
Corrosion Protection (CP) Tank: Not reported  
CP Tank Installed Date: Not reported  
CP Tank Tested Date: Not reported  
CP Tank Test Pass Fail: Not reported  
CP Piping: Not reported  
CP Piping Installed Date: Not reported  
CP Piping Tested Date: Not reported  
CP Piping Test Pass Fail: Not reported  
CP Fitting: Not reported  
CP Fitting Installed Date: Not reported  
CP Fitting Tested Date: Not reported  
CP Fitting Test Pass Fail: Not reported  
CP Log Date: Not reported  
Tank Tightness Test Pass Fail: Not reported  
Piping Tightness Test Date: Not reported  
Piping Tightness Test Pass Fail: Not reported  
Piping Material Comments: Not reported  
Install Date: 11/24/1960  
Last Test: Not reported  
Spill Installed: Not reported  
Overfill: Not reported



Map ID  
 Direction  
 Distance  
 Elevation

MAP FINDINGS

Site

Database(s)

EDR ID Number  
 EPA ID Number

**CITY MOTOR SALES CO INC (Continued)**

**U001557874**

Line Leak Detection: Not reported  
 Permanent Closure: 11/11/1911  
 Tank Material: STEEL - BARE/GALV  
 Closure Date: Not reported  
 Tank Secondary: NO  
 Product Stored: DIESEL FUEL  
 Overfill Type: Not reported  
 Pipe Secondary: NO  
 Pipe Material: STEEL - BARE/GALV  
 Pipe System: Not reported

**AP221**  
**NNE**  
**1/8-1/4**  
**0.184 mi.**  
**969 ft.**

**CITY MOTOR SVC & SUPPLY CO INC**  
**31 AUBURN ST**  
**MANCHESTER, NH 03104**

**RCRA NonGen / NLR**

**1008886259**  
**NHD510091093**

**Site 2 of 5 in cluster AP**

**Relative:**  
**Higher**  
**Actual:**  
**208 ft.**

RCRA NonGen / NLR:  
 Date Form Received by Agency: 1999-03-06 00:00:00.0  
 Handler Name: CITY MOTOR SVC & SUPPLY CO INC  
 Handler Address: 31 AUBURN ST  
 Handler City,State,Zip: MANCHESTER, NH 03104  
 EPA ID: NHD510091093  
 Contact Name: RONALD MYSLIVY  
 Contact Address: 31 AUBURN ST  
 Contact City,State,Zip: MANCHESTER, NH 03104  
 Contact Telephone: 603-497-4164  
 Contact Fax: Not reported  
 Contact Email: Not reported  
 Contact Title: Not reported  
 EPA Region: 01  
 Land Type: Private  
 Federal Waste Generator Description: Not a generator, verified  
 Non-Notifier: Not reported  
 Biennial Report Cycle: Not reported  
 Accessibility: Not reported  
 Active Site Indicator: Not reported  
 State District Owner: Not reported  
 State District: Not reported  
 Mailing Address: 31 AUBURN ST  
 Mailing City,State,Zip: MANCHESTER, NH 03104  
 Owner Name: Not reported  
 Owner Type: Not reported  
 Operator Name: Not reported  
 Operator Type: Not reported  
 Short-Term Generator Activity: No  
 Importer Activity: No  
 Mixed Waste Generator: No  
 Transporter Activity: No  
 Transfer Facility Activity: No  
 Recycler Activity with Storage: No  
 Small Quantity On-Site Burner Exemption: No  
 Smelting Melting and Refining Furnace Exemption: No  
 Underground Injection Control: No  
 Off-Site Waste Receipt: No  
 Universal Waste Indicator: No  
 Universal Waste Destination Facility: No  
 Federal Universal Waste: No

Map ID  
 Direction  
 Distance  
 Elevation

MAP FINDINGS

Site

Database(s)

EDR ID Number  
 EPA ID Number

**CITY MOTOR SVC & SUPPLY CO INC (Continued)**

**1008886259**

Active Site Fed-Reg Treatment Storage and Disposal Facility:	Not reported
Active Site Converter Treatment storage and Disposal Facility:	Not reported
Active Site State-Reg Treatment Storage and Disposal Facility:	Not reported
Active Site State-Reg Handler:	---
Federal Facility Indicator:	Not reported
Hazardous Secondary Material Indicator:	NN
Sub-Part K Indicator:	Not reported
Commercial TSD Indicator:	No
Treatment Storage and Disposal Type:	Not reported
2018 GPRA Permit Baseline:	Not on the Baseline
2018 GPRA Renewals Baseline:	Not on the Baseline
Permit Renewals Workload Universe:	Not reported
Permit Workload Universe:	Not reported
Permit Progress Universe:	Not reported
Post-Closure Workload Universe:	Not reported
Closure Workload Universe:	Not reported
202 GPRA Corrective Action Baseline:	No
Corrective Action Workload Universe:	No
Subject to Corrective Action Universe:	No
Non-TSDFs Where RCRA CA has Been Imposed Universe:	No
TSDFs Potentially Subject to CA Under 3004 (u)/(v) Universe:	No
TSDFs Only Subject to CA under Discretionary Auth Universe:	No
Corrective Action Priority Ranking:	No NCAPS ranking
Environmental Control Indicator:	No
Institutional Control Indicator:	No
Human Exposure Controls Indicator:	N/A
Groundwater Controls Indicator:	N/A
Operating TSDF Universe:	Not reported
Full Enforcement Universe:	Not reported
Significant Non-Complier Universe:	No
Unaddressed Significant Non-Complier Universe:	No
Addressed Significant Non-Complier Universe:	No
Significant Non-Complier With a Compliance Schedule Universe:	No
Financial Assurance Required:	Not reported
Handler Date of Last Change:	2005-10-20 00:00:00.0
Recognized Trader-Importer:	No
Recognized Trader-Exporter:	No
Importer of Spent Lead Acid Batteries:	No
Exporter of Spent Lead Acid Batteries:	No
Recycler Activity Without Storage:	Not reported
Manifest Broker:	Not reported
Sub-Part P Indicator:	No

Historic Generators:

Receive Date:	1999-03-06 00:00:00.0
Handler Name:	CITY MOTOR SVC & SUPPLY CO INC
Federal Waste Generator Description:	Not a generator, verified
State District Owner:	Not reported
Large Quantity Handler of Universal Waste:	No
Recognized Trader Importer:	No
Recognized Trader Exporter:	No
Spent Lead Acid Battery Importer:	No
Spent Lead Acid Battery Exporter:	No
Current Record:	Yes
Non Storage Recycler Activity:	Not reported
Electronic Manifest Broker:	Not reported

Map ID  
 Direction  
 Distance  
 Elevation

MAP FINDINGS

Site

Database(s)

EDR ID Number  
 EPA ID Number

**CITY MOTOR SVC & SUPPLY CO INC (Continued)**

**1008886259**

List of NAICS Codes and Descriptions:  
 NAICS Codes: No NAICS Codes Found

Facility Has Received Notices of Violations:  
 Violations: No Violations Found

Evaluation Action Summary:  
 Evaluations: No Evaluations Found

**AP222**  
**NNE**  
**1/8-1/4**  
**0.184 mi.**  
**969 ft.**

**CITY MOTOR SALES CO INC**  
**31 AUBURN STREET**  
**MANCHESTER, NH**  
**Site 3 of 5 in cluster AP**

**NH SHWS** **S123698647**  
**N/A**

**Relative:**  
**Higher**  
**Actual:**  
**208 ft.**

**SHWS:**  
 Name: CITY MOTOR SALES CO INC  
 Address: 31 AUBURN STREET  
 City,State,Zip: MANCHESTER, NH  
 Facility ID: 198611006  
 Proj Type: HAZWASTE  
**Project Manager: SWIONTEK**  
**Project Site Description: HAZARDOUS WASTE DISCHARGE PROJECT**  
**Expired Date: Not reported**

**AK223**  
**ESE**  
**1/8-1/4**  
**0.185 mi.**  
**978 ft.**

**METAMORPHOSIS CONSIGNMENT**  
**60 BEECH STREET**  
**MANCHESTER, NH**  
**Site 5 of 5 in cluster AK**

**NH ALLSITES** **S108974858**  
**N/A**

**Relative:**  
**Higher**  
**Actual:**  
**235 ft.**

**ALLSITES:**  
 Name: METAMORPHOSIS CONSIGNMENT  
 Address: 60 BEECH STREET  
 City,State,Zip: MANCHESTER, NH  
 Facility ID: 200801062  
 Project Type: OPUF  
 Project Description: ON-PREMISE USE FAC. CONTAINING FUEL OIL  
 Project Manager: CLOSED  
 Expiration Date: Not reported

**224**  
**West**  
**1/8-1/4**  
**0.186 mi.**  
**984 ft.**

**WEST SIDE PUMP STATION**  
**32 CLEVELAND ST**  
**MANCHESTER, NH**

**NH UST** **U001557736**  
**N/A**

**Relative:**  
**Lower**  
**Actual:**  
**130 ft.**

**UST:**  
 Name: WEST SIDE PUMP STATION  
 Address: 32 CLEVELAND ST  
 City: MANCHESTER  
 Facility ID: 114383

Map ID  
Direction  
Distance  
Elevation

MAP FINDINGS

Site

Database(s)

EDR ID Number  
EPA ID Number

**WEST SIDE PUMP STATION (Continued)**

**U001557736**

Facility Type: LOCAL GOVERNMENT  
Site Number: 199408064  
Owner Name: MANCHESTER HIGHWAY DEPT - EPD  
Owner Type: STATE OR LOCAL GOVERNMENT  
Owner Title: Not reported  
Owner Address: 227 MAPLE ST  
Owner Address2: Not reported  
Owner City,St,Zip: MANCHESTER, NH 03103  
Manager Name: THOMAS COREY  
Manager Title: SUPERINTENDENT

Tank ID: 1  
Status: INACTIVE  
Capacity (gal): 500  
Temporary Closed Date: 07/30/2004  
Tank Filled Removed: Not reported  
Compartment: Not reported  
Tank Diameter In Inches: Not reported  
Construction Material Comments: Not reported  
Meets Dec 22 2015 Deadline: Not reported  
Leak Line Detection: Not reported  
Leak Line Detection Installed Date: Not reported  
Leak Line Detection Test Pass Fail: Not reported  
Drop Tube Pass Fail: Not reported  
Drain Valve Replaced Date: Not reported  
Dry Beak Installed Date: Not reported  
Inv Monitor Review Date: Not reported  
Dispenser Pan: Not reported  
Overfill Length In Inches: Not reported  
Release Detection (RD) Tank Type: NONE LISTED  
RD Tank Type Installed Date: 01/01/1989  
RD Tank Type Tested Date: Not reported  
RD Tank Type Test Pass Fail: Not reported  
RD Piping Type: NONE  
RD Piping Installed Date: Not reported  
RD Piping Tested Date: Not reported  
RD Piping Test Pass Fail: Not reported  
Corrosion Protection (CP) Tank: Not reported  
CP Tank Installed Date: Not reported  
CP Tank Tested Date: Not reported  
CP Tank Test Pass Fail: Not reported  
CP Piping: Not reported  
CP Piping Installed Date: Not reported  
CP Piping Tested Date: Not reported  
CP Piping Test Pass Fail: Not reported  
CP Fitting: Not reported  
CP Fitting Installed Date: Not reported  
CP Fitting Tested Date: Not reported  
CP Fitting Test Pass Fail: Not reported  
CP Log Date: Not reported  
Tank Tightness Test Pass Fail: Not reported  
Piping Tightness Test Date: Not reported  
Piping Tightness Test Pass Fail: Not reported  
Piping Material Comments: FIB SLEEVE  
Install Date: 01/01/1989  
Last Test: Not reported  
Spill Installed: Not reported

Map ID  
 Direction  
 Distance  
 Elevation

MAP FINDINGS

Site

Database(s)

EDR ID Number  
 EPA ID Number

**WEST SIDE PUMP STATION (Continued)**

**U001557736**

Overfill: Not reported  
 Line Leak Detection: Not reported  
 Permanent Closure: 07/14/2005  
 Tank Material: FIBERGLASS  
 Closure Date: 08/19/2005  
 Tank Secondary: YES  
 Product Stored: DIESEL FUEL  
 Overfill Type: Not reported  
 Pipe Secondary: YES  
 Pipe Material: COPPER  
 Pipe System: SUCTION: OLD CODE

**AN225  
 SE  
 1/8-1/4  
 0.188 mi.  
 990 ft.**

**US HYDRAULICS  
 229 SHASTA ST  
 MANCHESTER, NH 03108**

**RCRA NonGen / NLR 1006817327  
 RI MANIFEST NHD510083850**

**Site 2 of 4 in cluster AN**

**Relative:  
 Higher**

RCRA NonGen / NLR:  
 Date Form Received by Agency: 2010-10-18 00:00:00.0

**Actual:  
 231 ft.**

Handler Name: US HYDRAULICS  
 Handler Address: 229 SHASTA ST  
 Handler City,State,Zip: MANCHESTER, NH 03108  
 EPA ID: NHD510083850  
 Contact Name: ADAM ALLARD  
 Contact Address: 229 SHASTA ST  
 Contact City,State,Zip: MANCHESTER, NH 03108  
 Contact Telephone: 603-626-1466  
 Contact Fax: Not reported  
 Contact Email: Not reported  
 Contact Title: Not reported  
 EPA Region: 01  
 Land Type: Private  
 Federal Waste Generator Description: Not a generator, verified  
 Non-Notifier: Not reported  
 Biennial Report Cycle: Not reported  
 Accessibility: Not reported  
 Active Site Indicator: Not reported  
 State District Owner: Not reported  
 State District: Not reported  
 Mailing Address: 229 SHASTA ST  
 Mailing City,State,Zip: MANCHESTER, NH 03108  
 Owner Name: US ASSET MANAGEMENT  
 Owner Type: Private  
 Operator Name: US HYDRAULICS  
 Operator Type: Private  
 Short-Term Generator Activity: No  
 Importer Activity: No  
 Mixed Waste Generator: No  
 Transporter Activity: No  
 Transfer Facility Activity: No  
 Recycler Activity with Storage: No  
 Small Quantity On-Site Burner Exemption: No  
 Smelting Melting and Refining Furnace Exemption: No  
 Underground Injection Control: No  
 Off-Site Waste Receipt: No  
 Universal Waste Indicator: No  
 Universal Waste Destination Facility: No

Map ID  
 Direction  
 Distance  
 Elevation

MAP FINDINGS

Site

Database(s)

EDR ID Number  
 EPA ID Number

**US HYDRAULICS (Continued)**

**1006817327**

Federal Universal Waste:	No
Active Site Fed-Reg Treatment Storage and Disposal Facility:	Not reported
Active Site Converter Treatment storage and Disposal Facility:	Not reported
Active Site State-Reg Treatment Storage and Disposal Facility:	Not reported
Active Site State-Reg Handler:	---
Federal Facility Indicator:	Not reported
Hazardous Secondary Material Indicator:	NN
Sub-Part K Indicator:	Not reported
Commercial TSD Indicator:	No
Treatment Storage and Disposal Type:	Not reported
2018 GPRA Permit Baseline:	Not on the Baseline
2018 GPRA Renewals Baseline:	Not on the Baseline
Permit Renewals Workload Universe:	Not reported
Permit Workload Universe:	Not reported
Permit Progress Universe:	Not reported
Post-Closure Workload Universe:	Not reported
Closure Workload Universe:	Not reported
202 GPRA Corrective Action Baseline:	No
Corrective Action Workload Universe:	No
Subject to Corrective Action Universe:	No
Non-TSDFs Where RCRA CA has Been Imposed Universe:	No
TSDFs Potentially Subject to CA Under 3004 (u)/(v) Universe:	No
TSDFs Only Subject to CA under Discretionary Auth Universe:	No
Corrective Action Priority Ranking:	No NCAPS ranking
Environmental Control Indicator:	No
Institutional Control Indicator:	No
Human Exposure Controls Indicator:	N/A
Groundwater Controls Indicator:	N/A
Operating TSDF Universe:	Not reported
Full Enforcement Universe:	Not reported
Significant Non-Complier Universe:	No
Unaddressed Significant Non-Complier Universe:	No
Addressed Significant Non-Complier Universe:	No
Significant Non-Complier With a Compliance Schedule Universe:	No
Financial Assurance Required:	Not reported
Handler Date of Last Change:	2010-11-08 12:07:44.0
Recognized Trader-Importer:	No
Recognized Trader-Exporter:	No
Importer of Spent Lead Acid Batteries:	No
Exporter of Spent Lead Acid Batteries:	No
Recycler Activity Without Storage:	Not reported
Manifest Broker:	Not reported
Sub-Part P Indicator:	No

Hazardous Waste Summary:

Waste Code:	D001
Waste Description:	IGNITABLE WASTE

Handler - Owner Operator:

Owner/Operator Indicator:	Owner
Owner/Operator Name:	ADAMALLARD
Legal Status:	Private
Date Became Current:	2003-03-07 00:00:00.
Date Ended Current:	Not reported
Owner/Operator Address:	229 SHASTA ST

Map ID  
Direction  
Distance  
Elevation

MAP FINDINGS

Site

Database(s)

EDR ID Number  
EPA ID Number

**US HYDRAULICS (Continued)**

**1006817327**

Owner/Operator City,State,Zip: MANCHESTER, NH 03108  
Owner/Operator Telephone: 603-626-1466  
Owner/Operator Telephone Ext: Not reported  
Owner/Operator Fax: Not reported  
Owner/Operator Email: Not reported

Owner/Operator Indicator: Owner  
Owner/Operator Name: US ASSET MANAGEMENT  
Legal Status: Private  
Date Became Current: 2003-03-07 00:00:00.  
Date Ended Current: Not reported  
Owner/Operator Address: 229 SHASTA ST  
Owner/Operator City,State,Zip: MANCHESTER, NH 03108  
Owner/Operator Telephone: 603-626-1466  
Owner/Operator Telephone Ext: Not reported  
Owner/Operator Fax: Not reported  
Owner/Operator Email: Not reported

Owner/Operator Indicator: Operator  
Owner/Operator Name: US HYDRAULICS  
Legal Status: Private  
Date Became Current: 2003-03-07 00:00:00.  
Date Ended Current: Not reported  
Owner/Operator Address: 229 SHASTA ST  
Owner/Operator City,State,Zip: MANCHESTER, NH 03108  
Owner/Operator Telephone: 603-626-1466  
Owner/Operator Telephone Ext: Not reported  
Owner/Operator Fax: Not reported  
Owner/Operator Email: Not reported

Owner/Operator Indicator: Owner  
Owner/Operator Name: ADAM ALLARD  
Legal Status: Private  
Date Became Current: 2003-03-07 00:00:00.  
Date Ended Current: Not reported  
Owner/Operator Address: 229 SHASTA ST  
Owner/Operator City,State,Zip: MANCHESTER, NH 03103  
Owner/Operator Telephone: 603-626-1466  
Owner/Operator Telephone Ext: Not reported  
Owner/Operator Fax: Not reported  
Owner/Operator Email: Not reported

Owner/Operator Indicator: Operator  
Owner/Operator Name: ADAMALLARD  
Legal Status: Private  
Date Became Current: 2003-03-07 00:00:00.  
Date Ended Current: Not reported  
Owner/Operator Address: 229 SHASTA ST  
Owner/Operator City,State,Zip: MANCHESTER, NH 03108  
Owner/Operator Telephone: 603-626-1466  
Owner/Operator Telephone Ext: Not reported  
Owner/Operator Fax: Not reported  
Owner/Operator Email: Not reported

Owner/Operator Indicator: Owner  
Owner/Operator Name: US ASSET MANAGEMENT  
Legal Status: Private

Map ID  
Direction  
Distance  
Elevation

MAP FINDINGS

Site

Database(s)

EDR ID Number  
EPA ID Number

**US HYDRAULICS (Continued)**

**1006817327**

Date Became Current: 2003-03-07 00:00:00.  
Date Ended Current: Not reported  
Owner/Operator Address: 229 SHASTA ST  
Owner/Operator City,State,Zip: MANCHESTER, NH 03108  
Owner/Operator Telephone: 603-626-1466  
Owner/Operator Telephone Ext: Not reported  
Owner/Operator Fax: Not reported  
Owner/Operator Email: Not reported

Owner/Operator Indicator: Operator  
Owner/Operator Name: US HYDRAULICS  
Legal Status: Private  
Date Became Current: 2003-03-07 00:00:00.  
Date Ended Current: Not reported  
Owner/Operator Address: 229 SHASTA ST  
Owner/Operator City,State,Zip: MANCHESTER, NH 03108  
Owner/Operator Telephone: 603-626-1466  
Owner/Operator Telephone Ext: Not reported  
Owner/Operator Fax: Not reported  
Owner/Operator Email: Not reported

Owner/Operator Indicator: Owner  
Owner/Operator Name: US ASSET MANAGEMENT  
Legal Status: Private  
Date Became Current: 2003-03-07 00:00:00.  
Date Ended Current: Not reported  
Owner/Operator Address: 229 SHASTA ST  
Owner/Operator City,State,Zip: MANCHESTER, NH 03108  
Owner/Operator Telephone: 603-626-1466  
Owner/Operator Telephone Ext: Not reported  
Owner/Operator Fax: Not reported  
Owner/Operator Email: Not reported

Owner/Operator Indicator: Owner  
Owner/Operator Name: US ASSET MANAGEMENT  
Legal Status: Private  
Date Became Current: 2003-03-07 00:00:00.  
Date Ended Current: Not reported  
Owner/Operator Address: 229 SHASTA ST  
Owner/Operator City,State,Zip: MANCHESTER, NH 03108  
Owner/Operator Telephone: 603-626-1466  
Owner/Operator Telephone Ext: Not reported  
Owner/Operator Fax: Not reported  
Owner/Operator Email: Not reported

Owner/Operator Indicator: Operator  
Owner/Operator Name: US HYDRAULICS  
Legal Status: Private  
Date Became Current: 2003-03-07 00:00:00.  
Date Ended Current: Not reported  
Owner/Operator Address: 229 SHASTA ST  
Owner/Operator City,State,Zip: MANCHESTER, NH 03108  
Owner/Operator Telephone: 603-626-1466  
Owner/Operator Telephone Ext: Not reported  
Owner/Operator Fax: Not reported  
Owner/Operator Email: Not reported



Map ID  
Direction  
Distance  
Elevation

MAP FINDINGS

Site

Database(s)

EDR ID Number  
EPA ID Number

**US HYDRAULICS (Continued)**

**1006817327**

Owner/Operator Indicator: Operator  
Owner/Operator Name: ADAM ALLARD  
Legal Status: Private  
Date Became Current: 2003-03-07 00:00:00.  
Date Ended Current: Not reported  
Owner/Operator Address: 229 SHASTA ST  
Owner/Operator City,State,Zip: MANCHESTER, NH 03103  
Owner/Operator Telephone: 603-626-1466  
Owner/Operator Telephone Ext: Not reported  
Owner/Operator Fax: Not reported  
Owner/Operator Email: Not reported

Owner/Operator Indicator: Operator  
Owner/Operator Name: US HYDRAULICS  
Legal Status: Private  
Date Became Current: 2003-03-07 00:00:00.  
Date Ended Current: Not reported  
Owner/Operator Address: 229 SHASTA ST  
Owner/Operator City,State,Zip: MANCHESTER, NH 03108  
Owner/Operator Telephone: 603-626-1466  
Owner/Operator Telephone Ext: Not reported  
Owner/Operator Fax: Not reported  
Owner/Operator Email: Not reported

Owner/Operator Indicator: Owner  
Owner/Operator Name: US ASSET MANAGEMENT  
Legal Status: Private  
Date Became Current: 2003-03-07 00:00:00.  
Date Ended Current: Not reported  
Owner/Operator Address: 229 SHASTA ST  
Owner/Operator City,State,Zip: MANCHESTER, NH 03108  
Owner/Operator Telephone: 603-626-1466  
Owner/Operator Telephone Ext: Not reported  
Owner/Operator Fax: Not reported  
Owner/Operator Email: Not reported

Owner/Operator Indicator: Operator  
Owner/Operator Name: US HYDRAULICS  
Legal Status: Private  
Date Became Current: 2003-03-07 00:00:00.  
Date Ended Current: Not reported  
Owner/Operator Address: 229 SHASTA ST  
Owner/Operator City,State,Zip: MANCHESTER, NH 03108  
Owner/Operator Telephone: 603-626-1466  
Owner/Operator Telephone Ext: Not reported  
Owner/Operator Fax: Not reported  
Owner/Operator Email: Not reported

Historic Generators:

Receive Date: 2003-07-09 00:00:00.0  
Handler Name: US HYDRAULICS  
Federal Waste Generator Description: Conditionally Exempt Small Quantity Generator  
State District Owner: Not reported  
Large Quantity Handler of Universal Waste: No  
Recognized Trader Importer: No  
Recognized Trader Exporter: No  
Spent Lead Acid Battery Importer: No

Map ID  
Direction  
Distance  
Elevation

MAP FINDINGS

Site

Database(s)

EDR ID Number  
EPA ID Number

**US HYDRAULICS (Continued)**

**1006817327**

Spent Lead Acid Battery Exporter:	No
Current Record:	No
Non Storage Recycler Activity:	Not reported
Electronic Manifest Broker:	Not reported
Receive Date:	2010-10-18 00:00:00.0
Handler Name:	US HYDRAULICS
Federal Waste Generator Description:	Not a generator, verified
State District Owner:	Not reported
Large Quantity Handler of Universal Waste:	No
Recognized Trader Importer:	No
Recognized Trader Exporter:	No
Spent Lead Acid Battery Importer:	No
Spent Lead Acid Battery Exporter:	No
Current Record:	No
Non Storage Recycler Activity:	Not reported
Electronic Manifest Broker:	Not reported
Receive Date:	2010-10-18 00:00:00.0
Handler Name:	US HYDRAULICS
Federal Waste Generator Description:	Not a generator, verified
State District Owner:	Not reported
Large Quantity Handler of Universal Waste:	No
Recognized Trader Importer:	No
Recognized Trader Exporter:	No
Spent Lead Acid Battery Importer:	No
Spent Lead Acid Battery Exporter:	No
Current Record:	Yes
Non Storage Recycler Activity:	Not reported
Electronic Manifest Broker:	Not reported
Receive Date:	2003-05-05 00:00:00.0
Handler Name:	US HYDRAULICS
Federal Waste Generator Description:	Conditionally Exempt Small Quantity Generator
State District Owner:	Not reported
Large Quantity Handler of Universal Waste:	No
Recognized Trader Importer:	No
Recognized Trader Exporter:	No
Spent Lead Acid Battery Importer:	No
Spent Lead Acid Battery Exporter:	No
Current Record:	No
Non Storage Recycler Activity:	Not reported
Electronic Manifest Broker:	Not reported
Receive Date:	2007-12-27 00:00:00.0
Handler Name:	US HYDRAULICS
Federal Waste Generator Description:	Conditionally Exempt Small Quantity Generator
State District Owner:	Not reported
Large Quantity Handler of Universal Waste:	No
Recognized Trader Importer:	No
Recognized Trader Exporter:	No
Spent Lead Acid Battery Importer:	No
Spent Lead Acid Battery Exporter:	No
Current Record:	No
Non Storage Recycler Activity:	Not reported
Electronic Manifest Broker:	Not reported

Map ID  
Direction  
Distance  
Elevation

MAP FINDINGS

Site

Database(s)

EDR ID Number  
EPA ID Number

**US HYDRAULICS (Continued)**

**1006817327**

Receive Date: 2009-05-05 00:00:00.0  
Handler Name: US HYDRAULICS  
Federal Waste Generator Description: Not a generator, verified  
State District Owner: Not reported  
Large Quantity Handler of Universal Waste: No  
Recognized Trader Importer: No  
Recognized Trader Exporter: No  
Spent Lead Acid Battery Importer: No  
Spent Lead Acid Battery Exporter: No  
Current Record: No  
Non Storage Recycler Activity: Not reported  
Electronic Manifest Broker: Not reported

Receive Date: 2009-05-05 00:00:00.0  
Handler Name: US HYDRAULICS  
Federal Waste Generator Description: Not a generator, verified  
State District Owner: Not reported  
Large Quantity Handler of Universal Waste: No  
Recognized Trader Importer: No  
Recognized Trader Exporter: No  
Spent Lead Acid Battery Importer: No  
Spent Lead Acid Battery Exporter: No  
Current Record: No  
Non Storage Recycler Activity: Not reported  
Electronic Manifest Broker: Not reported

List of NAICS Codes and Descriptions:

NAICS Code: 81131  
NAICS Description: COMMERCIAL AND INDUSTRIAL MACHINERY AND EQUIPMENT (EXCEPT AUTOMOTIVE AND ELECTRONIC) REPAIR AND MAINTENANCE

Facility Has Received Notices of Violations:

Violations: No Violations Found

Evaluation Action Summary:

Evaluations: No Evaluations Found

RI MANIFEST:

Name: U.S HYDRAULICS, INC  
Address: 229 SHASTA ST  
City,State,Zip: MANCHESTER, NH 03108  
EPA Id: NHD510083850  
GEN Cert Date: 4/28/2008  
Manifest Document Number: 000122936UIS  
Waste Description: PETROLEUM DISTILLATE, NOS  
TSDf Id: RID084802842  
TSDf Name: SAFETY-KLEEN SYSTEMS, INC  
Qty: 15  
WT/Vol Units: G  
TSDf Date: 5/1/2008  
Transporter 2 Id: Not reported  
Item Number: a  
Transporter 2 Name: Not reported  
Transporter Name 2: SAFETY-KLEEN SYSTEMS INC

Map ID  
Direction  
Distance  
Elevation

MAP FINDINGS

Site

Database(s)

EDR ID Number  
EPA ID Number

**US HYDRAULICS (Continued)**

**1006817327**

Transporter EPAID: TXR000050930  
Transporter Receipt Date: 4/28/2008  
Number Of Containers: 1  
Container Type: DM  
Waste Code1: R003  
Waste Code2: Not reported  
Waste Code3: Not reported  
Waste Code4: Not reported  
Waste Code5: Not reported  
Waste Code6: Not reported  
Fee Exempt Code: Not reported  
Comment: Not reported  
Transporter Name 2: Not reported  
Company Permit Number: Not reported  
Year: Not reported  
Quarter: Not reported  
Transporter Contact Name: Not reported  
Transporter Contact Email: Not reported  
Filing Date: Not reported  
Total Fee: Not reported  
Billing Name: Not reported  
Paid Date: Not reported  
Paid Time: Not reported  
Facility Receipt Date: Not reported  
Fee: Not reported  
Manifest Created Date: Not reported  
Manifest Updated Date: Not reported

**RI MANIFEST:**

Transporter Receipt Date: 4/28/2008  
Number Of Containers: 1  
Container Type: DM  
Waste Code1: R003  
Waste Code2: Not reported  
Waste Code3: Not reported  
Waste Code4: Not reported  
Waste Code5: Not reported  
Waste Code6: Not reported  
Comment: Not reported  
Fee Exempt Code: Not reported  
TSDf Name: SAFETY-KLEEN SYSTEMS, INC  
TSDf Id: RID084802842  
Transporter Name 2: Not reported  
Company Permit Number: Not reported  
Year: Not reported  
EPA ID: NHD510083850  
Manifest Docket Number: 000122936UIS  
Quarter: Not reported  
Waste Description: PETROLEUM DISTILLATE, NOS  
Transporter Contact Name: Not reported  
Quantity: 15  
Transporter Contact Email: Not reported  
WT/Vol Units: G  
Filing Date: Not reported  
Total Fee: Not reported  
Item Number: a  
Transporter Name: SAFETY-KLEEN SYSTEMS INC  
Billing Name: Not reported

Map ID  
Direction  
Distance  
Elevation

MAP FINDINGS

Site

Database(s)

EDR ID Number  
EPA ID Number

**US HYDRAULICS (Continued)**

**1006817327**

Transporter EPA ID:	TXR000050930
Date Paid:	Not reported
Time Paid:	Not reported
GEN Cert Date:	4/28/2008
Facility Receipt Date:	Not reported
Fee:	Not reported
Transporter 2 Receipt Date:	Not reported
Manifest Created Date:	Not reported
TSDf Receipt Date:	5/1/2008
Transporter 2 ID:	Not reported
Manifest Updated Date:	Not reported
Transporter Receipt Date:	3/3/2008
Number Of Containers:	1
Container Type:	DM
Waste Code1:	R003
Waste Code2:	Not reported
Waste Code3:	Not reported
Waste Code4:	Not reported
Waste Code5:	Not reported
Waste Code6:	Not reported
Comment:	Not reported
Fee Exempt Code:	Not reported
TSDf Name:	SAFETY-KLEEN SYSTEMS, INC.
TSDf Id:	RID084802842
Transporter Name 2:	Not reported
Company Permit Number:	Not reported
Year:	Not reported
EPA ID:	NHD510083850
Manifest Docket Number:	000141200UIS
Quarter:	Not reported
Waste Description:	PETROLEUM DISTILLATES NOS
Transporter Contact Name:	Not reported
Quantity:	15
Transporter Contact Email:	Not reported
WT/Vol Units:	G
Filing Date:	Not reported
Total Fee:	Not reported
Item Number:	1
Transporter Name:	SAFETY-KLEEN SYSTEMS, INC.
Billing Name:	Not reported
Transporter EPA ID:	TXR000050930
Date Paid:	Not reported
Time Paid:	Not reported
GEN Cert Date:	3/3/2008
Facility Receipt Date:	Not reported
Fee:	Not reported
Transporter 2 Receipt Date:	Not reported
Manifest Created Date:	Not reported
TSDf Receipt Date:	3/10/2008
Transporter 2 ID:	Not reported
Manifest Updated Date:	Not reported
Transporter Receipt Date:	3/3/2008
Number Of Containers:	1
Container Type:	DM
Waste Code1:	R003

Map ID  
Direction  
Distance  
Elevation

MAP FINDINGS

Site

Database(s)

EDR ID Number  
EPA ID Number

US HYDRAULICS (Continued)

1006817327

Waste Code2:	Not reported
Waste Code3:	Not reported
Waste Code4:	Not reported
Waste Code5:	Not reported
Waste Code6:	Not reported
Comment:	Not reported
Fee Exempt Code:	Not reported
TSD Name:	SAFETY-KLEEN SYSTEMS, INC.
TSD ID:	RID084802842
Transporter Name 2:	Not reported
Company Permit Number:	Not reported
Year:	Not reported
EPA ID:	NHD510083850
Manifest Docket Number:	000141200UIS
Quarter:	Not reported
Waste Description:	PETROLEUM DISTILLATES NOS
Transporter Contact Name:	Not reported
Quantity:	15
Transporter Contact Email:	Not reported
WT/Vol Units:	G
Filing Date:	Not reported
Total Fee:	Not reported
Item Number:	1
Transporter Name:	SAFETY-KLEEN SYSTEMS, INC.
Billing Name:	Not reported
Transporter EPA ID:	TXR000050930
Date Paid:	Not reported
Time Paid:	Not reported
GEN Cert Date:	3/3/2008
Facility Receipt Date:	Not reported
Fee:	Not reported
Transporter 2 Receipt Date:	Not reported
Manifest Created Date:	Not reported
TSD Receipt Date:	3/10/2008
Transporter 2 ID:	Not reported
Manifest Updated Date:	Not reported
Transporter Receipt Date:	4/28/2008
Number Of Containers:	1
Container Type:	DM
Waste Code1:	R003
Waste Code2:	Not reported
Waste Code3:	Not reported
Waste Code4:	Not reported
Waste Code5:	Not reported
Waste Code6:	Not reported
Comment:	Not reported
Fee Exempt Code:	Not reported
TSD Name:	SAFETY-KLEEN SYSTEMS, INC
TSD ID:	RID084802842
Transporter Name 2:	Not reported
Company Permit Number:	Not reported
Year:	Not reported
EPA ID:	NHD510083850
Manifest Docket Number:	000122936UIS
Quarter:	Not reported
Waste Description:	PETROLEUM DISTILLATE, NOS

Map ID  
Direction  
Distance  
Elevation

MAP FINDINGS

Site

Database(s)

EDR ID Number  
EPA ID Number

**US HYDRAULICS (Continued)**

**1006817327**

Transporter Contact Name:	Not reported
Quantity:	15
Transporter Contact Email:	Not reported
WT/Vol Units:	G
Filing Date:	Not reported
Total Fee:	Not reported
Item Number:	a
Transporter Name:	SAFETY-KLEEN SYSTEMS INC
Billing Name:	Not reported
Transporter EPA ID:	TXR000050930
Date Paid:	Not reported
Time Paid:	Not reported
GEN Cert Date:	4/28/2008
Facility Receipt Date:	Not reported
Fee:	Not reported
Transporter 2 Receipt Date:	Not reported
Manifest Created Date:	Not reported
TSDf Receipt Date:	5/1/2008
Transporter 2 ID:	Not reported
Manifest Updated Date:	Not reported
Transporter Receipt Date:	1/8/2008
Number Of Containers:	2
Container Type:	DM
Waste Code1:	R003
Waste Code2:	Not reported
Waste Code3:	Not reported
Waste Code4:	Not reported
Waste Code5:	Not reported
Waste Code6:	Not reported
Comment:	Not reported
Fee Exempt Code:	Not reported
TSDf Name:	SAFETY-KLEEN SYSTEMS, INC.
TSDf Id:	RID084802842
Transporter Name 2:	Not reported
Company Permit Number:	Not reported
Year:	Not reported
EPA ID:	NHD510083850
Manifest Docket Number:	000052269UIS
Quarter:	Not reported
Waste Description:	PETROLEUM DISTILLATES NOS
Transporter Contact Name:	Not reported
Quantity:	23
Transporter Contact Email:	Not reported
WT/Vol Units:	G
Filing Date:	Not reported
Total Fee:	Not reported
Item Number:	1
Transporter Name:	SAFETY-KLEEN SYSTEMS, INC.
Billing Name:	Not reported
Transporter EPA ID:	TXR000050930
Date Paid:	Not reported
Time Paid:	Not reported
GEN Cert Date:	1/8/2008
Facility Receipt Date:	Not reported
Fee:	Not reported
Transporter 2 Receipt Date:	Not reported

Map ID  
Direction  
Distance  
Elevation

MAP FINDINGS

Site

Database(s)

EDR ID Number  
EPA ID Number

**US HYDRAULICS (Continued)**

**1006817327**

Manifest Created Date:	Not reported
TSDf Receipt Date:	1/16/2008
Transporter 2 ID:	Not reported
Manifest Updated Date:	Not reported
Transporter Receipt Date:	1/8/2008
Number Of Containers:	2
Container Type:	DM
Waste Code1:	R003
Waste Code2:	Not reported
Waste Code3:	Not reported
Waste Code4:	Not reported
Waste Code5:	Not reported
Waste Code6:	Not reported
Comment:	Not reported
Fee Exempt Code:	Not reported
TSDf Name:	SAFETY-KLEEN SYSTEMS, INC.
TSDf Id:	RID084802842
Transporter Name 2:	Not reported
Company Permit Number:	Not reported
Year:	Not reported
EPA ID:	NHD510083850
Manifest Docket Number:	000052269UIS
Quarter:	Not reported
Waste Description:	PETROLEUM DISTILLATES NOS
Transporter Contact Name:	Not reported
Quantity:	23
Transporter Contact Email:	Not reported
WT/Vol Units:	G
Filing Date:	Not reported
Total Fee:	Not reported
Item Number:	1
Transporter Name:	SAFETY-KLEEN SYSTEMS, INC.
Billing Name:	Not reported
Transporter EPA ID:	TXR000050930
Date Paid:	Not reported
Time Paid:	Not reported
GEN Cert Date:	1/8/2008
Facility Receipt Date:	Not reported
Fee:	Not reported
Transporter 2 Receipt Date:	Not reported
Manifest Created Date:	Not reported
TSDf Receipt Date:	1/16/2008
Transporter 2 ID:	Not reported
Manifest Updated Date:	Not reported
Transporter Receipt Date:	7/20/2007
Number Of Containers:	1
Container Type:	DM
Waste Code1:	R003
Waste Code2:	Not reported
Waste Code3:	Not reported
Waste Code4:	Not reported
Waste Code5:	Not reported
Waste Code6:	Not reported
Comment:	Not reported
Fee Exempt Code:	Not reported



Map ID  
Direction  
Distance  
Elevation

MAP FINDINGS

Site

Database(s)

EDR ID Number  
EPA ID Number

US HYDRAULICS (Continued)

1006817327

TSDf Name:	United Oil Recovery Inc
TSDf Id:	RID084802842
Transporter Name 2:	Not reported
Company Permit Number:	Not reported
Year:	Not reported
EPA ID:	NHD510083850
Manifest Docket Number:	000048855UIS
Quarter:	Not reported
Waste Description:	WASTE PETROLEUM DISTILLATES NOS
Transporter Contact Name:	Not reported
Quantity:	8
Transporter Contact Email:	Not reported
WT/Vol Units:	G
Filing Date:	Not reported
Total Fee:	Not reported
Item Number:	a
Transporter Name:	UNITED INDUSTRIAL SERVICES
Billing Name:	Not reported
Transporter EPA ID:	CTD021816889
Date Paid:	Not reported
Time Paid:	Not reported
GEN Cert Date:	7/20/2007
Facility Receipt Date:	Not reported
Fee:	Not reported
Transporter 2 Receipt Date:	Not reported
Manifest Created Date:	Not reported
TSDf Receipt Date:	7/26/2007
Transporter 2 ID:	Not reported
Manifest Updated Date:	Not reported
Transporter Receipt Date:	2/5/2007
Number Of Containers:	1
Container Type:	DM
Waste Code1:	CR02
Waste Code2:	R003
Waste Code3:	NH01
Waste Code4:	Not reported
Waste Code5:	Not reported
Waste Code6:	Not reported
Comment:	Not reported
Fee Exempt Code:	Not reported
TSDf Name:	United Oil Recovery Inc
TSDf Id:	RID084802842
Transporter Name 2:	UNITED INDUSTRIAL SERVICES
Company Permit Number:	Not reported
Year:	Not reported
EPA ID:	NHD510083850
Manifest Docket Number:	000019479UIS
Quarter:	Not reported
Waste Description:	WASTE PETROLEUM DISTILLATES NOS
Transporter Contact Name:	Not reported
Quantity:	8
Transporter Contact Email:	Not reported
WT/Vol Units:	G
Filing Date:	Not reported
Total Fee:	Not reported
Item Number:	a

Map ID  
Direction  
Distance  
Elevation

MAP FINDINGS

Site

Database(s)

EDR ID Number  
EPA ID Number

**US HYDRAULICS (Continued)**

**1006817327**

Transporter Name:	UNITED INDUSTRIAL SERVICES
Billing Name:	Not reported
Transporter EPA ID:	CTD021816889
Date Paid:	Not reported
Time Paid:	Not reported
GEN Cert Date:	2/5/2007
Facility Receipt Date:	Not reported
Fee:	Not reported
Transporter 2 Receipt Date:	Not reported
Manifest Created Date:	Not reported
TSDf Receipt Date:	2/5/2007
Transporter 2 ID:	CTD021816889
Manifest Updated Date:	Not reported
Transporter Receipt Date:	2/5/2007
Number Of Containers:	1
Container Type:	DM
Waste Code1:	CR02
Waste Code2:	R003
Waste Code3:	NH01
Waste Code4:	Not reported
Waste Code5:	Not reported
Waste Code6:	Not reported
Comment:	Not reported
Fee Exempt Code:	Not reported
TSDf Name:	United Oil Recovery Inc
TSDf Id:	RID084802842
Transporter Name 2:	UNITED INDUSTRIAL SERVICES
Company Permit Number:	Not reported
Year:	Not reported
EPA ID:	NHD510083850
Manifest Docket Number:	000019478UIS
Quarter:	Not reported
Waste Description:	WASTE PETROLEUM DISTILLATES NOS
Transporter Contact Name:	Not reported
Quantity:	15
Transporter Contact Email:	Not reported
WT/Vol Units:	G
Filing Date:	Not reported
Total Fee:	Not reported
Item Number:	a
Transporter Name:	UNITED INDUSTRIAL SERVICES
Billing Name:	Not reported
Transporter EPA ID:	CTD021816889
Date Paid:	Not reported
Time Paid:	Not reported
GEN Cert Date:	2/5/2007
Facility Receipt Date:	Not reported
Fee:	Not reported
Transporter 2 Receipt Date:	Not reported
Manifest Created Date:	Not reported
TSDf Receipt Date:	2/5/2007
Transporter 2 ID:	CTD021816889
Manifest Updated Date:	Not reported
Transporter Receipt Date:	7/20/2007
Number Of Containers:	1

Map ID  
Direction  
Distance  
Elevation

MAP FINDINGS

Site

Database(s)

EDR ID Number  
EPA ID Number

US HYDRAULICS (Continued)

1006817327

Container Type:	DM
Waste Code1:	R003
Waste Code2:	Not reported
Waste Code3:	Not reported
Waste Code4:	Not reported
Waste Code5:	Not reported
Waste Code6:	Not reported
Comment:	Not reported
Fee Exempt Code:	Not reported
TSDf Name:	United Oil Recovery Inc
TSDf Id:	RID084802842
Transporter Name 2:	Not reported
Company Permit Number:	Not reported
Year:	Not reported
EPA ID:	NHD510083850
Manifest Docket Number:	000048854UIS
Quarter:	Not reported
Waste Description:	WASTE PETROLEUM DISTILLATES NOS
Transporter Contact Name:	Not reported
Quantity:	15
Transporter Contact Email:	Not reported
WT/Vol Units:	G
Filing Date:	Not reported
Total Fee:	Not reported
Item Number:	a
Transporter Name:	UNITED INDUSTRIAL SERVICES
Billing Name:	Not reported
Transporter EPA ID:	CTD021816889
Date Paid:	Not reported
Time Paid:	Not reported
GEN Cert Date:	7/20/2007
Facility Receipt Date:	Not reported
Fee:	Not reported
Transporter 2 Receipt Date:	Not reported
Manifest Created Date:	Not reported
TSDf Receipt Date:	7/26/2007
Transporter 2 ID:	Not reported
Manifest Updated Date:	Not reported
Transporter Receipt Date:	11/19/2007
Number Of Containers:	1
Container Type:	DM
Waste Code1:	R003
Waste Code2:	Not reported
Waste Code3:	Not reported
Waste Code4:	Not reported
Waste Code5:	Not reported
Waste Code6:	Not reported
Comment:	Not reported
Fee Exempt Code:	Not reported
TSDf Name:	United Oil Recovery Inc
TSDf Id:	RID084802842
Transporter Name 2:	Not reported
Company Permit Number:	Not reported
Year:	Not reported
EPA ID:	NHD510083850
Manifest Docket Number:	000074697UIS

Map ID  
 Direction  
 Distance  
 Elevation

MAP FINDINGS

Site

Database(s)

EDR ID Number  
 EPA ID Number

**US HYDRAULICS (Continued)**

**1006817327**

Quarter:	Not reported
Waste Description:	PETROLEUM DISTILLATES NOS
Transporter Contact Name:	Not reported
Quantity:	15
Transporter Contact Email:	Not reported
WT/Vol Units:	G
Filing Date:	Not reported
Total Fee:	Not reported
Item Number:	a
Transporter Name:	UNITED INDUSTRIAL SERVICES
Billing Name:	Not reported
Transporter EPA ID:	CTD021816889
Date Paid:	Not reported
Time Paid:	Not reported
GEN Cert Date:	11/19/2007
Facility Receipt Date:	Not reported
Fee:	Not reported
Transporter 2 Receipt Date:	Not reported
Manifest Created Date:	Not reported
TSDf Receipt Date:	11/23/2007
Transporter 2 ID:	Not reported
Manifest Updated Date:	Not reported

[Click this hyperlink](#) while viewing on your computer to access 6 additional RI\_MANIFEST: record(s) in the EDR Site Report.

**226**  
**NE**  
 1/8-1/4  
 0.192 mi.  
 1013 ft.

**RICHARD SAMARA RESIDENCE**  
**292 GROVE ST**  
**MANCHESTER, NH**

**NH ALLSITES**    **S109606436**  
 N/A

**Relative:**  
**Higher**  
**Actual:**  
**226 ft.**

<b>ALLSITES:</b>	
Name:	RICHARD SAMARA RESIDENCE
Address:	292 GROVE ST
City,State,Zip:	MANCHESTER, NH
Facility ID:	200002055
Project Type:	IRSPILL
Project Description:	INITIAL RESPONSE SPILL (IMMEDIATELY CLEANED UP)
Project Manager:	CLOSED
Expiration Date:	Not reported

**AQ227**  
**North**  
 1/8-1/4  
 0.194 mi.  
 1025 ft.

**MANCHESTER CITY OF**  
**65 W AUBURN**  
**MANCHESTER, NH 03012**  
**Site 1 of 8 in cluster AQ**

**RCRA NonGen / NLR**    **1008883055**  
**NHD510011125**

**Relative:**  
**Higher**  
**Actual:**  
**190 ft.**

<b>RCRA NonGen / NLR:</b>		
Date Form Received by Agency:		1999-03-06 00:00:00.0
Handler Name:	MANCHESTER CITY OF	
Handler Address:		65 W AUBURN
Handler City,State,Zip:		MANCHESTER, NH 03012
EPA ID:		NHD510011125
Contact Name:		RICHARD OSHEA

Map ID  
 Direction  
 Distance  
 Elevation

MAP FINDINGS

Site

Database(s)

EDR ID Number  
 EPA ID Number

**MANCHESTER CITY OF (Continued)**

**1008883055**

Contact Address:	SCHOOL DEPT
Contact City,State,Zip:	MANCHESTER, NH 03101
Contact Telephone:	603-624-6300
Contact Fax:	Not reported
Contact Email:	Not reported
Contact Title:	Not reported
EPA Region:	01
Land Type:	Private
Federal Waste Generator Description:	Not a generator, verified
Non-Notifier:	Not reported
Biennial Report Cycle:	Not reported
Accessibility:	Not reported
Active Site Indicator:	Not reported
State District Owner:	Not reported
State District:	Not reported
Mailing Address:	SCHOOL DEPT
Mailing City,State,Zip:	MANCHESTER, NH 03101
Owner Name:	Not reported
Owner Type:	Not reported
Operator Name:	Not reported
Operator Type:	Not reported
Short-Term Generator Activity:	No
Importer Activity:	No
Mixed Waste Generator:	No
Transporter Activity:	No
Transfer Facility Activity:	No
Recycler Activity with Storage:	No
Small Quantity On-Site Burner Exemption:	No
Smelting Melting and Refining Furnace Exemption:	No
Underground Injection Control:	No
Off-Site Waste Receipt:	No
Universal Waste Indicator:	No
Universal Waste Destination Facility:	No
Federal Universal Waste:	No
Active Site Fed-Reg Treatment Storage and Disposal Facility:	Not reported
Active Site Converter Treatment storage and Disposal Facility:	Not reported
Active Site State-Reg Treatment Storage and Disposal Facility:	Not reported
Active Site State-Reg Handler:	---
Federal Facility Indicator:	Not reported
Hazardous Secondary Material Indicator:	NN
Sub-Part K Indicator:	Not reported
Commercial TSD Indicator:	No
Treatment Storage and Disposal Type:	Not reported
2018 GPRC Permit Baseline:	Not on the Baseline
2018 GPRC Renewals Baseline:	Not on the Baseline
Permit Renewals Workload Universe:	Not reported
Permit Workload Universe:	Not reported
Permit Progress Universe:	Not reported
Post-Closure Workload Universe:	Not reported
Closure Workload Universe:	Not reported
202 GPRC Corrective Action Baseline:	No
Corrective Action Workload Universe:	No
Subject to Corrective Action Universe:	No
Non-TSDs Where RCRA CA has Been Imposed Universe:	No
TSDs Potentially Subject to CA Under 3004 (u)/(v) Universe:	No
TSDs Only Subject to CA under Discretionary Auth Universe:	No
Corrective Action Priority Ranking:	No NCAPS ranking

Map ID  
 Direction  
 Distance  
 Elevation

MAP FINDINGS

Site

Database(s)

EDR ID Number  
 EPA ID Number

**MANCHESTER CITY OF (Continued)**

**1008883055**

Environmental Control Indicator:	No
Institutional Control Indicator:	No
Human Exposure Controls Indicator:	N/A
Groundwater Controls Indicator:	N/A
Operating TSDU Universe:	Not reported
Full Enforcement Universe:	Not reported
Significant Non-Complier Universe:	No
Unaddressed Significant Non-Complier Universe:	No
Addressed Significant Non-Complier Universe:	No
Significant Non-Complier With a Compliance Schedule Universe:	No
Financial Assurance Required:	Not reported
Handler Date of Last Change:	2005-10-20 00:00:00.0
Recognized Trader-Importer:	No
Recognized Trader-Exporter:	No
Importer of Spent Lead Acid Batteries:	No
Exporter of Spent Lead Acid Batteries:	No
Recycler Activity Without Storage:	Not reported
Manifest Broker:	Not reported
Sub-Part P Indicator:	No

Historic Generators:	
Receive Date:	1999-03-06 00:00:00.0
Handler Name:	MANCHESTER CITY OF
Federal Waste Generator Description:	Not a generator, verified
State District Owner:	Not reported
Large Quantity Handler of Universal Waste:	No
Recognized Trader Importer:	No
Recognized Trader Exporter:	No
Spent Lead Acid Battery Importer:	No
Spent Lead Acid Battery Exporter:	No
Current Record:	Yes
Non Storage Recycler Activity:	Not reported
Electronic Manifest Broker:	Not reported

List of NAICS Codes and Descriptions:	
NAICS Codes:	No NAICS Codes Found

Facility Has Received Notices of Violations:	
Violations:	No Violations Found

Evaluation Action Summary:	
Evaluations:	No Evaluations Found

**AL228**  
**NNW**  
**1/8-1/4**  
**0.196 mi.**  
**1034 ft.**

**LANGER PLACE**  
**55 SOUTH COMMERCIAL ST**  
**MANCHESTER, NH**  
**Site 2 of 7 in cluster AL**

**NH LUST** **U001623397**  
**NH UST** **N/A**  
**NH ALLSITES**

**Relative:**  
**Lower**  
**Actual:**  
**154 ft.**

**LUST:**  
 Name: LANGER PLACE  
 Address: 55 SOUTH COMMERCIAL ST  
 City,State,Zip: MANCHESTER, NH  
 Facility ID: 199403010

Map ID  
Direction  
Distance  
Elevation

MAP FINDINGS

Site

Database(s)

EDR ID Number  
EPA ID Number

**LANGER PLACE (Continued)**

**U001623397**

Project Type: LUST  
Project Manager: CLOSED  
Project Site Description: LEAKING UNDERGROUND STORAGE TANK PROJECT  
Expired Date: Not reported

UST:

Name: LANGER PLACE  
Address: 55 SOUTH COMMERCIAL ST  
City: MANCHESTER  
Facility ID: 114560  
Facility Type: COMMERCIAL  
Site Number: 199403010  
Owner Name: LANGE PLACE  
Owner Type: COMMERCIAL/RESIDENTIAL  
Owner Title: Not reported  
Owner Address: 22 S COMMERCIAL ST  
Owner Address2: Not reported  
Owner City,St,Zip: MANCHESTER, NH 03103  
Manager Name: Not reported  
Manager Title: Not reported

Tank ID: 1  
Status: INACTIVE  
Capacity (gal): 10000  
Temporary Closed Date: Not reported  
Tank Filled Removed: Not reported  
Compartment: NO  
Tank Diameter In Inches: Not reported  
Construction Material Comments: Not reported  
Meets Dec 22 2015 Deadline: Not reported  
Leak Line Detection: Not reported  
Leak Line Detection Installed Date: Not reported  
Leak Line Detection Test Pass Fail: Not reported  
Drop Tube Pass Fail: Not reported  
Drain Valve Replaced Date: Not reported  
Dry Beak Installed Date: Not reported  
Inv Monitor Review Date: Not reported  
Dispenser Pan: Not reported  
Overfill Length In Inches: Not reported  
Release Detection (RD) Tank Type: NONE LISTED  
RD Tank Type Installed Date: Not reported  
RD Tank Type Tested Date: Not reported  
RD Tank Type Test Pass Fail: Not reported  
RD Piping Type: NONE  
RD Piping Installed Date: Not reported  
RD Piping Tested Date: Not reported  
RD Piping Test Pass Fail: Not reported  
Corrosion Protection (CP) Tank: Not reported  
CP Tank Installed Date: Not reported  
CP Tank Tested Date: Not reported  
CP Tank Test Pass Fail: Not reported  
CP Piping: Not reported  
CP Piping Installed Date: Not reported  
CP Piping Tested Date: Not reported  
CP Piping Test Pass Fail: Not reported  
CP Fitting: Not reported  
CP Fitting Installed Date: Not reported

Map ID  
Direction  
Distance  
Elevation

MAP FINDINGS

Site

Database(s)

EDR ID Number  
EPA ID Number

**LANGER PLACE (Continued)**

**U001623397**

CP Fitting Tested Date: Not reported  
CP Fitting Test Pass Fail: Not reported  
CP Log Date: Not reported  
Tank Tightness Test Pass Fail: Not reported  
Piping Tightness Test Date: Not reported  
Piping Tightness Test Pass Fail: Not reported  
Piping Material Comments: Not reported  
Install Date: 11/11/1911  
Last Test: Not reported  
Spill Installed: Not reported  
Overfill: Not reported  
Line Leak Detection: Not reported  
Permanent Closure: 12/28/1993  
Tank Material: STEEL - BARE/GALV  
Closure Date: 01/24/1994  
Tank Secondary: NO  
Product Stored: #4 HEATING OIL  
Overfill Type: Not reported  
Pipe Secondary: NO  
Pipe Material: COPPER  
Pipe System: SUCTION: OLD CODE

Tank ID: 2  
Status: INACTIVE  
Capacity (gal): 5000  
Temporary Closed Date: Not reported  
Tank Filled Removed: Not reported  
Compartment: Not reported  
Tank Diameter In Inches: 0  
Construction Material Comments: Not reported  
Meets Dec 22 2015 Deadline: Not reported  
Leak Line Detection: Not reported  
Leak Line Detection Installed Date: Not reported  
Leak Line Detection Test Pass Fail: Not reported  
Drop Tube Pass Fail: Not reported  
Drain Valve Replaced Date: Not reported  
Dry Beak Installed Date: Not reported  
Inv Monitor Review Date: Not reported  
Dispenser Pan: Not reported  
Overfill Length In Inches: 0  
Release Detection (RD) Tank Type: Not reported  
RD Tank Type Installed Date: Not reported  
RD Tank Type Tested Date: Not reported  
RD Tank Type Test Pass Fail: Not reported  
RD Piping Type: Not reported  
RD Piping Installed Date: Not reported  
RD Piping Tested Date: Not reported  
RD Piping Test Pass Fail: Not reported  
Corrosion Protection (CP) Tank: Not reported  
CP Tank Installed Date: Not reported  
CP Tank Tested Date: Not reported  
CP Tank Test Pass Fail: Not reported  
CP Piping: Not reported  
CP Piping Installed Date: Not reported  
CP Piping Tested Date: Not reported  
CP Piping Test Pass Fail: Not reported



Map ID  
 Direction  
 Distance  
 Elevation

MAP FINDINGS

Site

Database(s)

EDR ID Number  
 EPA ID Number

**LANGER PLACE (Continued)**

**U001623397**

CP Fitting:	Not reported
CP Fitting Installed Date:	Not reported
CP Fitting Tested Date:	Not reported
CP Fitting Test Pass Fail:	Not reported
CP Log Date:	Not reported
Tank Tightness Test Pass Fail:	Not reported
Piping Tightness Test Date:	Not reported
Piping Tightness Test Pass Fail:	Not reported
Piping Material Comments:	Not reported
Install Date:	01/01/1911
Last Test:	Not reported
Spill Installed:	Not reported
Overfill:	Not reported
Line Leak Detection:	Not reported
Permanent Closure:	03/26/2020
Tank Material:	STEEL-CORR. PROT.
Closure Date:	05/08/2020
Tank Secondary:	NO
Product Stored:	#2 HEATING OIL
Overfill Type:	Not reported
Pipe Secondary:	NO
Pipe Material:	STEEL - BARE/GALV
Pipe System:	Not reported

**ALLSITES:**

Name:	LANGER PLACE
Address:	55 SOUTH COMMERCIAL ST
City,State,Zip:	MANCHESTER, NH
Facility ID:	199403010
Project Type:	UIC
Project Description:	UNDERGROUND INJECTION CONTROL
Project Manager:	REGISTRATION
Expiration Date:	Not reported

**AL229**  
**NNW**  
**1/8-1/4**  
**0.196 mi.**  
**1034 ft.**

**ADVANCE CIRCUIT SYSTEMS INC**  
**55 S COMMERCIAL ST**  
**MANCHESTER, NH 03101**

**RCRA NonGen / NLR**    **1000151090**  
**RI MANIFEST**        **NHD980912919**

**Site 3 of 7 in cluster AL**

**Relative:**  
**Lower**  
**Actual:**  
**154 ft.**

RCRA NonGen / NLR:	
Date Form Received by Agency:	1999-03-06 00:00:00.0
Handler Name:	ADVANCE CIRCUIT SYSTEMS INC
Handler Address:	55 S COMMERCIAL ST
Handler City,State,Zip:	MANCHESTER, NH 03101
EPA ID:	NHD980912919
Contact Name:	AL BROWN
Contact Address:	174 N MAIN ST
Contact City,State,Zip:	FRANKLIN, NH 03235
Contact Telephone:	603-934-2311
Contact Fax:	Not reported
Contact Email:	Not reported
Contact Title:	Not reported
EPA Region:	01
Land Type:	Private
Federal Waste Generator Description:	Not a generator, verified
Non-Notifier:	Not reported

Map ID  
 Direction  
 Distance  
 Elevation

MAP FINDINGS

Site

Database(s)

EDR ID Number  
 EPA ID Number

**ADVANCE CIRCUIT SYSTEMS INC (Continued)**

**1000151090**

Biennial Report Cycle:	Not reported
Accessibility:	Not reported
Active Site Indicator:	Not reported
State District Owner:	Not reported
State District:	Not reported
Mailing Address:	174 N MAIN ST
Mailing City,State,Zip:	FRANKLIN, NH 03235
Owner Name:	Not reported
Owner Type:	Not reported
Operator Name:	Not reported
Operator Type:	Not reported
Short-Term Generator Activity:	No
Importer Activity:	No
Mixed Waste Generator:	No
Transporter Activity:	No
Transfer Facility Activity:	No
Recycler Activity with Storage:	No
Small Quantity On-Site Burner Exemption:	No
Smelting Melting and Refining Furnace Exemption:	No
Underground Injection Control:	No
Off-Site Waste Receipt:	No
Universal Waste Indicator:	No
Universal Waste Destination Facility:	No
Federal Universal Waste:	No
Active Site Fed-Reg Treatment Storage and Disposal Facility:	Not reported
Active Site Converter Treatment storage and Disposal Facility:	Not reported
Active Site State-Reg Treatment Storage and Disposal Facility:	Not reported
Active Site State-Reg Handler:	---
Federal Facility Indicator:	Not reported
Hazardous Secondary Material Indicator:	NN
Sub-Part K Indicator:	Not reported
Commercial TSD Indicator:	No
Treatment Storage and Disposal Type:	Not reported
2018 GPRC Permit Baseline:	Not on the Baseline
2018 GPRC Renewals Baseline:	Not on the Baseline
Permit Renewals Workload Universe:	Not reported
Permit Workload Universe:	Not reported
Permit Progress Universe:	Not reported
Post-Closure Workload Universe:	Not reported
Closure Workload Universe:	Not reported
202 GPRC Corrective Action Baseline:	No
Corrective Action Workload Universe:	No
Subject to Corrective Action Universe:	No
Non-TSDs Where RCRA CA has Been Imposed Universe:	No
TSDs Potentially Subject to CA Under 3004 (u)/(v) Universe:	No
TSDs Only Subject to CA under Discretionary Auth Universe:	No
Corrective Action Priority Ranking:	No NCAPS ranking
Environmental Control Indicator:	No
Institutional Control Indicator:	No
Human Exposure Controls Indicator:	N/A
Groundwater Controls Indicator:	N/A
Operating TSD Universe:	Not reported
Full Enforcement Universe:	Not reported
Significant Non-Complier Universe:	No
Unaddressed Significant Non-Complier Universe:	No
Addressed Significant Non-Complier Universe:	No
Significant Non-Complier With a Compliance Schedule Universe:	No

Map ID  
Direction  
Distance  
Elevation

MAP FINDINGS

Site

Database(s)

EDR ID Number  
EPA ID Number

**ADVANCE CIRCUIT SYSTEMS INC (Continued)**

**1000151090**

Financial Assurance Required:	Not reported
Handler Date of Last Change:	2005-10-20 00:00:00.0
Recognized Trader-Importer:	No
Recognized Trader-Exporter:	No
Importer of Spent Lead Acid Batteries:	No
Exporter of Spent Lead Acid Batteries:	No
Recycler Activity Without Storage:	Not reported
Manifest Broker:	Not reported
Sub-Part P Indicator:	No

Hazardous Waste Summary:

Waste Code:	F001
Waste Description:	THE FOLLOWING SPENT HALOGENATED SOLVENTS USED IN DEGREASING: TETRACHLOROETHYLENE, TRICHLORETHYLENE, METHYLENE CHLORIDE, 1,1,1-TRICHLOROETHANE, CARBON TETRACHLORIDE AND CHLORINATED FLUOROCARBONS; ALL SPENT SOLVENT MIXTURES/BLENDS USED IN DEGREASING CONTAINING, BEFORE USE, A TOTAL OF TEN PERCENT OR MORE (BY VOLUME) OF ONE OR MORE OF THE ABOVE HALOGENATED SOLVENTS OR THOSE SOLVENTS LISTED IN F002, F004, AND F005; AND STILL BOTTOMS FROM THE RECOVERY OF THESE SPENT SOLVENTS AND SPENT SOLVENT MIXTURES.

Waste Code:	F003
Waste Description:	THE FOLLOWING SPENT NONHALOGENATED SOLVENTS: XYLENE, ACETONE, ETHYL ACETATE, ETHYL BENZENE, ETHYL ETHER, METHYL ISOBUTYL KETONE, N-BUTYL ALCOHOL, CYCLOHEXANONE, AND METHANOL; ALL SPENT SOLVENT MIXTURES/BLENDS CONTAINING, BEFORE USE, ONLY THE ABOVE SPENT NONHALOGENATED SOLVENTS; AND ALL SPENT SOLVENT MIXTURES/BLENDS CONTAINING, BEFORE USE, ONE OR MORE OF THE ABOVE NONHALOGENATED SOLVENTS, AND A TOTAL OF TEN PERCENT OR MORE (BY VOLUME) OF ONE OR MORE OF THOSE SOLVENTS LISTED IN F001, F002, F004, AND F005; AND STILL BOTTOMS FROM THE RECOVERY OF THESE SPENT SOLVENTS AND SPENT SOLVENT MIXTURES.

Handler - Owner Operator:

Owner/Operator Indicator:	Owner
Owner/Operator Name:	OWNERNAME
Legal Status:	Private
Date Became Current:	Not reported
Date Ended Current:	Not reported
Owner/Operator Address:	OWNERSTREET
Owner/Operator City,State,Zip:	OWNERCITY, NH 99999
Owner/Operator Telephone:	603-555-1212
Owner/Operator Telephone Ext:	Not reported
Owner/Operator Fax:	Not reported
Owner/Operator Email:	Not reported

Historic Generators:

Receive Date:	1999-03-06 00:00:00.0
Handler Name:	ADVANCE CIRCUIT SYSTEMS INC
Federal Waste Generator Description:	Not a generator, verified
State District Owner:	Not reported
Large Quantity Handler of Universal Waste:	No
Recognized Trader Importer:	No
Recognized Trader Exporter:	No
Spent Lead Acid Battery Importer:	No

Map ID  
Direction  
Distance  
Elevation

MAP FINDINGS

Site

Database(s)

EDR ID Number  
EPA ID Number

**ADVANCE CIRCUIT SYSTEMS INC (Continued)**

**1000151090**

Spent Lead Acid Battery Exporter: No  
Current Record: Yes  
Non Storage Recycler Activity: Not reported  
Electronic Manifest Broker: Not reported

Receive Date: 1992-02-19 00:00:00.0  
Handler Name: ADVANCE CIRCUIT SYSTEMS INC  
Federal Waste Generator Description: Not a generator, verified  
State District Owner: Not reported  
Large Quantity Handler of Universal Waste: No  
Recognized Trader Importer: No  
Recognized Trader Exporter: No  
Spent Lead Acid Battery Importer: No  
Spent Lead Acid Battery Exporter: No  
Current Record: No  
Non Storage Recycler Activity: Not reported  
Electronic Manifest Broker: Not reported

Receive Date: 1992-03-17 00:00:00.0  
Handler Name: ADVANCE CIRCUIT SYSTEMS, INC  
Federal Waste Generator Description: Large Quantity Generator  
State District Owner: Not reported  
Large Quantity Handler of Universal Waste: No  
Recognized Trader Importer: No  
Recognized Trader Exporter: No  
Spent Lead Acid Battery Importer: No  
Spent Lead Acid Battery Exporter: No  
Current Record: No  
Non Storage Recycler Activity: Not reported  
Electronic Manifest Broker: Not reported

List of NAICS Codes and Descriptions:

NAICS Code: 334412  
NAICS Description: BARE PRINTED CIRCUIT BOARD MANUFACTURING

Facility Has Received Notices of Violation:

Found Violation: Yes  
Agency Which Determined Violation: State  
Violation Short Description: Generators - General  
Date Violation was Determined: 1989-11-09 00:00:00.0  
Actual Return to Compliance Date: 1991-03-26 00:00:00.0  
Return to Compliance Qualifier: Observed  
Violation Responsible Agency: State  
Scheduled Compliance Date: Not reported  
Enforcement Identifier: 000  
Date of Enforcement Action: 1992-01-06 00:00:00.0  
Enforcement Responsible Agency: State  
Enforcement Docket Number: Not reported  
Enforcement Attorney: Not reported  
Corrective Action Component: No  
Appeal Initiated Date: Not reported  
Appeal Resolution Date: Not reported  
Disposition Status Date: Not reported  
Disposition Status: Not reported  
Disposition Status Description: Not reported  
Consent/Final Order Sequence Number: Not reported

Map ID  
Direction  
Distance  
Elevation

MAP FINDINGS

Site

Database(s)

EDR ID Number  
EPA ID Number

**ADVANCE CIRCUIT SYSTEMS INC (Continued)**

**1000151090**

Consent/Final Order Respondent Name:	Not reported
Consent/Final Order Lead Agency:	Not reported
Enforcement Type:	FINAL CIVIL JUDICIAL ACTION FOR COMPLIANCE AND/OR MONETARY PENALTY
Enforcement Responsible Person:	NHMW
Enforcement Responsible Sub-Organization:	Not reported
SEP Sequence Number:	Not reported
SEP Expenditure Amount:	Not reported
SEP Scheduled Completion Date:	Not reported
SEP Actual Date:	Not reported
SEP Defaulted Date:	Not reported
SEP Type:	Not reported
SEP Type Description:	Not reported
Proposed Amount:	Not reported
Final Monetary Amount:	40000
Paid Amount:	40000
Final Count:	1
Final Amount:	40000
Found Violation:	Yes
Agency Which Determined Violation:	State
Violation Short Description:	Generators - General
Date Violation was Determined:	1986-10-16 00:00:00.0
Actual Return to Compliance Date:	1987-06-17 00:00:00.0
Return to Compliance Qualifier:	Observed
Violation Responsible Agency:	State
Scheduled Compliance Date:	Not reported
Enforcement Identifier:	000
Date of Enforcement Action:	1992-01-06 00:00:00.0
Enforcement Responsible Agency:	State
Enforcement Docket Number:	Not reported
Enforcement Attorney:	Not reported
Corrective Action Component:	No
Appeal Initiated Date:	Not reported
Appeal Resolution Date:	Not reported
Disposition Status Date:	Not reported
Disposition Status:	Not reported
Disposition Status Description:	Not reported
Consent/Final Order Sequence Number:	Not reported
Consent/Final Order Respondent Name:	Not reported
Consent/Final Order Lead Agency:	Not reported
Enforcement Type:	FINAL CIVIL JUDICIAL ACTION FOR COMPLIANCE AND/OR MONETARY PENALTY
Enforcement Responsible Person:	NHMW
Enforcement Responsible Sub-Organization:	Not reported
SEP Sequence Number:	Not reported
SEP Expenditure Amount:	Not reported
SEP Scheduled Completion Date:	Not reported
SEP Actual Date:	Not reported
SEP Defaulted Date:	Not reported
SEP Type:	Not reported
SEP Type Description:	Not reported
Proposed Amount:	Not reported
Final Monetary Amount:	40000
Paid Amount:	40000
Final Count:	1
Final Amount:	40000
Found Violation:	Yes

Map ID  
Direction  
Distance  
Elevation

MAP FINDINGS

Site

Database(s)

EDR ID Number  
EPA ID Number

**ADVANCE CIRCUIT SYSTEMS INC (Continued)**

**1000151090**

Agency Which Determined Violation: State  
Violation Short Description: Generators - General  
Date Violation was Determined: 1989-11-09 00:00:00.0  
Actual Return to Compliance Date: 1991-03-26 00:00:00.0  
Return to Compliance Qualifier: Observed  
Violation Responsible Agency: State  
Scheduled Compliance Date: Not reported  
Enforcement Identifier: 017  
Date of Enforcement Action: 1990-09-04 00:00:00.0  
Enforcement Responsible Agency: State  
Enforcement Docket Number: Not reported  
Enforcement Attorney: Not reported  
Corrective Action Component: No  
Appeal Initiated Date: Not reported  
Appeal Resolution Date: Not reported  
Disposition Status Date: Not reported  
Disposition Status: Not reported  
Disposition Status Description: Not reported  
Consent/Final Order Sequence Number: Not reported  
Consent/Final Order Respondent Name: Not reported  
Consent/Final Order Lead Agency: Not reported  
Enforcement Type: FINAL 3008(A) COMPLIANCE ORDER  
Enforcement Responsible Person: Not reported  
Enforcement Responsible Sub-Organization: Not reported  
SEP Sequence Number: Not reported  
SEP Expenditure Amount: Not reported  
SEP Scheduled Completion Date: Not reported  
SEP Actual Date: Not reported  
SEP Defaulted Date: Not reported  
SEP Type: Not reported  
SEP Type Description: Not reported  
Proposed Amount: Not reported  
Final Monetary Amount: Not reported  
Paid Amount: Not reported  
Final Count: Not reported  
Final Amount: Not reported

Found Violation: Yes  
Agency Which Determined Violation: State  
Violation Short Description: Generators - General  
Date Violation was Determined: 1986-10-16 00:00:00.0  
Actual Return to Compliance Date: 1987-06-17 00:00:00.0  
Return to Compliance Qualifier: Observed  
Violation Responsible Agency: State  
Scheduled Compliance Date: Not reported  
Enforcement Identifier: 002  
Date of Enforcement Action: 1986-11-05 00:00:00.0  
Enforcement Responsible Agency: State  
Enforcement Docket Number: Not reported  
Enforcement Attorney: Not reported  
Corrective Action Component: No  
Appeal Initiated Date: Not reported  
Appeal Resolution Date: Not reported  
Disposition Status Date: Not reported  
Disposition Status: Not reported  
Disposition Status Description: Not reported  
Consent/Final Order Sequence Number: Not reported

Map ID  
Direction  
Distance  
Elevation

MAP FINDINGS

Site

Database(s)

EDR ID Number  
EPA ID Number

**ADVANCE CIRCUIT SYSTEMS INC (Continued)**

**1000151090**

Consent/Final Order Respondent Name:	Not reported
Consent/Final Order Lead Agency:	Not reported
Enforcement Type:	FINAL 3008(A) COMPLIANCE ORDER
Enforcement Responsible Person:	Not reported
Enforcement Responsible Sub-Organization:	Not reported
SEP Sequence Number:	Not reported
SEP Expenditure Amount:	Not reported
SEP Scheduled Completion Date:	Not reported
SEP Actual Date:	Not reported
SEP Defaulted Date:	Not reported
SEP Type:	Not reported
SEP Type Description:	Not reported
Proposed Amount:	Not reported
Final Monetary Amount:	Not reported
Paid Amount:	Not reported
Final Count:	Not reported
Final Amount:	Not reported
Found Violation:	Yes
Agency Which Determined Violation:	State
Violation Short Description:	Generators - General
Date Violation was Determined:	1989-11-09 00:00:00.0
Actual Return to Compliance Date:	1991-03-26 00:00:00.0
Return to Compliance Qualifier:	Observed
Violation Responsible Agency:	State
Scheduled Compliance Date:	Not reported
Enforcement Identifier:	017
Date of Enforcement Action:	1990-09-04 00:00:00.0
Enforcement Responsible Agency:	State
Enforcement Docket Number:	Not reported
Enforcement Attorney:	Not reported
Corrective Action Component:	No
Appeal Initiated Date:	Not reported
Appeal Resolution Date:	Not reported
Disposition Status Date:	Not reported
Disposition Status:	Not reported
Disposition Status Description:	Not reported
Consent/Final Order Sequence Number:	Not reported
Consent/Final Order Respondent Name:	Not reported
Consent/Final Order Lead Agency:	Not reported
Enforcement Type:	FINAL 3008(A) COMPLIANCE ORDER
Enforcement Responsible Person:	Not reported
Enforcement Responsible Sub-Organization:	Not reported
SEP Sequence Number:	Not reported
SEP Expenditure Amount:	Not reported
SEP Scheduled Completion Date:	Not reported
SEP Actual Date:	Not reported
SEP Defaulted Date:	Not reported
SEP Type:	Not reported
SEP Type Description:	Not reported
Proposed Amount:	Not reported
Final Monetary Amount:	Not reported
Paid Amount:	Not reported
Final Count:	Not reported
Final Amount:	Not reported
Found Violation:	Yes

Map ID  
Direction  
Distance  
Elevation

MAP FINDINGS

Site

Database(s)

EDR ID Number  
EPA ID Number

**ADVANCE CIRCUIT SYSTEMS INC (Continued)**

**1000151090**

Agency Which Determined Violation: State  
Violation Short Description: Generators - General  
Date Violation was Determined: 1988-06-23 00:00:00.0  
Actual Return to Compliance Date: 1991-03-26 00:00:00.0  
Return to Compliance Qualifier: Observed  
Violation Responsible Agency: State  
Scheduled Compliance Date: Not reported  
Enforcement Identifier: 008  
Date of Enforcement Action: 1988-10-21 00:00:00.0  
Enforcement Responsible Agency: State  
Enforcement Docket Number: Not reported  
Enforcement Attorney: Not reported  
Corrective Action Component: No  
Appeal Initiated Date: Not reported  
Appeal Resolution Date: Not reported  
Disposition Status Date: Not reported  
Disposition Status: Not reported  
Disposition Status Description: Not reported  
Consent/Final Order Sequence Number: Not reported  
Consent/Final Order Respondent Name: Not reported  
Consent/Final Order Lead Agency: Not reported  
Enforcement Type: FINAL 3008(A) COMPLIANCE ORDER  
Enforcement Responsible Person: Not reported  
Enforcement Responsible Sub-Organization: Not reported  
SEP Sequence Number: Not reported  
SEP Expenditure Amount: Not reported  
SEP Scheduled Completion Date: Not reported  
SEP Actual Date: Not reported  
SEP Defaulted Date: Not reported  
SEP Type: Not reported  
SEP Type Description: Not reported  
Proposed Amount: Not reported  
Final Monetary Amount: Not reported  
Paid Amount: Not reported  
Final Count: Not reported  
Final Amount: Not reported

Found Violation: Yes  
Agency Which Determined Violation: State  
Violation Short Description: Generators - General  
Date Violation was Determined: 1988-06-23 00:00:00.0  
Actual Return to Compliance Date: 1991-03-26 00:00:00.0  
Return to Compliance Qualifier: Observed  
Violation Responsible Agency: State  
Scheduled Compliance Date: Not reported  
Enforcement Identifier: Not reported  
Date of Enforcement Action: Not reported  
Enforcement Responsible Agency: Not reported  
Enforcement Docket Number: Not reported  
Enforcement Attorney: Not reported  
Corrective Action Component: Not reported  
Appeal Initiated Date: Not reported  
Appeal Resolution Date: Not reported  
Disposition Status Date: Not reported  
Disposition Status: Not reported  
Disposition Status Description: Not reported  
Consent/Final Order Sequence Number: Not reported



Map ID  
Direction  
Distance  
Elevation

MAP FINDINGS

Site

Database(s)

EDR ID Number  
EPA ID Number

**ADVANCE CIRCUIT SYSTEMS INC (Continued)**

**1000151090**

Consent/Final Order Respondent Name:	Not reported
Consent/Final Order Lead Agency:	Not reported
Enforcement Type:	Not reported
Enforcement Responsible Person:	Not reported
Enforcement Responsible Sub-Organization:	Not reported
SEP Sequence Number:	Not reported
SEP Expenditure Amount:	Not reported
SEP Scheduled Completion Date:	Not reported
SEP Actual Date:	Not reported
SEP Defaulted Date:	Not reported
SEP Type:	Not reported
SEP Type Description:	Not reported
Proposed Amount:	Not reported
Final Monetary Amount:	Not reported
Paid Amount:	Not reported
Final Count:	Not reported
Final Amount:	Not reported
Found Violation:	Yes
Agency Which Determined Violation:	State
Violation Short Description:	Generators - General
Date Violation was Determined:	1988-06-23 00:00:00.0
Actual Return to Compliance Date:	1991-03-26 00:00:00.0
Return to Compliance Qualifier:	Observed
Violation Responsible Agency:	State
Scheduled Compliance Date:	Not reported
Enforcement Identifier:	000
Date of Enforcement Action:	1992-01-06 00:00:00.0
Enforcement Responsible Agency:	State
Enforcement Docket Number:	Not reported
Enforcement Attorney:	Not reported
Corrective Action Component:	No
Appeal Initiated Date:	Not reported
Appeal Resolution Date:	Not reported
Disposition Status Date:	Not reported
Disposition Status:	Not reported
Disposition Status Description:	Not reported
Consent/Final Order Sequence Number:	Not reported
Consent/Final Order Respondent Name:	Not reported
Consent/Final Order Lead Agency:	Not reported
Enforcement Type:	FINAL CIVIL JUDICIAL ACTION FOR COMPLIANCE AND/OR MONETARY PENALTY
Enforcement Responsible Person:	NHMW
Enforcement Responsible Sub-Organization:	Not reported
SEP Sequence Number:	Not reported
SEP Expenditure Amount:	Not reported
SEP Scheduled Completion Date:	Not reported
SEP Actual Date:	Not reported
SEP Defaulted Date:	Not reported
SEP Type:	Not reported
SEP Type Description:	Not reported
Proposed Amount:	Not reported
Final Monetary Amount:	40000
Paid Amount:	40000
Final Count:	1
Final Amount:	40000
Found Violation:	No

Map ID  
 Direction  
 Distance  
 Elevation

MAP FINDINGS

Site

Database(s)

EDR ID Number  
 EPA ID Number

**ADVANCE CIRCUIT SYSTEMS INC (Continued)**

**1000151090**

Agency Which Determined Violation:	Not reported
Violation Short Description:	Not reported
Date Violation was Determined:	Not reported
Actual Return to Compliance Date:	Not reported
Return to Compliance Qualifier:	Not reported
Violation Responsible Agency:	Not reported
Scheduled Compliance Date:	Not reported
Enforcement Identifier:	Not reported
Date of Enforcement Action:	Not reported
Enforcement Responsible Agency:	Not reported
Enforcement Docket Number:	Not reported
Enforcement Attorney:	Not reported
Corrective Action Component:	Not reported
Appeal Initiated Date:	Not reported
Appeal Resolution Date:	Not reported
Disposition Status Date:	Not reported
Disposition Status:	Not reported
Disposition Status Description:	Not reported
Consent/Final Order Sequence Number:	Not reported
Consent/Final Order Respondent Name:	Not reported
Consent/Final Order Lead Agency:	Not reported
Enforcement Type:	Not reported
Enforcement Responsible Person:	Not reported
Enforcement Responsible Sub-Organization:	Not reported
SEP Sequence Number:	Not reported
SEP Expenditure Amount:	Not reported
SEP Scheduled Completion Date:	Not reported
SEP Actual Date:	Not reported
SEP Defaulted Date:	Not reported
SEP Type:	Not reported
SEP Type Description:	Not reported
Proposed Amount:	Not reported
Final Monetary Amount:	Not reported
Paid Amount:	Not reported
Final Count:	Not reported
Final Amount:	Not reported
Found Violation:	Yes
Agency Which Determined Violation:	State
Violation Short Description:	Generators - General
Date Violation was Determined:	1989-11-09 00:00:00.0
Actual Return to Compliance Date:	1991-03-26 00:00:00.0
Return to Compliance Qualifier:	Observed
Violation Responsible Agency:	State
Scheduled Compliance Date:	Not reported
Enforcement Identifier:	000
Date of Enforcement Action:	1992-01-06 00:00:00.0
Enforcement Responsible Agency:	State
Enforcement Docket Number:	Not reported
Enforcement Attorney:	Not reported
Corrective Action Component:	No
Appeal Initiated Date:	Not reported
Appeal Resolution Date:	Not reported
Disposition Status Date:	Not reported
Disposition Status:	Not reported
Disposition Status Description:	Not reported
Consent/Final Order Sequence Number:	Not reported

Map ID  
Direction  
Distance  
Elevation

MAP FINDINGS

Site

Database(s)

EDR ID Number  
EPA ID Number

**ADVANCE CIRCUIT SYSTEMS INC (Continued)**

**1000151090**

Consent/Final Order Respondent Name:	Not reported
Consent/Final Order Lead Agency:	Not reported
Enforcement Type:	FINAL CIVIL JUDICIAL ACTION FOR COMPLIANCE AND/OR MONETARY PENALTY
Enforcement Responsible Person:	NHMW
Enforcement Responsible Sub-Organization:	Not reported
SEP Sequence Number:	Not reported
SEP Expenditure Amount:	Not reported
SEP Scheduled Completion Date:	Not reported
SEP Actual Date:	Not reported
SEP Defaulted Date:	Not reported
SEP Type:	Not reported
SEP Type Description:	Not reported
Proposed Amount:	Not reported
Final Monetary Amount:	40000
Paid Amount:	40000
Final Count:	1
Final Amount:	40000
Found Violation:	Yes
Agency Which Determined Violation:	State
Violation Short Description:	Generators - General
Date Violation was Determined:	1989-11-09 00:00:00.0
Actual Return to Compliance Date:	1991-03-26 00:00:00.0
Return to Compliance Qualifier:	Observed
Violation Responsible Agency:	State
Scheduled Compliance Date:	Not reported
Enforcement Identifier:	017
Date of Enforcement Action:	1990-09-04 00:00:00.0
Enforcement Responsible Agency:	State
Enforcement Docket Number:	Not reported
Enforcement Attorney:	Not reported
Corrective Action Component:	No
Appeal Initiated Date:	Not reported
Appeal Resolution Date:	Not reported
Disposition Status Date:	Not reported
Disposition Status:	Not reported
Disposition Status Description:	Not reported
Consent/Final Order Sequence Number:	Not reported
Consent/Final Order Respondent Name:	Not reported
Consent/Final Order Lead Agency:	Not reported
Enforcement Type:	FINAL 3008(A) COMPLIANCE ORDER
Enforcement Responsible Person:	Not reported
Enforcement Responsible Sub-Organization:	Not reported
SEP Sequence Number:	Not reported
SEP Expenditure Amount:	Not reported
SEP Scheduled Completion Date:	Not reported
SEP Actual Date:	Not reported
SEP Defaulted Date:	Not reported
SEP Type:	Not reported
SEP Type Description:	Not reported
Proposed Amount:	Not reported
Final Monetary Amount:	Not reported
Paid Amount:	Not reported
Final Count:	Not reported
Final Amount:	Not reported
Found Violation:	Yes

Map ID  
Direction  
Distance  
Elevation

MAP FINDINGS

Site

Database(s)

EDR ID Number  
EPA ID Number

**ADVANCE CIRCUIT SYSTEMS INC (Continued)**

**1000151090**

Agency Which Determined Violation: State  
Violation Short Description: Generators - General  
Date Violation was Determined: 1986-10-16 00:00:00.0  
Actual Return to Compliance Date: 1987-06-17 00:00:00.0  
Return to Compliance Qualifier: Observed  
Violation Responsible Agency: State  
Scheduled Compliance Date: Not reported  
Enforcement Identifier: 000  
Date of Enforcement Action: 1992-01-06 00:00:00.0  
Enforcement Responsible Agency: State  
Enforcement Docket Number: Not reported  
Enforcement Attorney: Not reported  
Corrective Action Component: No  
Appeal Initiated Date: Not reported  
Appeal Resolution Date: Not reported  
Disposition Status Date: Not reported  
Disposition Status: Not reported  
Disposition Status Description: Not reported  
Consent/Final Order Sequence Number: Not reported  
Consent/Final Order Respondent Name: Not reported  
Consent/Final Order Lead Agency: Not reported  
Enforcement Type: FINAL CIVIL JUDICIAL ACTION FOR COMPLIANCE AND/OR MONETARY PENALTY  
Enforcement Responsible Person: NHMW  
Enforcement Responsible Sub-Organization: Not reported  
SEP Sequence Number: Not reported  
SEP Expenditure Amount: Not reported  
SEP Scheduled Completion Date: Not reported  
SEP Actual Date: Not reported  
SEP Defaulted Date: Not reported  
SEP Type: Not reported  
SEP Type Description: Not reported  
Proposed Amount: Not reported  
Final Monetary Amount: 40000  
Paid Amount: 40000  
Final Count: 1  
Final Amount: 40000

Found Violation: Yes  
Agency Which Determined Violation: State  
Violation Short Description: Generators - General  
Date Violation was Determined: 1986-10-16 00:00:00.0  
Actual Return to Compliance Date: 1987-06-17 00:00:00.0  
Return to Compliance Qualifier: Observed  
Violation Responsible Agency: State  
Scheduled Compliance Date: Not reported  
Enforcement Identifier: 002  
Date of Enforcement Action: 1986-11-05 00:00:00.0  
Enforcement Responsible Agency: State  
Enforcement Docket Number: Not reported  
Enforcement Attorney: Not reported  
Corrective Action Component: No  
Appeal Initiated Date: Not reported  
Appeal Resolution Date: Not reported  
Disposition Status Date: Not reported  
Disposition Status: Not reported  
Disposition Status Description: Not reported  
Consent/Final Order Sequence Number: Not reported

Map ID  
Direction  
Distance  
Elevation

MAP FINDINGS

Site

Database(s)

EDR ID Number  
EPA ID Number

**ADVANCE CIRCUIT SYSTEMS INC (Continued)**

**1000151090**

Consent/Final Order Respondent Name:	Not reported
Consent/Final Order Lead Agency:	Not reported
Enforcement Type:	FINAL 3008(A) COMPLIANCE ORDER
Enforcement Responsible Person:	Not reported
Enforcement Responsible Sub-Organization:	Not reported
SEP Sequence Number:	Not reported
SEP Expenditure Amount:	Not reported
SEP Scheduled Completion Date:	Not reported
SEP Actual Date:	Not reported
SEP Defaulted Date:	Not reported
SEP Type:	Not reported
SEP Type Description:	Not reported
Proposed Amount:	Not reported
Final Monetary Amount:	Not reported
Paid Amount:	Not reported
Final Count:	Not reported
Final Amount:	Not reported
Found Violation:	Yes
Agency Which Determined Violation:	State
Violation Short Description:	Generators - General
Date Violation was Determined:	1988-06-23 00:00:00.0
Actual Return to Compliance Date:	1991-03-26 00:00:00.0
Return to Compliance Qualifier:	Observed
Violation Responsible Agency:	State
Scheduled Compliance Date:	Not reported
Enforcement Identifier:	Not reported
Date of Enforcement Action:	Not reported
Enforcement Responsible Agency:	Not reported
Enforcement Docket Number:	Not reported
Enforcement Attorney:	Not reported
Corrective Action Component:	Not reported
Appeal Initiated Date:	Not reported
Appeal Resolution Date:	Not reported
Disposition Status Date:	Not reported
Disposition Status:	Not reported
Disposition Status Description:	Not reported
Consent/Final Order Sequence Number:	Not reported
Consent/Final Order Respondent Name:	Not reported
Consent/Final Order Lead Agency:	Not reported
Enforcement Type:	Not reported
Enforcement Responsible Person:	Not reported
Enforcement Responsible Sub-Organization:	Not reported
SEP Sequence Number:	Not reported
SEP Expenditure Amount:	Not reported
SEP Scheduled Completion Date:	Not reported
SEP Actual Date:	Not reported
SEP Defaulted Date:	Not reported
SEP Type:	Not reported
SEP Type Description:	Not reported
Proposed Amount:	Not reported
Final Monetary Amount:	Not reported
Paid Amount:	Not reported
Final Count:	Not reported
Final Amount:	Not reported
Found Violation:	Yes

Map ID  
Direction  
Distance  
Elevation

MAP FINDINGS

Site

Database(s)

EDR ID Number  
EPA ID Number

**ADVANCE CIRCUIT SYSTEMS INC (Continued)**

**1000151090**

Agency Which Determined Violation: State  
Violation Short Description: LDR - General  
Date Violation was Determined: 1989-11-09 00:00:00.0  
Actual Return to Compliance Date: 1990-05-17 00:00:00.0  
Return to Compliance Qualifier: Observed  
Violation Responsible Agency: State  
Scheduled Compliance Date: 1990-05-22 00:00:00.0  
Enforcement Identifier: 016  
Date of Enforcement Action: 1990-04-17 00:00:00.0  
Enforcement Responsible Agency: EPA  
Enforcement Docket Number: Not reported  
Enforcement Attorney: Not reported  
Corrective Action Component: No  
Appeal Initiated Date: Not reported  
Appeal Resolution Date: Not reported  
Disposition Status Date: Not reported  
Disposition Status: Not reported  
Disposition Status Description: Not reported  
Consent/Final Order Sequence Number: Not reported  
Consent/Final Order Respondent Name: Not reported  
Consent/Final Order Lead Agency: Not reported  
Enforcement Type: WRITTEN INFORMAL  
Enforcement Responsible Person: Not reported  
Enforcement Responsible Sub-Organization: Not reported  
SEP Sequence Number: Not reported  
SEP Expenditure Amount: Not reported  
SEP Scheduled Completion Date: Not reported  
SEP Actual Date: Not reported  
SEP Defaulted Date: Not reported  
SEP Type: Not reported  
SEP Type Description: Not reported  
Proposed Amount: Not reported  
Final Monetary Amount: Not reported  
Paid Amount: Not reported  
Final Count: Not reported  
Final Amount: Not reported

Found Violation: Yes  
Agency Which Determined Violation: State  
Violation Short Description: Generators - General  
Date Violation was Determined: 1989-11-09 00:00:00.0  
Actual Return to Compliance Date: 1991-03-26 00:00:00.0  
Return to Compliance Qualifier: Observed  
Violation Responsible Agency: State  
Scheduled Compliance Date: Not reported  
Enforcement Identifier: 000  
Date of Enforcement Action: 1992-01-06 00:00:00.0  
Enforcement Responsible Agency: State  
Enforcement Docket Number: Not reported  
Enforcement Attorney: Not reported  
Corrective Action Component: No  
Appeal Initiated Date: Not reported  
Appeal Resolution Date: Not reported  
Disposition Status Date: Not reported  
Disposition Status: Not reported  
Disposition Status Description: Not reported  
Consent/Final Order Sequence Number: Not reported

Map ID  
Direction  
Distance  
Elevation

MAP FINDINGS

Site

Database(s)

EDR ID Number  
EPA ID Number

**ADVANCE CIRCUIT SYSTEMS INC (Continued)**

**1000151090**

Consent/Final Order Respondent Name:	Not reported
Consent/Final Order Lead Agency:	Not reported
Enforcement Type:	FINAL CIVIL JUDICIAL ACTION FOR COMPLIANCE AND/OR MONETARY PENALTY
Enforcement Responsible Person:	NHMW
Enforcement Responsible Sub-Organization:	Not reported
SEP Sequence Number:	Not reported
SEP Expenditure Amount:	Not reported
SEP Scheduled Completion Date:	Not reported
SEP Actual Date:	Not reported
SEP Defaulted Date:	Not reported
SEP Type:	Not reported
SEP Type Description:	Not reported
Proposed Amount:	Not reported
Final Monetary Amount:	40000
Paid Amount:	40000
Final Count:	1
Final Amount:	40000
Found Violation:	Yes
Agency Which Determined Violation:	State
Violation Short Description:	Generators - General
Date Violation was Determined:	1988-06-23 00:00:00.0
Actual Return to Compliance Date:	1991-03-26 00:00:00.0
Return to Compliance Qualifier:	Observed
Violation Responsible Agency:	State
Scheduled Compliance Date:	Not reported
Enforcement Identifier:	008
Date of Enforcement Action:	1988-10-21 00:00:00.0
Enforcement Responsible Agency:	State
Enforcement Docket Number:	Not reported
Enforcement Attorney:	Not reported
Corrective Action Component:	No
Appeal Initiated Date:	Not reported
Appeal Resolution Date:	Not reported
Disposition Status Date:	Not reported
Disposition Status:	Not reported
Disposition Status Description:	Not reported
Consent/Final Order Sequence Number:	Not reported
Consent/Final Order Respondent Name:	Not reported
Consent/Final Order Lead Agency:	Not reported
Enforcement Type:	FINAL 3008(A) COMPLIANCE ORDER
Enforcement Responsible Person:	Not reported
Enforcement Responsible Sub-Organization:	Not reported
SEP Sequence Number:	Not reported
SEP Expenditure Amount:	Not reported
SEP Scheduled Completion Date:	Not reported
SEP Actual Date:	Not reported
SEP Defaulted Date:	Not reported
SEP Type:	Not reported
SEP Type Description:	Not reported
Proposed Amount:	Not reported
Final Monetary Amount:	Not reported
Paid Amount:	Not reported
Final Count:	Not reported
Final Amount:	Not reported
Found Violation:	Yes

Map ID  
Direction  
Distance  
Elevation

MAP FINDINGS

Site

Database(s)

EDR ID Number  
EPA ID Number

**ADVANCE CIRCUIT SYSTEMS INC (Continued)**

**1000151090**

Agency Which Determined Violation: State  
Violation Short Description: Generators - General  
Date Violation was Determined: 1988-06-23 00:00:00.0  
Actual Return to Compliance Date: 1991-03-26 00:00:00.0  
Return to Compliance Qualifier: Observed  
Violation Responsible Agency: State  
Scheduled Compliance Date: Not reported  
Enforcement Identifier: 000  
Date of Enforcement Action: 1992-01-06 00:00:00.0  
Enforcement Responsible Agency: State  
Enforcement Docket Number: Not reported  
Enforcement Attorney: Not reported  
Corrective Action Component: No  
Appeal Initiated Date: Not reported  
Appeal Resolution Date: Not reported  
Disposition Status Date: Not reported  
Disposition Status: Not reported  
Disposition Status Description: Not reported  
Consent/Final Order Sequence Number: Not reported  
Consent/Final Order Respondent Name: Not reported  
Consent/Final Order Lead Agency: Not reported  
Enforcement Type: FINAL CIVIL JUDICIAL ACTION FOR COMPLIANCE AND/OR MONETARY PENALTY  
Enforcement Responsible Person: NHMW  
Enforcement Responsible Sub-Organization: Not reported  
SEP Sequence Number: Not reported  
SEP Expenditure Amount: Not reported  
SEP Scheduled Completion Date: Not reported  
SEP Actual Date: Not reported  
SEP Defaulted Date: Not reported  
SEP Type: Not reported  
SEP Type Description: Not reported  
Proposed Amount: Not reported  
Final Monetary Amount: 40000  
Paid Amount: 40000  
Final Count: 1  
Final Amount: 40000

Found Violation: Yes  
Agency Which Determined Violation: State  
Violation Short Description: Generators - General  
Date Violation was Determined: 1988-06-23 00:00:00.0  
Actual Return to Compliance Date: 1991-03-26 00:00:00.0  
Return to Compliance Qualifier: Observed  
Violation Responsible Agency: State  
Scheduled Compliance Date: Not reported  
Enforcement Identifier: 008  
Date of Enforcement Action: 1988-10-21 00:00:00.0  
Enforcement Responsible Agency: State  
Enforcement Docket Number: Not reported  
Enforcement Attorney: Not reported  
Corrective Action Component: No  
Appeal Initiated Date: Not reported  
Appeal Resolution Date: Not reported  
Disposition Status Date: Not reported  
Disposition Status: Not reported  
Disposition Status Description: Not reported  
Consent/Final Order Sequence Number: Not reported



Map ID  
Direction  
Distance  
Elevation

MAP FINDINGS

Site

Database(s)

EDR ID Number  
EPA ID Number

**ADVANCE CIRCUIT SYSTEMS INC (Continued)**

**1000151090**

Consent/Final Order Respondent Name:	Not reported
Consent/Final Order Lead Agency:	Not reported
Enforcement Type:	FINAL 3008(A) COMPLIANCE ORDER
Enforcement Responsible Person:	Not reported
Enforcement Responsible Sub-Organization:	Not reported
SEP Sequence Number:	Not reported
SEP Expenditure Amount:	Not reported
SEP Scheduled Completion Date:	Not reported
SEP Actual Date:	Not reported
SEP Defaulted Date:	Not reported
SEP Type:	Not reported
SEP Type Description:	Not reported
Proposed Amount:	Not reported
Final Monetary Amount:	Not reported
Paid Amount:	Not reported
Final Count:	Not reported
Final Amount:	Not reported
Found Violation:	Yes
Agency Which Determined Violation:	State
Violation Short Description:	Generators - General
Date Violation was Determined:	1988-06-23 00:00:00.0
Actual Return to Compliance Date:	1991-03-26 00:00:00.0
Return to Compliance Qualifier:	Observed
Violation Responsible Agency:	State
Scheduled Compliance Date:	Not reported
Enforcement Identifier:	000
Date of Enforcement Action:	1992-01-06 00:00:00.0
Enforcement Responsible Agency:	State
Enforcement Docket Number:	Not reported
Enforcement Attorney:	Not reported
Corrective Action Component:	No
Appeal Initiated Date:	Not reported
Appeal Resolution Date:	Not reported
Disposition Status Date:	Not reported
Disposition Status:	Not reported
Disposition Status Description:	Not reported
Consent/Final Order Sequence Number:	Not reported
Consent/Final Order Respondent Name:	Not reported
Consent/Final Order Lead Agency:	Not reported
Enforcement Type:	FINAL CIVIL JUDICIAL ACTION FOR COMPLIANCE AND/OR MONETARY PENALTY
Enforcement Responsible Person:	NHMW
Enforcement Responsible Sub-Organization:	Not reported
SEP Sequence Number:	Not reported
SEP Expenditure Amount:	Not reported
SEP Scheduled Completion Date:	Not reported
SEP Actual Date:	Not reported
SEP Defaulted Date:	Not reported
SEP Type:	Not reported
SEP Type Description:	Not reported
Proposed Amount:	Not reported
Final Monetary Amount:	40000
Paid Amount:	40000
Final Count:	1
Final Amount:	40000
Found Violation:	Yes

Map ID  
Direction  
Distance  
Elevation

MAP FINDINGS

Site

Database(s)

EDR ID Number  
EPA ID Number

**ADVANCE CIRCUIT SYSTEMS INC (Continued)**

**1000151090**

Agency Which Determined Violation: State  
Violation Short Description: Generators - General  
Date Violation was Determined: 1988-06-23 00:00:00.0  
Actual Return to Compliance Date: 1991-03-26 00:00:00.0  
Return to Compliance Qualifier: Observed  
Violation Responsible Agency: State  
Scheduled Compliance Date: Not reported  
Enforcement Identifier: Not reported  
Date of Enforcement Action: Not reported  
Enforcement Responsible Agency: Not reported  
Enforcement Docket Number: Not reported  
Enforcement Attorney: Not reported  
Corrective Action Component: Not reported  
Appeal Initiated Date: Not reported  
Appeal Resolution Date: Not reported  
Disposition Status Date: Not reported  
Disposition Status: Not reported  
Disposition Status Description: Not reported  
Consent/Final Order Sequence Number: Not reported  
Consent/Final Order Respondent Name: Not reported  
Consent/Final Order Lead Agency: Not reported  
Enforcement Type: Not reported  
Enforcement Responsible Person: Not reported  
Enforcement Responsible Sub-Organization: Not reported  
SEP Sequence Number: Not reported  
SEP Expenditure Amount: Not reported  
SEP Scheduled Completion Date: Not reported  
SEP Actual Date: Not reported  
SEP Defaulted Date: Not reported  
SEP Type: Not reported  
SEP Type Description: Not reported  
Proposed Amount: Not reported  
Final Monetary Amount: Not reported  
Paid Amount: Not reported  
Final Count: Not reported  
Final Amount: Not reported

**Evaluation Action Summary:**

Evaluation Date: 1989-11-09 00:00:00.0  
Evaluation Responsible Agency: State  
Found Violation: Yes  
Evaluation Type Description: COMPLIANCE EVALUATION INSPECTION ON-SITE  
Evaluation Responsible Person Identifier: NHMW  
Evaluation Responsible Sub-Organization: Not reported  
Actual Return to Compliance Date: 1991-03-26 00:00:00.0  
Scheduled Compliance Date: Not reported  
Date of Request: Not reported  
Date Response Received: Not reported  
Request Agency: Not reported  
Former Citation: Not reported

Evaluation Date: 1986-10-16 00:00:00.0  
Evaluation Responsible Agency: State  
Found Violation: Yes  
Evaluation Type Description: COMPLIANCE EVALUATION INSPECTION ON-SITE  
Evaluation Responsible Person Identifier: Not reported  
Evaluation Responsible Sub-Organization: Not reported

Map ID  
Direction  
Distance  
Elevation

MAP FINDINGS

Site

Database(s)

EDR ID Number  
EPA ID Number

**ADVANCE CIRCUIT SYSTEMS INC (Continued)**

**1000151090**

Actual Return to Compliance Date: 1987-06-17 00:00:00.0  
Scheduled Compliance Date: Not reported  
Date of Request: Not reported  
Date Response Received: Not reported  
Request Agency: Not reported  
Former Citation: Not reported

Evaluation Date: 1989-11-09 00:00:00.0  
Evaluation Responsible Agency: State  
Found Violation: Yes  
Evaluation Type Description: COMPLIANCE EVALUATION INSPECTION ON-SITE  
Evaluation Responsible Person Identifier: NHMW  
Evaluation Responsible Sub-Organization: Not reported  
Actual Return to Compliance Date: 1991-03-26 00:00:00.0  
Scheduled Compliance Date: Not reported  
Date of Request: Not reported  
Date Response Received: Not reported  
Request Agency: Not reported  
Former Citation: Not reported

Evaluation Date: 1986-10-16 00:00:00.0  
Evaluation Responsible Agency: State  
Found Violation: Yes  
Evaluation Type Description: COMPLIANCE EVALUATION INSPECTION ON-SITE  
Evaluation Responsible Person Identifier: Not reported  
Evaluation Responsible Sub-Organization: Not reported  
Actual Return to Compliance Date: 1987-06-17 00:00:00.0  
Scheduled Compliance Date: Not reported  
Date of Request: Not reported  
Date Response Received: Not reported  
Request Agency: Not reported  
Former Citation: Not reported

Evaluation Date: 1989-11-09 00:00:00.0  
Evaluation Responsible Agency: State  
Found Violation: Yes  
Evaluation Type Description: COMPLIANCE EVALUATION INSPECTION ON-SITE  
Evaluation Responsible Person Identifier: NHMW  
Evaluation Responsible Sub-Organization: Not reported  
Actual Return to Compliance Date: 1991-03-26 00:00:00.0  
Scheduled Compliance Date: Not reported  
Date of Request: Not reported  
Date Response Received: Not reported  
Request Agency: Not reported  
Former Citation: Not reported

Evaluation Date: 1988-06-23 00:00:00.0  
Evaluation Responsible Agency: State  
Found Violation: Yes  
Evaluation Type Description: COMPLIANCE EVALUATION INSPECTION ON-SITE  
Evaluation Responsible Person Identifier: NHMW  
Evaluation Responsible Sub-Organization: Not reported  
Actual Return to Compliance Date: 1991-03-26 00:00:00.0  
Scheduled Compliance Date: Not reported  
Date of Request: Not reported  
Date Response Received: Not reported  
Request Agency: Not reported

Map ID  
Direction  
Distance  
Elevation

MAP FINDINGS

Site

Database(s)

EDR ID Number  
EPA ID Number

**ADVANCE CIRCUIT SYSTEMS INC (Continued)**

**1000151090**

Former Citation:	Not reported
Evaluation Date:	1988-06-23 00:00:00.0
Evaluation Responsible Agency:	State
Found Violation:	Yes
Evaluation Type Description:	COMPLIANCE EVALUATION INSPECTION ON-SITE
Evaluation Responsible Person Identifier:	NHMW
Evaluation Responsible Sub-Organization:	Not reported
Actual Return to Compliance Date:	1991-03-26 00:00:00.0
Scheduled Compliance Date:	Not reported
Date of Request:	Not reported
Date Response Received:	Not reported
Request Agency:	Not reported
Former Citation:	Not reported
Evaluation Date:	1988-06-23 00:00:00.0
Evaluation Responsible Agency:	State
Found Violation:	Yes
Evaluation Type Description:	COMPLIANCE EVALUATION INSPECTION ON-SITE
Evaluation Responsible Person Identifier:	NHMW
Evaluation Responsible Sub-Organization:	Not reported
Actual Return to Compliance Date:	1991-03-26 00:00:00.0
Scheduled Compliance Date:	Not reported
Date of Request:	Not reported
Date Response Received:	Not reported
Request Agency:	Not reported
Former Citation:	Not reported
Evaluation Date:	1987-06-17 00:00:00.0
Evaluation Responsible Agency:	State
Found Violation:	No
Evaluation Type Description:	COMPLIANCE SCHEDULE EVALUATION
Evaluation Responsible Person Identifier:	Not reported
Evaluation Responsible Sub-Organization:	Not reported
Actual Return to Compliance Date:	Not reported
Scheduled Compliance Date:	Not reported
Date of Request:	Not reported
Date Response Received:	Not reported
Request Agency:	Not reported
Former Citation:	Not reported
Evaluation Date:	1989-11-09 00:00:00.0
Evaluation Responsible Agency:	State
Found Violation:	Yes
Evaluation Type Description:	COMPLIANCE EVALUATION INSPECTION ON-SITE
Evaluation Responsible Person Identifier:	NHMW
Evaluation Responsible Sub-Organization:	Not reported
Actual Return to Compliance Date:	1991-03-26 00:00:00.0
Scheduled Compliance Date:	Not reported
Date of Request:	Not reported
Date Response Received:	Not reported
Request Agency:	Not reported
Former Citation:	Not reported
Evaluation Date:	1989-11-09 00:00:00.0
Evaluation Responsible Agency:	State
Found Violation:	Yes

Map ID  
Direction  
Distance  
Elevation

MAP FINDINGS

Site

Database(s)

EDR ID Number  
EPA ID Number

**ADVANCE CIRCUIT SYSTEMS INC (Continued)**

**1000151090**

Evaluation Type Description: COMPLIANCE EVALUATION INSPECTION ON-SITE  
Evaluation Responsible Person Identifier: NHMW  
Evaluation Responsible Sub-Organization: Not reported  
Actual Return to Compliance Date: 1991-03-26 00:00:00.0  
Scheduled Compliance Date: Not reported  
Date of Request: Not reported  
Date Response Received: Not reported  
Request Agency: Not reported  
Former Citation: Not reported

Evaluation Date: 1986-10-16 00:00:00.0  
Evaluation Responsible Agency: State  
Found Violation: Yes  
Evaluation Type Description: COMPLIANCE EVALUATION INSPECTION ON-SITE  
Evaluation Responsible Person Identifier: Not reported  
Evaluation Responsible Sub-Organization: Not reported  
Actual Return to Compliance Date: 1987-06-17 00:00:00.0  
Scheduled Compliance Date: Not reported  
Date of Request: Not reported  
Date Response Received: Not reported  
Request Agency: Not reported  
Former Citation: Not reported

Evaluation Date: 1986-10-16 00:00:00.0  
Evaluation Responsible Agency: State  
Found Violation: Yes  
Evaluation Type Description: COMPLIANCE EVALUATION INSPECTION ON-SITE  
Evaluation Responsible Person Identifier: Not reported  
Evaluation Responsible Sub-Organization: Not reported  
Actual Return to Compliance Date: 1987-06-17 00:00:00.0  
Scheduled Compliance Date: Not reported  
Date of Request: Not reported  
Date Response Received: Not reported  
Request Agency: Not reported  
Former Citation: Not reported

Evaluation Date: 1988-06-23 00:00:00.0  
Evaluation Responsible Agency: State  
Found Violation: Yes  
Evaluation Type Description: COMPLIANCE EVALUATION INSPECTION ON-SITE  
Evaluation Responsible Person Identifier: NHMW  
Evaluation Responsible Sub-Organization: Not reported  
Actual Return to Compliance Date: 1991-03-26 00:00:00.0  
Scheduled Compliance Date: Not reported  
Date of Request: Not reported  
Date Response Received: Not reported  
Request Agency: Not reported  
Former Citation: Not reported

Evaluation Date: 1989-11-09 00:00:00.0  
Evaluation Responsible Agency: State  
Found Violation: Yes  
Evaluation Type Description: COMPLIANCE EVALUATION INSPECTION ON-SITE  
Evaluation Responsible Person Identifier: NHMW  
Evaluation Responsible Sub-Organization: Not reported  
Actual Return to Compliance Date: 1990-05-17 00:00:00.0  
Scheduled Compliance Date: 1990-05-22 00:00:00.0

Map ID  
Direction  
Distance  
Elevation

MAP FINDINGS

Site

Database(s)

EDR ID Number  
EPA ID Number

**ADVANCE CIRCUIT SYSTEMS INC (Continued)**

**1000151090**

Date of Request:	Not reported
Date Response Received:	Not reported
Request Agency:	Not reported
Former Citation:	Not reported
Evaluation Date:	1989-11-09 00:00:00.0
Evaluation Responsible Agency:	State
Found Violation:	Yes
Evaluation Type Description:	COMPLIANCE EVALUATION INSPECTION ON-SITE
Evaluation Responsible Person Identifier:	NHMW
Evaluation Responsible Sub-Organization:	Not reported
Actual Return to Compliance Date:	1991-03-26 00:00:00.0
Scheduled Compliance Date:	Not reported
Date of Request:	Not reported
Date Response Received:	Not reported
Request Agency:	Not reported
Former Citation:	Not reported
Evaluation Date:	1988-06-23 00:00:00.0
Evaluation Responsible Agency:	State
Found Violation:	Yes
Evaluation Type Description:	COMPLIANCE EVALUATION INSPECTION ON-SITE
Evaluation Responsible Person Identifier:	NHMW
Evaluation Responsible Sub-Organization:	Not reported
Actual Return to Compliance Date:	1991-03-26 00:00:00.0
Scheduled Compliance Date:	Not reported
Date of Request:	Not reported
Date Response Received:	Not reported
Request Agency:	Not reported
Former Citation:	Not reported
Evaluation Date:	1988-06-23 00:00:00.0
Evaluation Responsible Agency:	State
Found Violation:	Yes
Evaluation Type Description:	COMPLIANCE EVALUATION INSPECTION ON-SITE
Evaluation Responsible Person Identifier:	NHMW
Evaluation Responsible Sub-Organization:	Not reported
Actual Return to Compliance Date:	1991-03-26 00:00:00.0
Scheduled Compliance Date:	Not reported
Date of Request:	Not reported
Date Response Received:	Not reported
Request Agency:	Not reported
Former Citation:	Not reported
Evaluation Date:	1988-06-23 00:00:00.0
Evaluation Responsible Agency:	State
Found Violation:	Yes
Evaluation Type Description:	COMPLIANCE EVALUATION INSPECTION ON-SITE
Evaluation Responsible Person Identifier:	NHMW
Evaluation Responsible Sub-Organization:	Not reported
Actual Return to Compliance Date:	1991-03-26 00:00:00.0
Scheduled Compliance Date:	Not reported
Date of Request:	Not reported
Date Response Received:	Not reported
Request Agency:	Not reported
Former Citation:	Not reported

Map ID  
Direction  
Distance  
Elevation

MAP FINDINGS

Site

Database(s)

EDR ID Number  
EPA ID Number

**ADVANCE CIRCUIT SYSTEMS INC (Continued)**

**1000151090**

Evaluation Date: 1988-06-23 00:00:00.0  
Evaluation Responsible Agency: State  
Found Violation: Yes  
Evaluation Type Description: COMPLIANCE EVALUATION INSPECTION ON-SITE  
Evaluation Responsible Person Identifier: NHMW  
Evaluation Responsible Sub-Organization: Not reported  
Actual Return to Compliance Date: 1991-03-26 00:00:00.0  
Scheduled Compliance Date: Not reported  
Date of Request: Not reported  
Date Response Received: Not reported  
Request Agency: Not reported  
Former Citation: Not reported

Evaluation Date: 1988-06-23 00:00:00.0  
Evaluation Responsible Agency: State  
Found Violation: Yes  
Evaluation Type Description: COMPLIANCE EVALUATION INSPECTION ON-SITE  
Evaluation Responsible Person Identifier: NHMW  
Evaluation Responsible Sub-Organization: Not reported  
Actual Return to Compliance Date: 1991-03-26 00:00:00.0  
Scheduled Compliance Date: Not reported  
Date of Request: Not reported  
Date Response Received: Not reported  
Request Agency: Not reported  
Former Citation: Not reported

**RI MANIFEST:**

Name: ADV CIRC  
Address: 55 S COMMERCIAL ST  
City,State,Zip: MANCHESTER, NH 03101  
EPA Id: NHD980912919  
GEN Cert Date: 7/28/1987  
Manifest Document Number: RIA0010066  
Waste Description: AMMONIUM HYDROX  
TSDf Id: RID040098352  
TSDf Name: NORTHLNAD  
Qty: 55  
WT/Vol Units: G  
TSDf Date: Not reported  
Transporter 2 Id: Not reported  
Item Number: 1  
Transporter 2 Name: Not reported  
Transporter Name 2: OLIN HUNT  
Transporter EPAID: RID095976544  
Transporter Receipt Date: Not reported  
Number Of Containers: 0  
Container Type: Not reported  
Waste Code1: D002  
Waste Code2: Not reported  
Waste Code3: Not reported  
Waste Code4: Not reported  
Waste Code5: Not reported  
Waste Code6: Not reported  
Fee Exempt Code: Not reported  
Comment: Not reported  
Transporter Name 2: Not reported

Map ID  
Direction  
Distance  
Elevation

MAP FINDINGS

Site

Database(s)

EDR ID Number  
EPA ID Number

**ADVANCE CIRCUIT SYSTEMS INC (Continued)**

**1000151090**

Company Permit Number:	Not reported
Year:	Not reported
Quarter:	Not reported
Transporter Contact Name:	Not reported
Transporter Contact Email:	Not reported
Filing Date:	Not reported
Total Fee:	Not reported
Billing Name:	Not reported
Paid Date:	Not reported
Paid Time:	Not reported
Facility Receipt Date:	Not reported
Fee:	Not reported
Manifest Created Date:	Not reported
Manifest Updated Date:	Not reported
<b>RI MANIFEST:</b>	
Transporter Receipt Date:	Not reported
Number Of Containers:	0
Container Type:	Not reported
Waste Code1:	D002
Waste Code2:	Not reported
Waste Code3:	Not reported
Waste Code4:	Not reported
Waste Code5:	Not reported
Waste Code6:	Not reported
Comment:	Not reported
Fee Exempt Code:	Not reported
TSDf Name:	NORTHLAND
TSDf Id:	RID040098352
Transporter Name 2:	Not reported
Company Permit Number:	Not reported
Year:	Not reported
EPA ID:	NHD980912919
Manifest Docket Number:	NHC0006021
Quarter:	Not reported
Waste Description:	AMMONIUM HYDROX
Transporter Contact Name:	Not reported
Quantity:	55
Transporter Contact Email:	Not reported
WT/Vol Units:	G
Filing Date:	Not reported
Total Fee:	Not reported
Item Number:	1
Transporter Name:	OLIN HUNT
Billing Name:	Not reported
Transporter EPA ID:	RID095976544
Date Paid:	Not reported
Time Paid:	Not reported
GEN Cert Date:	1/5/1988
Facility Receipt Date:	Not reported
Fee:	Not reported
Transporter 2 Receipt Date:	Not reported
Manifest Created Date:	Not reported
TSDf Receipt Date:	Not reported
Transporter 2 ID:	Not reported
Manifest Updated Date:	Not reported
Transporter Receipt Date:	Not reported



Map ID  
Direction  
Distance  
Elevation

MAP FINDINGS

Site

Database(s)

EDR ID Number  
EPA ID Number

**ADVANCE CIRCUIT SYSTEMS INC (Continued)**

**1000151090**

Number Of Containers:	0
Container Type:	Not reported
Waste Code1:	D002
Waste Code2:	Not reported
Waste Code3:	Not reported
Waste Code4:	Not reported
Waste Code5:	Not reported
Waste Code6:	Not reported
Comment:	Not reported
Fee Exempt Code:	Not reported
TSDf Name:	NORTHLAND
TSDf Id:	RID040098352
Transporter Name 2:	Not reported
Company Permit Number:	Not reported
Year:	Not reported
EPA ID:	NHD980912919
Manifest Docket Number:	NHC0006021
Quarter:	Not reported
Waste Description:	AMMONIUM HYDROX
Transporter Contact Name:	Not reported
Quantity:	55
Transporter Contact Email:	Not reported
WT/Vol Units:	G
Filing Date:	Not reported
Total Fee:	Not reported
Item Number:	1
Transporter Name:	OLIN HUNT
Billing Name:	Not reported
Transporter EPA ID:	RID095976544
Date Paid:	Not reported
Time Paid:	Not reported
GEN Cert Date:	1/5/1988
Facility Receipt Date:	Not reported
Fee:	Not reported
Transporter 2 Receipt Date:	Not reported
Manifest Created Date:	Not reported
TSDf Receipt Date:	Not reported
Transporter 2 ID:	Not reported
Manifest Updated Date:	Not reported
Transporter Receipt Date:	Not reported
Number Of Containers:	0
Container Type:	Not reported
Waste Code1:	D002
Waste Code2:	Not reported
Waste Code3:	Not reported
Waste Code4:	Not reported
Waste Code5:	Not reported
Waste Code6:	Not reported
Comment:	Not reported
Fee Exempt Code:	Not reported
TSDf Name:	NORTHLAND
TSDf Id:	RID040098352
Transporter Name 2:	Not reported
Company Permit Number:	Not reported
Year:	Not reported
EPA ID:	NHD980912919

Map ID  
Direction  
Distance  
Elevation

MAP FINDINGS

Site

Database(s)

EDR ID Number  
EPA ID Number

**ADVANCE CIRCUIT SYSTEMS INC (Continued)**

**1000151090**

Manifest Docket Number: NHC0006020  
Quarter: Not reported  
Waste Description: AMMONIUM HYDROX  
Transporter Contact Name: Not reported  
Quantity: 55  
Transporter Contact Email: Not reported  
WT/Vol Units: G  
Filing Date: Not reported  
Total Fee: Not reported  
Item Number: 1  
Transporter Name: OLIN HUNT  
Billing Name: Not reported  
Transporter EPA ID: RID095976544  
Date Paid: Not reported  
Time Paid: Not reported  
GEN Cert Date: 11/4/1987  
Facility Receipt Date: Not reported  
Fee: Not reported  
Transporter 2 Receipt Date: Not reported  
Manifest Created Date: Not reported  
TSDf Receipt Date: Not reported  
Transporter 2 ID: Not reported  
Manifest Updated Date: Not reported  
  
Transporter Receipt Date: Not reported  
Number Of Containers: 0  
Container Type: Not reported  
Waste Code1: D002  
Waste Code2: Not reported  
Waste Code3: Not reported  
Waste Code4: Not reported  
Waste Code5: Not reported  
Waste Code6: Not reported  
Comment: Not reported  
Fee Exempt Code: Not reported  
TSDf Name: NORTHLAND  
TSDf Id: RID040098352  
Transporter Name 2: Not reported  
Company Permit Number: Not reported  
Year: Not reported  
EPA ID: NHD980912919  
Manifest Docket Number: RIA0010063  
Quarter: Not reported  
Waste Description: AMMONIUM HYDROXIDE  
Transporter Contact Name: Not reported  
Quantity: 55  
Transporter Contact Email: Not reported  
WT/Vol Units: G  
Filing Date: Not reported  
Total Fee: Not reported  
Item Number: 1  
Transporter Name: OLIN HUNT  
Billing Name: Not reported  
Transporter EPA ID: RID095976544  
Date Paid: Not reported  
Time Paid: Not reported  
GEN Cert Date: 2/20/1987

Map ID  
Direction  
Distance  
Elevation

MAP FINDINGS

Site

Database(s)

EDR ID Number  
EPA ID Number

**ADVANCE CIRCUIT SYSTEMS INC (Continued)**

**1000151090**

Facility Receipt Date:	Not reported
Fee:	Not reported
Transporter 2 Receipt Date:	Not reported
Manifest Created Date:	Not reported
TSDf Receipt Date:	Not reported
Transporter 2 ID:	Not reported
Manifest Updated Date:	Not reported
Transporter Receipt Date:	Not reported
Number Of Containers:	0
Container Type:	Not reported
Waste Code1:	D002
Waste Code2:	Not reported
Waste Code3:	Not reported
Waste Code4:	Not reported
Waste Code5:	Not reported
Waste Code6:	Not reported
Comment:	Not reported
Fee Exempt Code:	Not reported
TSDf Name:	NORTHLAND
TSDf Id:	RID040098352
Transporter Name 2:	Not reported
Company Permit Number:	Not reported
Year:	Not reported
EPA ID:	NHD980912919
Manifest Docket Number:	RIA0010065
Quarter:	Not reported
Waste Description:	AMMONIUM HYDROX
Transporter Contact Name:	Not reported
Quantity:	110
Transporter Contact Email:	Not reported
WT/Vol Units:	G
Filing Date:	Not reported
Total Fee:	Not reported
Item Number:	1
Transporter Name:	OLIN HUNT
Billing Name:	Not reported
Transporter EPA ID:	RID095976544
Date Paid:	Not reported
Time Paid:	Not reported
GEN Cert Date:	5/26/1987
Facility Receipt Date:	Not reported
Fee:	Not reported
Transporter 2 Receipt Date:	Not reported
Manifest Created Date:	Not reported
TSDf Receipt Date:	Not reported
Transporter 2 ID:	Not reported
Manifest Updated Date:	Not reported
Transporter Receipt Date:	Not reported
Number Of Containers:	0
Container Type:	Not reported
Waste Code1:	D002
Waste Code2:	Not reported
Waste Code3:	Not reported
Waste Code4:	Not reported
Waste Code5:	Not reported

Map ID  
Direction  
Distance  
Elevation

MAP FINDINGS

Site

Database(s)

EDR ID Number  
EPA ID Number

**ADVANCE CIRCUIT SYSTEMS INC (Continued)**

**1000151090**

Waste Code6:	Not reported
Comment:	Not reported
Fee Exempt Code:	Not reported
TSDf Name:	NORTHLAND
TSDf Id:	RID040098352
Transporter Name 2:	Not reported
Company Permit Number:	Not reported
Year:	Not reported
EPA ID:	NHD980912919
Manifest Docket Number:	NHC0006018
Quarter:	Not reported
Waste Description:	AMMONIUM HYDROX
Transporter Contact Name:	Not reported
Quantity:	55
Transporter Contact Email:	Not reported
WT/Vol Units:	G
Filing Date:	Not reported
Total Fee:	Not reported
Item Number:	1
Transporter Name:	OLIN HUNT
Billing Name:	Not reported
Transporter EPA ID:	RID095976544
Date Paid:	Not reported
Time Paid:	Not reported
GEN Cert Date:	10/1/1987
Facility Receipt Date:	Not reported
Fee:	Not reported
Transporter 2 Receipt Date:	Not reported
Manifest Created Date:	Not reported
TSDf Receipt Date:	Not reported
Transporter 2 ID:	Not reported
Manifest Updated Date:	Not reported
Transporter Receipt Date:	Not reported
Number Of Containers:	0
Container Type:	Not reported
Waste Code1:	D002
Waste Code2:	Not reported
Waste Code3:	Not reported
Waste Code4:	Not reported
Waste Code5:	Not reported
Waste Code6:	Not reported
Comment:	Not reported
Fee Exempt Code:	Not reported
TSDf Name:	NORTHLAND
TSDf Id:	RID040098352
Transporter Name 2:	Not reported
Company Permit Number:	Not reported
Year:	Not reported
EPA ID:	NHD980912919
Manifest Docket Number:	RIA0010064
Quarter:	Not reported
Waste Description:	AMMOINUM HYDROXIDE
Transporter Contact Name:	Not reported
Quantity:	55
Transporter Contact Email:	Not reported
WT/Vol Units:	G

Map ID  
Direction  
Distance  
Elevation

MAP FINDINGS

Site

Database(s)

EDR ID Number  
EPA ID Number

**ADVANCE CIRCUIT SYSTEMS INC (Continued)**

**1000151090**

Filing Date:	Not reported
Total Fee:	Not reported
Item Number:	1
Transporter Name:	OLIN HUNT
Billing Name:	Not reported
Transporter EPA ID:	RID095976544
Date Paid:	Not reported
Time Paid:	Not reported
GEN Cert Date:	4/27/1987
Facility Receipt Date:	Not reported
Fee:	Not reported
Transporter 2 Receipt Date:	Not reported
Manifest Created Date:	Not reported
TSDf Receipt Date:	Not reported
Transporter 2 ID:	Not reported
Manifest Updated Date:	Not reported
Transporter Receipt Date:	Not reported
Number Of Containers:	0
Container Type:	Not reported
Waste Code1:	D002
Waste Code2:	Not reported
Waste Code3:	Not reported
Waste Code4:	Not reported
Waste Code5:	Not reported
Waste Code6:	Not reported
Comment:	Not reported
Fee Exempt Code:	Not reported
TSDf Name:	NORTHLAND
TSDf Id:	RID040098352
Transporter Name 2:	Not reported
Company Permit Number:	Not reported
Year:	Not reported
EPA ID:	NHD980912919
Manifest Docket Number:	NHC0006018
Quarter:	Not reported
Waste Description:	AMMONIUM HYDROX
Transporter Contact Name:	Not reported
Quantity:	55
Transporter Contact Email:	Not reported
WT/Vol Units:	G
Filing Date:	Not reported
Total Fee:	Not reported
Item Number:	1
Transporter Name:	OLIN HUNT
Billing Name:	Not reported
Transporter EPA ID:	RID095976544
Date Paid:	Not reported
Time Paid:	Not reported
GEN Cert Date:	10/1/1987
Facility Receipt Date:	Not reported
Fee:	Not reported
Transporter 2 Receipt Date:	Not reported
Manifest Created Date:	Not reported
TSDf Receipt Date:	Not reported
Transporter 2 ID:	Not reported
Manifest Updated Date:	Not reported

Map ID  
Direction  
Distance  
Elevation

MAP FINDINGS

Site

Database(s)

EDR ID Number  
EPA ID Number

**ADVANCE CIRCUIT SYSTEMS INC (Continued)**

**1000151090**

Transporter Receipt Date: Not reported  
Number Of Containers: 0  
Container Type: Not reported  
Waste Code1: D002  
Waste Code2: Not reported  
Waste Code3: Not reported  
Waste Code4: Not reported  
Waste Code5: Not reported  
Waste Code6: Not reported  
Comment: Not reported  
Fee Exempt Code: Not reported  
TSDf Name: NORTHLNAD  
TSDf Id: RID040098352  
Transporter Name 2: Not reported  
Company Permit Number: Not reported  
Year: Not reported  
EPA ID: NHD980912919  
Manifest Docket Number: RIA0010066  
Quarter: Not reported  
Waste Description: AMMONIUM HYDROX  
Transporter Contact Name: Not reported  
Quantity: 55  
Transporter Contact Email: Not reported  
WT/Vol Units: G  
Filing Date: Not reported  
Total Fee: Not reported  
Item Number: 1  
Transporter Name: OLIN HUNT  
Billing Name: Not reported  
Transporter EPA ID: RID095976544  
Date Paid: Not reported  
Time Paid: Not reported  
GEN Cert Date: 7/28/1987  
Facility Receipt Date: Not reported  
Fee: Not reported  
Transporter 2 Receipt Date: Not reported  
Manifest Created Date: Not reported  
TSDf Receipt Date: Not reported  
Transporter 2 ID: Not reported  
Manifest Updated Date: Not reported

Transporter Receipt Date: Not reported  
Number Of Containers: 0  
Container Type: Not reported  
Waste Code1: D002  
Waste Code2: Not reported  
Waste Code3: Not reported  
Waste Code4: Not reported  
Waste Code5: Not reported  
Waste Code6: Not reported  
Comment: Not reported  
Fee Exempt Code: Not reported  
TSDf Name: NORTHLAND  
TSDf Id: RID040098352  
Transporter Name 2: Not reported  
Company Permit Number: Not reported  
Year: Not reported

Map ID  
Direction  
Distance  
Elevation

MAP FINDINGS

Site

Database(s)

EDR ID Number  
EPA ID Number

ADVANCE CIRCUIT SYSTEMS INC (Continued)

1000151090

EPA ID:	NHD980912919
Manifest Docket Number:	RIA0010063
Quarter:	Not reported
Waste Description:	AMMONIUM HYDROXIDE
Transporter Contact Name:	Not reported
Quantity:	55
Transporter Contact Email:	Not reported
WT/Vol Units:	G
Filing Date:	Not reported
Total Fee:	Not reported
Item Number:	1
Transporter Name:	OLIN HUNT
Billing Name:	Not reported
Transporter EPA ID:	RID095976544
Date Paid:	Not reported
Time Paid:	Not reported
GEN Cert Date:	2/20/1987
Facility Receipt Date:	Not reported
Fee:	Not reported
Transporter 2 Receipt Date:	Not reported
Manifest Created Date:	Not reported
TSDf Receipt Date:	Not reported
Transporter 2 ID:	Not reported
Manifest Updated Date:	Not reported
Transporter Receipt Date:	Not reported
Number Of Containers:	0
Container Type:	Not reported
Waste Code1:	D002
Waste Code2:	Not reported
Waste Code3:	Not reported
Waste Code4:	Not reported
Waste Code5:	Not reported
Waste Code6:	Not reported
Comment:	Not reported
Fee Exempt Code:	Not reported
TSDf Name:	NORTHLNAD
TSDf Id:	RID040098352
Transporter Name 2:	Not reported
Company Permit Number:	Not reported
Year:	Not reported
EPA ID:	NHD980912919
Manifest Docket Number:	RIA0010066
Quarter:	Not reported
Waste Description:	AMMONIUM HYDROX
Transporter Contact Name:	Not reported
Quantity:	55
Transporter Contact Email:	Not reported
WT/Vol Units:	G
Filing Date:	Not reported
Total Fee:	Not reported
Item Number:	1
Transporter Name:	OLIN HUNT
Billing Name:	Not reported
Transporter EPA ID:	RID095976544
Date Paid:	Not reported
Time Paid:	Not reported

Map ID  
 Direction  
 Distance  
 Elevation

MAP FINDINGS

Site

Database(s)

EDR ID Number  
 EPA ID Number

**ADVANCE CIRCUIT SYSTEMS INC (Continued)**

**1000151090**

GEN Cert Date: 7/28/1987  
 Facility Receipt Date: Not reported  
 Fee: Not reported  
 Transporter 2 Receipt Date: Not reported  
 Manifest Created Date: Not reported  
 TSDf Receipt Date: Not reported  
 Transporter 2 ID: Not reported  
 Manifest Updated Date: Not reported

[Click this hyperlink](#) while viewing on your computer to access  
 4 additional RI\_MANIFEST: record(s) in the EDR Site Report.

**AL230**  
**NNW**  
**1/8-1/4**  
**0.196 mi.**  
**1034 ft.**

**J & L TRANSPORT**  
**55 S COMMERCIAL ST**  
**MANCHESTER, NH 03101**

**RCRA NonGen / NLR**

**1008884914**  
**NHD510073786**

**Site 4 of 7 in cluster AL**

**Relative:**  
**Lower**  
**Actual:**  
**154 ft.**

RCRA NonGen / NLR:  
 Date Form Received by Agency: 1999-03-06 00:00:00.0  
 Handler Name: J & L TRANSPORT  
 Handler Address: 55 S COMMERCIAL ST  
 Handler City,State,Zip: MANCHESTER, NH 03101  
 EPA ID: NHD510073786  
 Contact Name: EDWARD FERREIRA  
 Contact Address: 25 WINDMILL HILL RD  
 Contact City,State,Zip: LITTLE CAMPTON, RI 02837  
 Contact Telephone: 800-333-0411  
 Contact Fax: Not reported  
 Contact Email: Not reported  
 Contact Title: Not reported  
 EPA Region: 01  
 Land Type: Private  
 Federal Waste Generator Description: Not a generator, verified  
 Non-Notifier: Not reported  
 Biennial Report Cycle: Not reported  
 Accessibility: Not reported  
 Active Site Indicator: Not reported  
 State District Owner: Not reported  
 State District: Not reported  
 Mailing Address: 25 WINDMILL HILL RD  
 Mailing City,State,Zip: LITTLE CAMPTON, RI 02837  
 Owner Name: Not reported  
 Owner Type: Not reported  
 Operator Name: Not reported  
 Operator Type: Not reported  
 Short-Term Generator Activity: No  
 Importer Activity: No  
 Mixed Waste Generator: No  
 Transporter Activity: No  
 Transfer Facility Activity: No  
 Recycler Activity with Storage: No  
 Small Quantity On-Site Burner Exemption: No  
 Smelting Melting and Refining Furnace Exemption: No  
 Underground Injection Control: No  
 Off-Site Waste Receipt: No  
 Universal Waste Indicator: No



Map ID  
 Direction  
 Distance  
 Elevation

MAP FINDINGS

Site

Database(s)

EDR ID Number  
 EPA ID Number

**J & L TRANSPORT (Continued)**

**1008884914**

Universal Waste Destination Facility:	No
Federal Universal Waste:	No
Active Site Fed-Reg Treatment Storage and Disposal Facility:	Not reported
Active Site Converter Treatment storage and Disposal Facility:	Not reported
Active Site State-Reg Treatment Storage and Disposal Facility:	Not reported
Active Site State-Reg Handler:	---
Federal Facility Indicator:	Not reported
Hazardous Secondary Material Indicator:	NN
Sub-Part K Indicator:	Not reported
Commercial TSD Indicator:	No
Treatment Storage and Disposal Type:	Not reported
2018 GPRA Permit Baseline:	Not on the Baseline
2018 GPRA Renewals Baseline:	Not on the Baseline
Permit Renewals Workload Universe:	Not reported
Permit Workload Universe:	Not reported
Permit Progress Universe:	Not reported
Post-Closure Workload Universe:	Not reported
Closure Workload Universe:	Not reported
202 GPRA Corrective Action Baseline:	No
Corrective Action Workload Universe:	No
Subject to Corrective Action Universe:	No
Non-TSDs Where RCRA CA has Been Imposed Universe:	No
TSDs Potentially Subject to CA Under 3004 (u)/(v) Universe:	No
TSDs Only Subject to CA under Discretionary Auth Universe:	No
Corrective Action Priority Ranking:	No NCAPS ranking
Environmental Control Indicator:	No
Institutional Control Indicator:	No
Human Exposure Controls Indicator:	N/A
Groundwater Controls Indicator:	N/A
Operating TSDF Universe:	Not reported
Full Enforcement Universe:	Not reported
Significant Non-Complier Universe:	No
Unaddressed Significant Non-Complier Universe:	No
Addressed Significant Non-Complier Universe:	No
Significant Non-Complier With a Compliance Schedule Universe:	No
Financial Assurance Required:	Not reported
Handler Date of Last Change:	2005-10-20 00:00:00.0
Recognized Trader-Importer:	No
Recognized Trader-Exporter:	No
Importer of Spent Lead Acid Batteries:	No
Exporter of Spent Lead Acid Batteries:	No
Recycler Activity Without Storage:	Not reported
Manifest Broker:	Not reported
Sub-Part P Indicator:	No

Historic Generators:

Receive Date:	1999-03-06 00:00:00.0
Handler Name:	J & L TRANSPORT
Federal Waste Generator Description:	Not a generator, verified
State District Owner:	Not reported
Large Quantity Handler of Universal Waste:	No
Recognized Trader Importer:	No
Recognized Trader Exporter:	No
Spent Lead Acid Battery Importer:	No
Spent Lead Acid Battery Exporter:	No
Current Record:	Yes

Map ID  
 Direction  
 Distance  
 Elevation

MAP FINDINGS

Site

Database(s)

EDR ID Number  
 EPA ID Number

**J & L TRANSPORT (Continued)**

**1008884914**

Non Storage Recycler Activity: Not reported  
 Electronic Manifest Broker: Not reported

List of NAICS Codes and Descriptions:  
 NAICS Codes: No NAICS Codes Found

Facility Has Received Notices of Violations:  
 Violations: No Violations Found

Evaluation Action Summary:  
 Evaluations: No Evaluations Found

**AL231  
 NNW  
 1/8-1/4  
 0.196 mi.  
 1034 ft.**

**STUDIO NORTH  
 55 S COMMERCIAL ST  
 MANCHESTER, NH 03101**  
**Site 5 of 7 in cluster AL**

**RCRA NonGen / NLR  
 US AIRS  
 FINDS  
 ECHO**

**1000271843  
 NHD064426026**

**Relative:  
 Lower  
 Actual:  
 154 ft.**

RCRA NonGen / NLR:  
 Date Form Received by Agency: 2015-08-21 00:00:00.0  
 Handler Name: STUDIO NORTH  
 Handler Address: 55 S COMMERCIAL ST  
 Handler City,State,Zip: MANCHESTER, NH 03101  
 EPA ID: NHD064426026  
 Contact Name: PETER NELSON  
 Contact Address: Not reported  
 Contact City,State,Zip: Not reported  
 Contact Telephone: 603-622-0855  
 Contact Fax: Not reported  
 Contact Email: Not reported  
 Contact Title: Not reported  
 EPA Region: 01  
 Land Type: Private  
 Federal Waste Generator Description: Not a generator, verified  
 Non-Notifier: Not reported  
 Biennial Report Cycle: Not reported  
 Accessibility: Not reported  
 Active Site Indicator: Not reported  
 State District Owner: Not reported  
 State District: Not reported  
 Mailing Address: 206 BAKERVILLE RD  
 Mailing City,State,Zip: S DARTMOUTH, MA 02748  
 Owner Name: Not reported  
 Owner Type: Not reported  
 Operator Name: Not reported  
 Operator Type: Not reported  
 Short-Term Generator Activity: No  
 Importer Activity: No  
 Mixed Waste Generator: No  
 Transporter Activity: No  
 Transfer Facility Activity: No  
 Recycler Activity with Storage: No  
 Small Quantity On-Site Burner Exemption: No  
 Smelting Melting and Refining Furnace Exemption: No  
 Underground Injection Control: No

Map ID  
 Direction  
 Distance  
 Elevation

MAP FINDINGS

Site

Database(s)

EDR ID Number  
 EPA ID Number

**STUDIO NORTH (Continued)**

**1000271843**

Off-Site Waste Receipt:	No
Universal Waste Indicator:	No
Universal Waste Destination Facility:	No
Federal Universal Waste:	No
Active Site Fed-Reg Treatment Storage and Disposal Facility:	Not reported
Active Site Converter Treatment storage and Disposal Facility:	Not reported
Active Site State-Reg Treatment Storage and Disposal Facility:	Not reported
Active Site State-Reg Handler:	---
Federal Facility Indicator:	Not reported
Hazardous Secondary Material Indicator:	NN
Sub-Part K Indicator:	Not reported
Commercial TSD Indicator:	No
Treatment Storage and Disposal Type:	Not reported
2018 GPRA Permit Baseline:	Not on the Baseline
2018 GPRA Renewals Baseline:	Not on the Baseline
Permit Renewals Workload Universe:	Not reported
Permit Workload Universe:	Not reported
Permit Progress Universe:	Not reported
Post-Closure Workload Universe:	Not reported
Closure Workload Universe:	Not reported
202 GPRA Corrective Action Baseline:	No
Corrective Action Workload Universe:	No
Subject to Corrective Action Universe:	No
Non-TSDs Where RCRA CA has Been Imposed Universe:	No
TSDs Potentially Subject to CA Under 3004 (u)/(v) Universe:	No
TSDs Only Subject to CA under Discretionary Auth Universe:	No
Corrective Action Priority Ranking:	No NCAPS ranking
Environmental Control Indicator:	No
Institutional Control Indicator:	No
Human Exposure Controls Indicator:	N/A
Groundwater Controls Indicator:	N/A
Operating TSDF Universe:	Not reported
Full Enforcement Universe:	Not reported
Significant Non-Complier Universe:	No
Unaddressed Significant Non-Complier Universe:	No
Addressed Significant Non-Complier Universe:	No
Significant Non-Complier With a Compliance Schedule Universe:	No
Financial Assurance Required:	Not reported
Handler Date of Last Change:	2015-12-03 10:28:58.0
Recognized Trader-Importer:	No
Recognized Trader-Exporter:	No
Importer of Spent Lead Acid Batteries:	No
Exporter of Spent Lead Acid Batteries:	No
Recycler Activity Without Storage:	Not reported
Manifest Broker:	Not reported
Sub-Part P Indicator:	No

Handler - Owner Operator:

Owner/Operator Indicator:	Owner
Owner/Operator Name:	OWNERNAME
Legal Status:	Private
Date Became Current:	Not reported
Date Ended Current:	Not reported
Owner/Operator Address:	OWNERSTREET
Owner/Operator City,State,Zip:	OWNERCITY, NH 99999
Owner/Operator Telephone:	603-555-1212

Map ID  
Direction  
Distance  
Elevation

MAP FINDINGS

Site

Database(s)

EDR ID Number  
EPA ID Number

**STUDIO NORTH (Continued)**

**1000271843**

Owner/Operator Telephone Ext: Not reported  
Owner/Operator Fax: Not reported  
Owner/Operator Email: Not reported

Historic Generators:

Receive Date: 2007-03-12 00:00:00.0  
Handler Name: STUDIO NORTH  
Federal Waste Generator Description: Conditionally Exempt Small Quantity Generator  
State District Owner: Not reported  
Large Quantity Handler of Universal Waste: No  
Recognized Trader Importer: No  
Recognized Trader Exporter: No  
Spent Lead Acid Battery Importer: No  
Spent Lead Acid Battery Exporter: No  
Current Record: No  
Non Storage Recycler Activity: Not reported  
Electronic Manifest Broker: Not reported

Receive Date: 1999-03-06 00:00:00.0  
Handler Name: LANGER PLACE  
Federal Waste Generator Description: Not a generator, verified  
State District Owner: Not reported  
Large Quantity Handler of Universal Waste: No  
Recognized Trader Importer: No  
Recognized Trader Exporter: No  
Spent Lead Acid Battery Importer: No  
Spent Lead Acid Battery Exporter: No  
Current Record: No  
Non Storage Recycler Activity: Not reported  
Electronic Manifest Broker: Not reported

Receive Date: 2007-05-01 00:00:00.0  
Handler Name: STUDIO NORTH  
Federal Waste Generator Description: Not a generator, verified  
State District Owner: Not reported  
Large Quantity Handler of Universal Waste: No  
Recognized Trader Importer: No  
Recognized Trader Exporter: No  
Spent Lead Acid Battery Importer: No  
Spent Lead Acid Battery Exporter: No  
Current Record: No  
Non Storage Recycler Activity: Not reported  
Electronic Manifest Broker: Not reported

Receive Date: 2007-05-01 00:00:00.0  
Handler Name: STUDIO NORTH  
Federal Waste Generator Description: Not a generator, verified  
State District Owner: Not reported  
Large Quantity Handler of Universal Waste: No  
Recognized Trader Importer: No  
Recognized Trader Exporter: No  
Spent Lead Acid Battery Importer: No  
Spent Lead Acid Battery Exporter: No  
Current Record: No  
Non Storage Recycler Activity: Not reported  
Electronic Manifest Broker: Not reported

Map ID  
Direction  
Distance  
Elevation

MAP FINDINGS

Site

Database(s)

EDR ID Number  
EPA ID Number

**STUDIO NORTH (Continued)**

**1000271843**

Receive Date: 2015-08-21 00:00:00.0  
Handler Name: STUDIO NORTH  
Federal Waste Generator Description: Not a generator, verified  
State District Owner: Not reported  
Large Quantity Handler of Universal Waste: No  
Recognized Trader Importer: No  
Recognized Trader Exporter: No  
Spent Lead Acid Battery Importer: No  
Spent Lead Acid Battery Exporter: No  
Current Record: Yes  
Non Storage Recycler Activity: Not reported  
Electronic Manifest Broker: Not reported

Receive Date: 1984-11-29 00:00:00.0  
Handler Name: CASKRAFT INC  
Federal Waste Generator Description: Not a generator, verified  
State District Owner: Not reported  
Large Quantity Handler of Universal Waste: No  
Recognized Trader Importer: No  
Recognized Trader Exporter: No  
Spent Lead Acid Battery Importer: No  
Spent Lead Acid Battery Exporter: No  
Current Record: No  
Non Storage Recycler Activity: Not reported  
Electronic Manifest Broker: Not reported

List of NAICS Codes and Descriptions:  
NAICS Codes: No NAICS Codes Found

Facility Has Received Notices of Violations:  
Violations: No Violations Found

Evaluation Action Summary:  
Evaluations: No Evaluations Found

US AIRS MINOR:  
Envid: 1000271843  
Region Code: 01  
Programmatic ID: AIR NH0000003301100030  
Facility Registry ID: 110038969845  
D and B Number: Not reported  
Primary SIC Code: Not reported  
NAICS Code: 531120  
Default Air Classification Code: MIN  
Facility Type of Ownership Code: POF  
Air CMS Category Code: Not reported  
HPV Status: Not reported

FINDS:  
Registry ID: 110038969845

Click Here:

Environmental Interest/Information System:

Map ID  
 Direction  
 Distance  
 Elevation

MAP FINDINGS

Site

Database(s)

EDR ID Number  
 EPA ID Number

**STUDIO NORTH (Continued)**

**1000271843**

AFS (Aerometric Information Retrieval System (AIRS) Facility Subsystem) replaces the former Compliance Data System (CDS), the National Emission Data System (NEDS), and the Storage and Retrieval of Aerometric Data (SAROAD). AIRS is the national repository for information concerning airborne pollution in the United States. AFS is used to track emissions and compliance data from industrial plants. AFS data are utilized by states to prepare State Implementation Plans to comply with regulatory programs and by EPA as an input for the estimation of total national emissions. AFS is undergoing a major redesign to support facility operating permits required under Title V of the Clean Air Act.  
 AIR MINOR

[Click this hyperlink](#) while viewing on your computer to access additional FINDS: detail in the EDR Site Report.

**ECHO:**

Envid: 1000271843  
 Registry ID: 110038969845  
 DFR URL: <http://echo.epa.gov/detailed-facility-report?fid=110038969845>  
 Name: LANGER PLACE  
 Address: 55 S COMMERCIAL ST  
 City,State,Zip: MANCHESTER, NH 03101

**AL232  
 NNW  
 1/8-1/4  
 0.196 mi.  
 1034 ft.**

**SOUTHERN NH UNIVERSITY  
 55 S COMMERCIAL ST  
 MANCHESTER, NH 03101  
 Site 6 of 7 in cluster AL**

**RCRA NonGen / NLR 1025887054  
 NHD510227259**

**Relative:  
 Lower  
 Actual:  
 154 ft.**

RCRA NonGen / NLR:  
 Date Form Received by Agency: 2019-12-05 00:00:00.0  
 Handler Name: SOUTHERN NH UNIVERSITY  
 Handler Address: 55 S COMMERCIAL ST  
 Handler City,State,Zip: MANCHESTER, NH 03101  
 EPA ID: NHD510227259  
 Contact Name: PAMELA CAMPBELL  
 Contact Address: Not reported  
 Contact City,State,Zip: Not reported  
 Contact Telephone: 603-665-2819  
 Contact Fax: Not reported  
 Contact Email: P.CAMPBELL@SNHU.EDU  
 Contact Title: Not reported  
 EPA Region: 01  
 Land Type: Private  
 Federal Waste Generator Description: Not a generator, verified  
 Non-Notifier: Not reported  
 Biennial Report Cycle: Not reported  
 Accessibility: Not reported  
 Active Site Indicator: Not reported  
 State District Owner: Not reported  
 State District: Not reported  
 Mailing Address: 2500 N RIVER RD  
 Mailing City,State,Zip: MANCHESTER, NH 03106  
 Owner Name: Not reported  
 Owner Type: Not reported  
 Operator Name: Not reported  
 Operator Type: Not reported

Map ID  
 Direction  
 Distance  
 Elevation

MAP FINDINGS

Site

Database(s)

EDR ID Number  
 EPA ID Number

**SOUTHERN NH UNIVERSITY (Continued)**

**1025887054**

Short-Term Generator Activity:	No
Importer Activity:	No
Mixed Waste Generator:	No
Transporter Activity:	No
Transfer Facility Activity:	No
Recycler Activity with Storage:	No
Small Quantity On-Site Burner Exemption:	No
Smelting Melting and Refining Furnace Exemption:	No
Underground Injection Control:	No
Off-Site Waste Receipt:	No
Universal Waste Indicator:	No
Universal Waste Destination Facility:	No
Federal Universal Waste:	No
Active Site Fed-Reg Treatment Storage and Disposal Facility:	Not reported
Active Site Converter Treatment storage and Disposal Facility:	Not reported
Active Site State-Reg Treatment Storage and Disposal Facility:	Not reported
Active Site State-Reg Handler:	---
Federal Facility Indicator:	Not reported
Hazardous Secondary Material Indicator:	N
Sub-Part K Indicator:	Not reported
Commercial TSD Indicator:	No
Treatment Storage and Disposal Type:	Not reported
2018 GPRA Permit Baseline:	Not on the Baseline
2018 GPRA Renewals Baseline:	Not on the Baseline
Permit Renewals Workload Universe:	Not reported
Permit Workload Universe:	Not reported
Permit Progress Universe:	Not reported
Post-Closure Workload Universe:	Not reported
Closure Workload Universe:	Not reported
202 GPRA Corrective Action Baseline:	No
Corrective Action Workload Universe:	No
Subject to Corrective Action Universe:	No
Non-TSDFs Where RCRA CA has Been Imposed Universe:	No
TSDFs Potentially Subject to CA Under 3004 (u)/(v) Universe:	No
TSDFs Only Subject to CA under Discretionary Auth Universe:	No
Corrective Action Priority Ranking:	No NCAPS ranking
Environmental Control Indicator:	No
Institutional Control Indicator:	No
Human Exposure Controls Indicator:	N/A
Groundwater Controls Indicator:	N/A
Operating TSDF Universe:	Not reported
Full Enforcement Universe:	Not reported
Significant Non-Complier Universe:	No
Unaddressed Significant Non-Complier Universe:	No
Addressed Significant Non-Complier Universe:	No
Significant Non-Complier With a Compliance Schedule Universe:	No
Financial Assurance Required:	Not reported
Handler Date of Last Change:	2019-12-05 13:16:29.0
Recognized Trader-Importer:	No
Recognized Trader-Exporter:	No
Importer of Spent Lead Acid Batteries:	No
Exporter of Spent Lead Acid Batteries:	No
Recycler Activity Without Storage:	No
Manifest Broker:	No
Sub-Part P Indicator:	No

Map ID  
 Direction  
 Distance  
 Elevation

MAP FINDINGS

Site

Database(s)

EDR ID Number  
 EPA ID Number

**SOUTHERN NH UNIVERSITY (Continued)**

**1025887054**

Hazardous Waste Summary:

Waste Code: D001  
 Waste Description: IGNITABLE WASTE

Historic Generators:

Receive Date: 2019-09-27 00:00:00.0  
 Handler Name: SOUTHERN NH UNIVERSITY  
 Federal Waste Generator Description: Conditionally Exempt Small Quantity Generator  
 State District Owner: Not reported  
 Large Quantity Handler of Universal Waste: No  
 Recognized Trader Importer: No  
 Recognized Trader Exporter: No  
 Spent Lead Acid Battery Importer: No  
 Spent Lead Acid Battery Exporter: No  
 Current Record: No  
 Non Storage Recycler Activity: Not reported  
 Electronic Manifest Broker: Not reported

Receive Date: 2019-12-05 00:00:00.0  
 Handler Name: SOUTHERN NH UNIVERSITY  
 Federal Waste Generator Description: Not a generator, verified  
 State District Owner: Not reported  
 Large Quantity Handler of Universal Waste: No  
 Recognized Trader Importer: No  
 Recognized Trader Exporter: No  
 Spent Lead Acid Battery Importer: No  
 Spent Lead Acid Battery Exporter: No  
 Current Record: Yes  
 Non Storage Recycler Activity: Not reported  
 Electronic Manifest Broker: Not reported

List of NAICS Codes and Descriptions:

NAICS Codes: No NAICS Codes Found

Facility Has Received Notices of Violations:

Violations: No Violations Found

Evaluation Action Summary:

Evaluations: No Evaluations Found

**AO233**  
**WNW**  
**1/8-1/4**  
**0.196 mi.**  
**1037 ft.**

**SPEEDY LUBE**  
**226 SECOND ST**  
**MANCHESTER, NH 03102**

**RCRA NonGen / NLR** **1008883227**  
**NHD510050404**

**Site 2 of 2 in cluster AO**

**Relative:**  
**Lower**  
**Actual:**  
**146 ft.**

RCRA NonGen / NLR:  
 Date Form Received by Agency: 1999-03-06 00:00:00.0  
 Handler Name: SPEEDY LUBE  
 Handler Address: 226 SECOND ST  
 Handler City,State,Zip: MANCHESTER, NH 03102  
 EPA ID: NHD510050404  
 Contact Name: GERARD CHAPUT  
 Contact Address: 763 SECOND ST



Map ID  
 Direction  
 Distance  
 Elevation

MAP FINDINGS

Site

Database(s)

EDR ID Number  
 EPA ID Number

**SPEEDY LUBE (Continued)**

**1008883227**

Contact City,State,Zip:	MANCHESTER, NH 03102
Contact Telephone:	603-625-2555
Contact Fax:	Not reported
Contact Email:	Not reported
Contact Title:	Not reported
EPA Region:	01
Land Type:	Private
Federal Waste Generator Description:	Not a generator, verified
Non-Notifier:	Not reported
Biennial Report Cycle:	Not reported
Accessibility:	Not reported
Active Site Indicator:	Not reported
State District Owner:	Not reported
State District:	Not reported
Mailing Address:	763 SECOND ST
Mailing City,State,Zip:	MANCHESTER, NH 03102
Owner Name:	Not reported
Owner Type:	Not reported
Operator Name:	Not reported
Operator Type:	Not reported
Short-Term Generator Activity:	No
Importer Activity:	No
Mixed Waste Generator:	No
Transporter Activity:	No
Transfer Facility Activity:	No
Recycler Activity with Storage:	No
Small Quantity On-Site Burner Exemption:	No
Smelting Melting and Refining Furnace Exemption:	No
Underground Injection Control:	No
Off-Site Waste Receipt:	No
Universal Waste Indicator:	No
Universal Waste Destination Facility:	No
Federal Universal Waste:	No
Active Site Fed-Reg Treatment Storage and Disposal Facility:	Not reported
Active Site Converter Treatment storage and Disposal Facility:	Not reported
Active Site State-Reg Treatment Storage and Disposal Facility:	Not reported
Active Site State-Reg Handler:	---
Federal Facility Indicator:	Not reported
Hazardous Secondary Material Indicator:	NN
Sub-Part K Indicator:	Not reported
Commercial TSD Indicator:	No
Treatment Storage and Disposal Type:	Not reported
2018 GPRA Permit Baseline:	Not on the Baseline
2018 GPRA Renewals Baseline:	Not on the Baseline
Permit Renewals Workload Universe:	Not reported
Permit Workload Universe:	Not reported
Permit Progress Universe:	Not reported
Post-Closure Workload Universe:	Not reported
Closure Workload Universe:	Not reported
202 GPRA Corrective Action Baseline:	No
Corrective Action Workload Universe:	No
Subject to Corrective Action Universe:	No
Non-TSDFs Where RCRA CA has Been Imposed Universe:	No
TSDFs Potentially Subject to CA Under 3004 (u)/(v) Universe:	No
TSDFs Only Subject to CA under Discretionary Auth Universe:	No
Corrective Action Priority Ranking:	No NCAPS ranking
Environmental Control Indicator:	No

Map ID  
 Direction  
 Distance  
 Elevation

MAP FINDINGS

Site

Database(s)

EDR ID Number  
 EPA ID Number

**SPEEDY LUBE (Continued)**

**1008883227**

Institutional Control Indicator:	No
Human Exposure Controls Indicator:	N/A
Groundwater Controls Indicator:	N/A
Operating TSDU Universe:	Not reported
Full Enforcement Universe:	Not reported
Significant Non-Complier Universe:	No
Unaddressed Significant Non-Complier Universe:	No
Addressed Significant Non-Complier Universe:	No
Significant Non-Complier With a Compliance Schedule Universe:	No
Financial Assurance Required:	Not reported
Handler Date of Last Change:	2005-10-20 00:00:00.0
Recognized Trader-Importer:	No
Recognized Trader-Exporter:	No
Importer of Spent Lead Acid Batteries:	No
Exporter of Spent Lead Acid Batteries:	No
Recycler Activity Without Storage:	Not reported
Manifest Broker:	Not reported
Sub-Part P Indicator:	No

Historic Generators:

Receive Date:	1999-03-06 00:00:00.0
Handler Name:	SPEEDY LUBE
Federal Waste Generator Description:	Not a generator, verified
State District Owner:	Not reported
Large Quantity Handler of Universal Waste:	No
Recognized Trader Importer:	No
Recognized Trader Exporter:	No
Spent Lead Acid Battery Importer:	No
Spent Lead Acid Battery Exporter:	No
Current Record:	Yes
Non Storage Recycler Activity:	Not reported
Electronic Manifest Broker:	Not reported

List of NAICS Codes and Descriptions:

NAICS Codes: No NAICS Codes Found

Facility Has Received Notices of Violations:

Violations: No Violations Found

Evaluation Action Summary:

Evaluations: No Evaluations Found

**AI234**  
**SSW**  
**1/8-1/4**  
**0.197 mi.**  
**1041 ft.**

**EASTER SEALS - QUEEN CITY AVE MANCHESTER**  
**140 QUEEN CITY AVE**  
**MANCHESTER, NH 03103**  
**Site 6 of 7 in cluster AI**

**NH BROWNFIELDS** **S111445594**  
**NH ALLSITES** **N/A**  
**NH AIRS**

**Relative:**  
**Higher**  
**Actual:**  
**222 ft.**

**BROWNFIELDS:**  
 Name: QUEEN CITY INN PROPERTY  
 Address: 140 QUEEN CITY AVE  
 City,State,Zip: MANCHESTER, NH  
 Facility ID: 201202001  
 Facility Status: CLOSED

Map ID  
Direction  
Distance  
Elevation

MAP FINDINGS

Site

Database(s)

EDR ID Number  
EPA ID Number

**EASTER SEALS - QUEEN CITY AVE MANCHESTER (Continued)**

**S111445594**

**ALLSITES:**

Name: QUEEN CITY INN PROPERTY  
Address: 140 QUEEN CITY AVE  
City,State,Zip: MANCHESTER, NH  
Facility ID: 201202001  
Project Type: SITEEVALHW  
Project Description: UNSOLICITED SITE ASSESSMENT REVIEWED BY HWRB  
Project Manager: CLOSED  
Expiration Date: Not reported

**AIRS:**

Name: EASTER SEALS - QUEEN CITY AVE MANCHESTER  
Address: 140 QUEEN CITY AVE  
City,State,Zip: MANCHESTER, NH 03103  
Facility Id: 3301100218  
Operating Status: OPERATING  
Year Of Record: 2018  
Latitude/Longitude: 42.972947 / -71.467284  
Sic Code: 8052  
Naics: 623210  
Emergency Contact: DAVID SAITZ, DIRECTOR OF FACILITIES  
Contact Title: Not reported  
Tel Emiss: Not reported  
Mailing Street: 555 AUBURN ST  
Mailing City: MANCHESTER  
Mailing State: NH  
Mailing Zip Code: 03103  
Contact Method Type: Not reported  
Company Name: EASTER SEALS

Name: EASTER SEALS - QUEEN CITY AVE MANCHESTER  
Address: 140 QUEEN CITY AVE  
City,State,Zip: MANCHESTER, NH 03103  
Facility Id: 3301100218  
Operating Status: OPERATING  
Year Of Record: 2017  
Latitude/Longitude: 42.972947 / -71.467284  
Sic Code: 8052  
Naics: 623210  
Emergency Contact: DAVID SAITZ, DIRECTOR OF FACILITIES  
Contact Title: Not reported  
Tel Emiss: Not reported  
Mailing Street: 555 AUBURN ST  
Mailing City: MANCHESTER  
Mailing State: NH  
Mailing Zip Code: 03103  
Contact Method Type: Not reported  
Company Name: Not reported

Map ID  
 Direction  
 Distance  
 Elevation

MAP FINDINGS

Site

Database(s)

EDR ID Number  
 EPA ID Number

**AI235**      **QUEEN CITY INN**      **US BROWNFIELDS**      **1015858791**  
**SSW**      **140 QUEEN CITY AVENUE**  
**1/8-1/4**      **MANCHESTER, NH 03103**  
**0.197 mi.**  
**1041 ft.**      **Site 7 of 7 in cluster AI**

**Relative:**  
**Higher**

US BROWNFIELDS:

**Actual:**  
**222 ft.**

Name: QUEEN CITY INN  
 Address: 140 QUEEN CITY AVENUE  
 City,State,Zip: MANCHESTER, NH 03103  
 Recipient Name: Manchester, City of  
 Grant Type: Assessment  
 Property Number: Lot 8, Map 435  
 Parcel size: 3.51  
 Latitude: 42.9728914  
 Longitude: -71.467261  
 HCM Label: Address Matching-House Number  
 Map Scale: -  
 Point of Reference: Entrance Point of a Facility or Station  
 Highlights: Site has been redeveloped into the Farnum Center, which offers the first residential, medically-supported, non-hospital detoxification program in NH.  
 Datum: North American Datum of 1983  
 Acres Property ID: 135103  
 IC Data Access: -  
 Start Date: -  
 Redev Completion Date: 05/03/2013  
 Completed Date: -  
 Acres Cleaned Up: -  
 Cleanup Funding: -  
 Cleanup Funding Source: -  
 Assessment Funding: 33260  
 Assessment Funding Source: EPA  
 Redevelopment Funding: 4800000  
 Redev. Funding Source: -  
 Redev. Funding Entity Name: Private/Other Funding  
 Redevelopment Start Date: 08/01/2012  
 Assessment Funding Entity: US EPA - Brownfields Assessment Cooperative Agreement  
 Cleanup Funding Entity: -  
 Grant Type: Hazardous  
 Accomplishment Type: Phase II Environmental Assessment  
 Accomplishment Count: N  
 Cooperative Agreement Number: 96131601  
 Start Date: 12/02/2011  
 Ownership Entity: Private  
 Completion Date: 04/03/2012  
 Current Owner: 140 Queen City Avenue, LLC  
 Did Owner Change: Y  
 Cleanup Required: N  
 Video Available: N  
 Photo Available: Y  
 Institutional Controls Required: N  
 IC Category Proprietary Controls: -  
 IC Cat. Info. Devices: -  
 IC Cat. Gov. Controls: -  
 IC Cat. Enforcement Permit Tools: -  
 IC in place date: -  
 IC in place: N  
 State/tribal program date: -

Map ID  
 Direction  
 Distance  
 Elevation

MAP FINDINGS

Site

Database(s)

EDR ID Number  
 EPA ID Number

**QUEEN CITY INN (Continued)**

**1015858791**

State/tribal program ID:	-
State/tribal NFA date:	-
Air cleaned:	-
Asbestos found:	Y
Asbestos cleaned:	-
Controlled substance found:	-
Controlled substance cleaned:	-
Drinking water affected:	-
Drinking water cleaned:	-
Groundwater affected:	-
Groundwater cleaned:	-
Lead contaminant found:	Y
Lead cleaned up:	-
No media affected:	Not reported
Unknown media affected:	-
Other cleaned up:	-
Other metals found:	-
Other metals cleaned:	-
Other contaminants found:	-
Other contams found description:	-
PAHs found:	-
PAHs cleaned up:	-
PCBs found:	-
PCBs cleaned up:	-
Petro products found:	-
Petro products cleaned:	-
Sediments found:	-
Sediments cleaned:	-
Soil affected:	-
Soil cleaned up:	-
Surface water cleaned:	-
VOCs found:	-
VOCs cleaned:	-
Cleanup other description:	-
Num. of cleanup and re-dev. jobs:	15
Past use greenspace acreage:	-
Past use residential acreage:	-
Surface Water:	-
Past use commercial acreage:	3.51
Past use industrial acreage:	-
Future use greenspace acreage:	-
Future use residential acreage:	-
Future use commercial acreage:	3.51
Future use industrial acreage:	-
Superfund Fed. landowner flag:	Y
Arsenic cleaned up:	-
Cadmium cleaned up:	-
Chromium cleaned up:	-
Copper cleaned up:	-
Iron cleaned up:	-
mercury cleaned up:	-
Nickel Cleaned Up:	-
No clean up:	-
Pesticides cleaned up:	-
Selenium cleaned up:	-
SVOCs cleaned up:	-
Unknown clean up:	-

Map ID  
 Direction  
 Distance  
 Elevation

MAP FINDINGS

Site

Database(s)

EDR ID Number  
 EPA ID Number

**QUEEN CITY INN (Continued)**

**1015858791**

<p>Arsenic contaminant found: -          Cadmium contaminant found: -          Chromium contaminant found: -          Copper contaminant found: -          Iron contaminant found: -          Mercury contaminant found: -          Nickel contaminant found: -          No contaminant found: -          Pesticides contaminant found: -          Selenium contaminant found: -          SVOCs contaminant found: -          Unknown contaminant found: -          Future Use: Multistory -          Media affected Bluiding Material: -          Media affected indoor air: -          Building material media cleaned up: -          Indoor air media cleaned up: -          Unknown media cleaned up: -          Past Use: Multistory          Property Description:</p> <p>Below Poverty Number:          Below Poverty Percent:          Meidan Income:          Meidan Income Number:          Meidan Income Percent:          Vacant Housing Number:          Vacant Housing Percent:          Unemployed Number:          Unemployed Percent:</p> <p>Name:          Address:          City,State,Zip:          Recipient Name:          Grant Type:          Property Number:          Parcel size:          Latitude:          Longitude:          HCM Label:          Map Scale:          Point of Reference:          Highlights:</p> <p>Datum:          Acres Property ID:          IC Data Access:          Start Date:</p>	<p>Not reported</p> <p>The Site consists of an approximate 3.51-acre parcel formerly identified as the Queen City Inn property, located at 140 Queen City Avenue in the City of Manchester, Hillsborough County, New Hampshire and had operated as a motel since its construction in 1954. The Site is bordered by Queen City Avenue to the north, Sundial Avenue to the west, and Brown Avenue to the east. A portion of the southern boundary of the Site is bordered by Kennedy Street a dead-end to the south. The site has been fully redeveloped into the new Farnun Center, the state's first medical detoxification unit.</p> <p>431          13.02          7035          1166          35.22          96          7.6          275          8.31</p> <p>QUEEN CITY INN          140 QUEEN CITY AVENUE          MANCHESTER, NH 03103          Manchester, City of          Assessment          Lot 8, Map 435          3.51          42.9728914          -71.467261          Address Matching-House Number          -          Entrance Point of a Facility or Station          Site has been redeveloped into the Farnun Center, which offers the first residential, medically-supported, non-hospital detoxification program in NH.</p> <p>North American Datum of 1983          135103          -          -</p>
---	--

Map ID  
Direction  
Distance  
Elevation

MAP FINDINGS

Site

Database(s)

EDR ID Number  
EPA ID Number

**QUEEN CITY INN (Continued)**

**1015858791**

Redev Completion Date: 05/03/2013  
Completed Date: -  
Acres Cleaned Up: -  
Cleanup Funding: -  
Cleanup Funding Source: -  
Assessment Funding: 2100  
Assessment Funding Source: EPA  
Redevelopment Funding: 10000  
Redev. Funding Source: Bishop's Charitable Assistance Fund  
Redev. Funding Entity Name: Local Funding  
Redevelopment Start Date: 08/01/2012  
Assessment Funding Entity: US EPA - Brownfields Assessment Cooperative Agreement  
Cleanup Funding Entity: -  
Grant Type: Hazardous  
Accomplishment Type: Phase I Environmental Assessment  
Accomplishment Count: Y  
Cooperative Agreement Number: 96131601  
Start Date: 09/26/2011  
Ownership Entity: Private  
Completion Date: 01/04/2012  
Current Owner: 140 Queen City Avenue, LLC  
Did Owner Change: Y  
Cleanup Required: N  
Video Available: N  
Photo Available: Y  
Institutional Controls Required: N  
IC Category Proprietary Controls: -  
IC Cat. Info. Devices: -  
IC Cat. Gov. Controls: -  
IC Cat. Enforcement Permit Tools: -  
IC in place date: -  
IC in place: N  
State/tribal program date: -  
State/tribal program ID: -  
State/tribal NFA date: -  
Air cleaned: -  
Asbestos found: Y  
Asbestos cleaned: -  
Controlled substance found: -  
Controlled substance cleaned: -  
Drinking water affected: -  
Drinking water cleaned: -  
Groundwater affected: -  
Groundwater cleaned: -  
Lead contaminant found: Y  
Lead cleaned up: -  
No media affected: Not reported  
Unknown media affected: -  
Other cleaned up: -  
Other metals found: -  
Other metals cleaned: -  
Other contaminants found: -  
Other contams found description: -  
PAHs found: -  
PAHs cleaned up: -  
PCBs found: -  
PCBs cleaned up: -

Map ID  
 Direction  
 Distance  
 Elevation

MAP FINDINGS

Site

Database(s)

EDR ID Number  
 EPA ID Number

**QUEEN CITY INN (Continued)**

**1015858791**

Petro products found:	-
Petro products cleaned:	-
Sediments found:	-
Sediments cleaned:	-
Soil affected:	-
Soil cleaned up:	-
Surface water cleaned:	-
VOCs found:	-
VOCs cleaned:	-
Cleanup other description:	-
Num. of cleanup and re-dev. jobs:	15
Past use greenspace acreage:	-
Past use residential acreage:	-
Surface Water:	-
Past use commercial acreage:	3.51
Past use industrial acreage:	-
Future use greenspace acreage:	-
Future use residential acreage:	-
Future use commercial acreage:	3.51
Future use industrial acreage:	-
Superfund Fed. landowner flag:	Y
Arsenic cleaned up:	-
Cadmium cleaned up:	-
Chromium cleaned up:	-
Copper cleaned up:	-
Iron cleaned up:	-
mercury cleaned up:	-
Nickel Cleaned Up:	-
No clean up:	-
Pesticides cleaned up:	-
Selenium cleaned up:	-
SVOCs cleaned up:	-
Unknown clean up:	-
Arsenic contaminant found:	-
Cadmium contaminant found:	-
Chromium contaminant found:	-
Copper contaminant found:	-
Iron contaminant found:	-
Mercury contaminant found:	-
Nickel contaminant found:	-
No contaminant found:	-
Pesticides contaminant found:	-
Selenium contaminant found:	-
SVOCs contaminant found:	-
Unknown contaminant found:	-
Future Use: Multistory	-
Media affected Bluiding Material:	-
Media affected indoor air:	-
Building material media cleaned up:	-
Indoor air media cleaned up:	-
Unknown media cleaned up:	-
Past Use: Multistory	Not reported
Property Description:	The Site consists of an approximate 3.51-acre parcel formerly identified as the Queen City Inn property, located at 140 Queen City Avenue in the City of Manchester, Hillsborough County, New Hampshire and had operated as a motel since its construction in 1954. The Site is bordered by Queen City Avenue to the north, Sundial Avenue to the



Map ID  
Direction  
Distance  
Elevation

MAP FINDINGS

Site

Database(s)

EDR ID Number  
EPA ID Number

**QUEEN CITY INN (Continued)**

**1015858791**

west, and Brown Avenue to the east. A portion of the southern boundary of the Site is bordered by Kennedy Street a dead-end to the south. The site has been fully redeveloped into the new Farnun Center, the state's first medical detoxification unit.

Below Poverty Number: 431  
Below Poverty Percent: 13.02  
Meidan Income: 7035  
Meidan Income Number: 1166  
Meidan Income Percent: 35.22  
Vacant Housing Number: 96  
Vacant Housing Percent: 7.6  
Unemployed Number: 275  
Unemployed Percent: 8.31

Name: QUEEN CITY INN  
Address: 140 QUEEN CITY AVENUE  
City,State,Zip: MANCHESTER, NH 03103  
Recipient Name: Manchester, City of  
Grant Type: Assessment  
Property Number: Lot 8, Map 435  
Parcel size: 3.51  
Latitude: 42.9728914  
Longitude: -71.467261  
HCM Label: Address Matching-House Number  
Map Scale: -

Point of Reference: Entrance Point of a Facility or Station  
Highlights: Site has been redeveloped into the Farnun Center, which offers the first residential, medically-supported, non-hospital detoxification program in NH.

Datum: North American Datum of 1983  
Acres Property ID: 135103  
IC Data Access: -  
Start Date: -  
Redev Completion Date: 05/03/2013  
Completed Date: -  
Acres Cleaned Up: -  
Cleanup Funding: -  
Cleanup Funding Source: -  
Assessment Funding: 2100  
Assessment Funding Source: EPA  
Redevelopment Funding: 4800000  
Redev. Funding Source: -  
Redev. Funding Entity Name: Private/Other Funding  
Redevelopment Start Date: 08/01/2012  
Assessment Funding Entity: US EPA - Brownfields Assessment Cooperative Agreement  
Cleanup Funding Entity: -  
Grant Type: Hazardous  
Accomplishment Type: Phase I Environmental Assessment  
Accomplishment Count: Y  
Cooperative Agreement Number: 96131601  
Start Date: 09/26/2011  
Ownership Entity: Private  
Completion Date: 01/04/2012  
Current Owner: 140 Queen City Avenue, LLC  
Did Owner Change: Y  
Cleanup Required: N  
Video Available: N

Map ID  
 Direction  
 Distance  
 Elevation

MAP FINDINGS

Site

Database(s)

EDR ID Number  
 EPA ID Number

**QUEEN CITY INN (Continued)**

**1015858791**

Photo Available:	Y
Institutional Controls Required:	N
IC Category Proprietary Controls:	-
IC Cat. Info. Devices:	-
IC Cat. Gov. Controls:	-
IC Cat. Enforcement Permit Tools:	-
IC in place date:	-
IC in place:	N
State/tribal program date:	-
State/tribal program ID:	-
State/tribal NFA date:	-
Air cleaned:	-
Asbestos found:	Y
Asbestos cleaned:	-
Controlled substance found:	-
Controlled substance cleaned:	-
Drinking water affected:	-
Drinking water cleaned:	-
Groundwater affected:	-
Groundwater cleaned:	-
Lead contaminant found:	Y
Lead cleaned up:	-
No media affected:	Not reported
Unknown media affected:	-
Other cleaned up:	-
Other metals found:	-
Other metals cleaned:	-
Other contaminants found:	-
Other contams found description:	-
PAHs found:	-
PAHs cleaned up:	-
PCBs found:	-
PCBs cleaned up:	-
Petro products found:	-
Petro products cleaned:	-
Sediments found:	-
Sediments cleaned:	-
Soil affected:	-
Soil cleaned up:	-
Surface water cleaned:	-
VOCs found:	-
VOCs cleaned:	-
Cleanup other description:	-
Num. of cleanup and re-dev. jobs:	15
Past use greenspace acreage:	-
Past use residential acreage:	-
Surface Water:	-
Past use commercial acreage:	3.51
Past use industrial acreage:	-
Future use greenspace acreage:	-
Future use residential acreage:	-
Future use commercial acreage:	3.51
Future use industrial acreage:	-
Superfund Fed. landowner flag:	Y
Arsenic cleaned up:	-
Cadmium cleaned up:	-
Chromium cleaned up:	-

Map ID  
 Direction  
 Distance  
 Elevation

MAP FINDINGS

Site

Database(s)

EDR ID Number  
 EPA ID Number

**QUEEN CITY INN (Continued)**

**1015858791**

Copper cleaned up:	-
Iron cleaned up:	-
mercury cleaned up:	-
Nickel Cleaned Up:	-
No clean up:	-
Pesticides cleaned up:	-
Selenium cleaned up:	-
SVOCs cleaned up:	-
Unknown clean up:	-
Arsenic contaminant found:	-
Cadmium contaminant found:	-
Chromium contaminant found:	-
Copper contaminant found:	-
Iron contaminant found:	-
Mercury contaminant found:	-
Nickel contaminant found:	-
No contaminant found:	-
Pesticides contaminant found:	-
Selenium contaminant found:	-
SVOCs contaminant found:	-
Unknown contaminant found:	-
Future Use: Multistory	-
Media affected Bluiding Material:	-
Media affected indoor air:	-
Building material media cleaned up:	-
Indoor air media cleaned up:	-
Unknown media cleaned up:	-
Past Use: Multistory	Not reported
Property Description:	The Site consists of an approximate 3.51-acre parcel formerly identified as the Queen City Inn property, located at 140 Queen City Avenue in the City of Manchester, Hillsborough County, New Hampshire and had operated as a motel since its construction in 1954. The Site is bordered by Queen City Avenue to the north, Sundial Avenue to the west, and Brown Avenue to the east. A portion of the southern boundary of the Site is bordered by Kennedy Street a dead-end to the south. The site has been fully redeveloped into the new Farnun Center, the state's first medical detoxification unit.
Below Poverty Number:	431
Below Poverty Percent:	13.02
Meidan Income:	7035
Meidan Income Number:	1166
Meidan Income Percent:	35.22
Vacant Housing Number:	96
Vacant Housing Percent:	7.6
Unemployed Number:	275
Unemployed Percent:	8.31
Name:	QUEEN CITY INN
Address:	140 QUEEN CITY AVENUE
City,State,Zip:	MANCHESTER, NH 03103
Recipient Name:	Manchester, City of
Grant Type:	Assessment
Property Number:	Lot 8, Map 435
Parcel size:	3.51
Latitude:	42.9728914
Longitude:	-71.467261
HCM Label:	Address Matching-House Number

Map ID  
Direction  
Distance  
Elevation

MAP FINDINGS

Site

Database(s)

EDR ID Number  
EPA ID Number

QUEEN CITY INN (Continued)

1015858791

Map Scale: -  
Point of Reference: Entrance Point of a Facility or Station  
Highlights: Site has been redeveloped into the Farnum Center, which offers the first residential, medically-supported, non-hospital detoxification program in NH.  
Datum: North American Datum of 1983  
Acres Property ID: 135103  
IC Data Access: -  
Start Date: -  
Redev Completion Date: 05/03/2013  
Completed Date: -  
Acres Cleaned Up: -  
Cleanup Funding: -  
Cleanup Funding Source: -  
Assessment Funding: 33260  
Assessment Funding Source: EPA  
Redevelopment Funding: 10000  
Redev. Funding Source: Bishop's Charitable Assistance Fund  
Redev. Funding Entity Name: Local Funding  
Redevelopment Start Date: 08/01/2012  
Assessment Funding Entity: US EPA - Brownfields Assessment Cooperative Agreement  
Cleanup Funding Entity: -  
Grant Type: Hazardous  
Accomplishment Type: Phase II Environmental Assessment  
Accomplishment Count: N  
Cooperative Agreement Number: 96131601  
Start Date: 12/02/2011  
Ownership Entity: Private  
Completion Date: 04/03/2012  
Current Owner: 140 Queen City Avenue, LLC  
Did Owner Change: Y  
Cleanup Required: N  
Video Available: N  
Photo Available: Y  
Institutional Controls Required: N  
IC Category Proprietary Controls: -  
IC Cat. Info. Devices: -  
IC Cat. Gov. Controls: -  
IC Cat. Enforcement Permit Tools: -  
IC in place date: -  
IC in place: N  
State/tribal program date: -  
State/tribal program ID: -  
State/tribal NFA date: -  
Air cleaned: -  
Asbestos found: Y  
Asbestos cleaned: -  
Controlled substance found: -  
Controlled substance cleaned: -  
Drinking water affected: -  
Drinking water cleaned: -  
Groundwater affected: -  
Groundwater cleaned: -  
Lead contaminant found: Y  
Lead cleaned up: -  
No media affected: Not reported  
Unknown media affected: -

Map ID  
 Direction  
 Distance  
 Elevation

MAP FINDINGS

Site

Database(s)

EDR ID Number  
 EPA ID Number

**QUEEN CITY INN (Continued)**

**1015858791**

Other cleaned up:	-
Other metals found:	-
Other metals cleaned:	-
Other contaminants found:	-
Other contams found description:	-
PAHs found:	-
PAHs cleaned up:	-
PCBs found:	-
PCBs cleaned up:	-
Petro products found:	-
Petro products cleaned:	-
Sediments found:	-
Sediments cleaned:	-
Soil affected:	-
Soil cleaned up:	-
Surface water cleaned:	-
VOCs found:	-
VOCs cleaned:	-
Cleanup other description:	-
Num. of cleanup and re-dev. jobs:	15
Past use greenspace acreage:	-
Past use residential acreage:	-
Surface Water:	-
Past use commercial acreage:	3.51
Past use industrial acreage:	-
Future use greenspace acreage:	-
Future use residential acreage:	-
Future use commercial acreage:	3.51
Future use industrial acreage:	-
Superfund Fed. landowner flag:	Y
Arsenic cleaned up:	-
Cadmium cleaned up:	-
Chromium cleaned up:	-
Copper cleaned up:	-
Iron cleaned up:	-
mercury cleaned up:	-
Nickel Cleaned Up:	-
No clean up:	-
Pesticides cleaned up:	-
Selenium cleaned up:	-
SVOCs cleaned up:	-
Unknown clean up:	-
Arsenic contaminant found:	-
Cadmium contaminant found:	-
Chromium contaminant found:	-
Copper contaminant found:	-
Iron contaminant found:	-
Mercury contaminant found:	-
Nickel contaminant found:	-
No contaminant found:	-
Pesticides contaminant found:	-
Selenium contaminant found:	-
SVOCs contaminant found:	-
Unknown contaminant found:	-
Future Use: Multistory	-
Media affected Bluiding Material:	-
Media affected indoor air:	-

Map ID  
Direction  
Distance  
Elevation

MAP FINDINGS

Site

Database(s)

EDR ID Number  
EPA ID Number

**QUEEN CITY INN (Continued)**

**1015858791**

Building material media cleaned up: -  
Indoor air media cleaned up: -  
Unknown media cleaned up: -  
Past Use: Multistory Not reported  
Property Description: The Site consists of an approximate 3.51-acre parcel formerly identified as the Queen City Inn property, located at 140 Queen City Avenue in the City of Manchester, Hillsborough County, New Hampshire and had operated as a motel since its construction in 1954. The Site is bordered by Queen City Avenue to the north, Sundial Avenue to the west, and Brown Avenue to the east. A portion of the southern boundary of the Site is bordered by Kennedy Street a dead-end to the south. The site has been fully redeveloped into the new Farnun Center, the state's first medical detoxification unit.

Below Poverty Number: 431  
Below Poverty Percent: 13.02  
Meidan Income: 7035  
Meidan Income Number: 1166  
Meidan Income Percent: 35.22  
Vacant Housing Number: 96  
Vacant Housing Percent: 7.6  
Unemployed Number: 275  
Unemployed Percent: 8.31

Name: QUEEN CITY INN  
Address: 140 QUEEN CITY AVENUE  
City,State,Zip: MANCHESTER, NH 03103  
Recipient Name: Manchester, City of  
Grant Type: Assessment  
Property Number: Lot 8, Map 435  
Parcel size: 3.51  
Latitude: 42.9728914  
Longitude: -71.467261  
HCM Label: Address Matching-House Number  
Map Scale: -  
Point of Reference: Entrance Point of a Facility or Station  
Highlights: Site has been redeveloped into the Farnum Center, which offers the first residential, medically-supported, non-hospital detoxification program in NH.

Datum: North American Datum of 1983  
Acres Property ID: 135103  
IC Data Access: -  
Start Date: -  
Redev Completion Date: 05/03/2013  
Completed Date: -  
Acres Cleaned Up: -  
Cleanup Funding: -  
Cleanup Funding Source: -  
Assessment Funding: 11934  
Assessment Funding Source: EPA  
Redevelopment Funding: 10000  
Redev. Funding Source: Bishop's Charitable Assistance Fund  
Redev. Funding Entity Name: Local Funding  
Redevelopment Start Date: 08/01/2012  
Assessment Funding Entity: US EPA - Brownfields Assessment Cooperative Agreement  
Cleanup Funding Entity: -  
Grant Type: Hazardous  
Accomplishment Type: Phase II Environmental Assessment

Map ID  
 Direction  
 Distance  
 Elevation

MAP FINDINGS

Site

Database(s)

EDR ID Number  
 EPA ID Number

**QUEEN CITY INN (Continued)**

**1015858791**

Accomplishment Count:	N
Cooperative Agreement Number:	96131601
Start Date:	12/02/2011
Ownership Entity:	Private
Completion Date:	02/15/2012
Current Owner:	140 Queen City Avenue, LLC
Did Owner Change:	Y
Cleanup Required:	N
Video Available:	N
Photo Available:	Y
Institutional Controls Required:	N
IC Category Proprietary Controls:	-
IC Cat. Info. Devices:	-
IC Cat. Gov. Controls:	-
IC Cat. Enforcement Permit Tools:	-
IC in place date:	-
IC in place:	N
State/tribal program date:	-
State/tribal program ID:	-
State/tribal NFA date:	-
Air cleaned:	-
Asbestos found:	Y
Asbestos cleaned:	-
Controlled substance found:	-
Controlled substance cleaned:	-
Drinking water affected:	-
Drinking water cleaned:	-
Groundwater affected:	-
Groundwater cleaned:	-
Lead contaminant found:	Y
Lead cleaned up:	-
No media affected:	Not reported
Unknown media affected:	-
Other cleaned up:	-
Other metals found:	-
Other metals cleaned:	-
Other contaminants found:	-
Other contams found description:	-
PAHs found:	-
PAHs cleaned up:	-
PCBs found:	-
PCBs cleaned up:	-
Petro products found:	-
Petro products cleaned:	-
Sediments found:	-
Sediments cleaned:	-
Soil affected:	-
Soil cleaned up:	-
Surface water cleaned:	-
VOCs found:	-
VOCs cleaned:	-
Cleanup other description:	-
Num. of cleanup and re-dev. jobs:	15
Past use greenspace acreage:	-
Past use residential acreage:	-
Surface Water:	-
Past use commercial acreage:	3.51

Map ID  
 Direction  
 Distance  
 Elevation

MAP FINDINGS

Site

Database(s)

EDR ID Number  
 EPA ID Number

**QUEEN CITY INN (Continued)**

**1015858791**

Past use industrial acreage:	-
Future use greenspace acreage:	-
Future use residential acreage:	-
Future use commercial acreage:	3.51
Future use industrial acreage:	-
Superfund Fed. landowner flag:	Y
Arsenic cleaned up:	-
Cadmium cleaned up:	-
Chromium cleaned up:	-
Copper cleaned up:	-
Iron cleaned up:	-
mercury cleaned up:	-
Nickel Cleaned Up:	-
No clean up:	-
Pesticides cleaned up:	-
Selenium cleaned up:	-
SVOCs cleaned up:	-
Unknown clean up:	-
Arsenic contaminant found:	-
Cadmium contaminant found:	-
Chromium contaminant found:	-
Copper contaminant found:	-
Iron contaminant found:	-
Mercury contaminant found:	-
Nickel contaminant found:	-
No contaminant found:	-
Pesticides contaminant found:	-
Selenium contaminant found:	-
SVOCs contaminant found:	-
Unknown contaminant found:	-
Future Use: Multistory	-
Media affected Bluiding Material:	-
Media affected indoor air:	-
Building material media cleaned up:	-
Indoor air media cleaned up:	-
Unknown media cleaned up:	-
Past Use: Multistory	Not reported
Property Description:	The Site consists of an approximate 3.51-acre parcel formerly identified as the Queen City Inn property, located at 140 Queen City Avenue in the City of Manchester, Hillsborough County, New Hampshire and had operated as a motel since its construction in 1954. The Site is bordered by Queen City Avenue to the north, Sundial Avenue to the west, and Brown Avenue to the east. A portion of the southern boundary of the Site is bordered by Kennedy Street a dead-end to the south. The site has been fully redeveloped into the new Farnun Center, the state's first medical detoxification unit.
Below Poverty Number:	431
Below Poverty Percent:	13.02
Meidan Income:	7035
Meidan Income Number:	1166
Meidan Income Percent:	35.22
Vacant Housing Number:	96
Vacant Housing Percent:	7.6
Unemployed Number:	275
Unemployed Percent:	8.31

Name: QUEEN CITY INN



Map ID  
Direction  
Distance  
Elevation

MAP FINDINGS

Site

Database(s)

EDR ID Number  
EPA ID Number

**QUEEN CITY INN (Continued)**

**1015858791**

Address: 140 QUEEN CITY AVENUE  
City,State,Zip: MANCHESTER, NH 03103  
Recipient Name: Manchester, City of  
Grant Type: Assessment  
Property Number: Lot 8, Map 435  
Parcel size: 3.51  
Latitude: 42.9728914  
Longitude: -71.467261  
HCM Label: Address Matching-House Number  
Map Scale: -  
Point of Reference: Entrance Point of a Facility or Station  
Highlights: Site has been redeveloped into the Farnum Center, which offers the first residential, medically-supported, non-hospital detoxification program in NH.  
Datum: North American Datum of 1983  
Acres Property ID: 135103  
IC Data Access: -  
Start Date: -  
Redev Completion Date: 05/03/2013  
Completed Date: -  
Acres Cleaned Up: -  
Cleanup Funding: -  
Cleanup Funding Source: -  
Assessment Funding: 11934  
Assessment Funding Source: EPA  
Redevelopment Funding: 4800000  
Redev. Funding Source: -  
Redev. Funding Entity Name: Private/Other Funding  
Redevelopment Start Date: 08/01/2012  
Assessment Funding Entity: US EPA - Brownfields Assessment Cooperative Agreement  
Cleanup Funding Entity: -  
Grant Type: Hazardous  
Accomplishment Type: Phase II Environmental Assessment  
Accomplishment Count: N  
Cooperative Agreement Number: 96131601  
Start Date: 12/02/2011  
Ownership Entity: Private  
Completion Date: 02/15/2012  
Current Owner: 140 Queen City Avenue, LLC  
Did Owner Change: Y  
Cleanup Required: N  
Video Available: N  
Photo Available: Y  
Institutional Controls Required: N  
IC Category Proprietary Controls: -  
IC Cat. Info. Devices: -  
IC Cat. Gov. Controls: -  
IC Cat. Enforcement Permit Tools: -  
IC in place date: -  
IC in place: N  
State/tribal program date: -  
State/tribal program ID: -  
State/tribal NFA date: -  
Air cleaned: -  
Asbestos found: Y  
Asbestos cleaned: -  
Controlled substance found: -

Map ID  
Direction  
Distance  
Elevation

MAP FINDINGS

Site

Database(s)

EDR ID Number  
EPA ID Number

**QUEEN CITY INN (Continued)**

**1015858791**

Controlled substance cleaned:	-
Drinking water affected:	-
Drinking water cleaned:	-
Groundwater affected:	-
Groundwater cleaned:	-
Lead contaminant found:	Y
Lead cleaned up:	-
No media affected:	Not reported
Unknown media affected:	-
Other cleaned up:	-
Other metals found:	-
Other metals cleaned:	-
Other contaminants found:	-
Other contams found description:	-
PAHs found:	-
PAHs cleaned up:	-
PCBs found:	-
PCBs cleaned up:	-
Petro products found:	-
Petro products cleaned:	-
Sediments found:	-
Sediments cleaned:	-
Soil affected:	-
Soil cleaned up:	-
Surface water cleaned:	-
VOCs found:	-
VOCs cleaned:	-
Cleanup other description:	-
Num. of cleanup and re-dev. jobs:	15
Past use greenspace acreage:	-
Past use residential acreage:	-
Surface Water:	-
Past use commercial acreage:	3.51
Past use industrial acreage:	-
Future use greenspace acreage:	-
Future use residential acreage:	-
Future use commercial acreage:	3.51
Future use industrial acreage:	-
Superfund Fed. landowner flag:	Y
Arsenic cleaned up:	-
Cadmium cleaned up:	-
Chromium cleaned up:	-
Copper cleaned up:	-
Iron cleaned up:	-
mercury cleaned up:	-
Nickel Cleaned Up:	-
No clean up:	-
Pesticides cleaned up:	-
Selenium cleaned up:	-
SVOCs cleaned up:	-
Unknown clean up:	-
Arsenic contaminant found:	-
Cadmium contaminant found:	-
Chromium contaminant found:	-
Copper contaminant found:	-
Iron contaminant found:	-
Mercury contaminant found:	-

Map ID  
 Direction  
 Distance  
 Elevation

MAP FINDINGS

Site

Database(s)

EDR ID Number  
 EPA ID Number

**QUEEN CITY INN (Continued)**

**1015858791**

Nickel contaminant found:	-
No contaminant found:	-
Pesticides contaminant found:	-
Selenium contaminant found:	-
SVOCs contaminant found:	-
Unknown contaminant found:	-
Future Use: Multistory	-
Media affected Bluiding Material:	-
Media affected indoor air:	-
Building material media cleaned up:	-
Indoor air media cleaned up:	-
Unknown media cleaned up:	-
Past Use: Multistory	Not reported
Property Description:	The Site consists of an approximate 3.51-acre parcel formerly identified as the Queen City Inn property, located at 140 Queen City Avenue in the City of Manchester, Hillsborough County, New Hampshire and had operated as a motel since its construction in 1954. The Site is bordered by Queen City Avenue to the north, Sundial Avenue to the west, and Brown Avenue to the east. A portion of the southern boundary of the Site is bordered by Kennedy Street a dead-end to the south. The site has been fully redeveloped into the new Farnun Center, the state's first medical detoxification unit.
Below Poverty Number:	431
Below Poverty Percent:	13.02
Meidan Income:	7035
Meidan Income Number:	1166
Meidan Income Percent:	35.22
Vacant Housing Number:	96
Vacant Housing Percent:	7.6
Unemployed Number:	275
Unemployed Percent:	8.31

**AR236**  
**ESE**  
**1/8-1/4**  
**0.197 mi.**  
**1042 ft.**

**KIMARK SPECIALTY BOX CO**  
**34 BEECH ST**  
**MANCHESTER, NH 03103**  
**Site 1 of 5 in cluster AR**

**RCRA NonGen / NLR**    **1001127671**  
**NHD500018510**

**Relative:**  
**Higher**  
**Actual:**  
**232 ft.**

RCRA NonGen / NLR:	
Date Form Received by Agency:	2014-04-24 00:00:00.0
Handler Name:	KIMARK SPECIALTY BOX CO
Handler Address:	34 BEECH ST
Handler City,State,Zip:	MANCHESTER, NH 03103-5612
EPA ID:	NHD500018510
Contact Name:	KEVIN GOODWIN
Contact Address:	Not reported
Contact City,State,Zip:	Not reported
Contact Telephone:	603-668-1335
Contact Fax:	Not reported
Contact Email:	Not reported
Contact Title:	Not reported
EPA Region:	01
Land Type:	Private
Federal Waste Generator Description:	Not a generator, verified
Non-Notifier:	Not reported
Biennial Report Cycle:	Not reported
Accessibility:	Not reported
Active Site Indicator:	Not reported

Map ID  
 Direction  
 Distance  
 Elevation

MAP FINDINGS

Site

Database(s)

EDR ID Number  
 EPA ID Number

**KIMARK SPECIALTY BOX CO (Continued)**

**1001127671**

State District Owner:	Not reported
State District:	Not reported
Mailing Address:	34 BEECH ST
Mailing City, State, Zip:	MANCHESTER, NH 03103-5612
Owner Name:	GEORGE CHAPERON
Owner Type:	Private
Operator Name:	GEORGE CHAPERON
Operator Type:	Private
Short-Term Generator Activity:	No
Importer Activity:	No
Mixed Waste Generator:	No
Transporter Activity:	No
Transfer Facility Activity:	No
Recycler Activity with Storage:	No
Small Quantity On-Site Burner Exemption:	No
Smelting Melting and Refining Furnace Exemption:	No
Underground Injection Control:	No
Off-Site Waste Receipt:	No
Universal Waste Indicator:	No
Universal Waste Destination Facility:	No
Federal Universal Waste:	No
Active Site Fed-Reg Treatment Storage and Disposal Facility:	Not reported
Active Site Converter Treatment storage and Disposal Facility:	Not reported
Active Site State-Reg Treatment Storage and Disposal Facility:	Not reported
Active Site State-Reg Handler:	---
Federal Facility Indicator:	Not reported
Hazardous Secondary Material Indicator:	NN
Sub-Part K Indicator:	Not reported
Commercial TSD Indicator:	No
Treatment Storage and Disposal Type:	Not reported
2018 GPRA Permit Baseline:	Not on the Baseline
2018 GPRA Renewals Baseline:	Not on the Baseline
Permit Renewals Workload Universe:	Not reported
Permit Workload Universe:	Not reported
Permit Progress Universe:	Not reported
Post-Closure Workload Universe:	Not reported
Closure Workload Universe:	Not reported
202 GPRA Corrective Action Baseline:	No
Corrective Action Workload Universe:	No
Subject to Corrective Action Universe:	No
Non-TSDs Where RCRA CA has Been Imposed Universe:	No
TSDs Potentially Subject to CA Under 3004 (u)/(v) Universe:	No
TSDs Only Subject to CA under Discretionary Auth Universe:	No
Corrective Action Priority Ranking:	No NCAPS ranking
Environmental Control Indicator:	No
Institutional Control Indicator:	No
Human Exposure Controls Indicator:	N/A
Groundwater Controls Indicator:	N/A
Operating TSD Universe:	Not reported
Full Enforcement Universe:	Not reported
Significant Non-Complier Universe:	No
Unaddressed Significant Non-Complier Universe:	No
Addressed Significant Non-Complier Universe:	No
Significant Non-Complier With a Compliance Schedule Universe:	No
Financial Assurance Required:	Not reported
Handler Date of Last Change:	2015-01-09 15:56:51.0
Recognized Trader-Importer:	No

Map ID  
Direction  
Distance  
Elevation

MAP FINDINGS

Site

Database(s)

EDR ID Number  
EPA ID Number

**KIMARK SPECIALTY BOX CO (Continued)**

**1001127671**

Recognized Trader-Exporter:	No
Importer of Spent Lead Acid Batteries:	No
Exporter of Spent Lead Acid Batteries:	No
Recycler Activity Without Storage:	Not reported
Manifest Broker:	Not reported
Sub-Part P Indicator:	No

Hazardous Waste Summary:

Waste Code:	D001
Waste Description:	IGNITABLE WASTE

Handler - Owner Operator:

Owner/Operator Indicator:	Operator
Owner/Operator Name:	MARK CHAPERON
Legal Status:	Private
Date Became Current:	1999-01-01 00:00:00.
Date Ended Current:	Not reported
Owner/Operator Address:	21 STOCKMAN HILL RD
Owner/Operator City,State,Zip:	CHESTER, NH 03036
Owner/Operator Telephone:	603-289-3377
Owner/Operator Telephone Ext:	Not reported
Owner/Operator Fax:	Not reported
Owner/Operator Email:	Not reported

Owner/Operator Indicator:	Operator
Owner/Operator Name:	GEORGE CHAPERON
Legal Status:	Private
Date Became Current:	1999-01-01 00:00:00.
Date Ended Current:	Not reported
Owner/Operator Address:	414 CHESTER ST
Owner/Operator City,State,Zip:	CHESTER, NH 03036
Owner/Operator Telephone:	603-887-4945
Owner/Operator Telephone Ext:	Not reported
Owner/Operator Fax:	Not reported
Owner/Operator Email:	Not reported

Owner/Operator Indicator:	Owner
Owner/Operator Name:	GEORGE CHAPERON
Legal Status:	Private
Date Became Current:	Not reported
Date Ended Current:	Not reported
Owner/Operator Address:	34 BEECH ST
Owner/Operator City,State,Zip:	MANCHESTER, NH 03103
Owner/Operator Telephone:	603-668-1335
Owner/Operator Telephone Ext:	Not reported
Owner/Operator Fax:	Not reported
Owner/Operator Email:	Not reported

Owner/Operator Indicator:	Owner
Owner/Operator Name:	GEORGE CHAPERON
Legal Status:	Private
Date Became Current:	1999-01-01 00:00:00.
Date Ended Current:	Not reported
Owner/Operator Address:	414 CHESTER ST
Owner/Operator City,State,Zip:	CHESTER, NH 03036

Map ID  
Direction  
Distance  
Elevation

MAP FINDINGS

Site

Database(s)

EDR ID Number  
EPA ID Number

**KIMARK SPECIALTY BOX CO (Continued)**

**1001127671**

Owner/Operator Telephone: 603-887-4945  
Owner/Operator Telephone Ext: Not reported  
Owner/Operator Fax: Not reported  
Owner/Operator Email: Not reported

Owner/Operator Indicator: Operator  
Owner/Operator Name: GEORGE CHAPERON  
Legal Status: Private  
Date Became Current: 1999-01-01 00:00:00.  
Date Ended Current: Not reported  
Owner/Operator Address: 414 CHESTER ST  
Owner/Operator City,State,Zip: CHESTER, NH 03036  
Owner/Operator Telephone: 603-887-4945  
Owner/Operator Telephone Ext: Not reported  
Owner/Operator Fax: Not reported  
Owner/Operator Email: Not reported

Owner/Operator Indicator: Owner  
Owner/Operator Name: GEORGE CHAPERON  
Legal Status: Private  
Date Became Current: 1999-01-01 00:00:00.  
Date Ended Current: Not reported  
Owner/Operator Address: RFD 1 CHESTER BOX 35  
Owner/Operator City,State,Zip: CHESTER, NH 03036  
Owner/Operator Telephone: 603-887-4945  
Owner/Operator Telephone Ext: Not reported  
Owner/Operator Fax: Not reported  
Owner/Operator Email: Not reported

Owner/Operator Indicator: Owner  
Owner/Operator Name: GEORGE CHAPERON  
Legal Status: Private  
Date Became Current: 1999-01-01 00:00:00.  
Date Ended Current: Not reported  
Owner/Operator Address: RFD 1 CHESTER BOX 35  
Owner/Operator City,State,Zip: CHESTER, NH 03036  
Owner/Operator Telephone: 603-887-4945  
Owner/Operator Telephone Ext: Not reported  
Owner/Operator Fax: Not reported  
Owner/Operator Email: Not reported

Owner/Operator Indicator: Operator  
Owner/Operator Name: MARK CHAPERON  
Legal Status: Private  
Date Became Current: 1999-01-01 00:00:00.  
Date Ended Current: Not reported  
Owner/Operator Address: 21 STOCKMAN HILL RD  
Owner/Operator City,State,Zip: CHESTER, NH 03036  
Owner/Operator Telephone: 603-289-3377  
Owner/Operator Telephone Ext: Not reported  
Owner/Operator Fax: Not reported  
Owner/Operator Email: Not reported

Owner/Operator Indicator: Owner  
Owner/Operator Name: GEORGE CHAPERON  
Legal Status: Private  
Date Became Current: 1999-01-01 00:00:00.

Map ID  
Direction  
Distance  
Elevation

MAP FINDINGS

Site

Database(s)

EDR ID Number  
EPA ID Number

**KIMARK SPECIALTY BOX CO (Continued)**

**1001127671**

Date Ended Current: Not reported  
Owner/Operator Address: 414 CHESTER ST  
Owner/Operator City,State,Zip: CHESTER, NH 03036  
Owner/Operator Telephone: 603-887-4945  
Owner/Operator Telephone Ext: Not reported  
Owner/Operator Fax: Not reported  
Owner/Operator Email: Not reported

Historic Generators:

Receive Date: 2005-05-21 00:00:00.0  
Handler Name: KIMARK SPECIALTY BOX CO  
Federal Waste Generator Description: Not a generator, verified  
State District Owner: Not reported  
Large Quantity Handler of Universal Waste: No  
Recognized Trader Importer: No  
Recognized Trader Exporter: No  
Spent Lead Acid Battery Importer: No  
Spent Lead Acid Battery Exporter: No  
Current Record: No  
Non Storage Recycler Activity: Not reported  
Electronic Manifest Broker: Not reported

Receive Date: 2007-02-06 00:00:00.0  
Handler Name: KIMARK SPECIALTY BOX CO  
Federal Waste Generator Description: Conditionally Exempt Small Quantity Generator  
State District Owner: Not reported  
Large Quantity Handler of Universal Waste: No  
Recognized Trader Importer: No  
Recognized Trader Exporter: No  
Spent Lead Acid Battery Importer: No  
Spent Lead Acid Battery Exporter: No  
Current Record: No  
Non Storage Recycler Activity: Not reported  
Electronic Manifest Broker: Not reported

Receive Date: 2014-04-24 00:00:00.0  
Handler Name: KIMARK SPECIALTY BOX CO  
Federal Waste Generator Description: Not a generator, verified  
State District Owner: Not reported  
Large Quantity Handler of Universal Waste: No  
Recognized Trader Importer: No  
Recognized Trader Exporter: No  
Spent Lead Acid Battery Importer: No  
Spent Lead Acid Battery Exporter: No  
Current Record: Yes  
Non Storage Recycler Activity: Not reported  
Electronic Manifest Broker: Not reported

Receive Date: 1997-02-19 00:00:00.0  
Handler Name: KIMARK SPECIALTY BOX CO  
Federal Waste Generator Description: Not a generator, verified  
State District Owner: Not reported  
Large Quantity Handler of Universal Waste: No  
Recognized Trader Importer: No  
Recognized Trader Exporter: No  
Spent Lead Acid Battery Importer: No  
Spent Lead Acid Battery Exporter: No

Map ID  
Direction  
Distance  
Elevation

MAP FINDINGS

Site

Database(s)

EDR ID Number  
EPA ID Number

**KIMARK SPECIALTY BOX CO (Continued)**

**1001127671**

Current Record: No  
Non Storage Recycler Activity: Not reported  
Electronic Manifest Broker: Not reported

Receive Date: 2009-02-10 00:00:00.0  
Handler Name: KIMARK SPECIALTY BOX CO  
Federal Waste Generator Description: Conditionally Exempt Small Quantity Generator  
State District Owner: Not reported  
Large Quantity Handler of Universal Waste: No  
Recognized Trader Importer: No  
Recognized Trader Exporter: No  
Spent Lead Acid Battery Importer: No  
Spent Lead Acid Battery Exporter: No  
Current Record: No  
Non Storage Recycler Activity: Not reported  
Electronic Manifest Broker: Not reported

Receive Date: 2009-02-10 00:00:00.0  
Handler Name: KIMARK SPECIALTY BOX CO  
Federal Waste Generator Description: Conditionally Exempt Small Quantity Generator  
State District Owner: Not reported  
Large Quantity Handler of Universal Waste: No  
Recognized Trader Importer: No  
Recognized Trader Exporter: No  
Spent Lead Acid Battery Importer: No  
Spent Lead Acid Battery Exporter: No  
Current Record: No  
Non Storage Recycler Activity: Not reported  
Electronic Manifest Broker: Not reported

Receive Date: 2010-12-06 00:00:00.0  
Handler Name: KIMARK SPECIALTY BOX CO  
Federal Waste Generator Description: Conditionally Exempt Small Quantity Generator  
State District Owner: Not reported  
Large Quantity Handler of Universal Waste: No  
Recognized Trader Importer: No  
Recognized Trader Exporter: No  
Spent Lead Acid Battery Importer: No  
Spent Lead Acid Battery Exporter: No  
Current Record: No  
Non Storage Recycler Activity: Not reported  
Electronic Manifest Broker: Not reported

List of NAICS Codes and Descriptions:

NAICS Code: 322212  
NAICS Description: FOLDING PAPERBOARD BOX MANUFACTURING

NAICS Code: 322215  
NAICS Description: NONFOLDING SANITARY FOOD CONTAINER MANUFACTURING

NAICS Code: 322219  
NAICS Description: OTHER PAPERBOARD CONTAINER MANUFACTURING

Facility Has Received Notices of Violations:

Violations: No Violations Found



Map ID  
 Direction  
 Distance  
 Elevation

MAP FINDINGS

Site

Database(s)

EDR ID Number  
 EPA ID Number

**KIMARK SPECIALTY BOX CO (Continued)**

**1001127671**

Evaluation Action Summary:  
 Evaluations:

No Evaluations Found

**AR237**  
**ESE**  
**1/8-1/4**  
**0.197 mi.**  
**1042 ft.**

**MANCHESTER PAPER SUPPLY CO**  
**34 BEECH ST**  
**MANCHESTER, NH**  
 Site 2 of 5 in cluster AR

**NH UST**    **U001556918**  
 N/A

**Relative:**  
**Higher**  
**Actual:**  
**232 ft.**

UST:  
 Name: MANCHESTER PAPER SUPPLY CO  
 Address: 34 BEECH ST  
 City: MANCHESTER  
 Facility ID: 112757  
 Facility Type: COMMERCIAL  
 Site Number: 198605435  
 Owner Name: INTERNATIONAL PAPER REALTY  
 Owner Type: COMMERCIAL/RESIDENTIAL  
 Owner Title: Not reported  
 Owner Address: 1 MAYNARD DR 95  
 Owner Address2: Not reported  
 Owner City,St,Zip: PARKRIDGE, NJ 07656  
 Manager Name: SABINA JONES  
 Manager Title: MANAGER

Tank ID: 1  
 Status: INACTIVE  
 Capacity (gal): 6000  
 Temporary Closed Date: Not reported  
 Tank Filled Removed: Not reported  
 Compartment: Not reported  
 Tank Diameter In Inches: Not reported  
 Construction Material Comments: Not reported  
 Meets Dec 22 2015 Deadline: Not reported  
 Leak Line Detection: Not reported  
 Leak Line Detection Installed Date: Not reported  
 Leak Line Detection Test Pass Fail: Not reported  
 Drop Tube Pass Fail: Not reported  
 Drain Valve Replaced Date: Not reported  
 Dry Beak Installed Date: Not reported  
 Inv Monitor Review Date: Not reported  
 Dispenser Pan: Not reported  
 Overfill Length In Inches: Not reported  
 Release Detection (RD) Tank Type: NONE LISTED  
 RD Tank Type Installed Date: Not reported  
 RD Tank Type Tested Date: Not reported  
 RD Tank Type Test Pass Fail: Not reported  
 RD Piping Type: NONE  
 RD Piping Installed Date: Not reported  
 RD Piping Tested Date: Not reported  
 RD Piping Test Pass Fail: Not reported  
 Corrosion Protection (CP) Tank: Not reported  
 CP Tank Installed Date: Not reported  
 CP Tank Tested Date: Not reported  
 CP Tank Test Pass Fail: Not reported  
 CP Piping: Not reported

Map ID  
Direction  
Distance  
Elevation

MAP FINDINGS

Site

Database(s)

EDR ID Number  
EPA ID Number

**MANCHESTER PAPER SUPPLY CO (Continued)**

**U001556918**

CP Piping Installed Date: Not reported  
CP Piping Tested Date: Not reported  
CP Piping Test Pass Fail: Not reported  
CP Fitting: Not reported  
CP Fitting Installed Date: Not reported  
CP Fitting Tested Date: Not reported  
CP Fitting Test Pass Fail: Not reported  
CP Log Date: Not reported  
Tank Tightness Test Pass Fail: PASS  
Piping Tightness Test Date: 11/01/1987  
Piping Tightness Test Pass Fail: PASS  
Piping Material Comments: Not reported  
Install Date: 11/11/1911  
Last Test: 11/01/1987  
Spill Installed: Not reported  
Overfill: Not reported  
Line Leak Detection: Not reported  
Permanent Closure: 10/03/1995  
Tank Material: STEEL - BARE/GALV  
Closure Date: 11/09/1995  
Tank Secondary: NO  
Product Stored: #2 HEATING OIL  
Overfill Type: Not reported  
Pipe Secondary: NO  
Pipe Material: STEEL - BARE/GALV  
Pipe System: Not reported

Tank ID: 2  
Status: INACTIVE  
Capacity (gal): 3000  
Temporary Closed Date: Not reported  
Tank Filled Removed: Not reported  
Compartment: NO  
Tank Diameter In Inches: 0  
Construction Material Comments: Not reported  
Meets Dec 22 2015 Deadline: Not reported  
Leak Line Detection: Not reported  
Leak Line Detection Installed Date: Not reported  
Leak Line Detection Test Pass Fail: Not reported  
Drop Tube Pass Fail: Not reported  
Drain Valve Replaced Date: Not reported  
Dry Beak Installed Date: Not reported  
Inv Monitor Review Date: Not reported  
Dispenser Pan: Not reported  
Overfill Length In Inches: 0  
Release Detection (RD) Tank Type: Not reported  
RD Tank Type Installed Date: Not reported  
RD Tank Type Tested Date: Not reported  
RD Tank Type Test Pass Fail: Not reported  
RD Piping Type: Not reported  
RD Piping Installed Date: Not reported  
RD Piping Tested Date: Not reported  
RD Piping Test Pass Fail: Not reported  
Corrosion Protection (CP) Tank: Not reported  
CP Tank Installed Date: Not reported  
CP Tank Tested Date: Not reported

Map ID  
 Direction  
 Distance  
 Elevation

MAP FINDINGS

Site

Database(s)

EDR ID Number  
 EPA ID Number

**MANCHESTER PAPER SUPPLY CO (Continued)**

**U001556918**

CP Tank Test Pass Fail:	Not reported
CP Piping:	Not reported
CP Piping Installed Date:	Not reported
CP Piping Tested Date:	Not reported
CP Piping Test Pass Fail:	Not reported
CP Fitting:	Not reported
CP Fitting Installed Date:	Not reported
CP Fitting Tested Date:	Not reported
CP Fitting Test Pass Fail:	Not reported
CP Log Date:	Not reported
Tank Tightness Test Pass Fail:	Not reported
Piping Tightness Test Date:	Not reported
Piping Tightness Test Pass Fail:	Not reported
Piping Material Comments:	Not reported
Install Date:	11/11/1911
Last Test:	Not reported
Spill Installed:	Not reported
Overfill:	Not reported
Line Leak Detection:	Not reported
Permanent Closure:	05/06/2015
Tank Material:	STEEL - BARE/GALV
Closure Date:	06/08/2015
Tank Secondary:	Not reported
Product Stored:	GASOLINE
Overfill Type:	Not reported
Pipe Secondary:	NO
Pipe Material:	NO PIPING
Pipe System:	Not reported

**AL238  
 NNW  
 1/8-1/4  
 0.198 mi.  
 1044 ft.**

**AMOSKEAG LEATHER FINISHING INC  
 S COMMERCIAL ST  
 MANCHESTER, NH 03101  
 Site 7 of 7 in cluster AL**

**RCRA NonGen / NLR**

**1000383126  
 NHD001079573**

**Relative:  
 Lower  
 Actual:  
 155 ft.**

RCRA NonGen / NLR:	
Date Form Received by Agency:	1980-08-15 00:00:00.0
Handler Name:	AMOSKEAG LEATHER FINISHING INC
Handler Address:	S COMMERCIAL ST
Handler City,State,Zip:	MANCHESTER, NH 03101
EPA ID:	NHD001079573
Contact Name:	ANTON-K MAYER
Contact Address:	PO BOX 453
Contact City,State,Zip:	NASHUA, NH 03061
Contact Telephone:	603-622-6424
Contact Fax:	Not reported
Contact Email:	Not reported
Contact Title:	Not reported
EPA Region:	01
Land Type:	Private
Federal Waste Generator Description:	Not a generator, verified
Non-Notifier:	Not reported
Biennial Report Cycle:	Not reported
Accessibility:	Not reported
Active Site Indicator:	Not reported
State District Owner:	Not reported
State District:	Not reported
Mailing Address:	PO BOX 453

Map ID  
 Direction  
 Distance  
 Elevation

MAP FINDINGS

Site

Database(s)

EDR ID Number  
 EPA ID Number

**AMOSKEAG LEATHER FINISHING INC (Continued)**

**1000383126**

Mailing City,State,Zip:	NASHUA, NH 03061
Owner Name:	Not reported
Owner Type:	Not reported
Operator Name:	Not reported
Operator Type:	Not reported
Short-Term Generator Activity:	No
Importer Activity:	No
Mixed Waste Generator:	No
Transporter Activity:	No
Transfer Facility Activity:	No
Recycler Activity with Storage:	No
Small Quantity On-Site Burner Exemption:	No
Smelting Melting and Refining Furnace Exemption:	No
Underground Injection Control:	No
Off-Site Waste Receipt:	No
Universal Waste Indicator:	No
Universal Waste Destination Facility:	No
Federal Universal Waste:	No
Active Site Fed-Reg Treatment Storage and Disposal Facility:	Not reported
Active Site Converter Treatment storage and Disposal Facility:	Not reported
Active Site State-Reg Treatment Storage and Disposal Facility:	Not reported
Active Site State-Reg Handler:	---
Federal Facility Indicator:	Not reported
Hazardous Secondary Material Indicator:	NN
Sub-Part K Indicator:	Not reported
Commercial TSD Indicator:	No
Treatment Storage and Disposal Type:	Not reported
2018 GPRC Permit Baseline:	Not on the Baseline
2018 GPRC Renewals Baseline:	Not on the Baseline
Permit Renewals Workload Universe:	Not reported
Permit Workload Universe:	Not reported
Permit Progress Universe:	Not reported
Post-Closure Workload Universe:	Not reported
Closure Workload Universe:	Not reported
202 GPRC Corrective Action Baseline:	No
Corrective Action Workload Universe:	No
Subject to Corrective Action Universe:	No
Non-TSDs Where RCRA CA has Been Imposed Universe:	No
TSDs Potentially Subject to CA Under 3004 (u)/(v) Universe:	No
TSDs Only Subject to CA under Discretionary Auth Universe:	No
Corrective Action Priority Ranking:	No NCAPS ranking
Environmental Control Indicator:	No
Institutional Control Indicator:	No
Human Exposure Controls Indicator:	N/A
Groundwater Controls Indicator:	N/A
Operating TSD Universe:	Not reported
Full Enforcement Universe:	Not reported
Significant Non-Complier Universe:	No
Unaddressed Significant Non-Complier Universe:	No
Addressed Significant Non-Complier Universe:	No
Significant Non-Complier With a Compliance Schedule Universe:	No
Financial Assurance Required:	Not reported
Handler Date of Last Change:	2005-10-20 00:00:00.0
Recognized Trader-Importer:	No
Recognized Trader-Exporter:	No
Importer of Spent Lead Acid Batteries:	No
Exporter of Spent Lead Acid Batteries:	No

Map ID  
Direction  
Distance  
Elevation

MAP FINDINGS

Site

Database(s)

EDR ID Number  
EPA ID Number

**AMOSKEAG LEATHER FINISHING INC (Continued)**

**1000383126**

Recycler Activity Without Storage: Not reported  
Manifest Broker: Not reported  
Sub-Part P Indicator: No

Hazardous Waste Summary:

Waste Code: D000  
Waste Description: Not Defined

Waste Code: K055  
Waste Description: Not Defined

Handler - Owner Operator:

Owner/Operator Indicator: Owner  
Owner/Operator Name: CHESTER REALTY TRUST  
Legal Status: Private  
Date Became Current: Not reported  
Date Ended Current: Not reported  
Owner/Operator Address: OWNERSTREET  
Owner/Operator City, State, Zip: OWNERCITY, NH 99999  
Owner/Operator Telephone: 603-555-1212  
Owner/Operator Telephone Ext: Not reported  
Owner/Operator Fax: Not reported  
Owner/Operator Email: Not reported

Historic Generators:

Receive Date: 1980-08-15 00:00:00.0  
Handler Name: AMOSKEAG LEATHER FINISHING INC  
Federal Waste Generator Description: Not a generator, verified  
State District Owner: Not reported  
Large Quantity Handler of Universal Waste: No  
Recognized Trader Importer: No  
Recognized Trader Exporter: No  
Spent Lead Acid Battery Importer: No  
Spent Lead Acid Battery Exporter: No  
Current Record: Yes  
Non Storage Recycler Activity: Not reported  
Electronic Manifest Broker: Not reported

Receive Date: 1980-08-15 00:00:00.0  
Handler Name: AMOSKEAG LEATHER FINISHING INC  
Federal Waste Generator Description: Small Quantity Generator  
State District Owner: Not reported  
Large Quantity Handler of Universal Waste: No  
Recognized Trader Importer: No  
Recognized Trader Exporter: No  
Spent Lead Acid Battery Importer: No  
Spent Lead Acid Battery Exporter: No  
Current Record: No  
Non Storage Recycler Activity: Not reported  
Electronic Manifest Broker: Not reported

List of NAICS Codes and Descriptions:

NAICS Code: 31611  
NAICS Description: LEATHER AND HIDE TANNING AND FINISHING

Map ID  
Direction  
Distance  
Elevation

MAP FINDINGS

Site

Database(s)

EDR ID Number  
EPA ID Number

**AMOSKEAG LEATHER FINISHING INC (Continued)**

**1000383126**

Facility Has Received Notices of Violation:

Found Violation: Yes  
Agency Which Determined Violation: State  
Violation Short Description: Generators - General  
Date Violation was Determined: 1984-10-17 00:00:00.0  
Actual Return to Compliance Date: 2003-01-23 00:00:00.0  
Return to Compliance Qualifier: Not Resolved  
Violation Responsible Agency: State  
Scheduled Compliance Date: 1984-12-26 00:00:00.0  
Enforcement Identifier: 003  
Date of Enforcement Action: 1984-11-21 00:00:00.0  
Enforcement Responsible Agency: State  
Enforcement Docket Number: Not reported  
Enforcement Attorney: Not reported  
Corrective Action Component: No  
Appeal Initiated Date: Not reported  
Appeal Resolution Date: Not reported  
Disposition Status Date: Not reported  
Disposition Status: Not reported  
Disposition Status Description: Not reported  
Consent/Final Order Sequence Number: Not reported  
Consent/Final Order Respondent Name: Not reported  
Consent/Final Order Lead Agency: Not reported  
Enforcement Type: FINAL 3008(A) COMPLIANCE ORDER  
Enforcement Responsible Person: Not reported  
Enforcement Responsible Sub-Organization: Not reported  
SEP Sequence Number: Not reported  
SEP Expenditure Amount: Not reported  
SEP Scheduled Completion Date: Not reported  
SEP Actual Date: Not reported  
SEP Defaulted Date: Not reported  
SEP Type: Not reported  
SEP Type Description: Not reported  
Proposed Amount: Not reported  
Final Monetary Amount: Not reported  
Paid Amount: Not reported  
Final Count: Not reported  
Final Amount: Not reported

Found Violation: Yes  
Agency Which Determined Violation: State  
Violation Short Description: Generators - General  
Date Violation was Determined: 1985-05-15 00:00:00.0  
Actual Return to Compliance Date: 2003-01-23 00:00:00.0  
Return to Compliance Qualifier: Not Resolved  
Violation Responsible Agency: State  
Scheduled Compliance Date: Not reported  
Enforcement Identifier: Not reported  
Date of Enforcement Action: Not reported  
Enforcement Responsible Agency: Not reported  
Enforcement Docket Number: Not reported  
Enforcement Attorney: Not reported  
Corrective Action Component: Not reported  
Appeal Initiated Date: Not reported  
Appeal Resolution Date: Not reported  
Disposition Status Date: Not reported  
Disposition Status: Not reported

Map ID  
Direction  
Distance  
Elevation

MAP FINDINGS

Site

Database(s)

EDR ID Number  
EPA ID Number

**AMOSKEAG LEATHER FINISHING INC (Continued)**

**1000383126**

Disposition Status Description: Not reported  
Consent/Final Order Sequence Number: Not reported  
Consent/Final Order Respondent Name: Not reported  
Consent/Final Order Lead Agency: Not reported  
Enforcement Type: Not reported  
Enforcement Responsible Person: Not reported  
Enforcement Responsible Sub-Organization: Not reported  
SEP Sequence Number: Not reported  
SEP Expenditure Amount: Not reported  
SEP Scheduled Completion Date: Not reported  
SEP Actual Date: Not reported  
SEP Defaulted Date: Not reported  
SEP Type: Not reported  
SEP Type Description: Not reported  
Proposed Amount: Not reported  
Final Monetary Amount: Not reported  
Paid Amount: Not reported  
Final Count: Not reported  
Final Amount: Not reported

**Evaluation Action Summary:**

Evaluation Date: 1984-10-17 00:00:00.0  
Evaluation Responsible Agency: State  
Found Violation: Yes  
Evaluation Type Description: COMPLIANCE EVALUATION INSPECTION ON-SITE  
Evaluation Responsible Person Identifier: Not reported  
Evaluation Responsible Sub-Organization: Not reported  
Actual Return to Compliance Date: 2003-01-23 00:00:00.0  
Scheduled Compliance Date: 1984-12-26 00:00:00.0  
Date of Request: Not reported  
Date Response Received: Not reported  
Request Agency: Not reported  
Former Citation: Not reported

Evaluation Date: 1985-05-15 00:00:00.0  
Evaluation Responsible Agency: State  
Found Violation: Yes  
Evaluation Type Description: FOCUSED COMPLIANCE INSPECTION  
Evaluation Responsible Person Identifier: Not reported  
Evaluation Responsible Sub-Organization: Not reported  
Actual Return to Compliance Date: 2003-01-23 00:00:00.0  
Scheduled Compliance Date: Not reported  
Date of Request: Not reported  
Date Response Received: Not reported  
Request Agency: Not reported  
Former Citation: Not reported

Map ID  
 Direction  
 Distance  
 Elevation

MAP FINDINGS

Site

Database(s)

EDR ID Number  
 EPA ID Number

**239**  
**ENE**  
**1/8-1/4**  
**0.199 mi.**  
**1050 ft.**

**7 ELEVEN 32995**  
**245 BEECH ST**  
**MANCHESTER, NH 03103**

**RCRA NonGen / NLR**

**1004750282**  
**NHD510164247**

**Relative:**  
**Higher**  
**Actual:**  
**229 ft.**

RCRA NonGen / NLR:		
Date Form Received by Agency:	7 ELEVEN 32995	2005-12-22 00:00:00.0
Handler Name:		
Handler Address:		245 BEECH ST
Handler City,State,Zip:		MANCHESTER, NH 03103
EPA ID:		NHD510164247
Contact Name:		SCOTT JOHNSON
Contact Address:		814 BAKER RD
Contact City,State,Zip:		VIRGINIA BEACH, VA 23462
Contact Telephone:		847-839-5786
Contact Fax:		Not reported
Contact Email:		Not reported
Contact Title:		Not reported
EPA Region:		01
Land Type:		Private
Federal Waste Generator Description:		Not a generator, verified
Non-Notifier:		Not reported
Biennial Report Cycle:		Not reported
Accessibility:		Not reported
Active Site Indicator:		Not reported
State District Owner:		Not reported
State District:		Not reported
Mailing Address:		814 BAKER RD
Mailing City,State,Zip:		VIRGINIA BEACH, VA 23462
Owner Name:		NORTH REALTY LIMITED PARTNERSHIP
Owner Type:		Private
Operator Name:		7-ELEVEN INC
Operator Type:		Private
Short-Term Generator Activity:		No
Importer Activity:		No
Mixed Waste Generator:		No
Transporter Activity:		No
Transfer Facility Activity:		No
Recycler Activity with Storage:		No
Small Quantity On-Site Burner Exemption:		No
Smelting Melting and Refining Furnace Exemption:		No
Underground Injection Control:		No
Off-Site Waste Receipt:		No
Universal Waste Indicator:		No
Universal Waste Destination Facility:		No
Federal Universal Waste:		No
Active Site Fed-Reg Treatment Storage and Disposal Facility:		Not reported
Active Site Converter Treatment storage and Disposal Facility:		Not reported
Active Site State-Reg Treatment Storage and Disposal Facility:		Not reported
Active Site State-Reg Handler:		---
Federal Facility Indicator:		Not reported
Hazardous Secondary Material Indicator:		NN
Sub-Part K Indicator:		Not reported
Commercial TSD Indicator:		No
Treatment Storage and Disposal Type:		Not reported
2018 GPRA Permit Baseline:		Not on the Baseline
2018 GPRA Renewals Baseline:		Not on the Baseline
Permit Renewals Workload Universe:		Not reported



Map ID  
Direction  
Distance  
Elevation

MAP FINDINGS

Site

Database(s)

EDR ID Number  
EPA ID Number

**7 ELEVEN 32995 (Continued)**

**1004750282**

Permit Workload Universe:	Not reported
Permit Progress Universe:	Not reported
Post-Closure Workload Universe:	Not reported
Closure Workload Universe:	Not reported
202 GPRA Corrective Action Baseline:	No
Corrective Action Workload Universe:	No
Subject to Corrective Action Universe:	No
Non-TSDFs Where RCRA CA has Been Imposed Universe:	No
TSDFs Potentially Subject to CA Under 3004 (u)/(v) Universe:	No
TSDFs Only Subject to CA under Discretionary Auth Universe:	No
Corrective Action Priority Ranking:	No NCAPS ranking
Environmental Control Indicator:	No
Institutional Control Indicator:	No
Human Exposure Controls Indicator:	N/A
Groundwater Controls Indicator:	N/A
Operating TSDF Universe:	Not reported
Full Enforcement Universe:	Not reported
Significant Non-Complier Universe:	No
Unaddressed Significant Non-Complier Universe:	No
Addressed Significant Non-Complier Universe:	No
Significant Non-Complier With a Compliance Schedule Universe:	No
Financial Assurance Required:	Not reported
Handler Date of Last Change:	2005-12-29 00:00:00.0
Recognized Trader-Importer:	No
Recognized Trader-Exporter:	No
Importer of Spent Lead Acid Batteries:	No
Exporter of Spent Lead Acid Batteries:	No
Recycler Activity Without Storage:	Not reported
Manifest Broker:	Not reported
Sub-Part P Indicator:	No

Hazardous Waste Summary:

Waste Code:	D001
Waste Description:	IGNITABLE WASTE
Waste Code:	D018
Waste Description:	BENZENE

Handler - Owner Operator:

Owner/Operator Indicator:	Operator
Owner/Operator Name:	7-ELEVEN INC
Legal Status:	Private
Date Became Current:	1998-05-12 00:00:00.
Date Ended Current:	Not reported
Owner/Operator Address:	PO BOX 711
Owner/Operator City,State,Zip:	DALLAS, TX 75221
Owner/Operator Telephone:	214-828-0711
Owner/Operator Telephone Ext:	Not reported
Owner/Operator Fax:	Not reported
Owner/Operator Email:	Not reported
Owner/Operator Indicator:	Owner
Owner/Operator Name:	NORTH REALTY LIMITED PARTNERSHIP
Legal Status:	Private
Date Became Current:	1994-01-01 00:00:00.

Map ID  
Direction  
Distance  
Elevation

MAP FINDINGS

Site

Database(s)

EDR ID Number  
EPA ID Number

**7 ELEVEN 32995 (Continued)**

**1004750282**

Date Ended Current:	Not reported
Owner/Operator Address:	130 LIBERTY ST
Owner/Operator City,State,Zip:	BROCKTON, MA 02301
Owner/Operator Telephone:	508-427-6111
Owner/Operator Telephone Ext:	Not reported
Owner/Operator Fax:	Not reported
Owner/Operator Email:	Not reported
Owner/Operator Indicator:	Owner
Owner/Operator Name:	NORTH REALTY LIMITED PARTNERSHIP
Legal Status:	Private
Date Became Current:	1994-01-01 00:00:00.
Date Ended Current:	Not reported
Owner/Operator Address:	130 LIBERTY ST
Owner/Operator City,State,Zip:	BROCKTON, MA 02301
Owner/Operator Telephone:	508-427-6111
Owner/Operator Telephone Ext:	Not reported
Owner/Operator Fax:	Not reported
Owner/Operator Email:	Not reported
Owner/Operator Indicator:	Owner
Owner/Operator Name:	7-ELEVEN INC
Legal Status:	Private
Date Became Current:	Not reported
Date Ended Current:	Not reported
Owner/Operator Address:	P O BOX 711
Owner/Operator City,State,Zip:	DALLAS, TX 23462
Owner/Operator Telephone:	757-490-1711
Owner/Operator Telephone Ext:	Not reported
Owner/Operator Fax:	Not reported
Owner/Operator Email:	Not reported
Owner/Operator Indicator:	Operator
Owner/Operator Name:	7-ELEVEN INC
Legal Status:	Private
Date Became Current:	1998-05-12 00:00:00.
Date Ended Current:	Not reported
Owner/Operator Address:	PO BOX 711
Owner/Operator City,State,Zip:	DALLAS, TX 75221
Owner/Operator Telephone:	214-828-0711
Owner/Operator Telephone Ext:	Not reported
Owner/Operator Fax:	Not reported
Owner/Operator Email:	Not reported
Owner/Operator Indicator:	Owner
Owner/Operator Name:	7-ELEVEN
Legal Status:	Private
Date Became Current:	2000-11-22 00:00:00.
Date Ended Current:	Not reported
Owner/Operator Address:	P O BOX 711
Owner/Operator City,State,Zip:	DALLAS, TX 23462
Owner/Operator Telephone:	757-490-1711
Owner/Operator Telephone Ext:	Not reported
Owner/Operator Fax:	Not reported
Owner/Operator Email:	Not reported

Map ID  
Direction  
Distance  
Elevation

MAP FINDINGS

Site

Database(s)

EDR ID Number  
EPA ID Number

**7 ELEVEN 32995 (Continued)**

**1004750282**

Historic Generators:

Receive Date: 2005-01-12 00:00:00.0  
Handler Name: 7 ELEVEN 32995  
Federal Waste Generator Description: Conditionally Exempt Small Quantity Generator  
State District Owner: Not reported  
Large Quantity Handler of Universal Waste: No  
Recognized Trader Importer: No  
Recognized Trader Exporter: No  
Spent Lead Acid Battery Importer: No  
Spent Lead Acid Battery Exporter: No  
Current Record: No  
Non Storage Recycler Activity: Not reported  
Electronic Manifest Broker: Not reported

Receive Date: 2005-06-08 00:00:00.0  
Handler Name: 7 ELEVEN 32995  
Federal Waste Generator Description: Conditionally Exempt Small Quantity Generator  
State District Owner: Not reported  
Large Quantity Handler of Universal Waste: No  
Recognized Trader Importer: No  
Recognized Trader Exporter: No  
Spent Lead Acid Battery Importer: No  
Spent Lead Acid Battery Exporter: No  
Current Record: No  
Non Storage Recycler Activity: Not reported  
Electronic Manifest Broker: Not reported

Receive Date: 2005-12-22 00:00:00.0  
Handler Name: 7 ELEVEN 32995  
Federal Waste Generator Description: Not a generator, verified  
State District Owner: Not reported  
Large Quantity Handler of Universal Waste: No  
Recognized Trader Importer: No  
Recognized Trader Exporter: No  
Spent Lead Acid Battery Importer: No  
Spent Lead Acid Battery Exporter: No  
Current Record: Yes  
Non Storage Recycler Activity: Not reported  
Electronic Manifest Broker: Not reported

Receive Date: 2000-11-20 00:00:00.0  
Handler Name: 7-ELEVEN 32995  
Federal Waste Generator Description: Small Quantity Generator  
State District Owner: Not reported  
Large Quantity Handler of Universal Waste: No  
Recognized Trader Importer: No  
Recognized Trader Exporter: No  
Spent Lead Acid Battery Importer: No  
Spent Lead Acid Battery Exporter: No  
Current Record: No  
Non Storage Recycler Activity: Not reported  
Electronic Manifest Broker: Not reported

List of NAICS Codes and Descriptions:

NAICS Codes: No NAICS Codes Found

Map ID  
 Direction  
 Distance  
 Elevation

MAP FINDINGS

Site

Database(s)

EDR ID Number  
 EPA ID Number

**7 ELEVEN 32995 (Continued)**

**1004750282**

Facility Has Received Notices of Violations:  
 Violations: No Violations Found

Evaluation Action Summary:  
 Evaluations: No Evaluations Found

**AS240**  
**SSW**  
**1/8-1/4**  
**0.201 mi.**  
**1062 ft.**

**SUMMA FOUR INC**  
**25 SUNDIAL AVE**  
**MANCHESTER, NH 03103**

**RCRA NonGen / NLR**

**1000537580**  
**NHD986471555**

**Site 1 of 5 in cluster AS**

**Relative:**  
**Higher**  
**Actual:**  
**199 ft.**

RCRA NonGen / NLR:		
Date Form Received by Agency:		2002-03-11 00:00:00.0
Handler Name:	SUMMA FOUR INC	
Handler Address:		25 SUNDIAL AVE
Handler City,State,Zip:		MANCHESTER, NH 03103-7251
EPA ID:		NHD986471555
Contact Name:		PAUL P LAMBERT
Contact Address:		25 SUNDIAL AVE
Contact City,State,Zip:		MANCHESTER, NH 03103-7251
Contact Telephone:		603-625-4050
Contact Fax:		Not reported
Contact Email:		Not reported
Contact Title:		Not reported
EPA Region:		01
Land Type:		Private
Federal Waste Generator Description:		Not a generator, verified
Non-Notifier:		Not reported
Biennial Report Cycle:		Not reported
Accessibility:		Not reported
Active Site Indicator:		Not reported
State District Owner:		Not reported
State District:		Not reported
Mailing Address:		SUNDIAL AVE
Mailing City,State,Zip:		MANCHESTER, NH 03103-7251
Owner Name:		Not reported
Owner Type:		Not reported
Operator Name:		Not reported
Operator Type:		Not reported
Short-Term Generator Activity:		No
Importer Activity:		No
Mixed Waste Generator:		No
Transporter Activity:		No
Transfer Facility Activity:		No
Recycler Activity with Storage:		No
Small Quantity On-Site Burner Exemption:		No
Smelting Melting and Refining Furnace Exemption:		No
Underground Injection Control:		No
Off-Site Waste Receipt:		No
Universal Waste Indicator:		No
Universal Waste Destination Facility:		No
Federal Universal Waste:		No
Active Site Fed-Reg Treatment Storage and Disposal Facility:		Not reported
Active Site Converter Treatment storage and Disposal Facility:		Not reported
Active Site State-Reg Treatment Storage and Disposal Facility:		Not reported

Map ID  
 Direction  
 Distance  
 Elevation

MAP FINDINGS

Site

Database(s)

EDR ID Number  
 EPA ID Number

**SUMMA FOUR INC (Continued)**

**1000537580**

Active Site State-Reg Handler:	---
Federal Facility Indicator:	Not reported
Hazardous Secondary Material Indicator:	NN
Sub-Part K Indicator:	Not reported
Commercial TSD Indicator:	No
Treatment Storage and Disposal Type:	Not reported
2018 GPRA Permit Baseline:	Not on the Baseline
2018 GPRA Renewals Baseline:	Not on the Baseline
Permit Renewals Workload Universe:	Not reported
Permit Workload Universe:	Not reported
Permit Progress Universe:	Not reported
Post-Closure Workload Universe:	Not reported
Closure Workload Universe:	Not reported
202 GPRA Corrective Action Baseline:	No
Corrective Action Workload Universe:	No
Subject to Corrective Action Universe:	No
Non-TSDs Where RCRA CA has Been Imposed Universe:	No
TSDs Potentially Subject to CA Under 3004 (u)/(v) Universe:	No
TSDs Only Subject to CA under Discretionary Auth Universe:	No
Corrective Action Priority Ranking:	No NCAPS ranking
Environmental Control Indicator:	No
Institutional Control Indicator:	No
Human Exposure Controls Indicator:	N/A
Groundwater Controls Indicator:	N/A
Operating TSDF Universe:	Not reported
Full Enforcement Universe:	Not reported
Significant Non-Complier Universe:	No
Unaddressed Significant Non-Complier Universe:	No
Addressed Significant Non-Complier Universe:	No
Significant Non-Complier With a Compliance Schedule Universe:	No
Financial Assurance Required:	Not reported
Handler Date of Last Change:	2002-03-11 11:21:19.0
Recognized Trader-Importer:	No
Recognized Trader-Exporter:	No
Importer of Spent Lead Acid Batteries:	No
Exporter of Spent Lead Acid Batteries:	No
Recycler Activity Without Storage:	Not reported
Manifest Broker:	Not reported
Sub-Part P Indicator:	No

**Hazardous Waste Summary:**

Waste Code: D002  
 Waste Description: CORROSIVE WASTE

Waste Code: D008  
 Waste Description: LEAD

Waste Code: F001  
 Waste Description: THE FOLLOWING SPENT HALOGENATED SOLVENTS USED IN DEGREASING: TETRACHLOROETHYLENE, TRICHLOROETHYLENE, METHYLENE CHLORIDE, 1,1,1-TRICHLOROETHANE, CARBON TETRACHLORIDE AND CHLORINATED FLUOROCARBONS; ALL SPENT SOLVENT MIXTURES/BLENDS USED IN DEGREASING CONTAINING, BEFORE USE, A TOTAL OF TEN PERCENT OR MORE (BY VOLUME) OF ONE OR MORE OF THE ABOVE HALOGENATED SOLVENTS OR THOSE SOLVENTS LISTED IN F002, F004, AND F005; AND STILL BOTTOMS FROM THE RECOVERY OF THESE SPENT SOLVENTS AND SPENT SOLVENT MIXTURES.

Map ID  
Direction  
Distance  
Elevation

MAP FINDINGS

Site

Database(s)

EDR ID Number  
EPA ID Number

**SUMMA FOUR INC (Continued)**

**1000537580**

Historic Generators:

Receive Date: 1999-03-06 00:00:00.0  
Handler Name: SUMMA FOUR INC  
Federal Waste Generator Description: Not a generator, verified  
State District Owner: Not reported  
Large Quantity Handler of Universal Waste: No  
Recognized Trader Importer: No  
Recognized Trader Exporter: No  
Spent Lead Acid Battery Importer: No  
Spent Lead Acid Battery Exporter: No  
Current Record: No  
Non Storage Recycler Activity: Not reported  
Electronic Manifest Broker: Not reported

Receive Date: 1991-02-11 00:00:00.0  
Handler Name: SUMMA FOUR INC  
Federal Waste Generator Description: Small Quantity Generator  
State District Owner: Not reported  
Large Quantity Handler of Universal Waste: No  
Recognized Trader Importer: No  
Recognized Trader Exporter: No  
Spent Lead Acid Battery Importer: No  
Spent Lead Acid Battery Exporter: No  
Current Record: No  
Non Storage Recycler Activity: Not reported  
Electronic Manifest Broker: Not reported

Receive Date: 2002-03-11 00:00:00.0  
Handler Name: SUMMA FOUR INC  
Federal Waste Generator Description: Not a generator, verified  
State District Owner: Not reported  
Large Quantity Handler of Universal Waste: No  
Recognized Trader Importer: No  
Recognized Trader Exporter: No  
Spent Lead Acid Battery Importer: No  
Spent Lead Acid Battery Exporter: No  
Current Record: Yes  
Non Storage Recycler Activity: Not reported  
Electronic Manifest Broker: Not reported

List of NAICS Codes and Descriptions:

NAICS Code: 3342  
NAICS Description: COMMUNICATIONS EQUIPMENT MANUFACTURING

Facility Has Received Notices of Violations:

Violations: No Violations Found

Evaluation Action Summary:

Evaluations: No Evaluations Found

Map ID  
 Direction  
 Distance  
 Elevation

MAP FINDINGS

Database(s)      EDR ID Number  
 EPA ID Number

<b>AS241</b>	<b>SFC ENGINEERING PARTNERSHIP</b>	<b>RCRA NonGen / NLR</b>	<b>1008889934</b>
<b>SSW</b>	<b>25 SUNDIAL AVE</b>		<b>NHD510166176</b>
<b>1/8-1/4</b>	<b>MANCHESTER, NH 03103</b>		
<b>0.201 mi.</b>			
<b>1062 ft.</b>	<b>Site 2 of 5 in cluster AS</b>		

<b>Relative:</b>	RCRA NonGen / NLR:		
<b>Higher</b>	Date Form Received by Agency:	2001-03-05 00:00:00.0	
<b>Actual:</b>	Handler Name:	SFC ENGINEERING PARTNERSHIP	
<b>199 ft.</b>	Handler Address:	25 SUNDIAL AVE	
	Handler City,State,Zip:	MANCHESTER, NH 03103	
	EPA ID:	NHD510166176	
	Contact Name:	JEFF BENWAY	
	Contact Address:	25 SUNDIAL AVE	
	Contact City,State,Zip:	MANCHESTER, NH 03103	
	Contact Telephone:	603-647-8700	
	Contact Fax:	Not reported	
	Contact Email:	Not reported	
	Contact Title:	Not reported	
	EPA Region:	01	
	Land Type:	Private	
	Federal Waste Generator Description:	Not a generator, verified	
	Non-Notifier:	Not reported	
	Biennial Report Cycle:	Not reported	
	Accessibility:	Not reported	
	Active Site Indicator:	Not reported	
	State District Owner:	Not reported	
	State District:	Not reported	
	Mailing Address:	25 SUNDIAL AVE	
	Mailing City,State,Zip:	MANCHESTER, NH 03103	
	Owner Name:	Not reported	
	Owner Type:	Not reported	
	Operator Name:	Not reported	
	Operator Type:	Not reported	
	Short-Term Generator Activity:	No	
	Importer Activity:	No	
	Mixed Waste Generator:	No	
	Transporter Activity:	No	
	Transfer Facility Activity:	No	
	Recycler Activity with Storage:	No	
	Small Quantity On-Site Burner Exemption:	No	
	Smelting Melting and Refining Furnace Exemption:	No	
	Underground Injection Control:	No	
	Off-Site Waste Receipt:	No	
	Universal Waste Indicator:	No	
	Universal Waste Destination Facility:	No	
	Federal Universal Waste:	No	
	Active Site Fed-Reg Treatment Storage and Disposal Facility:	Not reported	
	Active Site Converter Treatment storage and Disposal Facility:	Not reported	
	Active Site State-Reg Treatment Storage and Disposal Facility:	Not reported	
	Active Site State-Reg Handler:	---	
	Federal Facility Indicator:	Not reported	
	Hazardous Secondary Material Indicator:	NN	
	Sub-Part K Indicator:	Not reported	
	Commercial TSD Indicator:	No	
	Treatment Storage and Disposal Type:	Not reported	
	2018 GPRR Permit Baseline:	Not on the Baseline	
	2018 GPRR Renewals Baseline:	Not on the Baseline	
	Permit Renewals Workload Universe:	Not reported	

Map ID  
 Direction  
 Distance  
 Elevation

MAP FINDINGS

Site

Database(s)

EDR ID Number  
 EPA ID Number

**SFC ENGINEERING PARTNERSHIP (Continued)**

**1008889934**

Permit Workload Universe:	Not reported
Permit Progress Universe:	Not reported
Post-Closure Workload Universe:	Not reported
Closure Workload Universe:	Not reported
202 GPRA Corrective Action Baseline:	No
Corrective Action Workload Universe:	No
Subject to Corrective Action Universe:	No
Non-TSDFs Where RCRA CA has Been Imposed Universe:	No
TSDFs Potentially Subject to CA Under 3004 (u)/(v) Universe:	No
TSDFs Only Subject to CA under Discretionary Auth Universe:	No
Corrective Action Priority Ranking:	No NCAPS ranking
Environmental Control Indicator:	No
Institutional Control Indicator:	No
Human Exposure Controls Indicator:	N/A
Groundwater Controls Indicator:	N/A
Operating TSDF Universe:	Not reported
Full Enforcement Universe:	Not reported
Significant Non-Complier Universe:	No
Unaddressed Significant Non-Complier Universe:	No
Addressed Significant Non-Complier Universe:	No
Significant Non-Complier With a Compliance Schedule Universe:	No
Financial Assurance Required:	Not reported
Handler Date of Last Change:	2005-10-20 00:00:00.0
Recognized Trader-Importer:	No
Recognized Trader-Exporter:	No
Importer of Spent Lead Acid Batteries:	No
Exporter of Spent Lead Acid Batteries:	No
Recycler Activity Without Storage:	Not reported
Manifest Broker:	Not reported
Sub-Part P Indicator:	No

Historic Generators:

Receive Date:	2001-03-05 00:00:00.0
Handler Name:	SFC ENGINEERING PARTNERSHIP
Federal Waste Generator Description:	Not a generator, verified
State District Owner:	Not reported
Large Quantity Handler of Universal Waste:	No
Recognized Trader Importer:	No
Recognized Trader Exporter:	No
Spent Lead Acid Battery Importer:	No
Spent Lead Acid Battery Exporter:	No
Current Record:	Yes
Non Storage Recycler Activity:	Not reported
Electronic Manifest Broker:	Not reported

List of NAICS Codes and Descriptions:

NAICS Codes:	No NAICS Codes Found
--------------	----------------------

Facility Has Received Notices of Violations:

Violations:	No Violations Found
-------------	---------------------

Evaluation Action Summary:

Evaluations:	No Evaluations Found
--------------	----------------------



Map ID  
 Direction  
 Distance  
 Elevation

MAP FINDINGS

Site

Database(s)

EDR ID Number  
 EPA ID Number

<b>AS242</b> <b>SSW</b> <b>1/8-1/4</b> <b>0.201 mi.</b> <b>1062 ft.</b>	<b>NORTHERN MANAGEMENT TRUST</b> <b>25 SUNDIAL AVE</b> <b>MANCHESTER, NH 03103</b>  <b>Site 3 of 5 in cluster AS</b>	<b>RCRA NonGen / NLR</b>	<b>1008886215</b> <b>NHD510090574</b>
<b>Relative:</b> <b>Higher</b>  <b>Actual:</b> <b>199 ft.</b>	RCRA NonGen / NLR: Date Form Received by Agency: Handler Name: Handler Address: Handler City,State,Zip: EPA ID: Contact Name: Contact Address: Contact City,State,Zip: Contact Telephone: Contact Fax: Contact Email: Contact Title: EPA Region: Land Type: Federal Waste Generator Description: Non-Notifier: Biennial Report Cycle: Accessibility: Active Site Indicator: State District Owner: State District: Mailing Address: Mailing City,State,Zip: Owner Name: Owner Type: Operator Name: Operator Type: Short-Term Generator Activity: Importer Activity: Mixed Waste Generator: Transporter Activity: Transfer Facility Activity: Recycler Activity with Storage: Small Quantity On-Site Burner Exemption: Smelting Melting and Refining Furnace Exemption: Underground Injection Control: Off-Site Waste Receipt: Universal Waste Indicator: Universal Waste Destination Facility: Federal Universal Waste: Active Site Fed-Reg Treatment Storage and Disposal Facility: Active Site Converter Treatment storage and Disposal Facility: Active Site State-Reg Treatment Storage and Disposal Facility: Active Site State-Reg Handler: Federal Facility Indicator: Hazardous Secondary Material Indicator: Sub-Part K Indicator: Commercial TSD Indicator: Treatment Storage and Disposal Type: 2018 GPRR Permit Baseline: 2018 GPRR Renewals Baseline: Permit Renewals Workload Universe:	1999-03-06 00:00:00.0 NORTHERN MANAGEMENT TRUST 25 SUNDIAL AVE MANCHESTER, NH 03103 NHD510090574 PAMELA J HALVORSEN C/O SMC MGT MANCHESTER, NH 03103 508-937-7294 Not reported Not reported Not reported Not reported 01 Private Not a generator, verified Not reported Not reported Not reported Not reported Not reported Not reported C/O SMC MGT MANCHESTER, NH 03103 Not reported Not reported Not reported Not reported No No No No No No No No No No No No No No No No Not reported Not reported Not reported --- Not reported NN Not reported No Not reported Not on the Baseline Not on the Baseline Not reported	

Map ID  
 Direction  
 Distance  
 Elevation

MAP FINDINGS

Site

Database(s)

EDR ID Number  
 EPA ID Number

**NORTHERN MANAGEMENT TRUST (Continued)**

**1008886215**

Permit Workload Universe:	Not reported
Permit Progress Universe:	Not reported
Post-Closure Workload Universe:	Not reported
Closure Workload Universe:	Not reported
202 GPRA Corrective Action Baseline:	No
Corrective Action Workload Universe:	No
Subject to Corrective Action Universe:	No
Non-TSDFs Where RCRA CA has Been Imposed Universe:	No
TSDFs Potentially Subject to CA Under 3004 (u)/(v) Universe:	No
TSDFs Only Subject to CA under Discretionary Auth Universe:	No
Corrective Action Priority Ranking:	No NCAPS ranking
Environmental Control Indicator:	No
Institutional Control Indicator:	No
Human Exposure Controls Indicator:	N/A
Groundwater Controls Indicator:	N/A
Operating TSDF Universe:	Not reported
Full Enforcement Universe:	Not reported
Significant Non-Complier Universe:	No
Unaddressed Significant Non-Complier Universe:	No
Addressed Significant Non-Complier Universe:	No
Significant Non-Complier With a Compliance Schedule Universe:	No
Financial Assurance Required:	Not reported
Handler Date of Last Change:	2005-10-20 00:00:00.0
Recognized Trader-Importer:	No
Recognized Trader-Exporter:	No
Importer of Spent Lead Acid Batteries:	No
Exporter of Spent Lead Acid Batteries:	No
Recycler Activity Without Storage:	Not reported
Manifest Broker:	Not reported
Sub-Part P Indicator:	No

Historic Generators:

Receive Date:	1999-03-06 00:00:00.0
Handler Name:	NORTHERN MANAGEMENT TRUST
Federal Waste Generator Description:	Not a generator, verified
State District Owner:	Not reported
Large Quantity Handler of Universal Waste:	No
Recognized Trader Importer:	No
Recognized Trader Exporter:	No
Spent Lead Acid Battery Importer:	No
Spent Lead Acid Battery Exporter:	No
Current Record:	Yes
Non Storage Recycler Activity:	Not reported
Electronic Manifest Broker:	Not reported

List of NAICS Codes and Descriptions:

NAICS Codes:	No NAICS Codes Found
--------------	----------------------

Facility Has Received Notices of Violations:

Violations:	No Violations Found
-------------	---------------------

Evaluation Action Summary:

Evaluations:	No Evaluations Found
--------------	----------------------

Map ID  
 Direction  
 Distance  
 Elevation

MAP FINDINGS

Site

Database(s)

EDR ID Number  
 EPA ID Number

<b>AS243</b>	<b>SFC ENGINEERING PARTNERSHIP INC</b>	<b>RCRA NonGen / NLR</b>	<b>1008891609</b>
<b>SSW</b>	<b>25 SUNDALE AVE</b>		<b>NHD510188139</b>
<b>1/8-1/4</b>	<b>MANCHESTER, NH 03103</b>		
<b>0.201 mi.</b>			
<b>1062 ft.</b>	<b>Site 4 of 5 in cluster AS</b>		
<b>Relative: Higher</b>	RCRA NonGen / NLR:		
	Date Form Received by Agency:	2005-03-02 00:00:00.0	
<b>Actual: 199 ft.</b>	Handler Name:	SFC ENGINEERING PARTNERSHIP INC	
	Handler Address:	25 SUNDALE AVE	
	Handler City,State,Zip:	MANCHESTER, NH 03103	
	EPA ID:	NHD510188139	
	Contact Name:	JEFF BENWAY	
	Contact Address:	25 SUNDALE AVE	
	Contact City,State,Zip:	MANCHESTER, NH 03103	
	Contact Telephone:	603-647-8700	
	Contact Fax:	Not reported	
	Contact Email:	Not reported	
	Contact Title:	Not reported	
	EPA Region:	01	
	Land Type:	Private	
	Federal Waste Generator Description:	Not a generator, verified	
	Non-Notifier:	Not reported	
	Biennial Report Cycle:	Not reported	
	Accessibility:	Not reported	
	Active Site Indicator:	Not reported	
	State District Owner:	Not reported	
	State District:	Not reported	
	Mailing Address:	25 SUNDALE AVE	
	Mailing City,State,Zip:	MANCHESTER, NH 03103	
	Owner Name:	Not reported	
	Owner Type:	Not reported	
	Operator Name:	Not reported	
	Operator Type:	Not reported	
	Short-Term Generator Activity:	Yes	
	Importer Activity:	No	
	Mixed Waste Generator:	No	
	Transporter Activity:	No	
	Transfer Facility Activity:	No	
	Recycler Activity with Storage:	No	
	Small Quantity On-Site Burner Exemption:	No	
	Smelting Melting and Refining Furnace Exemption:	No	
	Underground Injection Control:	No	
	Off-Site Waste Receipt:	No	
	Universal Waste Indicator:	No	
	Universal Waste Destination Facility:	No	
	Federal Universal Waste:	No	
	Active Site Fed-Reg Treatment Storage and Disposal Facility:	Not reported	
	Active Site Converter Treatment storage and Disposal Facility:	Not reported	
	Active Site State-Reg Treatment Storage and Disposal Facility:	Not reported	
	Active Site State-Reg Handler:	---	
	Federal Facility Indicator:	Not reported	
	Hazardous Secondary Material Indicator:	NN	
	Sub-Part K Indicator:	Not reported	
	Commercial TSD Indicator:	No	
	Treatment Storage and Disposal Type:	Not reported	
	2018 GPRC Permit Baseline:	Not on the Baseline	
	2018 GPRC Renewals Baseline:	Not on the Baseline	
	Permit Renewals Workload Universe:	Not reported	

Map ID  
 Direction  
 Distance  
 Elevation

MAP FINDINGS

Site

Database(s)

EDR ID Number  
 EPA ID Number

**SFC ENGINEERING PARTNERSHIP INC (Continued)**

**1008891609**

Permit Workload Universe:	Not reported
Permit Progress Universe:	Not reported
Post-Closure Workload Universe:	Not reported
Closure Workload Universe:	Not reported
202 GPRA Corrective Action Baseline:	No
Corrective Action Workload Universe:	No
Subject to Corrective Action Universe:	No
Non-TSDFs Where RCRA CA has Been Imposed Universe:	No
TSDFs Potentially Subject to CA Under 3004 (u)/(v) Universe:	No
TSDFs Only Subject to CA under Discretionary Auth Universe:	No
Corrective Action Priority Ranking:	No NCAPS ranking
Environmental Control Indicator:	No
Institutional Control Indicator:	No
Human Exposure Controls Indicator:	N/A
Groundwater Controls Indicator:	N/A
Operating TSDF Universe:	Not reported
Full Enforcement Universe:	Not reported
Significant Non-Complier Universe:	No
Unaddressed Significant Non-Complier Universe:	No
Addressed Significant Non-Complier Universe:	No
Significant Non-Complier With a Compliance Schedule Universe:	No
Financial Assurance Required:	Not reported
Handler Date of Last Change:	2010-11-05 15:31:28.0
Recognized Trader-Importer:	No
Recognized Trader-Exporter:	No
Importer of Spent Lead Acid Batteries:	No
Exporter of Spent Lead Acid Batteries:	No
Recycler Activity Without Storage:	Not reported
Manifest Broker:	Not reported
Sub-Part P Indicator:	No

Historic Generators:

Receive Date:	2005-01-13 00:00:00.0
Handler Name:	SFC ENGINEERING PARTNERSHIP INC
Federal Waste Generator Description:	Conditionally Exempt Small Quantity Generator
State District Owner:	Not reported
Large Quantity Handler of Universal Waste:	No
Recognized Trader Importer:	No
Recognized Trader Exporter:	No
Spent Lead Acid Battery Importer:	No
Spent Lead Acid Battery Exporter:	No
Current Record:	No
Non Storage Recycler Activity:	Not reported
Electronic Manifest Broker:	Not reported

Receive Date:	2005-03-02 00:00:00.0
Handler Name:	SFC ENGINEERING PARTNERSHIP INC
Federal Waste Generator Description:	Not a generator, verified
State District Owner:	Not reported
Large Quantity Handler of Universal Waste:	No
Recognized Trader Importer:	No
Recognized Trader Exporter:	No
Spent Lead Acid Battery Importer:	No
Spent Lead Acid Battery Exporter:	No
Current Record:	No
Non Storage Recycler Activity:	Not reported

Map ID  
 Direction  
 Distance  
 Elevation

MAP FINDINGS

Site

Database(s)

EDR ID Number  
 EPA ID Number

**SFC ENGINEERING PARTNERSHIP INC (Continued)**

**1008891609**

Electronic Manifest Broker: Not reported

Receive Date: 2005-03-02 00:00:00.0  
 Handler Name: SFC ENGINEERING PARTNERSHIP INC  
 Federal Waste Generator Description: Not a generator, verified  
 State District Owner: Not reported  
 Large Quantity Handler of Universal Waste: No  
 Recognized Trader Importer: No  
 Recognized Trader Exporter: No  
 Spent Lead Acid Battery Importer: No  
 Spent Lead Acid Battery Exporter: No  
 Current Record: No  
 Non Storage Recycler Activity: Not reported  
 Electronic Manifest Broker: Not reported

Receive Date: 2005-03-02 00:00:00.0  
 Handler Name: SFC ENGINEERING PARTNERSHIP INC  
 Federal Waste Generator Description: Not a generator, verified  
 State District Owner: Not reported  
 Large Quantity Handler of Universal Waste: No  
 Recognized Trader Importer: No  
 Recognized Trader Exporter: No  
 Spent Lead Acid Battery Importer: No  
 Spent Lead Acid Battery Exporter: No  
 Current Record: Yes  
 Non Storage Recycler Activity: Not reported  
 Electronic Manifest Broker: Not reported

List of NAICS Codes and Descriptions:  
 NAICS Codes: No NAICS Codes Found

Facility Has Received Notices of Violations:  
 Violations: No Violations Found

Evaluation Action Summary:  
 Evaluations: No Evaluations Found

**AT244**  
**East**  
**1/8-1/4**  
**0.204 mi.**  
**1076 ft.**

**HMS AUTOMOTIVE LLC**  
**111 BEECH ST**  
**MANCHESTER, NH 03103**

**RCRA NonGen / NLR**  
**FINDS**  
**ECHO**

**1016449807**  
**NHD510212798**

**Site 1 of 3 in cluster AT**

**Relative:**  
**Higher**  
**Actual:**  
**229 ft.**

RCRA NonGen / NLR:  
 Date Form Received by Agency: 2017-06-16 00:00:00.0  
 Handler Name: HMS AUTOMOTIVE LLC  
 Handler Address: 111 BEECH ST  
 Handler City,State,Zip: MANCHESTER, NH 03103  
 EPA ID: NHD510212798  
 Contact Name: HAIAM ALAIAS  
 Contact Address: Not reported  
 Contact City,State,Zip: Not reported  
 Contact Telephone: 603-218-9685  
 Contact Fax: Not reported  
 Contact Email: Not reported

Map ID  
 Direction  
 Distance  
 Elevation

MAP FINDINGS

Site

Database(s)

EDR ID Number  
 EPA ID Number

**HMS AUTOMOTIVE LLC (Continued)**

**1016449807**

Contact Title:	Not reported
EPA Region:	01
Land Type:	Private
Federal Waste Generator Description:	Not a generator, verified
Non-Notifier:	Not reported
Biennial Report Cycle:	Not reported
Accessibility:	Not reported
Active Site Indicator:	Not reported
State District Owner:	Not reported
State District:	Not reported
Mailing Address:	111 BEECH ST
Mailing City,State,Zip:	MANCHESTER, NH 03103
Owner Name:	ACAIAS HAISAM
Owner Type:	Private
Operator Name:	ACAIAS HAISAM
Operator Type:	Private
Short-Term Generator Activity:	No
Importer Activity:	No
Mixed Waste Generator:	No
Transporter Activity:	No
Transfer Facility Activity:	No
Recycler Activity with Storage:	No
Small Quantity On-Site Burner Exemption:	No
Smelting Melting and Refining Furnace Exemption:	No
Underground Injection Control:	No
Off-Site Waste Receipt:	No
Universal Waste Indicator:	No
Universal Waste Destination Facility:	No
Federal Universal Waste:	No
Active Site Fed-Reg Treatment Storage and Disposal Facility:	Not reported
Active Site Converter Treatment storage and Disposal Facility:	Not reported
Active Site State-Reg Treatment Storage and Disposal Facility:	Not reported
Active Site State-Reg Handler:	---
Federal Facility Indicator:	Not reported
Hazardous Secondary Material Indicator:	NN
Sub-Part K Indicator:	Not reported
Commercial TSD Indicator:	No
Treatment Storage and Disposal Type:	Not reported
2018 GPRA Permit Baseline:	Not on the Baseline
2018 GPRA Renewals Baseline:	Not on the Baseline
Permit Renewals Workload Universe:	Not reported
Permit Workload Universe:	Not reported
Permit Progress Universe:	Not reported
Post-Closure Workload Universe:	Not reported
Closure Workload Universe:	Not reported
202 GPRA Corrective Action Baseline:	No
Corrective Action Workload Universe:	No
Subject to Corrective Action Universe:	No
Non-TSDs Where RCRA CA has Been Imposed Universe:	No
TSDs Potentially Subject to CA Under 3004 (u)/(v) Universe:	No
TSDs Only Subject to CA under Discretionary Auth Universe:	No
Corrective Action Priority Ranking:	No NCAPS ranking
Environmental Control Indicator:	No
Institutional Control Indicator:	No
Human Exposure Controls Indicator:	N/A
Groundwater Controls Indicator:	N/A
Operating TSDF Universe:	Not reported

Map ID  
Direction  
Distance  
Elevation

MAP FINDINGS

Site

Database(s)

EDR ID Number  
EPA ID Number

**HMS AUTOMOTIVE LLC (Continued)**

**1016449807**

Full Enforcement Universe:	Not reported
Significant Non-Complier Universe:	No
Unaddressed Significant Non-Complier Universe:	No
Addressed Significant Non-Complier Universe:	No
Significant Non-Complier With a Compliance Schedule Universe:	No
Financial Assurance Required:	Not reported
Handler Date of Last Change:	2017-10-04 10:12:49.0
Recognized Trader-Importer:	No
Recognized Trader-Exporter:	No
Importer of Spent Lead Acid Batteries:	No
Exporter of Spent Lead Acid Batteries:	No
Recycler Activity Without Storage:	No
Manifest Broker:	No
Sub-Part P Indicator:	No

Hazardous Waste Summary:

Waste Code:	D001
Waste Description:	IGNITABLE WASTE

Handler - Owner Operator:

Owner/Operator Indicator:	Owner
Owner/Operator Name:	ACAIAS HAISAM
Legal Status:	Private
Date Became Current:	2013-11-01 00:00:00.
Date Ended Current:	Not reported
Owner/Operator Address:	111 BEECH ST
Owner/Operator City,State,Zip:	MANCHESTER, NH 03103
Owner/Operator Telephone:	603-218-7685
Owner/Operator Telephone Ext:	Not reported
Owner/Operator Fax:	Not reported
Owner/Operator Email:	Not reported

Owner/Operator Indicator:	Operator
Owner/Operator Name:	ACAIAS HAISAM
Legal Status:	Private
Date Became Current:	2013-11-01 00:00:00.
Date Ended Current:	Not reported
Owner/Operator Address:	111 BEECH ST
Owner/Operator City,State,Zip:	MANCHESTER, NH 03103
Owner/Operator Telephone:	603-218-7685
Owner/Operator Telephone Ext:	Not reported
Owner/Operator Fax:	Not reported
Owner/Operator Email:	Not reported

Owner/Operator Indicator:	Operator
Owner/Operator Name:	ACAIAS HAISAM
Legal Status:	Private
Date Became Current:	2013-11-01 00:00:00.
Date Ended Current:	Not reported
Owner/Operator Address:	111 BEECH ST
Owner/Operator City,State,Zip:	MANCHESTER, NH 03103
Owner/Operator Telephone:	603-218-7685
Owner/Operator Telephone Ext:	Not reported
Owner/Operator Fax:	Not reported
Owner/Operator Email:	Not reported

Map ID  
Direction  
Distance  
Elevation

MAP FINDINGS

Site

Database(s)

EDR ID Number  
EPA ID Number

**HMS AUTOMOTIVE LLC (Continued)**

**1016449807**

Owner/Operator Indicator: Owner  
Owner/Operator Name: ACAIAS HAISAM  
Legal Status: Private  
Date Became Current: 2013-11-01 00:00:00.  
Date Ended Current: Not reported  
Owner/Operator Address: 111 BEECH ST  
Owner/Operator City,State,Zip: MANCHESTER, NH 03103  
Owner/Operator Telephone: 603-218-7685  
Owner/Operator Telephone Ext: Not reported  
Owner/Operator Fax: Not reported  
Owner/Operator Email: Not reported

Historic Generators:

Receive Date: 2013-10-16 00:00:00.0  
Handler Name: HMS AUTOMOTIVE LLC  
Federal Waste Generator Description: Conditionally Exempt Small Quantity Generator  
State District Owner: Not reported  
Large Quantity Handler of Universal Waste: No  
Recognized Trader Importer: No  
Recognized Trader Exporter: No  
Spent Lead Acid Battery Importer: No  
Spent Lead Acid Battery Exporter: No  
Current Record: No  
Non Storage Recycler Activity: Not reported  
Electronic Manifest Broker: Not reported

Receive Date: 2013-10-16 00:00:00.0  
Handler Name: HMS AUTOMOTIVE LLC  
Federal Waste Generator Description: Conditionally Exempt Small Quantity Generator  
State District Owner: Not reported  
Large Quantity Handler of Universal Waste: No  
Recognized Trader Importer: No  
Recognized Trader Exporter: No  
Spent Lead Acid Battery Importer: No  
Spent Lead Acid Battery Exporter: No  
Current Record: No  
Non Storage Recycler Activity: Not reported  
Electronic Manifest Broker: Not reported

Receive Date: 2013-10-16 00:00:00.0  
Handler Name: HMS AUTOMOTIVE LLC  
Federal Waste Generator Description: Conditionally Exempt Small Quantity Generator  
State District Owner: Not reported  
Large Quantity Handler of Universal Waste: No  
Recognized Trader Importer: No  
Recognized Trader Exporter: No  
Spent Lead Acid Battery Importer: No  
Spent Lead Acid Battery Exporter: No  
Current Record: No  
Non Storage Recycler Activity: Not reported  
Electronic Manifest Broker: Not reported

Receive Date: 2017-06-16 00:00:00.0  
Handler Name: HMS AUTOMOTIVE LLC  
Federal Waste Generator Description: Not a generator, verified  
State District Owner: Not reported  
Large Quantity Handler of Universal Waste: No



Map ID  
Direction  
Distance  
Elevation

MAP FINDINGS

Site

Database(s)

EDR ID Number  
EPA ID Number

**HMS AUTOMOTIVE LLC (Continued)**

**1016449807**

Recognized Trader Importer: No  
Recognized Trader Exporter: No  
Spent Lead Acid Battery Importer: No  
Spent Lead Acid Battery Exporter: No  
Current Record: Yes  
Non Storage Recycler Activity: Not reported  
Electronic Manifest Broker: Not reported

Receive Date: 2014-07-17 00:00:00.0  
Handler Name: HMS AUTOMOTIVE LLC  
Federal Waste Generator Description: Conditionally Exempt Small Quantity Generator  
State District Owner: Not reported  
Large Quantity Handler of Universal Waste: No  
Recognized Trader Importer: No  
Recognized Trader Exporter: No  
Spent Lead Acid Battery Importer: No  
Spent Lead Acid Battery Exporter: No  
Current Record: No  
Non Storage Recycler Activity: Not reported  
Electronic Manifest Broker: Not reported

List of NAICS Codes and Descriptions:

NAICS Code: 811121  
NAICS Description: AUTOMOTIVE BODY, PAINT, AND INTERIOR REPAIR AND MAINTENANCE

Facility Has Received Notices of Violations:

Violations: No Violations Found

Evaluation Action Summary:

Evaluations: No Evaluations Found

FINDS:

Registry ID: 110056324696

Click Here:

Environmental Interest/Information System:

RCRAInfo is a national information system that supports the Resource Conservation and Recovery Act (RCRA) program through the tracking of events and activities related to facilities that generate, transport, and treat, store, or dispose of hazardous waste. RCRAInfo allows RCRA program staff to track the notification, permit, compliance, and corrective action activities required under RCRA.

[Click this hyperlink](#) while viewing on your computer to access additional FINDS: detail in the EDR Site Report.

ECHO:

Envid: 1016449807  
Registry ID: 110056324696  
DFR URL: <http://echo.epa.gov/detailed-facility-report?fid=110056324696>  
Name: HMS AUTOMOTIVE LLC  
Address: 111 BEECH ST  
City,State,Zip: MANCHESTER, NH 03103

Map ID  
 Direction  
 Distance  
 Elevation

MAP FINDINGS

Site

Database(s)

EDR ID Number  
 EPA ID Number

**AU245**      **FORMER TRI STATE AMUSEMENT CO**  
**North**      **494 ELM ST**  
**1/8-1/4**      **MANCHESTER, NH**  
**0.205 mi.**  
**1082 ft.**      **Site 1 of 5 in cluster AU**

**NH ALLSITES**      **S105772101**  
 N/A

**Relative:**      ALLSITES:  
**Higher**      Name:      FORMER TRI STATE AMUSEMENT CO  
 Address:      494 ELM ST  
**Actual:**      City,State,Zip:      MANCHESTER, NH  
**200 ft.**      Facility ID:      200012008  
 Project Type:      OPUF  
 Project Description:      ON-PREMISE USE FAC. CONTAINING FUEL OIL  
 Project Manager:      CLOSED  
 Expiration Date:      Not reported

**AN246**      **NEW ENGLAND RENTAL CTR INC**  
**SE**      **48 S WILLOW ST**  
**1/8-1/4**      **MANCHESTER, NH 03103**  
**0.207 mi.**  
**1093 ft.**      **Site 3 of 4 in cluster AN**

**RCRA NonGen / NLR**      **1004748967**  
**NHD500014808**

**Relative:**      RCRA NonGen / NLR:  
**Higher**      Date Form Received by Agency:      1999-03-06 00:00:00.0  
**Actual:**      Handler Name:      NEW ENGLAND RENTAL CTR INC  
**232 ft.**      Handler Address:      48 S WILLOW ST  
 Handler City,State,Zip:      MANCHESTER, NH 03103  
 EPA ID:      NHD500014808  
 Contact Name:      JEFFREY BROOKS  
 Contact Address:      48 S WILLOW ST  
 Contact City,State,Zip:      MANCHESTER, NH 03103  
 Contact Telephone:      603-622-1555  
 Contact Fax:      Not reported  
 Contact Email:      Not reported  
 Contact Title:      Not reported  
 EPA Region:      01  
 Land Type:      Private  
 Federal Waste Generator Description:      Not a generator, verified  
 Non-Notifier:      Not reported  
 Biennial Report Cycle:      Not reported  
 Accessibility:      Not reported  
 Active Site Indicator:      Not reported  
 State District Owner:      Not reported  
 State District:      Not reported  
 Mailing Address:      48 S WILLOW ST  
 Mailing City,State,Zip:      MANCHESTER, NH 03103  
 Owner Name:      Not reported  
 Owner Type:      Not reported  
 Operator Name:      Not reported  
 Operator Type:      Not reported  
 Short-Term Generator Activity:      No  
 Importer Activity:      No  
 Mixed Waste Generator:      No  
 Transporter Activity:      No  
 Transfer Facility Activity:      No  
 Recycler Activity with Storage:      No  
 Small Quantity On-Site Burner Exemption:      No  
 Smelting Melting and Refining Furnace Exemption:      No  
 Underground Injection Control:      No  
 Off-Site Waste Receipt:      No

Map ID  
 Direction  
 Distance  
 Elevation

MAP FINDINGS

Site

Database(s)

EDR ID Number  
 EPA ID Number

**NEW ENGLAND RENTAL CTR INC (Continued)**

**1004748967**

Universal Waste Indicator:	No
Universal Waste Destination Facility:	No
Federal Universal Waste:	No
Active Site Fed-Reg Treatment Storage and Disposal Facility:	Not reported
Active Site Converter Treatment storage and Disposal Facility:	Not reported
Active Site State-Reg Treatment Storage and Disposal Facility:	Not reported
Active Site State-Reg Handler:	---
Federal Facility Indicator:	Not reported
Hazardous Secondary Material Indicator:	NN
Sub-Part K Indicator:	Not reported
Commercial TSD Indicator:	No
Treatment Storage and Disposal Type:	Not reported
2018 GPRC Permit Baseline:	Not on the Baseline
2018 GPRC Renewals Baseline:	Not on the Baseline
Permit Renewals Workload Universe:	Not reported
Permit Workload Universe:	Not reported
Permit Progress Universe:	Not reported
Post-Closure Workload Universe:	Not reported
Closure Workload Universe:	Not reported
202 GPRC Corrective Action Baseline:	No
Corrective Action Workload Universe:	No
Subject to Corrective Action Universe:	No
Non-TSDs Where RCRA CA has Been Imposed Universe:	No
TSDs Potentially Subject to CA Under 3004 (u)/(v) Universe:	No
TSDs Only Subject to CA under Discretionary Auth Universe:	No
Corrective Action Priority Ranking:	No NCAPS ranking
Environmental Control Indicator:	No
Institutional Control Indicator:	No
Human Exposure Controls Indicator:	N/A
Groundwater Controls Indicator:	N/A
Operating TSD Universe:	Not reported
Full Enforcement Universe:	Not reported
Significant Non-Complier Universe:	No
Unaddressed Significant Non-Complier Universe:	No
Addressed Significant Non-Complier Universe:	No
Significant Non-Complier With a Compliance Schedule Universe:	No
Financial Assurance Required:	Not reported
Handler Date of Last Change:	2005-10-20 00:00:00.0
Recognized Trader-Importer:	No
Recognized Trader-Exporter:	No
Importer of Spent Lead Acid Batteries:	No
Exporter of Spent Lead Acid Batteries:	No
Recycler Activity Without Storage:	Not reported
Manifest Broker:	Not reported
Sub-Part P Indicator:	No

**Hazardous Waste Summary:**

Waste Code:	D001
Waste Description:	IGNITABLE WASTE
Waste Code:	D018
Waste Description:	BENZENE

**Handler - Owner Operator:**

Owner/Operator Indicator:	Owner
---------------------------	-------

Map ID  
Direction  
Distance  
Elevation

MAP FINDINGS

Site

Database(s)

EDR ID Number  
EPA ID Number

**NEW ENGLAND RENTAL CTR INC (Continued)**

**1004748967**

Owner/Operator Name: JEFFREY BROOKS  
Legal Status: Private  
Date Became Current: Not reported  
Date Ended Current: Not reported  
Owner/Operator Address: 35 MULBERRY LN  
Owner/Operator City,State,Zip: BEDFORD, NH 03110  
Owner/Operator Telephone: 603-669-4807  
Owner/Operator Telephone Ext: Not reported  
Owner/Operator Fax: Not reported  
Owner/Operator Email: Not reported

Owner/Operator Indicator: Owner  
Owner/Operator Name: SMITH BROOKS REALTY KERRY BROOKS  
Legal Status: Private  
Date Became Current: Not reported  
Date Ended Current: Not reported  
Owner/Operator Address: 35 MULBERRY LN  
Owner/Operator City,State,Zip: BEDFORD, NH 03110  
Owner/Operator Telephone: 603-669-4807  
Owner/Operator Telephone Ext: Not reported  
Owner/Operator Fax: Not reported  
Owner/Operator Email: Not reported

Historic Generators:

Receive Date: 1999-03-06 00:00:00.0  
Handler Name: NEW ENGLAND RENTAL CTR INC  
Federal Waste Generator Description: Not a generator, verified  
State District Owner: Not reported  
Large Quantity Handler of Universal Waste: No  
Recognized Trader Importer: No  
Recognized Trader Exporter: No  
Spent Lead Acid Battery Importer: No  
Spent Lead Acid Battery Exporter: No  
Current Record: Yes  
Non Storage Recycler Activity: Not reported  
Electronic Manifest Broker: Not reported

Receive Date: 1995-06-18 00:00:00.0  
Handler Name: NEW ENGLAND RENTAL CTR INC  
Federal Waste Generator Description: Conditionally Exempt Small Quantity Generator  
State District Owner: Not reported  
Large Quantity Handler of Universal Waste: No  
Recognized Trader Importer: No  
Recognized Trader Exporter: No  
Spent Lead Acid Battery Importer: No  
Spent Lead Acid Battery Exporter: No  
Current Record: No  
Non Storage Recycler Activity: Not reported  
Electronic Manifest Broker: Not reported

List of NAICS Codes and Descriptions:

NAICS Code: 324191  
NAICS Description: PETROLEUM LUBRICATING OIL AND GREASE MANUFACTURING

NAICS Code: 333112  
NAICS Description: LAWN AND GARDEN TRACTOR AND HOME LAWN AND GARDEN EQUIPMENT

Map ID  
 Direction  
 Distance  
 Elevation

MAP FINDINGS

Site

Database(s)

EDR ID Number  
 EPA ID Number

**NEW ENGLAND RENTAL CTR INC (Continued)**

**1004748967**

MANUFACTURING

NAICS Code: 33312  
 NAICS Description: CONSTRUCTION MACHINERY MANUFACTURING

NAICS Code: 53231  
 NAICS Description: GENERAL RENTAL CENTERS

Facility Has Received Notices of Violations:  
 Violations: No Violations Found

Evaluation Action Summary:  
 Evaluations: No Evaluations Found

**AN247  
 SE  
 1/8-1/4  
 0.207 mi.  
 1093 ft.**

**HERTZ  
 48 S WILLOW ST  
 MANCHESTER, NH  
 Site 4 of 4 in cluster AN**

**NH UST U000348601  
 N/A**

**Relative:  
 Higher  
 Actual:  
 232 ft.**

UST:  
 Name: HERTZ  
 Address: 48 S WILLOW ST  
 City: MANCHESTER  
 Facility ID: 112075  
 Facility Type: COMMERCIAL  
 Site Number: 198605270  
 Owner Name: MOBIL OIL CORP  
 Owner Type: COMMERCIAL/RESIDENTIAL  
 Owner Title: Not reported  
 Owner Address: PO BOX 142667  
 Owner Address2: Not reported  
 Owner City,St,Zip: AUSTIN, TX 78714-2667  
 Manager Name: SHAVON THORNTON  
 Manager Title: ENV. ANALYST

Tank ID: 1  
 Status: INACTIVE  
 Capacity (gal): 3000  
 Temporary Closed Date: Not reported  
 Tank Filled Removed: Not reported  
 Compartment: NO  
 Tank Diameter In Inches: Not reported  
 Construction Material Comments: Not reported  
 Meets Dec 22 2015 Deadline: Not reported  
 Leak Line Detection: Not reported  
 Leak Line Detection Installed Date: Not reported  
 Leak Line Detection Test Pass Fail: Not reported  
 Drop Tube Pass Fail: Not reported  
 Drain Valve Replaced Date: Not reported  
 Dry Beak Installed Date: Not reported  
 Inv Monitor Review Date: Not reported  
 Dispenser Pan: Not reported  
 Overfill Length In Inches: Not reported  
 Release Detection (RD) Tank Type: NONE LISTED  
 RD Tank Type Installed Date: Not reported

Map ID  
Direction  
Distance  
Elevation

MAP FINDINGS

Site

Database(s)

EDR ID Number  
EPA ID Number

**HERTZ (Continued)**

**U000348601**

RD Tank Type Tested Date: Not reported  
RD Tank Type Test Pass Fail: Not reported  
RD Piping Type: NONE  
RD Piping Installed Date: Not reported  
RD Piping Tested Date: Not reported  
RD Piping Test Pass Fail: Not reported  
Corrosion Protection (CP) Tank: Not reported  
CP Tank Installed Date: Not reported  
CP Tank Tested Date: Not reported  
CP Tank Test Pass Fail: Not reported  
CP Piping: Not reported  
CP Piping Installed Date: Not reported  
CP Piping Tested Date: Not reported  
CP Piping Test Pass Fail: Not reported  
CP Fitting: Not reported  
CP Fitting Installed Date: Not reported  
CP Fitting Tested Date: Not reported  
CP Fitting Test Pass Fail: Not reported  
CP Log Date: Not reported  
Tank Tightness Test Pass Fail: Not reported  
Piping Tightness Test Date: Not reported  
Piping Tightness Test Pass Fail: Not reported  
Piping Material Comments: Not reported  
Install Date: 01/01/1968  
Last Test: Not reported  
Spill Installed: Not reported  
Overfill: Not reported  
Line Leak Detection: Not reported  
Permanent Closure: 12/01/1986  
Tank Material: STEEL - BARE/GALV  
Closure Date: Not reported  
Tank Secondary: NO  
Product Stored: UNKNOWN SUBSTANCE  
Overfill Type: Not reported  
Pipe Secondary: NO  
Pipe Material: UNKNOWN  
Pipe System: Not reported

Tank ID: 2  
Status: INACTIVE  
Capacity (gal): 500  
Temporary Closed Date: Not reported  
Tank Filled Removed: Not reported  
Compartment: NO  
Tank Diameter In Inches: Not reported  
Construction Material Comments: Not reported  
Meets Dec 22 2015 Deadline: Not reported  
Leak Line Detection: Not reported  
Leak Line Detection Installed Date: Not reported  
Leak Line Detection Test Pass Fail: Not reported  
Drop Tube Pass Fail: Not reported  
Drain Valve Replaced Date: Not reported  
Dry Beak Installed Date: Not reported  
Inv Monitor Review Date: Not reported  
Dispenser Pan: Not reported  
Overfill Length In Inches: Not reported

Map ID  
Direction  
Distance  
Elevation

MAP FINDINGS

Site

Database(s)

EDR ID Number  
EPA ID Number

**HERTZ (Continued)**

**U000348601**

Release Detection (RD) Tank Type: NONE LISTED  
RD Tank Type Installed Date: Not reported  
RD Tank Type Tested Date: Not reported  
RD Tank Type Test Pass Fail: Not reported  
RD Piping Type: NONE  
RD Piping Installed Date: Not reported  
RD Piping Tested Date: Not reported  
RD Piping Test Pass Fail: Not reported  
Corrosion Protection (CP) Tank: Not reported  
CP Tank Installed Date: Not reported  
CP Tank Tested Date: Not reported  
CP Tank Test Pass Fail: Not reported  
CP Piping: Not reported  
CP Piping Installed Date: Not reported  
CP Piping Tested Date: Not reported  
CP Piping Test Pass Fail: Not reported  
CP Fitting: Not reported  
CP Fitting Installed Date: Not reported  
CP Fitting Tested Date: Not reported  
CP Fitting Test Pass Fail: Not reported  
CP Log Date: Not reported  
Tank Tightness Test Pass Fail: Not reported  
Piping Tightness Test Date: Not reported  
Piping Tightness Test Pass Fail: Not reported  
Piping Material Comments: Not reported  
Install Date: 01/01/1970  
Last Test: Not reported  
Spill Installed: Not reported  
Overfill: Not reported  
Line Leak Detection: Not reported  
Permanent Closure: 12/01/1986  
Tank Material: STEEL - BARE/GALV  
Closure Date: Not reported  
Tank Secondary: NO  
Product Stored: UNKNOWN SUBSTANCE  
Overfill Type: Not reported  
Pipe Secondary: NO  
Pipe Material: UNKNOWN  
Pipe System: Not reported

Tank ID: 3  
Status: INACTIVE  
Capacity (gal): 500  
Temporary Closed Date: Not reported  
Tank Filled Removed: Not reported  
Compartment: NO  
Tank Diameter In Inches: Not reported  
Construction Material Comments: Not reported  
Meets Dec 22 2015 Deadline: Not reported  
Leak Line Detection: Not reported  
Leak Line Detection Installed Date: Not reported  
Leak Line Detection Test Pass Fail: Not reported  
Drop Tube Pass Fail: Not reported  
Drain Valve Replaced Date: Not reported  
Dry Beak Installed Date: Not reported  
Inv Monitor Review Date: Not reported

Map ID  
Direction  
Distance  
Elevation

MAP FINDINGS

Site

Database(s)

EDR ID Number  
EPA ID Number

**HERTZ (Continued)**

**U000348601**

Dispenser Pan:	Not reported
Overflow Length In Inches:	Not reported
Release Detection (RD) Tank Type:	NONE LISTED
RD Tank Type Installed Date:	Not reported
RD Tank Type Tested Date:	Not reported
RD Tank Type Test Pass Fail:	Not reported
RD Piping Type:	NONE
RD Piping Installed Date:	Not reported
RD Piping Tested Date:	Not reported
RD Piping Test Pass Fail:	Not reported
Corrosion Protection (CP) Tank:	Not reported
CP Tank Installed Date:	Not reported
CP Tank Tested Date:	Not reported
CP Tank Test Pass Fail:	Not reported
CP Piping:	Not reported
CP Piping Installed Date:	Not reported
CP Piping Tested Date:	Not reported
CP Piping Test Pass Fail:	Not reported
CP Fitting:	Not reported
CP Fitting Installed Date:	Not reported
CP Fitting Tested Date:	Not reported
CP Fitting Test Pass Fail:	Not reported
CP Log Date:	Not reported
Tank Tightness Test Pass Fail:	Not reported
Piping Tightness Test Date:	Not reported
Piping Tightness Test Pass Fail:	Not reported
Piping Material Comments:	Not reported
Install Date:	01/01/1970
Last Test:	Not reported
Spill Installed:	Not reported
Overflow:	Not reported
Line Leak Detection:	Not reported
Permanent Closure:	12/01/1986
Tank Material:	STEEL - BARE/GALV
Closure Date:	Not reported
Tank Secondary:	NO
Product Stored:	UNKNOWN SUBSTANCE
Overflow Type:	Not reported
Pipe Secondary:	NO
Pipe Material:	UNKNOWN
Pipe System:	Not reported
Tank ID:	4
Status:	INACTIVE
Capacity (gal):	5000
Temporary Closed Date:	Not reported
Tank Filled Removed:	Not reported
Compartment:	NO
Tank Diameter In Inches:	Not reported
Construction Material Comments:	Not reported
Meets Dec 22 2015 Deadline:	Not reported
Leak Line Detection:	Not reported
Leak Line Detection Installed Date:	Not reported
Leak Line Detection Test Pass Fail:	Not reported
Drop Tube Pass Fail:	Not reported
Drain Valve Replaced Date:	Not reported



Map ID  
 Direction  
 Distance  
 Elevation

MAP FINDINGS

Site

Database(s)

EDR ID Number  
 EPA ID Number

**HERTZ (Continued)**

**U000348601**

Dry Beak Installed Date: Not reported  
 Inv Monitor Review Date: Not reported  
 Dispenser Pan: Not reported  
 Overfill Length In Inches: Not reported  
 Release Detection (RD) Tank Type: NONE LISTED  
 RD Tank Type Installed Date: Not reported  
 RD Tank Type Tested Date: Not reported  
 RD Tank Type Test Pass Fail: Not reported  
 RD Piping Type: NONE  
 RD Piping Installed Date: Not reported  
 RD Piping Tested Date: Not reported  
 RD Piping Test Pass Fail: Not reported  
 Corrosion Protection (CP) Tank: Not reported  
 CP Tank Installed Date: Not reported  
 CP Tank Tested Date: Not reported  
 CP Tank Test Pass Fail: Not reported  
 CP Piping: Not reported  
 CP Piping Installed Date: Not reported  
 CP Piping Tested Date: Not reported  
 CP Piping Test Pass Fail: Not reported  
 CP Fitting: Not reported  
 CP Fitting Installed Date: Not reported  
 CP Fitting Tested Date: Not reported  
 CP Fitting Test Pass Fail: Not reported  
 CP Log Date: Not reported  
 Tank Tightness Test Pass Fail: Not reported  
 Piping Tightness Test Date: Not reported  
 Piping Tightness Test Pass Fail: Not reported  
 Piping Material Comments: Not reported  
 Install Date: 01/01/1968  
 Last Test: Not reported  
 Spill Installed: Not reported  
 Overfill: Not reported  
 Line Leak Detection: Not reported  
 Permanent Closure: 12/01/1986  
 Tank Material: STEEL - BARE/GALV  
 Closure Date: Not reported  
 Tank Secondary: NO  
 Product Stored: UNKNOWN SUBSTANCE  
 Overfill Type: Not reported  
 Pipe Secondary: NO  
 Pipe Material: UNKNOWN  
 Pipe System: Not reported

248  
 ESE  
 1/8-1/4  
 0.207 mi.  
 1094 ft.

**MURPHY-REARDON PROPERTY**  
**85 BEECH STREET**  
**MANCHESTER, NH**

**NH ALLSITES S108974861**  
**N/A**

**Relative:**  
**Higher**  
**Actual:**  
**233 ft.**

ALLSITES:  
 Name: MURPHY-REARDON PROPERTY  
 Address: 85 BEECH STREET  
 City,State,Zip: MANCHESTER, NH  
 Facility ID: 200803007  
 Project Type: OPUF  
 Project Description: ON-PREMISE USE FAC. CONTAINING FUEL OIL  
 Project Manager: CLOSED

Map ID  
 Direction  
 Distance  
 Elevation

MAP FINDINGS

Site

Database(s)

EDR ID Number  
 EPA ID Number

**MURPHY-REARDON PROPERTY (Continued)**

**S108974861**

Expiration Date: Not reported

**AP249**  
**NNE**  
**1/8-1/4**  
**0.208 mi.**  
**1096 ft.**

**ELM STREET AUTOMOTIVE SERVICE**  
**501 ELM ST**  
**MANCHESTER, NH 03101**

**RCRA NonGen / NLR**

**1007203909**  
**NHD510100431**

**Site 4 of 5 in cluster AP**

**Relative:**  
**Higher**  
**Actual:**  
**206 ft.**

RCRA NonGen / NLR:  
 Date Form Received by Agency: 1999-03-06 00:00:00.0  
 Handler Name: ELM STREET AUTOMOTIVE SERVICE  
 Handler Address: 501 ELM ST  
 Handler City,State,Zip: MANCHESTER, NH 03101  
 EPA ID: NHD510100431  
 Contact Name: DAVE FILIP  
 Contact Address: 501 ELM ST  
 Contact City,State,Zip: MANCHESTER, NH 03101  
 Contact Telephone: 603-627-4914  
 Contact Fax: Not reported  
 Contact Email: Not reported  
 Contact Title: Not reported  
 EPA Region: 01  
 Land Type: Private  
 Federal Waste Generator Description: Not a generator, verified  
 Non-Notifier: Not reported  
 Biennial Report Cycle: Not reported  
 Accessibility: Not reported  
 Active Site Indicator: Not reported  
 State District Owner: Not reported  
 State District: Not reported  
 Mailing Address: 501 ELM ST  
 Mailing City,State,Zip: MANCHESTER, NH 03101  
 Owner Name: Not reported  
 Owner Type: Not reported  
 Operator Name: Not reported  
 Operator Type: Not reported  
 Short-Term Generator Activity: No  
 Importer Activity: No  
 Mixed Waste Generator: No  
 Transporter Activity: No  
 Transfer Facility Activity: No  
 Recycler Activity with Storage: No  
 Small Quantity On-Site Burner Exemption: No  
 Smelting Melting and Refining Furnace Exemption: No  
 Underground Injection Control: No  
 Off-Site Waste Receipt: No  
 Universal Waste Indicator: No  
 Universal Waste Destination Facility: No  
 Federal Universal Waste: No  
 Active Site Fed-Reg Treatment Storage and Disposal Facility: Not reported  
 Active Site Converter Treatment storage and Disposal Facility: Not reported  
 Active Site State-Reg Treatment Storage and Disposal Facility: Not reported  
 Active Site State-Reg Handler: ---  
 Federal Facility Indicator: Not reported  
 Hazardous Secondary Material Indicator: NN  
 Sub-Part K Indicator: Not reported  
 Commercial TSD Indicator: No  
 Treatment Storage and Disposal Type: Not reported

Map ID  
 Direction  
 Distance  
 Elevation

MAP FINDINGS

Site

Database(s)

EDR ID Number  
 EPA ID Number

**ELM STREET AUTOMOTIVE SERVICE (Continued)**

**1007203909**

2018 GPRA Permit Baseline:	Not on the Baseline
2018 GPRA Renewals Baseline:	Not on the Baseline
Permit Renewals Workload Universe:	Not reported
Permit Workload Universe:	Not reported
Permit Progress Universe:	Not reported
Post-Closure Workload Universe:	Not reported
Closure Workload Universe:	Not reported
202 GPRA Corrective Action Baseline:	No
Corrective Action Workload Universe:	No
Subject to Corrective Action Universe:	No
Non-TSDFs Where RCRA CA has Been Imposed Universe:	No
TSDFs Potentially Subject to CA Under 3004 (u)/(v) Universe:	No
TSDFs Only Subject to CA under Discretionary Auth Universe:	No
Corrective Action Priority Ranking:	No NCAPS ranking
Environmental Control Indicator:	No
Institutional Control Indicator:	No
Human Exposure Controls Indicator:	N/A
Groundwater Controls Indicator:	N/A
Operating TSD Universe:	Not reported
Full Enforcement Universe:	Not reported
Significant Non-Complier Universe:	No
Unaddressed Significant Non-Complier Universe:	No
Addressed Significant Non-Complier Universe:	No
Significant Non-Complier With a Compliance Schedule Universe:	No
Financial Assurance Required:	Not reported
Handler Date of Last Change:	2005-10-20 00:00:00.0
Recognized Trader-Importer:	No
Recognized Trader-Exporter:	No
Importer of Spent Lead Acid Batteries:	No
Exporter of Spent Lead Acid Batteries:	No
Recycler Activity Without Storage:	Not reported
Manifest Broker:	Not reported
Sub-Part P Indicator:	No

Historic Generators:

Receive Date:	1999-03-06 00:00:00.0
Handler Name:	ELM STREET AUTOMOTIVE SERVICE
Federal Waste Generator Description:	Not a generator, verified
State District Owner:	Not reported
Large Quantity Handler of Universal Waste:	No
Recognized Trader Importer:	No
Recognized Trader Exporter:	No
Spent Lead Acid Battery Importer:	No
Spent Lead Acid Battery Exporter:	No
Current Record:	Yes
Non Storage Recycler Activity:	Not reported
Electronic Manifest Broker:	Not reported

Receive Date:	2000-04-12 00:00:00.0
Handler Name:	ELM STREET AUTOMOTIVE SERVICE
Federal Waste Generator Description:	Conditionally Exempt Small Quantity Generator
State District Owner:	Not reported
Large Quantity Handler of Universal Waste:	No
Recognized Trader Importer:	No
Recognized Trader Exporter:	No
Spent Lead Acid Battery Importer:	No

Map ID  
 Direction  
 Distance  
 Elevation

MAP FINDINGS

Site

Database(s)

EDR ID Number  
 EPA ID Number

**ELM STREET AUTOMOTIVE SERVICE (Continued)**

**1007203909**

Spent Lead Acid Battery Exporter: No  
 Current Record: No  
 Non Storage Recycler Activity: Not reported  
 Electronic Manifest Broker: Not reported

List of NAICS Codes and Descriptions:  
 NAICS Codes: No NAICS Codes Found

Facility Has Received Notices of Violations:  
 Violations: No Violations Found

Evaluation Action Summary:  
 Evaluations: No Evaluations Found

**AP250**  
**NNE**  
**1/8-1/4**  
**0.208 mi.**  
**1096 ft.**

**ELM ST AUTOMOTIVE SERVICES**  
**501 ELM ST**  
**MANCHESTER, NH**  
 Site 5 of 5 in cluster AP

**NH UST** **U001557276**  
**N/A**

**Relative:**  
**Higher**  
**Actual:**  
**206 ft.**

UST:  
 Name: ELM ST AUTOMOTIVE SERVICES  
 Address: 501 ELM ST  
 City: MANCHESTER  
 Facility ID: 113429  
 Facility Type: GAS STATION  
 Site Number: 199103067  
 Owner Name: DAVID FILIP  
 Owner Type: COMMERCIAL/RESIDENTIAL  
 Owner Title: Not reported  
 Owner Address: 501 ELM ST  
 Owner Address2: Not reported  
 Owner City,St,Zip: MANCHESTER, NH 03103  
 Manager Name: DAVID FILIP  
 Manager Title: OWNER

Tank ID: 1  
 Status: INACTIVE  
 Capacity (gal): 10000  
 Temporary Closed Date: Not reported  
 Tank Filled Removed: Not reported  
 Compartment: NO  
 Tank Diameter In Inches: Not reported  
 Construction Material Comments: Not reported  
 Meets Dec 22 2015 Deadline: Not reported  
 Leak Line Detection: NONE  
 Leak Line Detection Installed Date: Not reported  
 Leak Line Detection Test Pass Fail: Not reported  
 Drop Tube Pass Fail: PASS  
 Drain Valve Replaced Date: Not reported  
 Dry Beak Installed Date: Not reported  
 Inv Monitor Review Date: Not reported  
 Dispenser Pan: Not reported  
 Overfill Length In Inches: Not reported  
 Release Detection (RD) Tank Type: NONE LISTED

Map ID  
Direction  
Distance  
Elevation

MAP FINDINGS

Site

Database(s)

EDR ID Number  
EPA ID Number

**ELM ST AUTOMOTIVE SERVICES (Continued)**

**U001557276**

RD Tank Type Installed Date: Not reported  
RD Tank Type Tested Date: Not reported  
RD Tank Type Test Pass Fail: Not reported  
RD Piping Type: NONE  
RD Piping Installed Date: Not reported  
RD Piping Tested Date: Not reported  
RD Piping Test Pass Fail: Not reported  
Corrosion Protection (CP) Tank: Not reported  
CP Tank Installed Date: Not reported  
CP Tank Tested Date: Not reported  
CP Tank Test Pass Fail: Not reported  
CP Piping: Not reported  
CP Piping Installed Date: Not reported  
CP Piping Tested Date: Not reported  
CP Piping Test Pass Fail: Not reported  
CP Fitting: Not reported  
CP Fitting Installed Date: Not reported  
CP Fitting Tested Date: Not reported  
CP Fitting Test Pass Fail: Not reported  
CP Log Date: Not reported  
Tank Tightness Test Pass Fail: Not reported  
Piping Tightness Test Date: Not reported  
Piping Tightness Test Pass Fail: Not reported  
Piping Material Comments: Not reported  
Install Date: 01/01/1987  
Last Test: Not reported  
Spill Installed: Not reported  
Overfill: Not reported  
Line Leak Detection: Not reported  
Permanent Closure: 11/24/2006  
Tank Material: Not reported  
Closure Date: 01/09/2007  
Tank Secondary: YES  
Product Stored: GASOLINE  
Overfill Type: Not reported  
Pipe Secondary: NO  
Pipe Material: Not reported  
Pipe System: SUCTION: OLD CODE

Tank ID: 1  
Status: INACTIVE  
Capacity (gal): 4000  
Temporary Closed Date: Not reported  
Tank Filled Removed: Not reported  
Compartment: Not reported  
Tank Diameter In Inches: Not reported  
Construction Material Comments: Not reported  
Meets Dec 22 2015 Deadline: Not reported  
Leak Line Detection: Not reported  
Leak Line Detection Installed Date: Not reported  
Leak Line Detection Test Pass Fail: Not reported  
Drop Tube Pass Fail: Not reported  
Drain Valve Replaced Date: Not reported  
Dry Beak Installed Date: Not reported  
Inv Monitor Review Date: Not reported  
Dispenser Pan: Not reported

Map ID  
Direction  
Distance  
Elevation

MAP FINDINGS

Site

Database(s)

EDR ID Number  
EPA ID Number

**ELM ST AUTOMOTIVE SERVICES (Continued)**

**U001557276**

Overfill Length In Inches: Not reported  
Release Detection (RD) Tank Type: NONE LISTED  
RD Tank Type Installed Date: Not reported  
RD Tank Type Tested Date: Not reported  
RD Tank Type Test Pass Fail: Not reported  
RD Piping Type: NONE  
RD Piping Installed Date: Not reported  
RD Piping Tested Date: Not reported  
RD Piping Test Pass Fail: Not reported  
Corrosion Protection (CP) Tank: Not reported  
CP Tank Installed Date: Not reported  
CP Tank Tested Date: Not reported  
CP Tank Test Pass Fail: Not reported  
CP Piping: Not reported  
CP Piping Installed Date: Not reported  
CP Piping Tested Date: Not reported  
CP Piping Test Pass Fail: Not reported  
CP Fitting: Not reported  
CP Fitting Installed Date: Not reported  
CP Fitting Tested Date: Not reported  
CP Fitting Test Pass Fail: Not reported  
CP Log Date: Not reported  
Tank Tightness Test Pass Fail: Not reported  
Piping Tightness Test Date: Not reported  
Piping Tightness Test Pass Fail: Not reported  
Piping Material Comments: Not reported  
Install Date: 01/01/1964  
Last Test: Not reported  
Spill Installed: Not reported  
Overfill: Not reported  
Line Leak Detection: Not reported  
Permanent Closure: 07/23/1986  
Tank Material: STEEL - BARE/GALV  
Closure Date: Not reported  
Tank Secondary: NO  
Product Stored: GASOLINE  
Overfill Type: Not reported  
Pipe Secondary: NO  
Pipe Material: STEEL - BARE/GALV  
Pipe System: Not reported

Tank ID: 2  
Status: INACTIVE  
Capacity (gal): 4000  
Temporary Closed Date: Not reported  
Tank Filled Removed: Not reported  
Compartment: Not reported  
Tank Diameter In Inches: Not reported  
Construction Material Comments: Not reported  
Meets Dec 22 2015 Deadline: Not reported  
Leak Line Detection: Not reported  
Leak Line Detection Installed Date: Not reported  
Leak Line Detection Test Pass Fail: Not reported  
Drop Tube Pass Fail: Not reported  
Drain Valve Replaced Date: Not reported  
Dry Beak Installed Date: Not reported

Map ID  
Direction  
Distance  
Elevation

MAP FINDINGS

Site

Database(s)

EDR ID Number  
EPA ID Number

**ELM ST AUTOMOTIVE SERVICES (Continued)**

**U001557276**

Inv Monitor Review Date: Not reported  
Dispenser Pan: Not reported  
Overfill Length In Inches: Not reported  
Release Detection (RD) Tank Type: NONE LISTED  
RD Tank Type Installed Date: Not reported  
RD Tank Type Tested Date: Not reported  
RD Tank Type Test Pass Fail: Not reported  
RD Piping Type: NONE  
RD Piping Installed Date: Not reported  
RD Piping Tested Date: Not reported  
RD Piping Test Pass Fail: Not reported  
Corrosion Protection (CP) Tank: Not reported  
CP Tank Installed Date: Not reported  
CP Tank Tested Date: Not reported  
CP Tank Test Pass Fail: Not reported  
CP Piping: Not reported  
CP Piping Installed Date: Not reported  
CP Piping Tested Date: Not reported  
CP Piping Test Pass Fail: Not reported  
CP Fitting: Not reported  
CP Fitting Installed Date: Not reported  
CP Fitting Tested Date: Not reported  
CP Fitting Test Pass Fail: Not reported  
CP Log Date: Not reported  
Tank Tightness Test Pass Fail: Not reported  
Piping Tightness Test Date: Not reported  
Piping Tightness Test Pass Fail: Not reported  
Piping Material Comments: Not reported  
Install Date: 01/01/1964  
Last Test: Not reported  
Spill Installed: Not reported  
Overfill: Not reported  
Line Leak Detection: Not reported  
Permanent Closure: 07/23/1986  
Tank Material: STEEL - BARE/GALV  
Closure Date: Not reported  
Tank Secondary: NO  
Product Stored: GASOLINE  
Overfill Type: Not reported  
Pipe Secondary: NO  
Pipe Material: STEEL - BARE/GALV  
Pipe System: Not reported

Tank ID: 2  
Status: INACTIVE  
Capacity (gal): 10000  
Temporary Closed Date: Not reported  
Tank Filled Removed: Not reported  
Compartment: Not reported  
Tank Diameter In Inches: Not reported  
Construction Material Comments: Not reported  
Meets Dec 22 2015 Deadline: Not reported  
Leak Line Detection: NONE  
Leak Line Detection Installed Date: Not reported  
Leak Line Detection Test Pass Fail: Not reported  
Drop Tube Pass Fail: PASS

Map ID  
Direction  
Distance  
Elevation

MAP FINDINGS

Site

Database(s)

EDR ID Number  
EPA ID Number

**ELM ST AUTOMOTIVE SERVICES (Continued)**

**U001557276**

Drain Valve Replaced Date: Not reported  
Dry Beak Installed Date: Not reported  
Inv Monitor Review Date: Not reported  
Dispenser Pan: Not reported  
Overfill Length In Inches: Not reported  
Release Detection (RD) Tank Type: NONE LISTED  
RD Tank Type Installed Date: Not reported  
RD Tank Type Tested Date: Not reported  
RD Tank Type Test Pass Fail: Not reported  
RD Piping Type: NONE  
RD Piping Installed Date: Not reported  
RD Piping Tested Date: Not reported  
RD Piping Test Pass Fail: Not reported  
Corrosion Protection (CP) Tank: Not reported  
CP Tank Installed Date: Not reported  
CP Tank Tested Date: Not reported  
CP Tank Test Pass Fail: Not reported  
CP Piping: Not reported  
CP Piping Installed Date: Not reported  
CP Piping Tested Date: Not reported  
CP Piping Test Pass Fail: Not reported  
CP Fitting: Not reported  
CP Fitting Installed Date: Not reported  
CP Fitting Tested Date: Not reported  
CP Fitting Test Pass Fail: Not reported  
CP Log Date: Not reported  
Tank Tightness Test Pass Fail: Not reported  
Piping Tightness Test Date: Not reported  
Piping Tightness Test Pass Fail: Not reported  
Piping Material Comments: Not reported  
Install Date: 01/01/1987  
Last Test: Not reported  
Spill Installed: Not reported  
Overfill: Not reported  
Line Leak Detection: Not reported  
Permanent Closure: 11/24/2006  
Tank Material: Not reported  
Closure Date: 01/09/2007  
Tank Secondary: YES  
Product Stored: GASOLINE  
Overfill Type: Not reported  
Pipe Secondary: NO  
Pipe Material: Not reported  
Pipe System: SUCTION: OLD CODE

Tank ID: 3  
Status: INACTIVE  
Capacity (gal): 4000  
Temporary Closed Date: Not reported  
Tank Filled Removed: Not reported  
Compartment: Not reported  
Tank Diameter In Inches: Not reported  
Construction Material Comments: Not reported  
Meets Dec 22 2015 Deadline: Not reported  
Leak Line Detection: Not reported  
Leak Line Detection Installed Date: Not reported



Map ID  
Direction  
Distance  
Elevation

MAP FINDINGS

Site

Database(s)

EDR ID Number  
EPA ID Number

**ELM ST AUTOMOTIVE SERVICES (Continued)**

**U001557276**

Leak Line Detection Test Pass Fail: Not reported  
Drop Tube Pass Fail: Not reported  
Drain Valve Replaced Date: Not reported  
Dry Beak Installed Date: Not reported  
Inv Monitor Review Date: Not reported  
Dispenser Pan: Not reported  
Overfill Length In Inches: Not reported  
Release Detection (RD) Tank Type: NONE LISTED  
RD Tank Type Installed Date: Not reported  
RD Tank Type Tested Date: Not reported  
RD Tank Type Test Pass Fail: Not reported  
RD Piping Type: NONE  
RD Piping Installed Date: Not reported  
RD Piping Tested Date: Not reported  
RD Piping Test Pass Fail: Not reported  
Corrosion Protection (CP) Tank: Not reported  
CP Tank Installed Date: Not reported  
CP Tank Tested Date: Not reported  
CP Tank Test Pass Fail: Not reported  
CP Piping: Not reported  
CP Piping Installed Date: Not reported  
CP Piping Tested Date: Not reported  
CP Piping Test Pass Fail: Not reported  
CP Fitting: Not reported  
CP Fitting Installed Date: Not reported  
CP Fitting Tested Date: Not reported  
CP Fitting Test Pass Fail: Not reported  
CP Log Date: Not reported  
Tank Tightness Test Pass Fail: Not reported  
Piping Tightness Test Date: Not reported  
Piping Tightness Test Pass Fail: Not reported  
Piping Material Comments: Not reported  
Install Date: 01/01/1964  
Last Test: Not reported  
Spill Installed: Not reported  
Overfill: Not reported  
Line Leak Detection: Not reported  
Permanent Closure: 07/23/1986  
Tank Material: STEEL - BARE/GALV  
Closure Date: Not reported  
Tank Secondary: NO  
Product Stored: GASOLINE  
Overfill Type: Not reported  
Pipe Secondary: NO  
Pipe Material: STEEL - BARE/GALV  
Pipe System: Not reported

Tank ID: 4  
Status: INACTIVE  
Capacity (gal): 4000  
Temporary Closed Date: Not reported  
Tank Filled Removed: Not reported  
Compartment: Not reported  
Tank Diameter In Inches: Not reported  
Construction Material Comments: Not reported  
Meets Dec 22 2015 Deadline: Not reported

Map ID  
Direction  
Distance  
Elevation

MAP FINDINGS

Site

Database(s)

EDR ID Number  
EPA ID Number

**ELM ST AUTOMOTIVE SERVICES (Continued)**

**U001557276**

Leak Line Detection: Not reported  
Leak Line Detection Installed Date: Not reported  
Leak Line Detection Test Pass Fail: Not reported  
Drop Tube Pass Fail: Not reported  
Drain Valve Replaced Date: Not reported  
Dry Beak Installed Date: Not reported  
Inv Monitor Review Date: Not reported  
Dispenser Pan: Not reported  
Overfill Length In Inches: Not reported  
Release Detection (RD) Tank Type: NONE LISTED  
RD Tank Type Installed Date: Not reported  
RD Tank Type Tested Date: Not reported  
RD Tank Type Test Pass Fail: Not reported  
RD Piping Type: NONE  
RD Piping Installed Date: Not reported  
RD Piping Tested Date: Not reported  
RD Piping Test Pass Fail: Not reported  
Corrosion Protection (CP) Tank: Not reported  
CP Tank Installed Date: Not reported  
CP Tank Tested Date: Not reported  
CP Tank Test Pass Fail: Not reported  
CP Piping: Not reported  
CP Piping Installed Date: Not reported  
CP Piping Tested Date: Not reported  
CP Piping Test Pass Fail: Not reported  
CP Fitting: Not reported  
CP Fitting Installed Date: Not reported  
CP Fitting Tested Date: Not reported  
CP Fitting Test Pass Fail: Not reported  
CP Log Date: Not reported  
Tank Tightness Test Pass Fail: Not reported  
Piping Tightness Test Date: Not reported  
Piping Tightness Test Pass Fail: Not reported  
Piping Material Comments: Not reported  
Install Date: 01/01/1973  
Last Test: Not reported  
Spill Installed: Not reported  
Overfill: Not reported  
Line Leak Detection: Not reported  
Permanent Closure: 07/23/1986  
Tank Material: STEEL - BARE/GALV  
Closure Date: Not reported  
Tank Secondary: NO  
Product Stored: GASOLINE  
Overfill Type: Not reported  
Pipe Secondary: NO  
Pipe Material: STEEL - BARE/GALV  
Pipe System: Not reported

Map ID  
Direction  
Distance  
Elevation

MAP FINDINGS

Site

Database(s)

EDR ID Number  
EPA ID Number

**AV251**      **FORMER JEMMA BUILDING**  
**NNW**        **186 GRANITE ST**  
**1/8-1/4**      **MANCHESTER, NH**  
**0.208 mi.**  
**1098 ft.**     **Site 1 of 6 in cluster AV**

**NH SHWS**    **U001556257**  
**NH UST**      **N/A**  
**NH ALLSITES**

**Relative:**  
**Lower**  
**Actual:**  
**144 ft.**

**SHWS:**  
Name:                      **FORMER JEMMA BUILDING**  
Address:                  **186 GRANITE ST**  
City,State,Zip:          **MANCHESTER, NH**  
Facility ID:                **199411017**  
Proj Type:                 **HAZWASTE**  
**Project Manager:**        **CLOSED**  
**Project Site Description:** **HAZARDOUS WASTE DISCHARGE PROJECT**  
**Expired Date:**            **Not reported**

**UST:**  
Name:                      **FORMER JEMMA BUILDING**  
Address:                  **186 GRANITE ST**  
City:                        **MANCHESTER**  
Facility ID:                **111523**  
Facility Type:              **COMMERCIAL**  
Site Number:               **199411017**  
Owner Name:               **MANCHESTER MILLYARD REALTY LLC**  
Owner Type:                **COMMERCIAL/RESIDENTIAL**  
Owner Title:                **OWNER**  
Owner Address:             **PO BOX 1232**  
Owner Address2:           **Not reported**  
Owner City,St,Zip:        **MANCHESTER, NH 03105**  
Manager Name:             **TED ARCIDI**  
Manager Title:             **PRESIDENT**

Tank ID:                    **1**  
Status:                     **INACTIVE**  
Capacity (gal):            **15000**  
Temporary Closed Date:   **Not reported**  
Tank Filled Removed:     **Not reported**  
Compartment:              **NO**  
Tank Diameter In Inches: **Not reported**  
Construction Material Comments: **Not reported**  
Meets Dec 22 2015 Deadline: **Not reported**  
Leak Line Detection:      **Not reported**  
Leak Line Detection Installed Date: **Not reported**  
Leak Line Detection Test Pass Fail: **Not reported**  
Drop Tube Pass Fail:      **Not reported**  
Drain Valve Replaced Date: **Not reported**  
Dry Beak Installed Date:   **Not reported**  
Inv Monitor Review Date: **Not reported**  
Dispenser Pan:             **Not reported**  
Overfill Length In Inches: **Not reported**  
Release Detection (RD) Tank Type: **NONE LISTED**  
RD Tank Type Installed Date: **Not reported**  
RD Tank Type Tested Date: **Not reported**  
RD Tank Type Test Pass Fail: **Not reported**  
RD Piping Type:            **NONE**  
RD Piping Installed Date: **Not reported**  
RD Piping Tested Date:    **Not reported**  
RD Piping Test Pass Fail: **Not reported**  
Corrosion Protection (CP) Tank: **Not reported**

Map ID  
Direction  
Distance  
Elevation

MAP FINDINGS

Site

Database(s)

EDR ID Number  
EPA ID Number

**FORMER JEMMA BUILDING (Continued)**

**U001556257**

CP Tank Installed Date: Not reported  
CP Tank Tested Date: Not reported  
CP Tank Test Pass Fail: Not reported  
CP Piping: Not reported  
CP Piping Installed Date: Not reported  
CP Piping Tested Date: Not reported  
CP Piping Test Pass Fail: Not reported  
CP Fitting: Not reported  
CP Fitting Installed Date: Not reported  
CP Fitting Tested Date: Not reported  
CP Fitting Test Pass Fail: Not reported  
CP Log Date: Not reported  
Tank Tightness Test Pass Fail: PASS  
Piping Tightness Test Date: 05/05/1986  
Piping Tightness Test Pass Fail: PASS  
Piping Material Comments: Not reported  
Install Date: 01/01/1978  
Last Test: 05/05/1986  
Spill Installed: Not reported  
Overfill: Not reported  
Line Leak Detection: Not reported  
Permanent Closure: 12/09/1999  
Tank Material: STEEL - BARE/GALV  
Closure Date: 01/10/2000  
Tank Secondary: NO  
Product Stored: #4 HEATING OIL  
Overfill Type: Not reported  
Pipe Secondary: NO  
Pipe Material: STEEL - BARE/GALV  
Pipe System: SUCTION: OLD CODE

Tank ID: 2  
Status: INACTIVE  
Capacity (gal): 10000  
Temporary Closed Date: Not reported  
Tank Filled Removed: Not reported  
Compartment: NO  
Tank Diameter In Inches: Not reported  
Construction Material Comments: Not reported  
Meets Dec 22 2015 Deadline: Not reported  
Leak Line Detection: Not reported  
Leak Line Detection Installed Date: Not reported  
Leak Line Detection Test Pass Fail: Not reported  
Drop Tube Pass Fail: Not reported  
Drain Valve Replaced Date: Not reported  
Dry Beak Installed Date: Not reported  
Inv Monitor Review Date: Not reported  
Dispenser Pan: Not reported  
Overfill Length In Inches: Not reported  
Release Detection (RD) Tank Type: NONE LISTED  
RD Tank Type Installed Date: Not reported  
RD Tank Type Tested Date: Not reported  
RD Tank Type Test Pass Fail: Not reported  
RD Piping Type: NONE  
RD Piping Installed Date: Not reported  
RD Piping Tested Date: Not reported

Map ID  
Direction  
Distance  
Elevation

MAP FINDINGS

Site

Database(s)

EDR ID Number  
EPA ID Number

**FORMER JEMMA BUILDING (Continued)**

**U001556257**

RD Piping Test Pass Fail: Not reported  
Corrosion Protection (CP) Tank: Not reported  
CP Tank Installed Date: Not reported  
CP Tank Tested Date: Not reported  
CP Tank Test Pass Fail: Not reported  
CP Piping: Not reported  
CP Piping Installed Date: Not reported  
CP Piping Tested Date: Not reported  
CP Piping Test Pass Fail: Not reported  
CP Fitting: Not reported  
CP Fitting Installed Date: Not reported  
CP Fitting Tested Date: Not reported  
CP Fitting Test Pass Fail: Not reported  
CP Log Date: Not reported  
Tank Tightness Test Pass Fail: Not reported  
Piping Tightness Test Date: Not reported  
Piping Tightness Test Pass Fail: Not reported  
Piping Material Comments: Not reported  
Install Date: 08/01/1970  
Last Test: Not reported  
Spill Installed: Not reported  
Overfill: Not reported  
Line Leak Detection: Not reported  
Permanent Closure: 12/09/1999  
Tank Material: STEEL - BARE/GALV  
Closure Date: 01/10/2000  
Tank Secondary: NO  
Product Stored: #2 HEATING OIL  
Overfill Type: Not reported  
Pipe Secondary: NO  
Pipe Material: UNKNOWN  
Pipe System: SUCTION: OLD CODE

Tank ID: 3  
Status: INACTIVE  
Capacity (gal): 10000  
Temporary Closed Date: Not reported  
Tank Filled Removed: Not reported  
Compartment: NO  
Tank Diameter In Inches: Not reported  
Construction Material Comments: Not reported  
Meets Dec 22 2015 Deadline: Not reported  
Leak Line Detection: Not reported  
Leak Line Detection Installed Date: Not reported  
Leak Line Detection Test Pass Fail: Not reported  
Drop Tube Pass Fail: Not reported  
Drain Valve Replaced Date: Not reported  
Dry Beak Installed Date: Not reported  
Inv Monitor Review Date: Not reported  
Dispenser Pan: Not reported  
Overfill Length In Inches: Not reported  
Release Detection (RD) Tank Type: NONE LISTED  
RD Tank Type Installed Date: Not reported  
RD Tank Type Tested Date: Not reported  
RD Tank Type Test Pass Fail: Not reported  
RD Piping Type: NONE

Map ID  
Direction  
Distance  
Elevation

MAP FINDINGS

Site

Database(s)

EDR ID Number  
EPA ID Number

**FORMER JEMMA BUILDING (Continued)**

**U001556257**

RD Piping Installed Date: Not reported  
RD Piping Tested Date: Not reported  
RD Piping Test Pass Fail: Not reported  
Corrosion Protection (CP) Tank: Not reported  
CP Tank Installed Date: Not reported  
CP Tank Tested Date: Not reported  
CP Tank Test Pass Fail: Not reported  
CP Piping: Not reported  
CP Piping Installed Date: Not reported  
CP Piping Tested Date: Not reported  
CP Piping Test Pass Fail: Not reported  
CP Fitting: Not reported  
CP Fitting Installed Date: Not reported  
CP Fitting Tested Date: Not reported  
CP Fitting Test Pass Fail: Not reported  
CP Log Date: Not reported  
Tank Tightness Test Pass Fail: Not reported  
Piping Tightness Test Date: Not reported  
Piping Tightness Test Pass Fail: Not reported  
Piping Material Comments: Not reported  
Install Date: 06/01/1973  
Last Test: Not reported  
Spill Installed: Not reported  
Overfill: Not reported  
Line Leak Detection: Not reported  
Permanent Closure: 11/11/1911  
Tank Material: STEEL - BARE/GALV  
Closure Date: 01/10/2000  
Tank Secondary: NO  
Product Stored: #2 HEATING OIL  
Overfill Type: Not reported  
Pipe Secondary: NO  
Pipe Material: UNKNOWN  
Pipe System: SUCTION: OLD CODE

**ALLSITES:**

Name: FORMER JEMMA BUILDING  
Address: 186 GRANITE ST  
City,State,Zip: MANCHESTER, NH  
Facility ID: 199411017  
Project Type: OPUF  
Project Description: ON-PREMISE USE FAC. CONTAINING FUEL OIL  
Project Manager: STRONDAK  
Expiration Date: 05/15/2022

**AT252**  
**East**  
**1/8-1/4**  
**0.214 mi.**  
**1129 ft.**

**E J TRUCKING**  
**325 SILVER ST**  
**MANCHESTER, NH 03103**  
**Site 2 of 3 in cluster AT**

**RCRA NonGen / NLR 1000134802**  
**NHD981897341**

**Relative:**  
**Higher**  
**Actual:**  
**230 ft.**

RCRA NonGen / NLR:  
Date Form Received by Agency: 1999-03-06 00:00:00.0  
Handler Name: E J TRUCKING  
Handler Address: 325 SILVER ST  
Handler City,State,Zip: MANCHESTER, NH 03103  
EPA ID: NHD981897341

Map ID  
Direction  
Distance  
Elevation

MAP FINDINGS

Site

Database(s)

EDR ID Number  
EPA ID Number

**E J TRUCKING (Continued)**

**1000134802**

Contact Name:	JOSEPH B NEWTON
Contact Address:	325 SILVER ST
Contact City,State,Zip:	MANCHESTER, NH 03103
Contact Telephone:	603-669-6114
Contact Fax:	Not reported
Contact Email:	Not reported
Contact Title:	Not reported
EPA Region:	01
Land Type:	Private
Federal Waste Generator Description:	Not a generator, verified
Non-Notifier:	Not reported
Biennial Report Cycle:	Not reported
Accessibility:	Not reported
Active Site Indicator:	Not reported
State District Owner:	Not reported
State District:	Not reported
Mailing Address:	325 SILVER ST
Mailing City,State,Zip:	MANCHESTER, NH 03103
Owner Name:	Not reported
Owner Type:	Not reported
Operator Name:	Not reported
Operator Type:	Not reported
Short-Term Generator Activity:	No
Importer Activity:	No
Mixed Waste Generator:	No
Transporter Activity:	No
Transfer Facility Activity:	No
Recycler Activity with Storage:	No
Small Quantity On-Site Burner Exemption:	No
Smelting Melting and Refining Furnace Exemption:	No
Underground Injection Control:	No
Off-Site Waste Receipt:	No
Universal Waste Indicator:	No
Universal Waste Destination Facility:	No
Federal Universal Waste:	No
Active Site Fed-Reg Treatment Storage and Disposal Facility:	Not reported
Active Site Converter Treatment storage and Disposal Facility:	Not reported
Active Site State-Reg Treatment Storage and Disposal Facility:	Not reported
Active Site State-Reg Handler:	---
Federal Facility Indicator:	Not reported
Hazardous Secondary Material Indicator:	NN
Sub-Part K Indicator:	Not reported
Commercial TSD Indicator:	No
Treatment Storage and Disposal Type:	Not reported
2018 GPRA Permit Baseline:	Not on the Baseline
2018 GPRA Renewals Baseline:	Not on the Baseline
Permit Renewals Workload Universe:	Not reported
Permit Workload Universe:	Not reported
Permit Progress Universe:	Not reported
Post-Closure Workload Universe:	Not reported
Closure Workload Universe:	Not reported
202 GPRA Corrective Action Baseline:	No
Corrective Action Workload Universe:	No
Subject to Corrective Action Universe:	No
Non-TSDFs Where RCRA CA has Been Imposed Universe:	No
TSDFs Potentially Subject to CA Under 3004 (u)/(v) Universe:	No
TSDFs Only Subject to CA under Discretionary Auth Universe:	No

Map ID  
Direction  
Distance  
Elevation

MAP FINDINGS

Site

Database(s)

EDR ID Number  
EPA ID Number

**E J TRUCKING (Continued)**

**1000134802**

Corrective Action Priority Ranking:	No NCAPS ranking
Environmental Control Indicator:	No
Institutional Control Indicator:	No
Human Exposure Controls Indicator:	N/A
Groundwater Controls Indicator:	N/A
Operating TSD Universe:	Not reported
Full Enforcement Universe:	Not reported
Significant Non-Complier Universe:	No
Unaddressed Significant Non-Complier Universe:	No
Addressed Significant Non-Complier Universe:	No
Significant Non-Complier With a Compliance Schedule Universe:	No
Financial Assurance Required:	Not reported
Handler Date of Last Change:	2005-10-20 00:00:00.0
Recognized Trader-Importer:	No
Recognized Trader-Exporter:	No
Importer of Spent Lead Acid Batteries:	No
Exporter of Spent Lead Acid Batteries:	No
Recycler Activity Without Storage:	Not reported
Manifest Broker:	Not reported
Sub-Part P Indicator:	No

**Hazardous Waste Summary:**

Waste Code: D001  
Waste Description: IGNITABLE WASTE

Waste Code: F002  
Waste Description: THE FOLLOWING SPENT HALOGENATED SOLVENTS: TETRACHLOROETHYLENE, METHYLENE CHLORIDE, TRICHLOROETHYLENE, 1,1,1-TRICHLOROETHANE, CHLOROBENZENE, 1,1,2-TRICHLORO-1,2,2-TRIFLUOROETHANE, ORTHO-DICHLOROETHYLENE, TRICHLOROETHYLENE, AND 1,1,1,2-TRICHLOROETHANE; ALL SPENT SOLVENT MIXTURES/BLENDS CONTAINING, BEFORE USE, A TOTAL OF TEN PERCENT OR MORE (BY VOLUME) OF ONE OR MORE OF THE ABOVE HALOGENATED SOLVENTS OR THOSE SOLVENTS LISTED IN F001, F004, AND F005; AND STILL BOTTOMS FROM THE RECOVERY OF THESE SPENT SOLVENTS AND SPENT SOLVENT MIXTURES.

Waste Code: F004  
Waste Description: THE FOLLOWING SPENT NONHALOGENATED SOLVENTS: CRESOLS, CRESYLIC ACID, AND NITROBENZENE; AND THE STILL BOTTOMS FROM THE RECOVERY OF THESE SOLVENTS; ALL SPENT SOLVENT MIXTURES/BLENDS CONTAINING, BEFORE USE, A TOTAL OF TEN PERCENT OR MORE (BY VOLUME) OF ONE OR MORE OF THE ABOVE NONHALOGENATED SOLVENTS OR THOSE SOLVENTS LISTED IN F001, F002, AND F005; AND STILL BOTTOMS FROM THE RECOVERY OF THESE SPENT SOLVENTS AND SPENT SOLVENT MIXTURES.

**Handler - Owner Operator:**

Owner/Operator Indicator:	Owner
Owner/Operator Name:	ERNIE THIBEAULT
Legal Status:	Private
Date Became Current:	Not reported
Date Ended Current:	Not reported
Owner/Operator Address:	OWNERSTREET
Owner/Operator City,State,Zip:	OWNERCITY, NH 99999
Owner/Operator Telephone:	603-555-1212
Owner/Operator Telephone Ext:	Not reported



Map ID  
 Direction  
 Distance  
 Elevation

MAP FINDINGS

Site

Database(s)

EDR ID Number  
 EPA ID Number

**E J TRUCKING (Continued)**

**1000134802**

Owner/Operator Fax: Not reported  
 Owner/Operator Email: Not reported

Historic Generators:

Receive Date: 1999-03-06 00:00:00.0  
 Handler Name: E J TRUCKING  
 Federal Waste Generator Description: Not a generator, verified  
 State District Owner: Not reported  
 Large Quantity Handler of Universal Waste: No  
 Recognized Trader Importer: No  
 Recognized Trader Exporter: No  
 Spent Lead Acid Battery Importer: No  
 Spent Lead Acid Battery Exporter: No  
 Current Record: Yes  
 Non Storage Recycler Activity: Not reported  
 Electronic Manifest Broker: Not reported

Receive Date: 1986-10-15 00:00:00.0  
 Handler Name: E J TRUCKING  
 Federal Waste Generator Description: Small Quantity Generator  
 State District Owner: Not reported  
 Large Quantity Handler of Universal Waste: No  
 Recognized Trader Importer: No  
 Recognized Trader Exporter: No  
 Spent Lead Acid Battery Importer: No  
 Spent Lead Acid Battery Exporter: No  
 Current Record: No  
 Non Storage Recycler Activity: Not reported  
 Electronic Manifest Broker: Not reported

List of NAICS Codes and Descriptions:

NAICS Codes: No NAICS Codes Found

Facility Has Received Notices of Violations:

Violations: No Violations Found

Evaluation Action Summary:

Evaluations: No Evaluations Found

**AT253**  
**East**  
**1/8-1/4**  
**0.214 mi.**  
**1129 ft.**

**DAVES COLLISION REPAIR**  
**325B SILVER ST**  
**MANCHESTER, NH 03103**

**RCRA-VSQQ 1004748643**  
**NHD500004007**

**Site 3 of 3 in cluster AT**

**Relative:**  
**Higher**  
**Actual:**  
**230 ft.**

RCRA-VSQQ:  
 Date Form Received by Agency: 1999-03-06 00:00:00.0  
 Handler Name: DAVES COLLISION REPAIR  
 Handler Address: 325B SILVER ST  
 Handler City,State,Zip: MANCHESTER, NH 03103  
 EPA ID: NHD500004007  
 Contact Name: DAVID DOYLE  
 Contact Address: 325B SILVER ST  
 Contact City,State,Zip: MANCHESTER, NH 03103  
 Contact Telephone: 603-644-2555

Map ID  
 Direction  
 Distance  
 Elevation

MAP FINDINGS

Site

Database(s)

EDR ID Number  
 EPA ID Number

**DAVES COLLISION REPAIR (Continued)**

**1004748643**

Contact Fax:	Not reported
Contact Email:	Not reported
Contact Title:	Not reported
EPA Region:	01
Land Type:	Private
Federal Waste Generator Description:	Conditionally Exempt Small Quantity Generator
Non-Notifier:	Not reported
Biennial Report Cycle:	Not reported
Accessibility:	Not reported
Active Site Indicator:	Handler Activities
State District Owner:	Not reported
State District:	Not reported
Mailing Address:	325B SILVER ST
Mailing City,State,Zip:	MANCHESTER, NH 03103
Owner Name:	Not reported
Owner Type:	Not reported
Operator Name:	Not reported
Operator Type:	Not reported
Short-Term Generator Activity:	No
Importer Activity:	No
Mixed Waste Generator:	No
Transporter Activity:	No
Transfer Facility Activity:	No
Recycler Activity with Storage:	No
Small Quantity On-Site Burner Exemption:	No
Smelting Melting and Refining Furnace Exemption:	No
Underground Injection Control:	No
Off-Site Waste Receipt:	No
Universal Waste Indicator:	No
Universal Waste Destination Facility:	No
Federal Universal Waste:	No
Active Site Fed-Reg Treatment Storage and Disposal Facility:	Not reported
Active Site Converter Treatment storage and Disposal Facility:	Not reported
Active Site State-Reg Treatment Storage and Disposal Facility:	Not reported
Active Site State-Reg Handler:	---
Federal Facility Indicator:	Not reported
Hazardous Secondary Material Indicator:	NN
Sub-Part K Indicator:	Not reported
Commercial TSD Indicator:	No
Treatment Storage and Disposal Type:	Not reported
2018 GPRA Permit Baseline:	Not on the Baseline
2018 GPRA Renewals Baseline:	Not on the Baseline
Permit Renewals Workload Universe:	Not reported
Permit Workload Universe:	Not reported
Permit Progress Universe:	Not reported
Post-Closure Workload Universe:	Not reported
Closure Workload Universe:	Not reported
202 GPRA Corrective Action Baseline:	No
Corrective Action Workload Universe:	No
Subject to Corrective Action Universe:	No
Non-TSDFs Where RCRA CA has Been Imposed Universe:	No
TSDFs Potentially Subject to CA Under 3004 (u)/(v) Universe:	No
TSDFs Only Subject to CA under Discretionary Auth Universe:	No
Corrective Action Priority Ranking:	No NCAPS ranking
Environmental Control Indicator:	No
Institutional Control Indicator:	No
Human Exposure Controls Indicator:	N/A

Map ID  
Direction  
Distance  
Elevation

MAP FINDINGS

Site

Database(s)

EDR ID Number  
EPA ID Number

**DAVES COLLISION REPAIR (Continued)**

**1004748643**

Groundwater Controls Indicator:	N/A
Operating TSDF Universe:	Not reported
Full Enforcement Universe:	Not reported
Significant Non-Complier Universe:	No
Unaddressed Significant Non-Complier Universe:	No
Addressed Significant Non-Complier Universe:	No
Significant Non-Complier With a Compliance Schedule Universe:	No
Financial Assurance Required:	Not reported
Handler Date of Last Change:	2005-10-20 00:00:00.0
Recognized Trader-Importer:	No
Recognized Trader-Exporter:	No
Importer of Spent Lead Acid Batteries:	No
Exporter of Spent Lead Acid Batteries:	No
Recycler Activity Without Storage:	Not reported
Manifest Broker:	Not reported
Sub-Part P Indicator:	No

**Hazardous Waste Summary:**

Waste Code: F001  
Waste Description: THE FOLLOWING SPENT HALOGENATED SOLVENTS USED IN DEGREASING: TETRACHLOROETHYLENE, TRICHLORETHYLENE, METHYLENE CHLORIDE, 1,1,1-TRICHLOROETHANE, CARBON TETRACHLORIDE AND CHLORINATED FLUOROCARBONS; ALL SPENT SOLVENT MIXTURES/BLENDS USED IN DEGREASING CONTAINING, BEFORE USE, A TOTAL OF TEN PERCENT OR MORE (BY VOLUME) OF ONE OR MORE OF THE ABOVE HALOGENATED SOLVENTS OR THOSE SOLVENTS LISTED IN F002, F004, AND F005; AND STILL BOTTOMS FROM THE RECOVERY OF THESE SPENT SOLVENTS AND SPENT SOLVENT MIXTURES.

Waste Code: F003  
Waste Description: THE FOLLOWING SPENT NONHALOGENATED SOLVENTS: XYLENE, ACETONE, ETHYL ACETATE, ETHYL BENZENE, ETHYL ETHER, METHYL ISOBUTYL KETONE, N-BUTYL ALCOHOL, CYCLOHEXANONE, AND METHANOL; ALL SPENT SOLVENT MIXTURES/BLENDS CONTAINING, BEFORE USE, ONLY THE ABOVE SPENT NONHALOGENATED SOLVENTS; AND ALL SPENT SOLVENT MIXTURES/BLENDS CONTAINING, BEFORE USE, ONE OR MORE OF THE ABOVE NONHALOGENATED SOLVENTS, AND A TOTAL OF TEN PERCENT OR MORE (BY VOLUME) OF ONE OR MORE OF THOSE SOLVENTS LISTED IN F001, F002, F004, AND F005; AND STILL BOTTOMS FROM THE RECOVERY OF THESE SPENT SOLVENTS AND SPENT SOLVENT MIXTURES.

Waste Code: F005  
Waste Description: THE FOLLOWING SPENT NONHALOGENATED SOLVENTS: TOLUENE, METHYL ETHYL KETONE, CARBON DISULFIDE, ISOBUTANOL, PYRIDINE, BENZENE, 2-ETHOXYETHANOL, AND 2-NITROPROPANE; ALL SPENT SOLVENT MIXTURES/BLENDS CONTAINING, BEFORE USE, A TOTAL OF TEN PERCENT OR MORE (BY VOLUME) OF ONE OR MORE OF THE ABOVE NONHALOGENATED SOLVENTS OR THOSE SOLVENTS LISTED IN F001, F002, OR F004; AND STILL BOTTOMS FROM THE RECOVERY OF THESE SPENT SOLVENTS AND SPENT SOLVENT MIXTURES.

**Handler - Owner Operator:**

Owner/Operator Indicator:	Owner
Owner/Operator Name:	NEIL JAMES
Legal Status:	Private
Date Became Current:	Not reported
Date Ended Current:	Not reported

Map ID  
Direction  
Distance  
Elevation

MAP FINDINGS

Site

Database(s)

EDR ID Number  
EPA ID Number

**DAVES COLLISION REPAIR (Continued)**

**1004748643**

Owner/Operator Address: 322 SOMERVILLE ST  
Owner/Operator City,State,Zip: MANCHESTER, NH 03103  
Owner/Operator Telephone: 603-669-6965  
Owner/Operator Telephone Ext: Not reported  
Owner/Operator Fax: Not reported  
Owner/Operator Email: Not reported

Owner/Operator Indicator: Owner  
Owner/Operator Name: DAVID DOYLE  
Legal Status: Private  
Date Became Current: Not reported  
Date Ended Current: Not reported  
Owner/Operator Address: 12 ROTTERDAM DR  
Owner/Operator City,State,Zip: LITCHFIELD, NH 03052  
Owner/Operator Telephone: 603-669-6965  
Owner/Operator Telephone Ext: Not reported  
Owner/Operator Fax: Not reported  
Owner/Operator Email: Not reported

Historic Generators:

Receive Date: 1999-03-06 00:00:00.0  
Handler Name: DAVES COLLISION REPAIR  
Federal Waste Generator Description: Conditionally Exempt Small Quantity Generator  
State District Owner: Not reported  
Large Quantity Handler of Universal Waste: No  
Recognized Trader Importer: No  
Recognized Trader Exporter: No  
Spent Lead Acid Battery Importer: No  
Spent Lead Acid Battery Exporter: No  
Current Record: Yes  
Non Storage Recycler Activity: Not reported  
Electronic Manifest Broker: Not reported

Receive Date: 1996-08-14 00:00:00.0  
Handler Name: DAVES COLLISION REPAIR  
Federal Waste Generator Description: Conditionally Exempt Small Quantity Generator  
State District Owner: Not reported  
Large Quantity Handler of Universal Waste: No  
Recognized Trader Importer: No  
Recognized Trader Exporter: No  
Spent Lead Acid Battery Importer: No  
Spent Lead Acid Battery Exporter: No  
Current Record: No  
Non Storage Recycler Activity: Not reported  
Electronic Manifest Broker: Not reported

List of NAICS Codes and Descriptions:

NAICS Code: 811121  
NAICS Description: AUTOMOTIVE BODY, PAINT, AND INTERIOR REPAIR AND MAINTENANCE

Facility Has Received Notices of Violations:

Violations: No Violations Found

Evaluation Action Summary:

Evaluations: No Evaluations Found

Map ID  
 Direction  
 Distance  
 Elevation

MAP FINDINGS

EDR ID Number  
 EPA ID Number

Map ID	Site	Database(s)	EDR ID Number
<b>AQ254</b> North 1/8-1/4 0.216 mi. 1142 ft.	<b>NORTH SHORE TECHNOLOGY</b> <b>21 W AUBURN ST</b> <b>MANCHESTER, NH 03101</b>  <b>Site 2 of 8 in cluster AQ</b>	<b>RCRA NonGen / NLR</b>	<b>1009399740</b> <b>NHD510191760</b>

**Relative:**  
**Higher**  
  
**Actual:**  
**188 ft.**

<b>Relative:</b> <b>Higher</b>  <b>Actual:</b> <b>188 ft.</b>	RCRA NonGen / NLR: Date Form Received by Agency: 2016-10-31 00:00:00.0 Handler Name: NORTH SHORE TECHNOLOGY Handler Address: 21 W AUBURN ST Handler City,State,Zip: MANCHESTER, NH 03101 EPA ID: NHD510191760 Contact Name: DEB DESLONGCHAMPS Contact Address: Not reported Contact City,State,Zip: Not reported Contact Telephone: 603-483-2844 Contact Fax: Not reported Contact Email: Not reported Contact Title: Not reported EPA Region: 01 Land Type: Private Federal Waste Generator Description: Not a generator, verified Non-Notifier: Not reported Biennial Report Cycle: Not reported Accessibility: Not reported Active Site Indicator: Not reported State District Owner: Not reported State District: Not reported Mailing Address: 21 W AUBURN ST Mailing City,State,Zip: MANCHESTER, NH 03101 Owner Name: DEB DESLONGCHAMPS Owner Type: Private Operator Name: DEB DESLONGCHAMPS Operator Type: Private Short-Term Generator Activity: No Importer Activity: No Mixed Waste Generator: No Transporter Activity: No Transfer Facility Activity: No Recycler Activity with Storage: No Small Quantity On-Site Burner Exemption: No Smelting Melting and Refining Furnace Exemption: No Underground Injection Control: No Off-Site Waste Receipt: No Universal Waste Indicator: No Universal Waste Destination Facility: No Federal Universal Waste: No Active Site Fed-Reg Treatment Storage and Disposal Facility: Not reported Active Site Converter Treatment storage and Disposal Facility: Not reported Active Site State-Reg Treatment Storage and Disposal Facility: Not reported Active Site State-Reg Handler: --- Federal Facility Indicator: Not reported Hazardous Secondary Material Indicator: NN Sub-Part K Indicator: Not reported Commercial TSD Indicator: No Treatment Storage and Disposal Type: Not reported 2018 GPRA Permit Baseline: Not on the Baseline 2018 GPRA Renewals Baseline: Not on the Baseline Permit Renewals Workload Universe: Not reported
---	---

Map ID  
 Direction  
 Distance  
 Elevation

MAP FINDINGS

Site

Database(s)

EDR ID Number  
 EPA ID Number

**NORTH SHORE TECHNOLOGY (Continued)**

**1009399740**

Permit Workload Universe:	Not reported
Permit Progress Universe:	Not reported
Post-Closure Workload Universe:	Not reported
Closure Workload Universe:	Not reported
202 GPRA Corrective Action Baseline:	No
Corrective Action Workload Universe:	No
Subject to Corrective Action Universe:	No
Non-TSDFs Where RCRA CA has Been Imposed Universe:	No
TSDFs Potentially Subject to CA Under 3004 (u)/(v) Universe:	No
TSDFs Only Subject to CA under Discretionary Auth Universe:	No
Corrective Action Priority Ranking:	No NCAPS ranking
Environmental Control Indicator:	No
Institutional Control Indicator:	No
Human Exposure Controls Indicator:	N/A
Groundwater Controls Indicator:	N/A
Operating TSDF Universe:	Not reported
Full Enforcement Universe:	Not reported
Significant Non-Complier Universe:	No
Unaddressed Significant Non-Complier Universe:	No
Addressed Significant Non-Complier Universe:	No
Significant Non-Complier With a Compliance Schedule Universe:	No
Financial Assurance Required:	Not reported
Handler Date of Last Change:	2016-11-10 14:43:31.0
Recognized Trader-Importer:	No
Recognized Trader-Exporter:	No
Importer of Spent Lead Acid Batteries:	No
Exporter of Spent Lead Acid Batteries:	No
Recycler Activity Without Storage:	Not reported
Manifest Broker:	Not reported
Sub-Part P Indicator:	No

Handler - Owner Operator:

Owner/Operator Indicator:	Owner
Owner/Operator Name:	DEB DESLONGCHAMPS
Legal Status:	Private
Date Became Current:	2006-04-10 00:00:00.
Date Ended Current:	Not reported
Owner/Operator Address:	21 W AUBURN ST
Owner/Operator City,State,Zip:	MANCHESTER, NH 03101
Owner/Operator Telephone:	603-483-2844
Owner/Operator Telephone Ext:	Not reported
Owner/Operator Fax:	Not reported
Owner/Operator Email:	Not reported

Owner/Operator Indicator:	Operator
Owner/Operator Name:	DEBDESLONGCHAMPS
Legal Status:	Private
Date Became Current:	2006-04-10 00:00:00.
Date Ended Current:	Not reported
Owner/Operator Address:	21 W AUBURN ST
Owner/Operator City,State,Zip:	MANCHESTER, NH 03101
Owner/Operator Telephone:	603-483-2844
Owner/Operator Telephone Ext:	Not reported
Owner/Operator Fax:	Not reported
Owner/Operator Email:	Not reported

Map ID  
Direction  
Distance  
Elevation

MAP FINDINGS

Site

Database(s)

EDR ID Number  
EPA ID Number

**NORTH SHORE TECHNOLOGY (Continued)**

**1009399740**

Owner/Operator Indicator: Operator  
Owner/Operator Name: DEB DESLONGCHAMPS  
Legal Status: Private  
Date Became Current: 2006-04-10 00:00:00.  
Date Ended Current: Not reported  
Owner/Operator Address: 21 W AUBURN ST  
Owner/Operator City,State,Zip: MANCHESTER, NH 03101  
Owner/Operator Telephone: 603-483-2844  
Owner/Operator Telephone Ext: Not reported  
Owner/Operator Fax: Not reported  
Owner/Operator Email: Not reported

Owner/Operator Indicator: Owner  
Owner/Operator Name: DEBDESLONGCHAMPS  
Legal Status: Private  
Date Became Current: 2006-04-10 00:00:00.  
Date Ended Current: Not reported  
Owner/Operator Address: 21 W AUBURN ST  
Owner/Operator City,State,Zip: MANCHESTER, NH 03101  
Owner/Operator Telephone: 603-483-2844  
Owner/Operator Telephone Ext: Not reported  
Owner/Operator Fax: Not reported  
Owner/Operator Email: Not reported

Owner/Operator Indicator: Operator  
Owner/Operator Name: DEB DESLONGCHAMPS  
Legal Status: Private  
Date Became Current: 2006-04-10 00:00:00.  
Date Ended Current: Not reported  
Owner/Operator Address: 21 W AUBURN ST  
Owner/Operator City,State,Zip: MANCHESTER, NH 03101  
Owner/Operator Telephone: 603-483-2844  
Owner/Operator Telephone Ext: Not reported  
Owner/Operator Fax: Not reported  
Owner/Operator Email: Not reported

Owner/Operator Indicator: Owner  
Owner/Operator Name: DEB DESLONGCHAMPS  
Legal Status: Private  
Date Became Current: 2006-04-10 00:00:00.  
Date Ended Current: Not reported  
Owner/Operator Address: 21 W AUBURN ST  
Owner/Operator City,State,Zip: MANCHESTER, NH 03101  
Owner/Operator Telephone: 603-483-2844  
Owner/Operator Telephone Ext: Not reported  
Owner/Operator Fax: Not reported  
Owner/Operator Email: Not reported

Owner/Operator Indicator: Owner  
Owner/Operator Name: DEB DESLONGCHAMPS  
Legal Status: Private  
Date Became Current: 2006-04-10 00:00:00.  
Date Ended Current: Not reported  
Owner/Operator Address: 21 W AUBURN ST  
Owner/Operator City,State,Zip: MANCHESTER, NH 03101  
Owner/Operator Telephone: 603-483-2844  
Owner/Operator Telephone Ext: Not reported

Map ID  
Direction  
Distance  
Elevation

MAP FINDINGS

Site

Database(s)

EDR ID Number  
EPA ID Number

**NORTH SHORE TECHNOLOGY (Continued)**

**1009399740**

Owner/Operator Fax: Not reported  
Owner/Operator Email: Not reported  
  
Owner/Operator Indicator: Owner  
Owner/Operator Name: DEBDESLONGCHAMPS  
Legal Status: Private  
Date Became Current: 2006-04-10 00:00:00.  
Date Ended Current: Not reported  
Owner/Operator Address: 21 W AUBURN ST  
Owner/Operator City,State,Zip: MANCHESTER, NH 03101  
Owner/Operator Telephone: 603-483-2844  
Owner/Operator Telephone Ext: Not reported  
Owner/Operator Fax: Not reported  
Owner/Operator Email: Not reported

Owner/Operator Indicator: Operator  
Owner/Operator Name: DEB DESLONGCHAMPS  
Legal Status: Private  
Date Became Current: 2006-04-10 00:00:00.  
Date Ended Current: Not reported  
Owner/Operator Address: 21 W AUBURN ST  
Owner/Operator City,State,Zip: MANCHESTER, NH 03101  
Owner/Operator Telephone: 603-483-2844  
Owner/Operator Telephone Ext: Not reported  
Owner/Operator Fax: Not reported  
Owner/Operator Email: Not reported

Owner/Operator Indicator: Operator  
Owner/Operator Name: DEBDESLONGCHAMPS  
Legal Status: Private  
Date Became Current: 2006-04-10 00:00:00.  
Date Ended Current: Not reported  
Owner/Operator Address: 21 W AUBURN ST  
Owner/Operator City,State,Zip: MANCHESTER, NH 03101  
Owner/Operator Telephone: 603-483-2844  
Owner/Operator Telephone Ext: Not reported  
Owner/Operator Fax: Not reported  
Owner/Operator Email: Not reported

**Historic Generators:**

Receive Date: 2006-04-24 00:00:00.0  
Handler Name: NORTH SHORE TECHNOLOGY  
Federal Waste Generator Description: Not a generator, verified  
State District Owner: Not reported  
Large Quantity Handler of Universal Waste: No  
Recognized Trader Importer: No  
Recognized Trader Exporter: No  
Spent Lead Acid Battery Importer: No  
Spent Lead Acid Battery Exporter: No  
Current Record: No  
Non Storage Recycler Activity: Not reported  
Electronic Manifest Broker: Not reported

Receive Date: 2016-10-31 00:00:00.0  
Handler Name: NORTH SHORE TECHNOLOGY  
Federal Waste Generator Description: Not a generator, verified  
State District Owner: Not reported



Map ID  
Direction  
Distance  
Elevation

MAP FINDINGS

Site

Database(s)

EDR ID Number  
EPA ID Number

**NORTH SHORE TECHNOLOGY (Continued)**

**1009399740**

Large Quantity Handler of Universal Waste: No  
Recognized Trader Importer: No  
Recognized Trader Exporter: No  
Spent Lead Acid Battery Importer: No  
Spent Lead Acid Battery Exporter: No  
Current Record: Yes  
Non Storage Recycler Activity: Not reported  
Electronic Manifest Broker: Not reported

Receive Date: 2006-04-24 00:00:00.0  
Handler Name: NORTH SHORE TECHNOLOGY  
Federal Waste Generator Description: Not a generator, verified  
State District Owner: Not reported  
Large Quantity Handler of Universal Waste: No  
Recognized Trader Importer: No  
Recognized Trader Exporter: No  
Spent Lead Acid Battery Importer: No  
Spent Lead Acid Battery Exporter: No  
Current Record: No  
Non Storage Recycler Activity: Not reported  
Electronic Manifest Broker: Not reported

Receive Date: 2006-04-24 00:00:00.0  
Handler Name: NORTH SHORE TECHNOLOGY  
Federal Waste Generator Description: Not a generator, verified  
State District Owner: Not reported  
Large Quantity Handler of Universal Waste: No  
Recognized Trader Importer: No  
Recognized Trader Exporter: No  
Spent Lead Acid Battery Importer: No  
Spent Lead Acid Battery Exporter: No  
Current Record: No  
Non Storage Recycler Activity: Not reported  
Electronic Manifest Broker: Not reported

Receive Date: 2006-04-24 00:00:00.0  
Handler Name: NORTH SHORE TECHNOLOGY  
Federal Waste Generator Description: Not a generator, verified  
State District Owner: Not reported  
Large Quantity Handler of Universal Waste: No  
Recognized Trader Importer: No  
Recognized Trader Exporter: No  
Spent Lead Acid Battery Importer: No  
Spent Lead Acid Battery Exporter: No  
Current Record: No  
Non Storage Recycler Activity: Not reported  
Electronic Manifest Broker: Not reported

List of NAICS Codes and Descriptions:  
NAICS Codes: No NAICS Codes Found

Facility Has Received Notices of Violations:  
Violations: No Violations Found

Evaluation Action Summary:  
Evaluations: No Evaluations Found

Map ID  
 Direction  
 Distance  
 Elevation

MAP FINDINGS

Site

Database(s)

EDR ID Number  
 EPA ID Number

<p><b>AQ255</b>  <b>North</b>  <b>1/8-1/4</b>  <b>0.216 mi.</b>  <b>1142 ft.</b></p>	<p><b>GAMACHE ENTERPRIZES</b>  <b>21 W AUBURN ST</b>  <b>MANCHESTER, NH 03101</b></p>	<p><b>RCRA NonGen / NLR</b></p>	<p><b>1008889444</b>  <b>NHD510157472</b></p>
<p><b>Relative:</b>      <b>Site 3 of 8 in cluster AQ</b></p>			
<p><b>Higher</b></p>	<p>RCRA NonGen / NLR:</p>		
<p><b>Actual:</b></p>	<p>Date Form Received by Agency:      2000-01-05 00:00:00.0</p>		
<p><b>188 ft.</b></p>	<p>Handler Name:      <b>GAMACHE ENTERPRIZES</b></p>		
	<p>Handler Address:      21 W AUBURN ST</p>		
	<p>Handler City,State,Zip:      MANCHESTER, NH 03101</p>		
	<p>EPA ID:      NHD510157472</p>		
	<p>Contact Name:      ERIC STRAZZE</p>		
	<p>Contact Address:      16 LOWELL ST</p>		
	<p>Contact City,State,Zip:      MANCHESTER, NH 03101</p>		
	<p>Contact Telephone:      603-644-7160</p>		
	<p>Contact Fax:      Not reported</p>		
	<p>Contact Email:      Not reported</p>		
	<p>Contact Title:      Not reported</p>		
	<p>EPA Region:      01</p>		
	<p>Land Type:      Private</p>		
	<p>Federal Waste Generator Description:      Not a generator, verified</p>		
	<p>Non-Notifier:      Not reported</p>		
	<p>Biennial Report Cycle:      Not reported</p>		
	<p>Accessibility:      Not reported</p>		
	<p>Active Site Indicator:      Not reported</p>		
	<p>State District Owner:      Not reported</p>		
	<p>State District:      Not reported</p>		
	<p>Mailing Address:      16 LOWELL ST</p>		
	<p>Mailing City,State,Zip:      MANCHESTER, NH 03101</p>		
	<p>Owner Name:      Not reported</p>		
	<p>Owner Type:      Not reported</p>		
	<p>Operator Name:      Not reported</p>		
	<p>Operator Type:      Not reported</p>		
	<p>Short-Term Generator Activity:      No</p>		
	<p>Importer Activity:      No</p>		
	<p>Mixed Waste Generator:      No</p>		
	<p>Transporter Activity:      No</p>		
	<p>Transfer Facility Activity:      No</p>		
	<p>Recycler Activity with Storage:      No</p>		
	<p>Small Quantity On-Site Burner Exemption:      No</p>		
	<p>Smelting Melting and Refining Furnace Exemption:      No</p>		
	<p>Underground Injection Control:      No</p>		
	<p>Off-Site Waste Receipt:      No</p>		
	<p>Universal Waste Indicator:      No</p>		
	<p>Universal Waste Destination Facility:      No</p>		
	<p>Federal Universal Waste:      No</p>		
	<p>Active Site Fed-Reg Treatment Storage and Disposal Facility:      Not reported</p>		
	<p>Active Site Converter Treatment storage and Disposal Facility:      Not reported</p>		
	<p>Active Site State-Reg Treatment Storage and Disposal Facility:      Not reported</p>		
	<p>Active Site State-Reg Handler:      ---</p>		
	<p>Federal Facility Indicator:      Not reported</p>		
	<p>Hazardous Secondary Material Indicator:      NN</p>		
	<p>Sub-Part K Indicator:      Not reported</p>		
	<p>Commercial TSD Indicator:      No</p>		
	<p>Treatment Storage and Disposal Type:      Not reported</p>		
	<p>2018 GPRA Permit Baseline:      Not on the Baseline</p>		
	<p>2018 GPRA Renewals Baseline:      Not on the Baseline</p>		
	<p>Permit Renewals Workload Universe:      Not reported</p>		

Map ID  
 Direction  
 Distance  
 Elevation

MAP FINDINGS

Site

Database(s)

EDR ID Number  
 EPA ID Number

**GAMACHE ENTERPRIZES (Continued)**

**1008889444**

Permit Workload Universe:	Not reported
Permit Progress Universe:	Not reported
Post-Closure Workload Universe:	Not reported
Closure Workload Universe:	Not reported
202 GPRA Corrective Action Baseline:	No
Corrective Action Workload Universe:	No
Subject to Corrective Action Universe:	No
Non-TSDFs Where RCRA CA has Been Imposed Universe:	No
TSDFs Potentially Subject to CA Under 3004 (u)/(v) Universe:	No
TSDFs Only Subject to CA under Discretionary Auth Universe:	No
Corrective Action Priority Ranking:	No NCAPS ranking
Environmental Control Indicator:	No
Institutional Control Indicator:	No
Human Exposure Controls Indicator:	N/A
Groundwater Controls Indicator:	N/A
Operating TSDF Universe:	Not reported
Full Enforcement Universe:	Not reported
Significant Non-Complier Universe:	No
Unaddressed Significant Non-Complier Universe:	No
Addressed Significant Non-Complier Universe:	No
Significant Non-Complier With a Compliance Schedule Universe:	No
Financial Assurance Required:	Not reported
Handler Date of Last Change:	2005-10-20 00:00:00.0
Recognized Trader-Importer:	No
Recognized Trader-Exporter:	No
Importer of Spent Lead Acid Batteries:	No
Exporter of Spent Lead Acid Batteries:	No
Recycler Activity Without Storage:	Not reported
Manifest Broker:	Not reported
Sub-Part P Indicator:	No

Historic Generators:

Receive Date:	2000-01-05 00:00:00.0
Handler Name:	GAMACHE ENTERPRIZES
Federal Waste Generator Description:	Not a generator, verified
State District Owner:	Not reported
Large Quantity Handler of Universal Waste:	No
Recognized Trader Importer:	No
Recognized Trader Exporter:	No
Spent Lead Acid Battery Importer:	No
Spent Lead Acid Battery Exporter:	No
Current Record:	Yes
Non Storage Recycler Activity:	Not reported
Electronic Manifest Broker:	Not reported

List of NAICS Codes and Descriptions:  
 NAICS Codes: No NAICS Codes Found

Facility Has Received Notices of Violations:  
 Violations: No Violations Found

Evaluation Action Summary:  
 Evaluations: No Evaluations Found

Map ID  
 Direction  
 Distance  
 Elevation

MAP FINDINGS

Site

Database(s)

EDR ID Number  
 EPA ID Number

<b>AQ256</b> <b>North</b> <b>1/8-1/4</b> <b>0.216 mi.</b> <b>1142 ft.</b>  <b>Relative:</b> <b>Higher</b>  <b>Actual:</b> <b>188 ft.</b>	<b>EAGLE RIDER NEW HAMPSHIRE</b> <b>21 W AUBURN ST</b> <b>MANCHESTER, NH 03101</b>  <b>Site 4 of 8 in cluster AQ</b>  RCRA NonGen / NLR: Date Form Received by Agency: 2005-03-15 00:00:00.0 Handler Name: EAGLE RIDER NEW HAMPSHIRE Handler Address: 21 W AUBURN ST Handler City,State,Zip: MANCHESTER, NH 03101 EPA ID: NHD510167695 Contact Name: KRISTIE DECELLES Contact Address: 21 W AUBURN ST Contact City,State,Zip: MANCHESTER, NH 03101 Contact Telephone: 603-626-6300 Contact Fax: Not reported Contact Email: Not reported Contact Title: Not reported EPA Region: 01 Land Type: Private Federal Waste Generator Description: Not a generator, verified Non-Notifier: Not reported Biennial Report Cycle: Not reported Accessibility: Not reported Active Site Indicator: Not reported State District Owner: Not reported State District: Not reported Mailing Address: 21 W AUBURN ST Mailing City,State,Zip: MANCHESTER, NH 03101 Owner Name: BEN GAMACHE Owner Type: Private Operator Name: Not reported Operator Type: Not reported Short-Term Generator Activity: No Importer Activity: No Mixed Waste Generator: No Transporter Activity: No Transfer Facility Activity: No Recycler Activity with Storage: No Small Quantity On-Site Burner Exemption: No Smelting Melting and Refining Furnace Exemption: No Underground Injection Control: No Off-Site Waste Receipt: No Universal Waste Indicator: No Universal Waste Destination Facility: No Federal Universal Waste: No Active Site Fed-Reg Treatment Storage and Disposal Facility: Not reported Active Site Converter Treatment storage and Disposal Facility: Not reported Active Site State-Reg Treatment Storage and Disposal Facility: Not reported Active Site State-Reg Handler: --- Federal Facility Indicator: Not reported Hazardous Secondary Material Indicator: NN Sub-Part K Indicator: Not reported Commercial TSD Indicator: No Treatment Storage and Disposal Type: Not reported 2018 GPRA Permit Baseline: Not on the Baseline 2018 GPRA Renewals Baseline: Not on the Baseline Permit Renewals Workload Universe: Not reported	<b>RCRA NonGen / NLR</b>	<b>1004750384</b> <b>NHD510167695</b>
--	---	--------------------------	--

Map ID  
Direction  
Distance  
Elevation

MAP FINDINGS

Site

Database(s)

EDR ID Number  
EPA ID Number

**EAGLE RIDER NEW HAMPSHIRE (Continued)**

**1004750384**

Permit Workload Universe:	Not reported
Permit Progress Universe:	Not reported
Post-Closure Workload Universe:	Not reported
Closure Workload Universe:	Not reported
202 GPRA Corrective Action Baseline:	No
Corrective Action Workload Universe:	No
Subject to Corrective Action Universe:	No
Non-TSDFs Where RCRA CA has Been Imposed Universe:	No
TSDFs Potentially Subject to CA Under 3004 (u)/(v) Universe:	No
TSDFs Only Subject to CA under Discretionary Auth Universe:	No
Corrective Action Priority Ranking:	No NCAPS ranking
Environmental Control Indicator:	No
Institutional Control Indicator:	No
Human Exposure Controls Indicator:	N/A
Groundwater Controls Indicator:	N/A
Operating TSDF Universe:	Not reported
Full Enforcement Universe:	Not reported
Significant Non-Complier Universe:	No
Unaddressed Significant Non-Complier Universe:	No
Addressed Significant Non-Complier Universe:	No
Significant Non-Complier With a Compliance Schedule Universe:	No
Financial Assurance Required:	Not reported
Handler Date of Last Change:	2005-10-20 00:00:00.0
Recognized Trader-Importer:	No
Recognized Trader-Exporter:	No
Importer of Spent Lead Acid Batteries:	No
Exporter of Spent Lead Acid Batteries:	No
Recycler Activity Without Storage:	Not reported
Manifest Broker:	Not reported
Sub-Part P Indicator:	No

Hazardous Waste Summary:

Waste Code:	D001
Waste Description:	IGNITABLE WASTE

Handler - Owner Operator:

Owner/Operator Indicator:	Owner
Owner/Operator Name:	KRISTIE & CHRISTOPHER DECELLES
Legal Status:	Private
Date Became Current:	Not reported
Date Ended Current:	Not reported
Owner/Operator Address:	10 ADAMS RD
Owner/Operator City,State,Zip:	LONDONDERRY, NH 03053
Owner/Operator Telephone:	603-432-4657
Owner/Operator Telephone Ext:	Not reported
Owner/Operator Fax:	Not reported
Owner/Operator Email:	Not reported

Owner/Operator Indicator:	Owner
Owner/Operator Name:	BEN GAMACHE
Legal Status:	Private
Date Became Current:	2001-05-30 00:00:00.
Date Ended Current:	Not reported
Owner/Operator Address:	MANCHESTER MILLS REALTY LLC
Owner/Operator City,State,Zip:	MANCHESTER, NH 03101

Map ID  
 Direction  
 Distance  
 Elevation

MAP FINDINGS

Site

Database(s)

EDR ID Number  
 EPA ID Number

**EAGLE RIDER NEW HAMPSHIRE (Continued)**

**1004750384**

Owner/Operator Telephone: 603-644-7160  
 Owner/Operator Telephone Ext: Not reported  
 Owner/Operator Fax: Not reported  
 Owner/Operator Email: Not reported

Historic Generators:

Receive Date: 2005-03-15 00:00:00.0  
 Handler Name: EAGLE RIDER NEW HAMPSHIRE  
 Federal Waste Generator Description: Not a generator, verified  
 State District Owner: Not reported  
 Large Quantity Handler of Universal Waste: No  
 Recognized Trader Importer: No  
 Recognized Trader Exporter: No  
 Spent Lead Acid Battery Importer: No  
 Spent Lead Acid Battery Exporter: No  
 Current Record: Yes  
 Non Storage Recycler Activity: Not reported  
 Electronic Manifest Broker: Not reported

Receive Date: 2001-05-23 00:00:00.0  
 Handler Name: EAGLE RIDER NEW HAMPSHIRE  
 Federal Waste Generator Description: Conditionally Exempt Small Quantity Generator  
 State District Owner: Not reported  
 Large Quantity Handler of Universal Waste: No  
 Recognized Trader Importer: No  
 Recognized Trader Exporter: No  
 Spent Lead Acid Battery Importer: No  
 Spent Lead Acid Battery Exporter: No  
 Current Record: No  
 Non Storage Recycler Activity: Not reported  
 Electronic Manifest Broker: Not reported

List of NAICS Codes and Descriptions:

NAICS Codes: No NAICS Codes Found

Facility Has Received Notices of Violations:

Violations: No Violations Found

Evaluation Action Summary:

Evaluations: No Evaluations Found

**AQ257**  
**North**  
**1/8-1/4**  
**0.216 mi.**  
**1142 ft.**

**ULTRA**  
**21 W AUBURN ST**  
**MANCHESTER, NH 03101**  
**Site 5 of 8 in cluster AQ**

**RCRA NonGen / NLR**  
**US AIRS**  
**FINDS**  
**ECHO**

**1008891394**  
**NHD510186893**

**Relative:**  
**Higher**  
**Actual:**  
**188 ft.**

RCRA NonGen / NLR:  
 Date Form Received by Agency: 2004-11-19 00:00:00.0  
 Handler Name: MANCHESTER MILLS REALTY LLC  
 Handler Address: 21 W AUBURN ST  
 Handler City,State,Zip: MANCHESTER, NH 03101  
 EPA ID: NHD510186893  
 Contact Name: BEN GAMACHE  
 Contact Address: DAMACHE ENTERPRISES

Map ID  
 Direction  
 Distance  
 Elevation

MAP FINDINGS

Site

Database(s)

EDR ID Number  
 EPA ID Number

**ULTRA (Continued)**

**1008891394**

Contact City,State,Zip:	MANCHESTER, NH 03101
Contact Telephone:	603-494-4499
Contact Fax:	Not reported
Contact Email:	Not reported
Contact Title:	Not reported
EPA Region:	01
Land Type:	Private
Federal Waste Generator Description:	Not a generator, verified
Non-Notifier:	Not reported
Biennial Report Cycle:	Not reported
Accessibility:	Not reported
Active Site Indicator:	Not reported
State District Owner:	Not reported
State District:	Not reported
Mailing Address:	DAMACHE ENTERPRISES
Mailing City,State,Zip:	MANCHESTER, NH 03101
Owner Name:	Not reported
Owner Type:	Not reported
Operator Name:	Not reported
Operator Type:	Not reported
Short-Term Generator Activity:	Yes
Importer Activity:	No
Mixed Waste Generator:	No
Transporter Activity:	No
Transfer Facility Activity:	No
Recycler Activity with Storage:	No
Small Quantity On-Site Burner Exemption:	No
Smelting Melting and Refining Furnace Exemption:	No
Underground Injection Control:	No
Off-Site Waste Receipt:	No
Universal Waste Indicator:	No
Universal Waste Destination Facility:	No
Federal Universal Waste:	No
Active Site Fed-Reg Treatment Storage and Disposal Facility:	Not reported
Active Site Converter Treatment storage and Disposal Facility:	Not reported
Active Site State-Reg Treatment Storage and Disposal Facility:	Not reported
Active Site State-Reg Handler:	---
Federal Facility Indicator:	Not reported
Hazardous Secondary Material Indicator:	NN
Sub-Part K Indicator:	Not reported
Commercial TSD Indicator:	No
Treatment Storage and Disposal Type:	Not reported
2018 GPRA Permit Baseline:	Not on the Baseline
2018 GPRA Renewals Baseline:	Not on the Baseline
Permit Renewals Workload Universe:	Not reported
Permit Workload Universe:	Not reported
Permit Progress Universe:	Not reported
Post-Closure Workload Universe:	Not reported
Closure Workload Universe:	Not reported
202 GPRA Corrective Action Baseline:	No
Corrective Action Workload Universe:	No
Subject to Corrective Action Universe:	No
Non-TSDs Where RCRA CA has Been Imposed Universe:	No
TSDs Potentially Subject to CA Under 3004 (u)/(v) Universe:	No
TSDs Only Subject to CA under Discretionary Auth Universe:	No
Corrective Action Priority Ranking:	No NCAPS ranking
Environmental Control Indicator:	No

Map ID  
 Direction  
 Distance  
 Elevation

MAP FINDINGS

Site

Database(s)

EDR ID Number  
 EPA ID Number

**ULTRA (Continued)**

**1008891394**

Institutional Control Indicator:	No
Human Exposure Controls Indicator:	N/A
Groundwater Controls Indicator:	N/A
Operating TSDF Universe:	Not reported
Full Enforcement Universe:	Not reported
Significant Non-Complier Universe:	No
Unaddressed Significant Non-Complier Universe:	No
Addressed Significant Non-Complier Universe:	No
Significant Non-Complier With a Compliance Schedule Universe:	No
Financial Assurance Required:	Not reported
Handler Date of Last Change:	2010-11-05 15:31:31.0
Recognized Trader-Importer:	No
Recognized Trader-Exporter:	No
Importer of Spent Lead Acid Batteries:	No
Exporter of Spent Lead Acid Batteries:	No
Recycler Activity Without Storage:	Not reported
Manifest Broker:	Not reported
Sub-Part P Indicator:	No

Historic Generators:

Receive Date:	2004-11-02 00:00:00.0
Handler Name:	MANCHESTER MILLS
Federal Waste Generator Description:	Not a generator, verified
State District Owner:	Not reported
Large Quantity Handler of Universal Waste:	No
Recognized Trader Importer:	No
Recognized Trader Exporter:	No
Spent Lead Acid Battery Importer:	No
Spent Lead Acid Battery Exporter:	No
Current Record:	No
Non Storage Recycler Activity:	Not reported
Electronic Manifest Broker:	Not reported

Receive Date:	2004-11-19 00:00:00.0
Handler Name:	MANCHESTER MILLS REALTY LLC
Federal Waste Generator Description:	Not a generator, verified
State District Owner:	Not reported
Large Quantity Handler of Universal Waste:	No
Recognized Trader Importer:	No
Recognized Trader Exporter:	No
Spent Lead Acid Battery Importer:	No
Spent Lead Acid Battery Exporter:	No
Current Record:	No
Non Storage Recycler Activity:	Not reported
Electronic Manifest Broker:	Not reported

Receive Date:	2004-11-19 00:00:00.0
Handler Name:	MANCHESTER MILLS REALTY LLC
Federal Waste Generator Description:	Not a generator, verified
State District Owner:	Not reported
Large Quantity Handler of Universal Waste:	No
Recognized Trader Importer:	No
Recognized Trader Exporter:	No
Spent Lead Acid Battery Importer:	No
Spent Lead Acid Battery Exporter:	No
Current Record:	No



Map ID  
Direction  
Distance  
Elevation

MAP FINDINGS

Site

Database(s)

EDR ID Number  
EPA ID Number

**ULTRA (Continued)**

**1008891394**

Non Storage Recycler Activity:	Not reported
Electronic Manifest Broker:	Not reported
Receive Date:	2004-11-19 00:00:00.0
Handler Name:	MANCHESTER MILLS REALTY LLC
Federal Waste Generator Description:	Not a generator, verified
State District Owner:	Not reported
Large Quantity Handler of Universal Waste:	No
Recognized Trader Importer:	No
Recognized Trader Exporter:	No
Spent Lead Acid Battery Importer:	No
Spent Lead Acid Battery Exporter:	No
Current Record:	Yes
Non Storage Recycler Activity:	Not reported
Electronic Manifest Broker:	Not reported

List of NAICS Codes and Descriptions:  
NAICS Codes: No NAICS Codes Found

Facility Has Received Notices of Violations:  
Violations: No Violations Found

Evaluation Action Summary:  
Evaluations: No Evaluations Found

US AIRS MINOR:  
Envid: 1008891394  
Region Code: 01  
Programmatic ID: AIR NH0000003301191179  
Facility Registry ID: 110002360560  
D and B Number: Not reported  
Primary SIC Code: Not reported  
NAICS Code: 337110  
Default Air Classification Code: MIN  
Facility Type of Ownership Code: POF  
Air CMS Category Code: Not reported  
HPV Status: Not reported

FINDS:  
Registry ID: 110002360560

[Click Here:](#)

Environmental Interest/Information System:  
AFS (Aerometric Information Retrieval System (AIRS) Facility Subsystem) replaces the former Compliance Data System (CDS), the National Emission Data System (NEDS), and the Storage and Retrieval of Aerometric Data (SAROAD). AIRS is the national repository for information concerning airborne pollution in the United States. AFS is used to track emissions and compliance data from industrial plants. AFS data are utilized by states to prepare State Implementation Plans to comply with regulatory programs and by EPA as an input for the estimation of total national emissions. AFS is undergoing a major redesign to support facility operating permits required under Title V

Map ID  
 Direction  
 Distance  
 Elevation

MAP FINDINGS

Site

Database(s)

EDR ID Number  
 EPA ID Number

**ULTRA (Continued)**

**1008891394**

of the Clean Air Act.  
 AIR MINOR

[Click this hyperlink](#) while viewing on your computer to access additional FINDS: detail in the EDR Site Report.

**ECHO:**

Envid: 1008891394  
 Registry ID: 110002360560  
 DFR URL: <http://echo.epa.gov/detailed-facility-report?fid=110002360560>  
 Name: ULTRA  
 Address: 21 W AUBURN ST  
 City,State,Zip: MANCHESTER, NH 03101

**AQ258**  
 North  
 1/8-1/4  
 0.216 mi.  
 1142 ft.

**PRECISION PLATE & POLISH**  
 21 W AUBURN ST  
 MANCHESTER, NH 03101  
 Site 6 of 8 in cluster AQ

**RCRA NonGen / NLR**

**1004749981**  
**NHD510152614**

**Relative:**  
**Higher**  
**Actual:**  
**188 ft.**

RCRA NonGen / NLR:  
 Date Form Received by Agency: 1999-02-24 00:00:00.0  
 Handler Name: PRECISION PLATE & POLISH  
 Handler Address: 21 W AUBURN ST  
 Handler City,State,Zip: MANCHESTER, NH 03101  
 EPA ID: NHD510152614  
 Contact Name: ALFED BROOKS  
 Contact Address: 21 W AUBURN ST  
 Contact City,State,Zip: MANCHESTER, NH 03101  
 Contact Telephone: 603-644-6178  
 Contact Fax: Not reported  
 Contact Email: Not reported  
 Contact Title: Not reported  
 EPA Region: 01  
 Land Type: Private  
 Federal Waste Generator Description: Not a generator, verified  
 Non-Notifier: Not reported  
 Biennial Report Cycle: Not reported  
 Accessibility: Not reported  
 Active Site Indicator: Not reported  
 State District Owner: Not reported  
 State District: Not reported  
 Mailing Address: 21 W AUBURN ST  
 Mailing City,State,Zip: MANCHESTER, NH 03101  
 Owner Name: GAMACHE ENTERPRISES  
 Owner Type: Private  
 Operator Name: Not reported  
 Operator Type: Not reported  
 Short-Term Generator Activity: No  
 Importer Activity: No  
 Mixed Waste Generator: No  
 Transporter Activity: No  
 Transfer Facility Activity: No  
 Recycler Activity with Storage: No  
 Small Quantity On-Site Burner Exemption: No  
 Smelting Melting and Refining Furnace Exemption: No  
 Underground Injection Control: No  
 Off-Site Waste Receipt: No

Map ID  
 Direction  
 Distance  
 Elevation

MAP FINDINGS

Site

Database(s)

EDR ID Number  
 EPA ID Number

**PRECISION PLATE & POLISH (Continued)**

**1004749981**

Universal Waste Indicator:	No
Universal Waste Destination Facility:	No
Federal Universal Waste:	No
Active Site Fed-Reg Treatment Storage and Disposal Facility:	Not reported
Active Site Converter Treatment storage and Disposal Facility:	Not reported
Active Site State-Reg Treatment Storage and Disposal Facility:	Not reported
Active Site State-Reg Handler:	---
Federal Facility Indicator:	Not reported
Hazardous Secondary Material Indicator:	NN
Sub-Part K Indicator:	Not reported
Commercial TSD Indicator:	No
Treatment Storage and Disposal Type:	Not reported
2018 GPRA Permit Baseline:	Not on the Baseline
2018 GPRA Renewals Baseline:	Not on the Baseline
Permit Renewals Workload Universe:	Not reported
Permit Workload Universe:	Not reported
Permit Progress Universe:	Not reported
Post-Closure Workload Universe:	Not reported
Closure Workload Universe:	Not reported
202 GPRA Corrective Action Baseline:	No
Corrective Action Workload Universe:	No
Subject to Corrective Action Universe:	No
Non-TSDFs Where RCRA CA has Been Imposed Universe:	No
TSDFs Potentially Subject to CA Under 3004 (u)/(v) Universe:	No
TSDFs Only Subject to CA under Discretionary Auth Universe:	No
Corrective Action Priority Ranking:	No NCAPS ranking
Environmental Control Indicator:	No
Institutional Control Indicator:	No
Human Exposure Controls Indicator:	N/A
Groundwater Controls Indicator:	N/A
Operating TSDF Universe:	Not reported
Full Enforcement Universe:	Not reported
Significant Non-Complier Universe:	No
Unaddressed Significant Non-Complier Universe:	No
Addressed Significant Non-Complier Universe:	No
Significant Non-Complier With a Compliance Schedule Universe:	No
Financial Assurance Required:	Not reported
Handler Date of Last Change:	2005-10-20 00:00:00.0
Recognized Trader-Importer:	No
Recognized Trader-Exporter:	No
Importer of Spent Lead Acid Batteries:	No
Exporter of Spent Lead Acid Batteries:	No
Recycler Activity Without Storage:	Not reported
Manifest Broker:	Not reported
Sub-Part P Indicator:	No

**Handler - Owner Operator:**

Owner/Operator Indicator:	Owner
Owner/Operator Name:	GAMACHE ENTERPRISES
Legal Status:	Private
Date Became Current:	1999-02-24 00:00:00.
Date Ended Current:	Not reported
Owner/Operator Address:	16 LOWELL ST
Owner/Operator City,State,Zip:	MANCHESTER, NH 03101
Owner/Operator Telephone:	603-644-7160
Owner/Operator Telephone Ext:	Not reported

Map ID  
Direction  
Distance  
Elevation

MAP FINDINGS

Site

Database(s)

EDR ID Number  
EPA ID Number

**PRECISION PLATE & POLISH (Continued)**

**1004749981**

Owner/Operator Fax: Not reported  
Owner/Operator Email: Not reported  
  
Owner/Operator Indicator: Owner  
Owner/Operator Name: ALFRED J BROOKS  
Legal Status: Private  
Date Became Current: Not reported  
Date Ended Current: Not reported  
Owner/Operator Address: 30 MORRISON ST  
Owner/Operator City,State,Zip: MANCHESTER, NH 03104  
Owner/Operator Telephone: 603-623-3751  
Owner/Operator Telephone Ext: Not reported  
Owner/Operator Fax: Not reported  
Owner/Operator Email: Not reported

Historic Generators:

Receive Date: 1999-02-24 00:00:00.0  
Handler Name: PRECISION PLATE & POLISH  
Federal Waste Generator Description: Not a generator, verified  
State District Owner: Not reported  
Large Quantity Handler of Universal Waste: No  
Recognized Trader Importer: No  
Recognized Trader Exporter: No  
Spent Lead Acid Battery Importer: No  
Spent Lead Acid Battery Exporter: No  
Current Record: Yes  
Non Storage Recycler Activity: Not reported  
Electronic Manifest Broker: Not reported

Receive Date: 1999-02-24 00:00:00.0  
Handler Name: PRECISION PLATE & POLISH  
Federal Waste Generator Description: Conditionally Exempt Small Quantity Generator  
State District Owner: Not reported  
Large Quantity Handler of Universal Waste: No  
Recognized Trader Importer: No  
Recognized Trader Exporter: No  
Spent Lead Acid Battery Importer: No  
Spent Lead Acid Battery Exporter: No  
Current Record: No  
Non Storage Recycler Activity: Not reported  
Electronic Manifest Broker: Not reported

List of NAICS Codes and Descriptions:

NAICS Codes: No NAICS Codes Found

Facility Has Received Notices of Violations:

Violations: No Violations Found

Evaluation Action Summary:

Evaluations: No Evaluations Found

Map ID  
Direction  
Distance  
Elevation

MAP FINDINGS

Site

Database(s)

EDR ID Number  
EPA ID Number

**AQ259**      **HERMSDORF FIXTURE MFG CO**  
**North**      **108 FRANKLIN ST**  
**1/8-1/4**      **MANCHESTER, NH 03101**  
**0.216 mi.**  
**1142 ft.**      **Site 7 of 8 in cluster AQ**

**NH UST**      **1000303320**  
**NH ALLSITES**      **NHD001082775**  
**RCRA NonGen / NLR**  
**NH AIRS**

**Relative:**  
**Higher**  
**Actual:**  
**188 ft.**

UST:  
Name:                      GAMACHE ENTERPRISES  
Address:                  21 W AUBURN ST  
City:                        MANCHESTER  
Facility ID:                111232  
Facility Type:             INDUSTRIAL  
Site Number:              199407080  
Owner Name:              GAMACHE ENTERPRISES  
Owner Type:               COMMERCIAL/RESIDENTIAL  
Owner Title:              BEN GAMACHE, PRESIDENT  
Owner Address:            16 LOWELL ST  
Owner Address2:         Not reported  
Owner City,St,Zip:      MANCHESTER, NH 03101  
Manager Name:            BEN GAMACHE  
Manager Title:            OWNER

Tank ID:                    1  
Status:                    INACTIVE  
Capacity (gal):            19970  
Temporary Closed Date:   Not reported  
Tank Filled Removed:    Not reported  
Compartment:             NO  
Tank Diameter In Inches: Not reported  
Construction Material Comments: Not reported  
Meets Dec 22 2015 Deadline: Not reported  
Leak Line Detection:     Not reported  
Leak Line Detection Installed Date: Not reported  
Leak Line Detection Test Pass Fail: Not reported  
Drop Tube Pass Fail:     Not reported  
Drain Valve Replaced Date: Not reported  
Dry Beak Installed Date: Not reported  
Inv Monitor Review Date: Not reported  
Dispenser Pan:            Not reported  
Overfill Length In Inches: Not reported  
Release Detection (RD) Tank Type: NONE LISTED  
RD Tank Type Installed Date: Not reported  
RD Tank Type Tested Date: Not reported  
RD Tank Type Test Pass Fail: Not reported  
RD Piping Type:            NONE  
RD Piping Installed Date: Not reported  
RD Piping Tested Date:   Not reported  
RD Piping Test Pass Fail: Not reported  
Corrosion Protection (CP) Tank: Not reported  
CP Tank Installed Date:   Not reported  
CP Tank Tested Date:     Not reported  
CP Tank Test Pass Fail:   Not reported  
CP Piping:                 Not reported  
CP Piping Installed Date: Not reported  
CP Piping Tested Date:   Not reported  
CP Piping Test Pass Fail: Not reported  
CP Fitting:                Not reported  
CP Fitting Installed Date: Not reported  
CP Fitting Tested Date:   Not reported

Map ID  
Direction  
Distance  
Elevation

MAP FINDINGS

Site

Database(s)

EDR ID Number  
EPA ID Number

**HERMSDORF FIXTURE MFG CO (Continued)**

**1000303320**

CP Fitting Test Pass Fail:	Not reported
CP Log Date:	Not reported
Tank Tightness Test Pass Fail:	FAIL
Piping Tightness Test Date:	08/22/1988
Piping Tightness Test Pass Fail:	FAIL
Piping Material Comments:	Not reported
Install Date:	11/11/1911
Last Test:	08/22/1988
Spill Installed:	Not reported
Overfill:	Not reported
Line Leak Detection:	Not reported
Permanent Closure:	06/01/1989
Tank Material:	STEEL - BARE/GALV
Closure Date:	Not reported
Tank Secondary:	NO
Product Stored:	#6 HEATING OIL
Overfill Type:	Not reported
Pipe Secondary:	NO
Pipe Material:	STEEL - BARE/GALV
Pipe System:	Not reported
Tank ID:	2
Status:	INACTIVE
Capacity (gal):	15000
Temporary Closed Date:	09/14/2017
Tank Filled Removed:	Not reported
Compartment:	NO
Tank Diameter In Inches:	96
Construction Material Comments:	Not reported
Meets Dec 22 2015 Deadline:	NO
Leak Line Detection:	Not reported
Leak Line Detection Installed Date:	06/01/1989
Leak Line Detection Test Pass Fail:	Not reported
Drop Tube Pass Fail:	PASS
Drain Valve Replaced Date:	Not reported
Dry Beak Installed Date:	Not reported
Inv Monitor Review Date:	Not reported
Dispenser Pan:	Not reported
Overfill Length In Inches:	18
Release Detection (RD) Tank Type:	PETROMETER
RD Tank Type Installed Date:	06/01/1989
RD Tank Type Tested Date:	09/15/2016
RD Tank Type Test Pass Fail:	FAIL
RD Piping Type:	NONE
RD Piping Installed Date:	Not reported
RD Piping Tested Date:	Not reported
RD Piping Test Pass Fail:	Not reported
Corrosion Protection (CP) Tank:	SACRIFICIAL ANODE
CP Tank Installed Date:	Not reported
CP Tank Tested Date:	09/15/2016
CP Tank Test Pass Fail:	FAIL
CP Piping:	Not reported
CP Piping Installed Date:	Not reported
CP Piping Tested Date:	Not reported
CP Piping Test Pass Fail:	Not reported
CP Fitting:	Not reported

Map ID  
Direction  
Distance  
Elevation

MAP FINDINGS

Site

Database(s)

EDR ID Number  
EPA ID Number

**HERMSDORF FIXTURE MFG CO (Continued)**

**1000303320**

CP Fitting Installed Date: Not reported  
CP Fitting Tested Date: Not reported  
CP Fitting Test Pass Fail: Not reported  
CP Log Date: Not reported  
Tank Tightness Test Pass Fail: Not reported  
Piping Tightness Test Date: 05/18/2011  
Piping Tightness Test Pass Fail: Not reported  
Piping Material Comments: PVC SLEEVE  
Install Date: 06/01/1989  
Last Test: Not reported  
Spill Installed: Not reported  
Overfill: 06/01/1989  
Line Leak Detection: Not reported  
Permanent Closure: 11/07/2017  
Tank Material: STEEL-CORR. PROT.  
Closure Date: 02/22/2018  
Tank Secondary: YES  
Product Stored: #6 HEATING OIL  
Overfill Type: BALL FLOAT VENT VALVE  
Pipe Secondary: YES  
Pipe Material: STEEL - BARE/GALV  
Pipe System: SUCTION: OLD CODE

**ALLSITES:**

Name: GAMACHE ENTERPRISES  
Address: 21 W AUBURN ST  
City,State,Zip: MANCHESTER, NH  
Facility ID: 199407080  
Project Type: SITEEVAL  
Project Description: UNSOLICITED SITE ASSESSMENT REVIEWED BY ORCB  
Project Manager: CLOSED  
Expiration Date: Not reported

Name: GAMACHE ENTERPRISES  
Address: 21 W AUBURN ST  
City,State,Zip: MANCHESTER, NH  
Facility ID: 199407080  
Project Type: OPUF  
Project Description: ON-PREMISE USE FAC. CONTAINING FUEL OIL  
Project Manager: STRONDAK  
Expiration Date: Not reported

Name: GAMACHE ENTERPRISES  
Address: 21 W AUBURN ST  
City,State,Zip: MANCHESTER, NH  
Facility ID: 199407080  
Project Type: ETHER  
Project Description: ETHER CONTAMINATED SITE  
Project Manager: CLOSED  
Expiration Date: Not reported

**RCRA NonGen / NLR:**

Date Form Received by Agency: 1999-03-06 00:00:00.0  
Handler Name: HERMSDORF FIXTURE MFG CO  
Handler Address: 108 FRANKLIN ST  
Handler City,State,Zip: MANCHESTER, NH 03101

Map ID  
 Direction  
 Distance  
 Elevation

MAP FINDINGS

Site

Database(s)

EDR ID Number  
 EPA ID Number

**HERMSDORF FIXTURE MFG CO (Continued)**

**1000303320**

EPA ID:	NHD001082775
Contact Name:	PETER POLLET
Contact Address:	108 FRANKLIN ST
Contact City,State,Zip:	MANCHESTER, NH 03101
Contact Telephone:	603-623-8833
Contact Fax:	Not reported
Contact Email:	Not reported
Contact Title:	Not reported
EPA Region:	01
Land Type:	Private
Federal Waste Generator Description:	Not a generator, verified
Non-Notifier:	Not reported
Biennial Report Cycle:	Not reported
Accessibility:	Not reported
Active Site Indicator:	Not reported
State District Owner:	Not reported
State District:	Not reported
Mailing Address:	108 FRANKLIN ST
Mailing City,State,Zip:	MANCHESTER, NH 03101
Owner Name:	Not reported
Owner Type:	Not reported
Operator Name:	Not reported
Operator Type:	Not reported
Short-Term Generator Activity:	No
Importer Activity:	No
Mixed Waste Generator:	No
Transporter Activity:	No
Transfer Facility Activity:	No
Recycler Activity with Storage:	No
Small Quantity On-Site Burner Exemption:	No
Smelting Melting and Refining Furnace Exemption:	No
Underground Injection Control:	No
Off-Site Waste Receipt:	No
Universal Waste Indicator:	No
Universal Waste Destination Facility:	No
Federal Universal Waste:	No
Active Site Fed-Reg Treatment Storage and Disposal Facility:	Not reported
Active Site Converter Treatment storage and Disposal Facility:	Not reported
Active Site State-Reg Treatment Storage and Disposal Facility:	Not reported
Active Site State-Reg Handler:	---
Federal Facility Indicator:	Not reported
Hazardous Secondary Material Indicator:	NN
Sub-Part K Indicator:	Not reported
Commercial TSD Indicator:	No
Treatment Storage and Disposal Type:	Not reported
2018 GPRA Permit Baseline:	Not on the Baseline
2018 GPRA Renewals Baseline:	Not on the Baseline
Permit Renewals Workload Universe:	Not reported
Permit Workload Universe:	Not reported
Permit Progress Universe:	Not reported
Post-Closure Workload Universe:	Not reported
Closure Workload Universe:	Not reported
202 GPRA Corrective Action Baseline:	No
Corrective Action Workload Universe:	No
Subject to Corrective Action Universe:	No
Non-TSDFs Where RCRA CA has Been Imposed Universe:	No
TSDFs Potentially Subject to CA Under 3004 (u)/(v) Universe:	No



Map ID  
 Direction  
 Distance  
 Elevation

MAP FINDINGS

Site

Database(s)

EDR ID Number  
 EPA ID Number

**HERMSDORF FIXTURE MFG CO (Continued)**

**1000303320**

TSDFs Only Subject to CA under Discretionary Auth Universe:	No
Corrective Action Priority Ranking:	No NCAPS ranking
Environmental Control Indicator:	No
Institutional Control Indicator:	No
Human Exposure Controls Indicator:	N/A
Groundwater Controls Indicator:	N/A
Operating TSDF Universe:	Not reported
Full Enforcement Universe:	Not reported
Significant Non-Complier Universe:	No
Unaddressed Significant Non-Complier Universe:	No
Addressed Significant Non-Complier Universe:	No
Significant Non-Complier With a Compliance Schedule Universe:	No
Financial Assurance Required:	Not reported
Handler Date of Last Change:	2005-10-20 00:00:00.0
Recognized Trader-Importer:	No
Recognized Trader-Exporter:	No
Importer of Spent Lead Acid Batteries:	No
Exporter of Spent Lead Acid Batteries:	No
Recycler Activity Without Storage:	Not reported
Manifest Broker:	Not reported
Sub-Part P Indicator:	No

Hazardous Waste Summary:

Waste Code: D001  
 Waste Description: IGNITABLE WASTE

Waste Code: F001  
 Waste Description: THE FOLLOWING SPENT HALOGENATED SOLVENTS USED IN DEGREASING: TETRACHLOROETHYLENE, TRICHLORETHYLENE, METHYLENE CHLORIDE, 1,1,1-TRICHLOROETHANE, CARBON TETRACHLORIDE AND CHLORINATED FLUOROCARBONS; ALL SPENT SOLVENT MIXTURES/BLENDS USED IN DEGREASING CONTAINING, BEFORE USE, A TOTAL OF TEN PERCENT OR MORE (BY VOLUME) OF ONE OR MORE OF THE ABOVE HALOGENATED SOLVENTS OR THOSE SOLVENTS LISTED IN F002, F004, AND F005; AND STILL BOTTOMS FROM THE RECOVERY OF THESE SPENT SOLVENTS AND SPENT SOLVENT MIXTURES.

Waste Code: F017  
 Waste Description: Not Defined

Waste Code: U159  
 Waste Description: 2-BUTANONE (I,T) (OR) METHYL ETHYL KETONE (MEK) (I,T)

Waste Code: U160  
 Waste Description: 2-BUTANONE, PEROXIDE (R,T) (OR) METHYL ETHYL KETONE PEROXIDE (R,T)

Waste Code: U161  
 Waste Description: 4-METHYL-2-PENTANONE (I) (OR) METHYL ISOBUTYL KETONE (I) (OR) PENTANOL, 4-METHYL-

Waste Code: U220  
 Waste Description: BENZENE, METHYL- (OR) TOLUENE

Waste Code: U239  
 Waste Description: BENZENE, DIMETHYL- (I,T) (OR) XYLENE (I)

Map ID  
Direction  
Distance  
Elevation

MAP FINDINGS

Site

Database(s)

EDR ID Number  
EPA ID Number

**HERMSDORF FIXTURE MFG CO (Continued)**

**1000303320**

Handler - Owner Operator:

Owner/Operator Indicator:	Owner
Owner/Operator Name:	CAMDEN INDUSTRIES CO INC
Legal Status:	Private
Date Became Current:	Not reported
Date Ended Current:	Not reported
Owner/Operator Address:	OWNERSTREET
Owner/Operator City,State,Zip:	OWNERCITY, NH 99999
Owner/Operator Telephone:	603-555-1212
Owner/Operator Telephone Ext:	Not reported
Owner/Operator Fax:	Not reported
Owner/Operator Email:	Not reported

Historic Generators:

Receive Date:	1999-03-06 00:00:00.0
Handler Name:	HERMSDORF FIXTURE MFG CO
Federal Waste Generator Description:	Not a generator, verified
State District Owner:	Not reported
Large Quantity Handler of Universal Waste:	No
Recognized Trader Importer:	No
Recognized Trader Exporter:	No
Spent Lead Acid Battery Importer:	No
Spent Lead Acid Battery Exporter:	No
Current Record:	Yes
Non Storage Recycler Activity:	Not reported
Electronic Manifest Broker:	Not reported

Receive Date:	1980-07-25 00:00:00.0
Handler Name:	HERMSDORF FIXTURE MFG
Federal Waste Generator Description:	Not a generator, verified
State District Owner:	Not reported
Large Quantity Handler of Universal Waste:	No
Recognized Trader Importer:	No
Recognized Trader Exporter:	No
Spent Lead Acid Battery Importer:	No
Spent Lead Acid Battery Exporter:	No
Current Record:	No
Non Storage Recycler Activity:	Not reported
Electronic Manifest Broker:	Not reported

List of NAICS Codes and Descriptions:

NAICS Code:	337127
NAICS Description:	INSTITUTIONAL FURNITURE MANUFACTURING

Facility Has Received Notices of Violation:

Found Violation:	Yes
Agency Which Determined Violation:	State
Violation Short Description:	Generators - General
Date Violation was Determined:	1987-01-28 00:00:00.0
Actual Return to Compliance Date:	1988-01-08 00:00:00.0
Return to Compliance Qualifier:	Observed
Violation Responsible Agency:	State
Scheduled Compliance Date:	1987-10-15 00:00:00.0
Enforcement Identifier:	002
Date of Enforcement Action:	1987-04-13 00:00:00.0

Map ID  
Direction  
Distance  
Elevation

MAP FINDINGS

Site

Database(s)

EDR ID Number  
EPA ID Number

**HERMSDORF FIXTURE MFG CO (Continued)**

**1000303320**

Enforcement Responsible Agency:	State
Enforcement Docket Number:	Not reported
Enforcement Attorney:	Not reported
Corrective Action Component:	No
Appeal Initiated Date:	Not reported
Appeal Resolution Date:	Not reported
Disposition Status Date:	Not reported
Disposition Status:	Not reported
Disposition Status Description:	Not reported
Consent/Final Order Sequence Number:	Not reported
Consent/Final Order Respondent Name:	Not reported
Consent/Final Order Lead Agency:	Not reported
Enforcement Type:	FINAL 3008(A) COMPLIANCE ORDER
Enforcement Responsible Person:	Not reported
Enforcement Responsible Sub-Organization:	Not reported
SEP Sequence Number:	Not reported
SEP Expenditure Amount:	Not reported
SEP Scheduled Completion Date:	Not reported
SEP Actual Date:	Not reported
SEP Defaulted Date:	Not reported
SEP Type:	Not reported
SEP Type Description:	Not reported
Proposed Amount:	Not reported
Final Monetary Amount:	Not reported
Paid Amount:	Not reported
Final Count:	Not reported
Final Amount:	Not reported
Found Violation:	Yes
Agency Which Determined Violation:	State
Violation Short Description:	Generators - General
Date Violation was Determined:	1987-01-28 00:00:00.0
Actual Return to Compliance Date:	1988-01-08 00:00:00.0
Return to Compliance Qualifier:	Observed
Violation Responsible Agency:	State
Scheduled Compliance Date:	1987-05-18 00:00:00.0
Enforcement Identifier:	002
Date of Enforcement Action:	1987-04-13 00:00:00.0
Enforcement Responsible Agency:	State
Enforcement Docket Number:	Not reported
Enforcement Attorney:	Not reported
Corrective Action Component:	No
Appeal Initiated Date:	Not reported
Appeal Resolution Date:	Not reported
Disposition Status Date:	Not reported
Disposition Status:	Not reported
Disposition Status Description:	Not reported
Consent/Final Order Sequence Number:	Not reported
Consent/Final Order Respondent Name:	Not reported
Consent/Final Order Lead Agency:	Not reported
Enforcement Type:	FINAL 3008(A) COMPLIANCE ORDER
Enforcement Responsible Person:	Not reported
Enforcement Responsible Sub-Organization:	Not reported
SEP Sequence Number:	Not reported
SEP Expenditure Amount:	Not reported
SEP Scheduled Completion Date:	Not reported
SEP Actual Date:	Not reported

Map ID  
Direction  
Distance  
Elevation

MAP FINDINGS

Site

Database(s)

EDR ID Number  
EPA ID Number

**HERMSDORF FIXTURE MFG CO (Continued)**

**1000303320**

SEP Defaulted Date:	Not reported
SEP Type:	Not reported
SEP Type Description:	Not reported
Proposed Amount:	Not reported
Final Monetary Amount:	Not reported
Paid Amount:	Not reported
Final Count:	Not reported
Final Amount:	Not reported
Found Violation:	Yes
Agency Which Determined Violation:	State
Violation Short Description:	Generators - General
Date Violation was Determined:	1987-01-28 00:00:00.0
Actual Return to Compliance Date:	1988-01-08 00:00:00.0
Return to Compliance Qualifier:	Observed
Violation Responsible Agency:	State
Scheduled Compliance Date:	1987-10-15 00:00:00.0
Enforcement Identifier:	002
Date of Enforcement Action:	1987-04-13 00:00:00.0
Enforcement Responsible Agency:	State
Enforcement Docket Number:	Not reported
Enforcement Attorney:	Not reported
Corrective Action Component:	No
Appeal Initiated Date:	Not reported
Appeal Resolution Date:	Not reported
Disposition Status Date:	Not reported
Disposition Status:	Not reported
Disposition Status Description:	Not reported
Consent/Final Order Sequence Number:	Not reported
Consent/Final Order Respondent Name:	Not reported
Consent/Final Order Lead Agency:	Not reported
Enforcement Type:	FINAL 3008(A) COMPLIANCE ORDER
Enforcement Responsible Person:	Not reported
Enforcement Responsible Sub-Organization:	Not reported
SEP Sequence Number:	Not reported
SEP Expenditure Amount:	Not reported
SEP Scheduled Completion Date:	Not reported
SEP Actual Date:	Not reported
SEP Defaulted Date:	Not reported
SEP Type:	Not reported
SEP Type Description:	Not reported
Proposed Amount:	Not reported
Final Monetary Amount:	Not reported
Paid Amount:	Not reported
Final Count:	Not reported
Final Amount:	Not reported
Found Violation:	No
Agency Which Determined Violation:	Not reported
Violation Short Description:	Not reported
Date Violation was Determined:	Not reported
Actual Return to Compliance Date:	Not reported
Return to Compliance Qualifier:	Not reported
Violation Responsible Agency:	Not reported
Scheduled Compliance Date:	Not reported
Enforcement Identifier:	Not reported
Date of Enforcement Action:	Not reported

Map ID  
Direction  
Distance  
Elevation

MAP FINDINGS

Site

Database(s)

EDR ID Number  
EPA ID Number

**HERMSDORF FIXTURE MFG CO (Continued)**

**1000303320**

Enforcement Responsible Agency: Not reported  
Enforcement Docket Number: Not reported  
Enforcement Attorney: Not reported  
Corrective Action Component: Not reported  
Appeal Initiated Date: Not reported  
Appeal Resolution Date: Not reported  
Disposition Status Date: Not reported  
Disposition Status: Not reported  
Disposition Status Description: Not reported  
Consent/Final Order Sequence Number: Not reported  
Consent/Final Order Respondent Name: Not reported  
Consent/Final Order Lead Agency: Not reported  
Enforcement Type: Not reported  
Enforcement Responsible Person: Not reported  
Enforcement Responsible Sub-Organization: Not reported  
SEP Sequence Number: Not reported  
SEP Expenditure Amount: Not reported  
SEP Scheduled Completion Date: Not reported  
SEP Actual Date: Not reported  
SEP Defaulted Date: Not reported  
SEP Type: Not reported  
SEP Type Description: Not reported  
Proposed Amount: Not reported  
Final Monetary Amount: Not reported  
Paid Amount: Not reported  
Final Count: Not reported  
Final Amount: Not reported

**Evaluation Action Summary:**

Evaluation Date: 1987-01-28 00:00:00.0  
Evaluation Responsible Agency: State  
Found Violation: Yes  
Evaluation Type Description: COMPLIANCE EVALUATION INSPECTION ON-SITE  
Evaluation Responsible Person Identifier: Not reported  
Evaluation Responsible Sub-Organization: Not reported  
Actual Return to Compliance Date: 1988-01-08 00:00:00.0  
Scheduled Compliance Date: 1987-10-15 00:00:00.0  
Date of Request: Not reported  
Date Response Received: Not reported  
Request Agency: Not reported  
Former Citation: Not reported

Evaluation Date: 1987-01-28 00:00:00.0  
Evaluation Responsible Agency: State  
Found Violation: Yes  
Evaluation Type Description: COMPLIANCE EVALUATION INSPECTION ON-SITE  
Evaluation Responsible Person Identifier: Not reported  
Evaluation Responsible Sub-Organization: Not reported  
Actual Return to Compliance Date: 1988-01-08 00:00:00.0  
Scheduled Compliance Date: 1987-05-18 00:00:00.0  
Date of Request: Not reported  
Date Response Received: Not reported  
Request Agency: Not reported  
Former Citation: Not reported

Evaluation Date: 1987-01-28 00:00:00.0  
Evaluation Responsible Agency: State

Map ID  
Direction  
Distance  
Elevation

MAP FINDINGS

Site

Database(s)

EDR ID Number  
EPA ID Number

**HERMSDORF FIXTURE MFG CO (Continued)**

**1000303320**

Found Violation:	Yes
Evaluation Type Description:	COMPLIANCE EVALUATION INSPECTION ON-SITE
Evaluation Responsible Person Identifier:	Not reported
Evaluation Responsible Sub-Organization:	Not reported
Actual Return to Compliance Date:	1988-01-08 00:00:00.0
Scheduled Compliance Date:	1987-10-15 00:00:00.0
Date of Request:	Not reported
Date Response Received:	Not reported
Request Agency:	Not reported
Former Citation:	Not reported
Evaluation Date:	1987-01-28 00:00:00.0
Evaluation Responsible Agency:	State
Found Violation:	No
Evaluation Type Description:	COMPLIANCE SCHEDULE EVALUATION
Evaluation Responsible Person Identifier:	Not reported
Evaluation Responsible Sub-Organization:	Not reported
Actual Return to Compliance Date:	Not reported
Scheduled Compliance Date:	Not reported
Date of Request:	Not reported
Date Response Received:	Not reported
Request Agency:	Not reported
Former Citation:	Not reported

**AIRS:**

Name:	MANCHESTER MILLS REALTY LLC
Address:	21 W AUBURN ST
City,State,Zip:	MANCHESTER, NH 03101
Facility Id:	3301100059
Operating Status:	OPERATING-NPR
Year Of Record:	2018
Latitude/Longitude:	42.985 / -71.464444
Sic Code:	6512
Naics:	531120
Emergency Contact:	BERNARD GAMACHE, MEMBER
Contact Title:	Not reported
Tel Emiss:	Not reported
Mailing Street:	48 BROOK ST
Mailing City:	MANCHESTER
Mailing State:	NH
Mailing Zip Code:	031043516
Contact Method Type:	Not reported
Company Name:	GAMACHE ENTERPRISES

**AIRS:**

Facility Id:	3301100059
Operating Status:	Operating
Year Of Record:	2011
Pollutant:	CO
Estimated Emissions:	0.074048
Estimated Emissions Units:	Not reported
Emission Unit ID:	Not reported
Unit Description:	Not reported
Unit Proc ID:	Not reported
Proc Description:	Not reported
Report Product ID:	Not reported

Map ID  
Direction  
Distance  
Elevation

MAP FINDINGS

Site

Database(s)

EDR ID Number  
EPA ID Number

**HERMSDORF FIXTURE MFG CO (Continued)**

**1000303320**

Facility Id: 3301100059  
Operating Status: Operating  
Year Of Record: 2011  
Pollutant: NO2  
Estimated Emissions: 0.29619  
Estimated Emissions Units: Not reported  
Emission Unit ID: Not reported  
Unit Description: Not reported  
Unit Proc ID: Not reported  
Proc Description: Not reported  
Report Product ID: Not reported

Facility Id: 3301100059  
Operating Status: Operating  
Year Of Record: 2011  
Pollutant: PM10  
Estimated Emissions: 0.089153  
Estimated Emissions Units: Not reported  
Emission Unit ID: Not reported  
Unit Description: Not reported  
Unit Proc ID: Not reported  
Proc Description: Not reported  
Report Product ID: Not reported

Facility Id: 3301100059  
Operating Status: Operating  
Year Of Record: 2011  
Pollutant: PM2.5  
Estimated Emissions: 0.058053  
Estimated Emissions Units: Not reported  
Emission Unit ID: Not reported  
Unit Description: Not reported  
Unit Proc ID: Not reported  
Proc Description: Not reported  
Report Product ID: Not reported

Facility Id: 3301100059  
Operating Status: Operating  
Year Of Record: 2011  
Pollutant: PT  
Estimated Emissions: 0.103667  
Estimated Emissions Units: Not reported  
Emission Unit ID: Not reported  
Unit Description: Not reported  
Unit Proc ID: Not reported  
Proc Description: Not reported  
Report Product ID: Not reported

Facility Id: 3301100059  
Operating Status: Operating  
Year Of Record: 2011  
Pollutant: SO2  
Estimated Emissions: 2.221425  
Estimated Emissions Units: Not reported  
Emission Unit ID: Not reported  
Unit Description: Not reported  
Unit Proc ID: Not reported

Map ID  
Direction  
Distance  
Elevation

MAP FINDINGS

Site

Database(s)

EDR ID Number  
EPA ID Number

**HERMSDORF FIXTURE MFG CO (Continued)**

**1000303320**

Proc Description: Not reported  
Report Product ID: Not reported  
  
Facility Id: 3301100059  
Operating Status: Operating  
Year Of Record: 2011  
Pollutant: VOC  
Estimated Emissions: 0.002962  
Estimated Emissions Units: Not reported  
Emission Unit ID: Not reported  
Unit Description: Not reported  
Unit Proc ID: Not reported  
Proc Description: Not reported  
Report Product ID: Not reported

**AIRS:**

Facility Id: 3301100059  
Operating Status: OP  
Operating Status: OP  
Year Of Record: 2011  
Point Number: 001  
Point Description: BOILER  
Segment: 1  
Segment Description: #6 FUEL OIL  
Unit Design Cap: 14.5  
E Unit Design Cap UOM CD: E6BTU/HR  
E Source Class CD: 10300403

Facility Id: 3301100059  
Operating Status: OP  
Operating Status: OP  
Year Of Record: 2011  
Point Number: 001  
Point Description: BOILER  
Segment: 2  
Segment Description: #4 FUEL OIL  
Unit Design Cap: 14.5  
E Unit Design Cap UOM CD: E6BTU/HR  
E Source Class CD: 10300504

Name: MANCHESTER MILLS REALTY LLC  
Address: 21 W AUBURN ST  
City,State,Zip: MANCHESTER, NH 03101  
Facility Id: 3301100059  
Operating Status: OPERATING-NPR  
Year Of Record: 2017  
Latitude/Longitude: 42.985 / -71.464444  
Sic Code: 6512  
Naics: 531120  
Emergency Contact: BERNARD GAMACHE, MEMBER  
Contact Title: Not reported  
Tel Emiss: Not reported  
Mailing Street: 48 BROOK ST  
Mailing City: MANCHESTER  
Mailing State: NH  
Mailing Zip Code: 031043516



Map ID  
Direction  
Distance  
Elevation

MAP FINDINGS

Site

Database(s)

EDR ID Number  
EPA ID Number

**HERMSDORF FIXTURE MFG CO (Continued)**

**1000303320**

Contact Method Type: Not reported  
Company Name: Not reported

**AIRS:**

Facility Id: 3301100059  
Operating Status: Operating  
Year Of Record: 2011  
Pollutant: CO  
Estimated Emissions: 0.074048  
Estimated Emissions Units: Not reported  
Emission Unit ID: Not reported  
Unit Description: Not reported  
Unit Proc ID: Not reported  
Proc Description: Not reported  
Report Product ID: Not reported

Facility Id: 3301100059  
Operating Status: Operating  
Year Of Record: 2011  
Pollutant: NO2  
Estimated Emissions: 0.29619  
Estimated Emissions Units: Not reported  
Emission Unit ID: Not reported  
Unit Description: Not reported  
Unit Proc ID: Not reported  
Proc Description: Not reported  
Report Product ID: Not reported

Facility Id: 3301100059  
Operating Status: Operating  
Year Of Record: 2011  
Pollutant: PM10  
Estimated Emissions: 0.089153  
Estimated Emissions Units: Not reported  
Emission Unit ID: Not reported  
Unit Description: Not reported  
Unit Proc ID: Not reported  
Proc Description: Not reported  
Report Product ID: Not reported

Facility Id: 3301100059  
Operating Status: Operating  
Year Of Record: 2011  
Pollutant: PM2.5  
Estimated Emissions: 0.058053  
Estimated Emissions Units: Not reported  
Emission Unit ID: Not reported  
Unit Description: Not reported  
Unit Proc ID: Not reported  
Proc Description: Not reported  
Report Product ID: Not reported

Facility Id: 3301100059  
Operating Status: Operating  
Year Of Record: 2011  
Pollutant: PT  
Estimated Emissions: 0.103667  
Estimated Emissions Units: Not reported

Map ID  
Direction  
Distance  
Elevation

MAP FINDINGS

Site

Database(s)

EDR ID Number  
EPA ID Number

**HERMSDORF FIXTURE MFG CO (Continued)**

**1000303320**

Emission Unit ID: Not reported  
Unit Description: Not reported  
Unit Proc ID: Not reported  
Proc Description: Not reported  
Report Product ID: Not reported

Facility Id: 3301100059  
Operating Status: Operating  
Year Of Record: 2011  
Pollutant: SO2  
Estimated Emissions: 2.221425  
Estimated Emissions Units: Not reported  
Emission Unit ID: Not reported  
Unit Description: Not reported  
Unit Proc ID: Not reported  
Proc Description: Not reported  
Report Product ID: Not reported

Facility Id: 3301100059  
Operating Status: Operating  
Year Of Record: 2011  
Pollutant: VOC  
Estimated Emissions: 0.002962  
Estimated Emissions Units: Not reported  
Emission Unit ID: Not reported  
Unit Description: Not reported  
Unit Proc ID: Not reported  
Proc Description: Not reported  
Report Product ID: Not reported

**AIRS:**

Facility Id: 3301100059  
Operating Status: OP  
Operating Status: OP  
Year Of Record: 2011  
Point Number: 001  
Point Description: BOILER  
Segment: 1  
Segment Description: #6 FUEL OIL  
Unit Design Cap: 14.5  
E Unit Design Cap UOM CD: E6BTU/HR  
E Source Class CD: 10300403

Facility Id: 3301100059  
Operating Status: OP  
Operating Status: OP  
Year Of Record: 2011  
Point Number: 001  
Point Description: BOILER  
Segment: 2  
Segment Description: #4 FUEL OIL  
Unit Design Cap: 14.5  
E Unit Design Cap UOM CD: E6BTU/HR  
E Source Class CD: 10300504

Map ID  
Direction  
Distance  
Elevation

MAP FINDINGS

Site

Database(s)

EDR ID Number  
EPA ID Number

AR260  
SE  
1/8-1/4  
0.218 mi.  
1150 ft.

FORMER COLONIAL SUPPLY  
291 SHASTA ST  
MANCHESTER, NH  
Site 3 of 5 in cluster AR

NH UST U003718677  
N/A

Relative:  
Higher

UST:

Actual:  
232 ft.

Name: FORMER COLONIAL SUPPLY  
Address: 291 SHASTA ST  
City: MANCHESTER  
Facility ID: 114229  
Facility Type: COMMERCIAL  
Site Number: 200003060  
Owner Name: F W WEBB INC  
Owner Type: COMMERCIAL/RESIDENTIAL  
Owner Title: Not reported  
Owner Address: 7 REDMOND ST  
Owner Address2: Not reported  
Owner City,St,Zip: NASHUA, NH 03062  
Manager Name: KEVIN DOWNING  
Manager Title: Not reported

Tank ID: 1  
Status: INACTIVE  
Capacity (gal): 3000  
Temporary Closed Date: Not reported  
Tank Filled Removed: Not reported  
Compartment: NO  
Tank Diameter In Inches: Not reported  
Construction Material Comments: Not reported  
Meets Dec 22 2015 Deadline: Not reported  
Leak Line Detection: Not reported  
Leak Line Detection Installed Date: Not reported  
Leak Line Detection Test Pass Fail: Not reported  
Drop Tube Pass Fail: Not reported  
Drain Valve Replaced Date: Not reported  
Dry Beak Installed Date: Not reported  
Inv Monitor Review Date: Not reported  
Dispenser Pan: Not reported  
Overfill Length In Inches: Not reported  
Release Detection (RD) Tank Type: NONE LISTED  
RD Tank Type Installed Date: Not reported  
RD Tank Type Tested Date: Not reported  
RD Tank Type Test Pass Fail: Not reported  
RD Piping Type: NONE  
RD Piping Installed Date: Not reported  
RD Piping Tested Date: Not reported  
RD Piping Test Pass Fail: Not reported  
Corrosion Protection (CP) Tank: Not reported  
CP Tank Installed Date: Not reported  
CP Tank Tested Date: Not reported  
CP Tank Test Pass Fail: Not reported  
CP Piping: Not reported  
CP Piping Installed Date: Not reported  
CP Piping Tested Date: Not reported  
CP Piping Test Pass Fail: Not reported  
CP Fitting: Not reported  
CP Fitting Installed Date: Not reported  
CP Fitting Tested Date: Not reported

Map ID  
Direction  
Distance  
Elevation

MAP FINDINGS

Site

Database(s)

EDR ID Number  
EPA ID Number

**FORMER COLONIAL SUPPLY (Continued)**

**U003718677**

CP Fitting Test Pass Fail: Not reported  
CP Log Date: Not reported  
Tank Tightness Test Pass Fail: PASS  
Piping Tightness Test Date: 09/11/1992  
Piping Tightness Test Pass Fail: PASS  
Piping Material Comments: Not reported  
Install Date: 11/01/1986  
Last Test: 09/11/1992  
Spill Installed: Not reported  
Overfill: Not reported  
Line Leak Detection: Not reported  
Permanent Closure: 10/26/1999  
Tank Material: STEEL-CORR. PROT.  
Closure Date: 01/11/2000  
Tank Secondary: YES  
Product Stored: DIESEL FUEL  
Overfill Type: Not reported  
Pipe Secondary: NO  
Pipe Material: FIBERGLASS  
Pipe System: SUCTION: OLD CODE

Tank ID: 2  
Status: INACTIVE  
Capacity (gal): 1000  
Temporary Closed Date: Not reported  
Tank Filled Removed: Not reported  
Compartment: NO  
Tank Diameter In Inches: Not reported  
Construction Material Comments: Not reported  
Meets Dec 22 2015 Deadline: Not reported  
Leak Line Detection: Not reported  
Leak Line Detection Installed Date: Not reported  
Leak Line Detection Test Pass Fail: Not reported  
Drop Tube Pass Fail: Not reported  
Drain Valve Replaced Date: Not reported  
Dry Beak Installed Date: Not reported  
Inv Monitor Review Date: Not reported  
Dispenser Pan: Not reported  
Overfill Length In Inches: Not reported  
Release Detection (RD) Tank Type: Not reported  
RD Tank Type Installed Date: Not reported  
RD Tank Type Tested Date: Not reported  
RD Tank Type Test Pass Fail: Not reported  
RD Piping Type: Not reported  
RD Piping Installed Date: Not reported  
RD Piping Tested Date: Not reported  
RD Piping Test Pass Fail: Not reported  
Corrosion Protection (CP) Tank: Not reported  
CP Tank Installed Date: Not reported  
CP Tank Tested Date: Not reported  
CP Tank Test Pass Fail: Not reported  
CP Piping: Not reported  
CP Piping Installed Date: Not reported  
CP Piping Tested Date: Not reported  
CP Piping Test Pass Fail: Not reported  
CP Fitting: Not reported

Map ID  
 Direction  
 Distance  
 Elevation

MAP FINDINGS

Site

Database(s)

EDR ID Number  
 EPA ID Number

**FORMER COLONIAL SUPPLY (Continued)**

**U003718677**

CP Fitting Installed Date:	Not reported
CP Fitting Tested Date:	Not reported
CP Fitting Test Pass Fail:	Not reported
CP Log Date:	Not reported
Tank Tightness Test Pass Fail:	Not reported
Piping Tightness Test Date:	Not reported
Piping Tightness Test Pass Fail:	Not reported
Piping Material Comments:	Not reported
Install Date:	11/11/1911
Last Test:	Not reported
Spill Installed:	Not reported
Overfill:	Not reported
Line Leak Detection:	Not reported
Permanent Closure:	04/14/2004
Tank Material:	STEEL - BARE/GALV
Closure Date:	07/23/2004
Tank Secondary:	NO
Product Stored:	GASOLINE
Overfill Type:	Not reported
Pipe Secondary:	NO
Pipe Material:	STEEL - BARE/GALV
Pipe System:	SUCTION: NO VALVE AT TANK

**AR261**  
**SE**  
**1/8-1/4**  
**0.218 mi.**  
**1150 ft.**

**F W WEBB**  
**291 SHASTA STREET**  
**MANCHESTER, NH 03104**  
**Site 4 of 5 in cluster AR**

**RCRA NonGen / NLR**    **1008891207**  
**NHD510184732**

**Relative:**  
**Higher**  
**Actual:**  
**232 ft.**

RCRA NonGen / NLR:		
Date Form Received by Agency:		2004-06-04 00:00:00.0
Handler Name:	F W WEBB	
Handler Address:		291 SHASTA STREET
Handler City,State,Zip:		MANCHESTER, NH 03104
EPA ID:		NHD510184732
Contact Name:		KEVIN DOWNING
Contact Address:		7 REDMOND ST
Contact City,State,Zip:		NASHUA, NH 03062
Contact Telephone:		603-595-7585
Contact Fax:		Not reported
Contact Email:		Not reported
Contact Title:		Not reported
EPA Region:		01
Land Type:		Private
Federal Waste Generator Description:		Not a generator, verified
Non-Notifier:		Not reported
Biennial Report Cycle:		Not reported
Accessibility:		Not reported
Active Site Indicator:		Not reported
State District Owner:		Not reported
State District:		Not reported
Mailing Address:		7 REDMOND ST
Mailing City,State,Zip:		NASHUA, NH 03062
Owner Name:		Not reported
Owner Type:		Not reported
Operator Name:		Not reported
Operator Type:		Not reported
Short-Term Generator Activity:		No

Map ID  
 Direction  
 Distance  
 Elevation

MAP FINDINGS

Site

Database(s)

EDR ID Number  
 EPA ID Number

**F W WEBB (Continued)**

**1008891207**

Importer Activity:	No
Mixed Waste Generator:	No
Transporter Activity:	No
Transfer Facility Activity:	No
Recycler Activity with Storage:	No
Small Quantity On-Site Burner Exemption:	No
Smelting Melting and Refining Furnace Exemption:	No
Underground Injection Control:	No
Off-Site Waste Receipt:	No
Universal Waste Indicator:	No
Universal Waste Destination Facility:	No
Federal Universal Waste:	No
Active Site Fed-Reg Treatment Storage and Disposal Facility:	Not reported
Active Site Converter Treatment storage and Disposal Facility:	Not reported
Active Site State-Reg Treatment Storage and Disposal Facility:	Not reported
Active Site State-Reg Handler:	---
Federal Facility Indicator:	Not reported
Hazardous Secondary Material Indicator:	NN
Sub-Part K Indicator:	Not reported
Commercial TSD Indicator:	No
Treatment Storage and Disposal Type:	Not reported
2018 GPRA Permit Baseline:	Not on the Baseline
2018 GPRA Renewals Baseline:	Not on the Baseline
Permit Renewals Workload Universe:	Not reported
Permit Workload Universe:	Not reported
Permit Progress Universe:	Not reported
Post-Closure Workload Universe:	Not reported
Closure Workload Universe:	Not reported
202 GPRA Corrective Action Baseline:	No
Corrective Action Workload Universe:	No
Subject to Corrective Action Universe:	No
Non-TSDFs Where RCRA CA has Been Imposed Universe:	No
TSDFs Potentially Subject to CA Under 3004 (u)/(v) Universe:	No
TSDFs Only Subject to CA under Discretionary Auth Universe:	No
Corrective Action Priority Ranking:	No NCAPS ranking
Environmental Control Indicator:	No
Institutional Control Indicator:	No
Human Exposure Controls Indicator:	N/A
Groundwater Controls Indicator:	N/A
Operating TSDF Universe:	Not reported
Full Enforcement Universe:	Not reported
Significant Non-Complier Universe:	No
Unaddressed Significant Non-Complier Universe:	No
Addressed Significant Non-Complier Universe:	No
Significant Non-Complier With a Compliance Schedule Universe:	No
Financial Assurance Required:	Not reported
Handler Date of Last Change:	2005-10-20 00:00:00.0
Recognized Trader-Importer:	No
Recognized Trader-Exporter:	No
Importer of Spent Lead Acid Batteries:	No
Exporter of Spent Lead Acid Batteries:	No
Recycler Activity Without Storage:	Not reported
Manifest Broker:	Not reported
Sub-Part P Indicator:	No

Map ID  
 Direction  
 Distance  
 Elevation

MAP FINDINGS

Site

Database(s)

EDR ID Number  
 EPA ID Number

**F W WEBB (Continued)**

**1008891207**

Historic Generators:  
 Receive Date: 2004-06-04 00:00:00.0  
 Handler Name: F W WEBB  
 Federal Waste Generator Description: Not a generator, verified  
 State District Owner: Not reported  
 Large Quantity Handler of Universal Waste: No  
 Recognized Trader Importer: No  
 Recognized Trader Exporter: No  
 Spent Lead Acid Battery Importer: No  
 Spent Lead Acid Battery Exporter: No  
 Current Record: Yes  
 Non Storage Recycler Activity: Not reported  
 Electronic Manifest Broker: Not reported

List of NAICS Codes and Descriptions:  
 NAICS Codes: No NAICS Codes Found

Facility Has Received Notices of Violations:  
 Violations: No Violations Found

Evaluation Action Summary:  
 Evaluations: No Evaluations Found

**AW262**  
 North  
 1/8-1/4  
 0.220 mi.  
 1161 ft.

**1848 ASSOCIATES**  
**100 COMMERCIAL ST**  
**MANCHESTER, NH**  
 Site 1 of 2 in cluster AW

**NH SHWS** U003654219  
**NH LUST** N/A  
**NH UST**  
**NH ALLSITES**

**Relative:**  
**Lower**  
**Actual:**  
**168 ft.**

SHWS:  
 Name: FORMER SERVICE MERCHANDISE BUILDING  
 Address: 100 SOUTH COMMERCIAL STREET  
 City,State,Zip: MANCHESTER, NH  
 Facility ID: 199109011  
 Proj Type: HAZWASTE  
**Project Manager: CLOSED**  
**Project Site Description: HAZARDOUS WASTE DISCHARGE PROJECT**  
**Expired Date: Not reported**

LUST:  
 Name: 1848 ASSOCIATES  
 Address: 100 COMMERCIAL ST  
 City,State,Zip: MANCHESTER, NH  
 Facility ID: 200007008  
 Project Type: LUST  
**Project Manager: CLOSED**  
**Project Site Description: LEAKING UNDERGROUND STORAGE TANK PROJECT**  
**Expired Date: Not reported**

UST:  
 Name: 1848 ASSOCIATES  
 Address: 100 COMMERCIAL ST  
 City: MANCHESTER  
 Facility ID: 115281

Map ID  
Direction  
Distance  
Elevation

MAP FINDINGS

Site

Database(s)

EDR ID Number  
EPA ID Number

1848 ASSOCIATES (Continued)

U003654219

Facility Type: COMMERCIAL  
Site Number: 200007008  
Owner Name: 1848 ASSOCIATES  
Owner Type: COMMERCIAL/RESIDENTIAL  
Owner Title: Not reported  
Owner Address: 340 COMMERCIAL ST  
Owner Address2: Not reported  
Owner City,St,Zip: MANHCESTER, NH 03101  
Manager Name: DON CLARK  
Manager Title: DIR. PROPERTY

Tank ID: 1  
Status: INACTIVE  
Capacity (gal): 10000  
Temporary Closed Date: Not reported  
Tank Filled Removed: Not reported  
Compartment: NO  
Tank Diameter In Inches: Not reported  
Construction Material Comments: Not reported  
Meets Dec 22 2015 Deadline: Not reported  
Leak Line Detection: Not reported  
Leak Line Detection Installed Date: Not reported  
Leak Line Detection Test Pass Fail: Not reported  
Drop Tube Pass Fail: Not reported  
Drain Valve Replaced Date: Not reported  
Dry Beak Installed Date: Not reported  
Inv Monitor Review Date: Not reported  
Dispenser Pan: Not reported  
Overfill Length In Inches: Not reported  
Release Detection (RD) Tank Type: NONE LISTED  
RD Tank Type Installed Date: Not reported  
RD Tank Type Tested Date: Not reported  
RD Tank Type Test Pass Fail: Not reported  
RD Piping Type: NONE  
RD Piping Installed Date: Not reported  
RD Piping Tested Date: Not reported  
RD Piping Test Pass Fail: Not reported  
Corrosion Protection (CP) Tank: Not reported  
CP Tank Installed Date: Not reported  
CP Tank Tested Date: Not reported  
CP Tank Test Pass Fail: Not reported  
CP Piping: Not reported  
CP Piping Installed Date: Not reported  
CP Piping Tested Date: Not reported  
CP Piping Test Pass Fail: Not reported  
CP Fitting: Not reported  
CP Fitting Installed Date: Not reported  
CP Fitting Tested Date: Not reported  
CP Fitting Test Pass Fail: Not reported  
CP Log Date: Not reported  
Tank Tightness Test Pass Fail: Not reported  
Piping Tightness Test Date: Not reported  
Piping Tightness Test Pass Fail: Not reported  
Piping Material Comments: Not reported  
Install Date: 11/11/1911  
Last Test: Not reported  
Spill Installed: Not reported



Map ID  
Direction  
Distance  
Elevation

MAP FINDINGS

Site

Database(s)

EDR ID Number  
EPA ID Number

1848 ASSOCIATES (Continued)

U003654219

Overfill: Not reported  
Line Leak Detection: Not reported  
Permanent Closure: 04/02/1999  
Tank Material: STEEL - BARE/GALV  
Closure Date: 08/02/1999  
Tank Secondary: NO  
Product Stored: #6 HEATING OIL  
Overfill Type: Not reported  
Pipe Secondary: NO  
Pipe Material: STEEL - BARE/GALV  
Pipe System: SUCTION: OLD CODE

ALLSITES:

Name: FORMER SERVICE MERCHANDISE BUILDING  
Address: 100 SOUTH COMMERCIAL STREET  
City,State,Zip: MANCHESTER, NH  
Facility ID: 199109011  
Project Type: IRSPILL  
Project Description: INITIAL RESPONSE SPILL (IMMEDIATELY CLEANED UP)  
Project Manager: CLOSED  
Expiration Date: Not reported

Name: 1848 ASSOCIATES  
Address: 100 COMMERCIAL ST  
City,State,Zip: MANCHESTER, NH  
Facility ID: 200007008  
Project Type: SITEEVALHW  
Project Description: UNSOLICITED SITE ASSESSMENT REVIEWED BY HWRB  
Project Manager: CLOSED  
Expiration Date: Not reported

AW263  
North  
1/8-1/4  
0.220 mi.  
1161 ft.

FORMER SERVICE MERCHANDISE BUILDING  
100 S COMMERCIAL ST  
MANCHESTER, NH 03101  
Site 2 of 2 in cluster AW

RCRA NonGen / NLR 1008889955  
NHD510166671

Relative:  
Lower  
Actual:  
168 ft.

RCRA NonGen / NLR:  
Date Form Received by Agency: 2001-04-03 00:00:00.0  
Handler Name: FORMER SERVICE MERCHANDISE BUILDING  
Handler Address: 100 S COMMERCIAL ST  
Handler City,State,Zip: MANCHESTER, NH 03101  
EPA ID: NHD510166671  
Contact Name: STEFAN HADL  
Contact Address: P O BOX 9  
Contact City,State,Zip: MANCHESTER, NH 03101  
Contact Telephone: 603-641-9069  
Contact Fax: Not reported  
Contact Email: Not reported  
Contact Title: Not reported  
EPA Region: 01  
Land Type: Private  
Federal Waste Generator Description: Not a generator, verified  
Non-Notifier: Not reported  
Biennial Report Cycle: Not reported  
Accessibility: Not reported  
Active Site Indicator: Not reported

Map ID  
 Direction  
 Distance  
 Elevation

MAP FINDINGS

Site

Database(s)

EDR ID Number  
 EPA ID Number

**FORMER SERVICE MERCHANDISE BUILDING (Continued)**

**1008889955**

State District Owner:	Not reported
State District:	Not reported
Mailing Address:	P O BOX 9
Mailing City, State, Zip:	MANCHESTER, NH 03101
Owner Name:	Not reported
Owner Type:	Not reported
Operator Name:	Not reported
Operator Type:	Not reported
Short-Term Generator Activity:	No
Importer Activity:	No
Mixed Waste Generator:	No
Transporter Activity:	No
Transfer Facility Activity:	No
Recycler Activity with Storage:	No
Small Quantity On-Site Burner Exemption:	No
Smelting Melting and Refining Furnace Exemption:	No
Underground Injection Control:	No
Off-Site Waste Receipt:	No
Universal Waste Indicator:	No
Universal Waste Destination Facility:	No
Federal Universal Waste:	No
Active Site Fed-Reg Treatment Storage and Disposal Facility:	Not reported
Active Site Converter Treatment storage and Disposal Facility:	Not reported
Active Site State-Reg Treatment Storage and Disposal Facility:	Not reported
Active Site State-Reg Handler:	---
Federal Facility Indicator:	Not reported
Hazardous Secondary Material Indicator:	NN
Sub-Part K Indicator:	Not reported
Commercial TSD Indicator:	No
Treatment Storage and Disposal Type:	Not reported
2018 GPRC Permit Baseline:	Not on the Baseline
2018 GPRC Renewals Baseline:	Not on the Baseline
Permit Renewals Workload Universe:	Not reported
Permit Workload Universe:	Not reported
Permit Progress Universe:	Not reported
Post-Closure Workload Universe:	Not reported
Closure Workload Universe:	Not reported
202 GPRC Corrective Action Baseline:	No
Corrective Action Workload Universe:	No
Subject to Corrective Action Universe:	No
Non-TSDs Where RCRA CA has Been Imposed Universe:	No
TSDs Potentially Subject to CA Under 3004 (u)/(v) Universe:	No
TSDs Only Subject to CA under Discretionary Auth Universe:	No
Corrective Action Priority Ranking:	No NCAPS ranking
Environmental Control Indicator:	No
Institutional Control Indicator:	No
Human Exposure Controls Indicator:	N/A
Groundwater Controls Indicator:	N/A
Operating TSD Universe:	Not reported
Full Enforcement Universe:	Not reported
Significant Non-Complier Universe:	No
Unaddressed Significant Non-Complier Universe:	No
Addressed Significant Non-Complier Universe:	No
Significant Non-Complier With a Compliance Schedule Universe:	No
Financial Assurance Required:	Not reported
Handler Date of Last Change:	2005-10-20 00:00:00.0
Recognized Trader-Importer:	No

Map ID  
 Direction  
 Distance  
 Elevation

MAP FINDINGS

Site

Database(s)

EDR ID Number  
 EPA ID Number

**FORMER SERVICE MERCHANDISE BUILDING (Continued)**

**1008889955**

Recognized Trader-Exporter:	No
Importer of Spent Lead Acid Batteries:	No
Exporter of Spent Lead Acid Batteries:	No
Recycler Activity Without Storage:	Not reported
Manifest Broker:	Not reported
Sub-Part P Indicator:	No

Historic Generators:

Receive Date:	2001-04-03 00:00:00.0
Handler Name:	FORMER SERVICE MERCHANDISE BUILDING
Federal Waste Generator Description:	Not a generator, verified
State District Owner:	Not reported
Large Quantity Handler of Universal Waste:	No
Recognized Trader Importer:	No
Recognized Trader Exporter:	No
Spent Lead Acid Battery Importer:	No
Spent Lead Acid Battery Exporter:	No
Current Record:	Yes
Non Storage Recycler Activity:	Not reported
Electronic Manifest Broker:	Not reported

List of NAICS Codes and Descriptions:

NAICS Codes:	No NAICS Codes Found
--------------	----------------------

Facility Has Received Notices of Violations:

Violations:	No Violations Found
-------------	---------------------

Evaluation Action Summary:

Evaluations:	No Evaluations Found
--------------	----------------------

AV264  
 NNW  
 1/8-1/4  
 0.220 mi.  
 1161 ft.

**A W ROSE CONSTRUCTION**  
**33 S COMMERCIAL ST**  
**MANCHESTER, NH 03101**  
**Site 2 of 6 in cluster AV**

RCRA NonGen / NLR

**1004748794**  
**NHD500011812**

Relative:  
 Lower  
 Actual:  
 155 ft.

RCRA NonGen / NLR:	
Date Form Received by Agency:	2003-01-21 00:00:00.0
Handler Name:	A W ROSE CONSTRUCTION
Handler Address:	33 S COMMERCIAL ST
Handler City,State,Zip:	MANCHESTER, NH 03101
EPA ID:	NHD500011812
Contact Name:	ART ROSE
Contact Address:	33 S COMMERCIAL ST
Contact City,State,Zip:	MANCHESTER, NH 03101
Contact Telephone:	603-622-6711
Contact Fax:	Not reported
Contact Email:	Not reported
Contact Title:	Not reported
EPA Region:	01
Land Type:	Private
Federal Waste Generator Description:	Not a generator, verified
Non-Notifier:	Not reported
Biennial Report Cycle:	Not reported

Map ID  
 Direction  
 Distance  
 Elevation

MAP FINDINGS

Site

Database(s)

EDR ID Number  
 EPA ID Number

**A W ROSE CONSTRUCTION (Continued)**

**1004748794**

Accessibility:	Not reported
Active Site Indicator:	Not reported
State District Owner:	Not reported
State District:	Not reported
Mailing Address:	33 S COMMERCIAL ST
Mailing City, State, Zip:	MANCHESTER, NH 03101
Owner Name:	Not reported
Owner Type:	Not reported
Operator Name:	Not reported
Operator Type:	Not reported
Short-Term Generator Activity:	No
Importer Activity:	No
Mixed Waste Generator:	No
Transporter Activity:	No
Transfer Facility Activity:	No
Recycler Activity with Storage:	No
Small Quantity On-Site Burner Exemption:	No
Smelting Melting and Refining Furnace Exemption:	No
Underground Injection Control:	No
Off-Site Waste Receipt:	No
Universal Waste Indicator:	No
Universal Waste Destination Facility:	No
Federal Universal Waste:	No
Active Site Fed-Reg Treatment Storage and Disposal Facility:	Not reported
Active Site Converter Treatment storage and Disposal Facility:	Not reported
Active Site State-Reg Treatment Storage and Disposal Facility:	Not reported
Active Site State-Reg Handler:	---
Federal Facility Indicator:	Not reported
Hazardous Secondary Material Indicator:	NN
Sub-Part K Indicator:	Not reported
Commercial TSD Indicator:	No
Treatment Storage and Disposal Type:	Not reported
2018 GPRA Permit Baseline:	Not on the Baseline
2018 GPRA Renewals Baseline:	Not on the Baseline
Permit Renewals Workload Universe:	Not reported
Permit Workload Universe:	Not reported
Permit Progress Universe:	Not reported
Post-Closure Workload Universe:	Not reported
Closure Workload Universe:	Not reported
202 GPRA Corrective Action Baseline:	No
Corrective Action Workload Universe:	No
Subject to Corrective Action Universe:	No
Non-TSDs Where RCRA CA has Been Imposed Universe:	No
TSDs Potentially Subject to CA Under 3004 (u)/(v) Universe:	No
TSDs Only Subject to CA under Discretionary Auth Universe:	No
Corrective Action Priority Ranking:	No NCAPS ranking
Environmental Control Indicator:	No
Institutional Control Indicator:	No
Human Exposure Controls Indicator:	N/A
Groundwater Controls Indicator:	N/A
Operating TSDF Universe:	Not reported
Full Enforcement Universe:	Not reported
Significant Non-Complier Universe:	No
Unaddressed Significant Non-Complier Universe:	No
Addressed Significant Non-Complier Universe:	No
Significant Non-Complier With a Compliance Schedule Universe:	No
Financial Assurance Required:	Not reported

Map ID  
Direction  
Distance  
Elevation

MAP FINDINGS

Site

Database(s)

EDR ID Number  
EPA ID Number

**A W ROSE CONSTRUCTION (Continued)**

**1004748794**

Handler Date of Last Change: 2005-10-20 00:00:00.0  
Recognized Trader-Importer: No  
Recognized Trader-Exporter: No  
Importer of Spent Lead Acid Batteries: No  
Exporter of Spent Lead Acid Batteries: No  
Recycler Activity Without Storage: Not reported  
Manifest Broker: Not reported  
Sub-Part P Indicator: No

**Hazardous Waste Summary:**

Waste Code: F002  
Waste Description: THE FOLLOWING SPENT HALOGENATED SOLVENTS: TETRACHLOROETHYLENE, METHYLENE CHLORIDE, TRICHLOROETHYLENE, 1,1,1-TRICHLOROETHANE, CHLOROBENZENE, 1,1,2-TRICHLORO-1,2,2-TRIFLUOROETHANE, ORTHO-DICHLOROBENZENE, TRICHLOROFLUOROMETHANE, AND 1,1,2, TRICHLOROETHANE; ALL SPENT SOLVENT MIXTURES/BLENDS CONTAINING, BEFORE USE, A TOTAL OF TEN PERCENT OR MORE (BY VOLUME) OF ONE OR MORE OF THE ABOVE HALOGENATED SOLVENTS OR THOSE SOLVENTS LISTED IN F001, F004, AND F005; AND STILL BOTTOMS FROM THE RECOVERY OF THESE SPENT SOLVENTS AND SPENT SOLVENT MIXTURES.

**Handler - Owner Operator:**

Owner/Operator Indicator: Owner  
Owner/Operator Name: ALVIN WERNER  
Legal Status: Private  
Date Became Current: Not reported  
Date Ended Current: Not reported  
Owner/Operator Address: 33 S COMMERCIAL ST  
Owner/Operator City,State,Zip: MANCHESTER, NH 03101  
Owner/Operator Telephone: 603-669-5370  
Owner/Operator Telephone Ext: Not reported  
Owner/Operator Fax: Not reported  
Owner/Operator Email: Not reported

Owner/Operator Indicator: Owner  
Owner/Operator Name: ALVIN WERNER  
Legal Status: Private  
Date Became Current: Not reported  
Date Ended Current: Not reported  
Owner/Operator Address: 33 S COMMERCIAL ST  
Owner/Operator City,State,Zip: MANCHESTER, NH 03101  
Owner/Operator Telephone: 603-669-5370  
Owner/Operator Telephone Ext: Not reported  
Owner/Operator Fax: Not reported  
Owner/Operator Email: Not reported

**Historic Generators:**

Receive Date: 2003-01-21 00:00:00.0  
Handler Name: A W ROSE CONSTRUCTION  
Federal Waste Generator Description: Not reported  
State District Owner: Not reported  
Large Quantity Handler of Universal Waste: No  
Recognized Trader Importer: No  
Recognized Trader Exporter: No  
Spent Lead Acid Battery Importer: No

Map ID  
Direction  
Distance  
Elevation

MAP FINDINGS

Site

Database(s)

EDR ID Number  
EPA ID Number

**A W ROSE CONSTRUCTION (Continued)**

**1004748794**

Spent Lead Acid Battery Exporter: No  
Current Record: No  
Non Storage Recycler Activity: Not reported  
Electronic Manifest Broker: Not reported

Receive Date: 2003-01-21 00:00:00.0  
Handler Name: A W ROSE CONSTRUCTION  
Federal Waste Generator Description: Not a generator, verified  
State District Owner: Not reported  
Large Quantity Handler of Universal Waste: No  
Recognized Trader Importer: No  
Recognized Trader Exporter: No  
Spent Lead Acid Battery Importer: No  
Spent Lead Acid Battery Exporter: No  
Current Record: Yes  
Non Storage Recycler Activity: Not reported  
Electronic Manifest Broker: Not reported

Receive Date: 1995-05-24 00:00:00.0  
Handler Name: MANCHESTER KNITTED FASHIONS INC  
Federal Waste Generator Description: Not a generator, verified  
State District Owner: Not reported  
Large Quantity Handler of Universal Waste: No  
Recognized Trader Importer: No  
Recognized Trader Exporter: No  
Spent Lead Acid Battery Importer: No  
Spent Lead Acid Battery Exporter: No  
Current Record: No  
Non Storage Recycler Activity: Not reported  
Electronic Manifest Broker: Not reported

Receive Date: 2000-04-12 00:00:00.0  
Handler Name: MANCHESTER KNITTED FASHIONS  
Federal Waste Generator Description: Conditionally Exempt Small Quantity Generator  
State District Owner: Not reported  
Large Quantity Handler of Universal Waste: No  
Recognized Trader Importer: No  
Recognized Trader Exporter: No  
Spent Lead Acid Battery Importer: No  
Spent Lead Acid Battery Exporter: No  
Current Record: No  
Non Storage Recycler Activity: Not reported  
Electronic Manifest Broker: Not reported

List of NAICS Codes and Descriptions:

NAICS Code: 313249  
NAICS Description: OTHER KNIT FABRIC AND LACE MILLS

NAICS Code: 315191  
NAICS Description: OUTERWEAR KNITTING MILLS

Facility Has Received Notices of Violations:

Violations: No Violations Found

Evaluation Action Summary:

Evaluations: No Evaluations Found

Map ID  
Direction  
Distance  
Elevation

MAP FINDINGS

Site

Database(s)

EDR ID Number  
EPA ID Number

**AV265**     **33 SOUTH COMMERCIAL LLC**  
**NNW**       **33 S COMMERCIAL ST**  
**1/8-1/4**     **MANCHESTER, NH**  
**0.220 mi.**  
**1161 ft.**     **Site 3 of 6 in cluster AV**

**NH UST**     **U003159411**  
**NH ALLSITES**     **N/A**  
**NH AIRS**  
**NH ASBESTOS**

**Relative:**  
**Lower**

UST:

**Actual:**  
**155 ft.**

Name: 33 SOUTH COMMERCIAL LLC  
Address: 33 S COMMERCIAL ST  
City: MANCHESTER  
Facility ID: 110953  
Facility Type: COMMERCIAL  
Site Number: 199801078  
Owner Name: METROPOLIS PROPERTY MGT GROUP  
Owner Type: COMMERCIAL/RESIDENTIAL  
Owner Title: CONTACT  
Owner Address: 33 S COMMERCIAL ST  
Owner Address2: Not reported  
Owner City,St,Zip: MANCHESTER, NH 03101-2626  
Manager Name: J T TAVOULARIS  
Manager Title: VP

Tank ID: 1  
Status: INACTIVE  
Capacity (gal): 10000  
Temporary Closed Date: Not reported  
Tank Filled Removed: Not reported  
Compartment: NO  
Tank Diameter In Inches: Not reported  
Construction Material Comments: Not reported  
Meets Dec 22 2015 Deadline: Not reported  
Leak Line Detection: Not reported  
Leak Line Detection Installed Date: Not reported  
Leak Line Detection Test Pass Fail: Not reported  
Drop Tube Pass Fail: Not reported  
Drain Valve Replaced Date: Not reported  
Dry Beak Installed Date: Not reported  
Inv Monitor Review Date: Not reported  
Dispenser Pan: Not reported  
Overfill Length In Inches: Not reported  
Release Detection (RD) Tank Type: NONE LISTED  
RD Tank Type Installed Date: Not reported  
RD Tank Type Tested Date: Not reported  
RD Tank Type Test Pass Fail: Not reported  
RD Piping Type: NONE  
RD Piping Installed Date: Not reported  
RD Piping Tested Date: Not reported  
RD Piping Test Pass Fail: Not reported  
Corrosion Protection (CP) Tank: Not reported  
CP Tank Installed Date: Not reported  
CP Tank Tested Date: Not reported  
CP Tank Test Pass Fail: Not reported  
CP Piping: Not reported  
CP Piping Installed Date: Not reported  
CP Piping Tested Date: Not reported  
CP Piping Test Pass Fail: Not reported  
CP Fitting: Not reported  
CP Fitting Installed Date: Not reported  
CP Fitting Tested Date: Not reported

Map ID  
Direction  
Distance  
Elevation

MAP FINDINGS

Site

Database(s)

EDR ID Number  
EPA ID Number

**33 SOUTH COMMERCIAL LLC (Continued)**

**U003159411**

CP Fitting Test Pass Fail: Not reported  
CP Log Date: Not reported  
Tank Tightness Test Pass Fail: PASS  
Piping Tightness Test Date: 09/09/1992  
Piping Tightness Test Pass Fail: PASS  
Piping Material Comments: Not reported  
Install Date: 01/01/1976  
Last Test: 09/09/1992  
Spill Installed: Not reported  
Overfill: Not reported  
Line Leak Detection: Not reported  
Permanent Closure: 12/10/1996  
Tank Material: STEEL - BARE/GALV  
Closure Date: 04/15/1997  
Tank Secondary: NO  
Product Stored: #4 HEATING OIL  
Overfill Type: Not reported  
Pipe Secondary: NO  
Pipe Material: STEEL - BARE/GALV  
Pipe System: SUCTION: OLD CODE

Tank ID: 2  
Status: INACTIVE  
Capacity (gal): 10000  
Temporary Closed Date: Not reported  
Tank Filled Removed: Not reported  
Compartment: NO  
Tank Diameter In Inches: Not reported  
Construction Material Comments: Not reported  
Meets Dec 22 2015 Deadline: Not reported  
Leak Line Detection: Not reported  
Leak Line Detection Installed Date: Not reported  
Leak Line Detection Test Pass Fail: Not reported  
Drop Tube Pass Fail: Not reported  
Drain Valve Replaced Date: Not reported  
Dry Beak Installed Date: Not reported  
Inv Monitor Review Date: Not reported  
Dispenser Pan: Not reported  
Overfill Length In Inches: Not reported  
Release Detection (RD) Tank Type: NONE LISTED  
RD Tank Type Installed Date: Not reported  
RD Tank Type Tested Date: Not reported  
RD Tank Type Test Pass Fail: Not reported  
RD Piping Type: NONE  
RD Piping Installed Date: Not reported  
RD Piping Tested Date: Not reported  
RD Piping Test Pass Fail: Not reported  
Corrosion Protection (CP) Tank: Not reported  
CP Tank Installed Date: Not reported  
CP Tank Tested Date: Not reported  
CP Tank Test Pass Fail: Not reported  
CP Piping: Not reported  
CP Piping Installed Date: Not reported  
CP Piping Tested Date: Not reported  
CP Piping Test Pass Fail: Not reported  
CP Fitting: Not reported



Map ID  
Direction  
Distance  
Elevation

MAP FINDINGS

Site

Database(s)

EDR ID Number  
EPA ID Number

**33 SOUTH COMMERCIAL LLC (Continued)**

**U003159411**

CP Fitting Installed Date: Not reported  
CP Fitting Tested Date: Not reported  
CP Fitting Test Pass Fail: Not reported  
CP Log Date: Not reported  
Tank Tightness Test Pass Fail: PASS  
Piping Tightness Test Date: 09/10/1992  
Piping Tightness Test Pass Fail: PASS  
Piping Material Comments: Not reported  
Install Date: 01/01/1976  
Last Test: 09/10/1992  
Spill Installed: Not reported  
Overfill: Not reported  
Line Leak Detection: Not reported  
Permanent Closure: 12/10/1996  
Tank Material: STEEL - BARE/GALV  
Closure Date: 04/15/1997  
Tank Secondary: NO  
Product Stored: #4 HEATING OIL  
Overfill Type: Not reported  
Pipe Secondary: NO  
Pipe Material: STEEL - BARE/GALV  
Pipe System: SUCTION: OLD CODE

Tank ID: 3  
Status: INACTIVE  
Capacity (gal): 12000  
Temporary Closed Date: 02/04/2005  
Tank Filled Removed: Not reported  
Compartment: NO  
Tank Diameter In Inches: Not reported  
Construction Material Comments: Not reported  
Meets Dec 22 2015 Deadline: Not reported  
Leak Line Detection: Not reported  
Leak Line Detection Installed Date: 12/12/1996  
Leak Line Detection Test Pass Fail: Not reported  
Drop Tube Pass Fail: Not reported  
Drain Valve Replaced Date: Not reported  
Dry Beak Installed Date: Not reported  
Inv Monitor Review Date: Not reported  
Dispenser Pan: Not reported  
Overfill Length In Inches: Not reported  
Release Detection (RD) Tank Type: EMCO WHEATON (OPW)  
RD Tank Type Installed Date: 12/12/1996  
RD Tank Type Tested Date: Not reported  
RD Tank Type Test Pass Fail: Not reported  
RD Piping Type: EMCO WHEATON  
RD Piping Installed Date: 12/12/1996  
RD Piping Tested Date: Not reported  
RD Piping Test Pass Fail: Not reported  
Corrosion Protection (CP) Tank: Not reported  
CP Tank Installed Date: Not reported  
CP Tank Tested Date: Not reported  
CP Tank Test Pass Fail: Not reported  
CP Piping: Not reported  
CP Piping Installed Date: Not reported  
CP Piping Tested Date: Not reported

Map ID  
Direction  
Distance  
Elevation

MAP FINDINGS

Site

Database(s)

EDR ID Number  
EPA ID Number

**33 SOUTH COMMERCIAL LLC (Continued)**

**U003159411**

CP Piping Test Pass Fail: Not reported  
CP Fitting: Not reported  
CP Fitting Installed Date: Not reported  
CP Fitting Tested Date: Not reported  
CP Fitting Test Pass Fail: Not reported  
CP Log Date: Not reported  
Tank Tightness Test Pass Fail: Not reported  
Piping Tightness Test Date: Not reported  
Piping Tightness Test Pass Fail: Not reported  
Piping Material Comments: TC OMNIFLEX CP1501  
Install Date: 12/12/1996  
Last Test: Not reported  
Spill Installed: Not reported  
Overfill: 12/12/1996  
Line Leak Detection: Not reported  
Permanent Closure: 03/01/2005  
Tank Material: COMPOSITE  
Closure Date: Not reported  
Tank Secondary: YES  
Product Stored: #4 HEATING OIL  
Overfill Type: AUDIBLE ALARM  
Pipe Secondary: YES  
Pipe Material: OTHER - MISCELLANEOUS  
Pipe System: SUCTION: OLD CODE

**ALLSITES:**

Name: 33 SOUTH COMMERCIAL LLC  
Address: 33 S COMMERCIAL ST  
City,State,Zip: MANCHESTER, NH  
Facility ID: 199801078  
Project Type: OPUF  
Project Description: ON-PREMISE USE FAC. CONTAINING FUEL OIL  
Project Manager: CLOSED  
Expiration Date: Not reported

**AIRS:**

Name: 33 SOUTH COMMERCIAL ST LLC  
Address: 33 S COMMERCIAL ST  
City,State,Zip: MANCHESTER, NH 03045  
Facility Id: 3301100142  
Operating Status: OPERATING-NPR  
Year Of Record: 2018  
Latitude/Longitude: 42.987635 / -71.466859  
Sic Code: 6531  
Naics: 531312  
Emergency Contact: DAVID RACITI, PRESIDENT  
Contact Title: Not reported  
Tel Emiss: Not reported  
Mailing Street: Not reported  
Mailing City: Not reported  
Mailing State: Not reported  
Mailing Zip Code: Not reported  
Contact Method Type: Not reported  
Company Name: RIVERWALK MILLS, LLC

**AIRS:**

Facility Id: 3301100142

Map ID  
Direction  
Distance  
Elevation

MAP FINDINGS

Site

Database(s)

EDR ID Number  
EPA ID Number

**33 SOUTH COMMERCIAL LLC (Continued)**

**U003159411**

Operating Status: No longer requires a permit  
Year Of Record: 2000  
Pollutant: CO  
Estimated Emissions: 0  
Estimated Emissions Units: Not reported  
Emission Unit ID: Not reported  
Unit Description: Not reported  
Unit Proc ID: Not reported  
Proc Description: Not reported  
Report Product ID: Not reported

Facility Id: 3301100142  
Operating Status: No longer requires a permit  
Year Of Record: 2000  
Pollutant: NO2  
Estimated Emissions: 0  
Estimated Emissions Units: Not reported  
Emission Unit ID: Not reported  
Unit Description: Not reported  
Unit Proc ID: Not reported  
Proc Description: Not reported  
Report Product ID: Not reported

Facility Id: 3301100142  
Operating Status: No longer requires a permit  
Year Of Record: 2000  
Pollutant: VOC  
Estimated Emissions: 0  
Estimated Emissions Units: Not reported  
Emission Unit ID: Not reported  
Unit Description: Not reported  
Unit Proc ID: Not reported  
Proc Description: Not reported  
Report Product ID: Not reported

Facility Id: 3301100142  
Operating Status: No longer requires a permit  
Year Of Record: 2000  
Pollutant: PT  
Estimated Emissions: 0  
Estimated Emissions Units: Not reported  
Emission Unit ID: Not reported  
Unit Description: Not reported  
Unit Proc ID: Not reported  
Proc Description: Not reported  
Report Product ID: Not reported

Facility Id: 3301100142  
Operating Status: No longer requires a permit  
Year Of Record: 2000  
Pollutant: SO2  
Estimated Emissions: 0  
Estimated Emissions Units: Not reported  
Emission Unit ID: Not reported  
Unit Description: Not reported  
Unit Proc ID: Not reported  
Proc Description: Not reported

Map ID  
Direction  
Distance  
Elevation

MAP FINDINGS

Site

Database(s)

EDR ID Number  
EPA ID Number

**33 SOUTH COMMERCIAL LLC (Continued)**

**U003159411**

Report Product ID: Not reported  
  
Facility Id: 3301100142  
Operating Status: No longer requires a permit  
Year Of Record: 2000  
Pollutant: PM10  
Estimated Emissions: 0  
Estimated Emissions Units: Not reported  
Emission Unit ID: Not reported  
Unit Description: Not reported  
Unit Proc ID: Not reported  
Proc Description: Not reported  
Report Product ID: Not reported

Name: 33 SOUTH COMMERCIAL ST LLC  
Address: 33 S COMMERCIAL ST  
City,State,Zip: MANCHESTER, NH 03045  
Facility Id: 3301100142  
Operating Status: OPERATING-NPR  
Year Of Record: 2017  
Latitude/Longitude: 42.987635 / -71.466859  
Sic Code: 6531  
Naics: 531312  
Emergency Contact: DAVID RACITI, PRESIDENT  
Contact Title: Not reported  
Tel Emiss: Not reported  
Mailing Street: Not reported  
Mailing City: Not reported  
Mailing State: Not reported  
Mailing Zip Code: Not reported  
Contact Method Type: Not reported  
Company Name: Not reported

**AIRS:**

Facility Id: 3301100142  
Operating Status: No longer requires a permit  
Year Of Record: 2000  
Pollutant: CO  
Estimated Emissions: 0  
Estimated Emissions Units: Not reported  
Emission Unit ID: Not reported  
Unit Description: Not reported  
Unit Proc ID: Not reported  
Proc Description: Not reported  
Report Product ID: Not reported

Facility Id: 3301100142  
Operating Status: No longer requires a permit  
Year Of Record: 2000  
Pollutant: NO2  
Estimated Emissions: 0  
Estimated Emissions Units: Not reported  
Emission Unit ID: Not reported  
Unit Description: Not reported  
Unit Proc ID: Not reported  
Proc Description: Not reported  
Report Product ID: Not reported

Map ID  
Direction  
Distance  
Elevation

MAP FINDINGS

Site

Database(s)

EDR ID Number  
EPA ID Number

**33 SOUTH COMMERCIAL LLC (Continued)**

**U003159411**

Facility Id: 3301100142  
Operating Status: No longer requires a permit  
Year Of Record: 2000  
Pollutant: VOC  
Estimated Emissions: 0  
Estimated Emissions Units: Not reported  
Emission Unit ID: Not reported  
Unit Description: Not reported  
Unit Proc ID: Not reported  
Proc Description: Not reported  
Report Product ID: Not reported

Facility Id: 3301100142  
Operating Status: No longer requires a permit  
Year Of Record: 2000  
Pollutant: PT  
Estimated Emissions: 0  
Estimated Emissions Units: Not reported  
Emission Unit ID: Not reported  
Unit Description: Not reported  
Unit Proc ID: Not reported  
Proc Description: Not reported  
Report Product ID: Not reported

Facility Id: 3301100142  
Operating Status: No longer requires a permit  
Year Of Record: 2000  
Pollutant: SO2  
Estimated Emissions: 0  
Estimated Emissions Units: Not reported  
Emission Unit ID: Not reported  
Unit Description: Not reported  
Unit Proc ID: Not reported  
Proc Description: Not reported  
Report Product ID: Not reported

Facility Id: 3301100142  
Operating Status: No longer requires a permit  
Year Of Record: 2000  
Pollutant: PM10  
Estimated Emissions: 0  
Estimated Emissions Units: Not reported  
Emission Unit ID: Not reported  
Unit Description: Not reported  
Unit Proc ID: Not reported  
Proc Description: Not reported  
Report Product ID: Not reported

**ASBESTOS:**

Name: ACCOLADE ENVIRONMENTAL CONTRACTING CORPORATION  
Address: 33 S COMMERCIAL ST  
City,State,Zip: MANCHESTER, NH  
ID Number: NH100545  
Pipes Reg Asb Containing Material: Not reported  
Surface Area RACM: Not reported  
Surface Area of Category 1: Not reported

Map ID  
 Direction  
 Distance  
 Elevation

MAP FINDINGS

Site

Database(s)

EDR ID Number  
 EPA ID Number

**33 SOUTH COMMERCIAL LLC (Continued)**

**U003159411**

Surface Area of Category 2:	Not reported
Start Date:	08/16/2018
End Date:	Not reported
Record Date:	08/06/2018
Friable LF:	Not reported
Friable SqFt:	Not reported
Friable CY:	Not reported
NonFriable LF:	Not reported
NonFriable SqFt:	Not reported
NonFriable CY:	Not reported

**AV266  
 NNW  
 1/8-1/4  
 0.220 mi.  
 1161 ft.**

**WATERTEST CORP  
 33 S COMMERCIAL ST  
 MANCHESTER, NH 03101**

**RCRA NonGen / NLR**

**1000219418  
 NHD982750713**

**Site 4 of 6 in cluster AV**

**Relative:  
 Lower  
 Actual:  
 155 ft.**

RCRA NonGen / NLR:		1999-03-06 00:00:00.0
Date Form Received by Agency:		
Handler Name:	WATERTEST CORP	
Handler Address:		33 S COMMERCIAL ST
Handler City,State,Zip:		MANCHESTER, NH 03101
EPA ID:		NHD982750713
Contact Name:		DIANE DUPRE
Contact Address:		33 S COMMERCIAL ST
Contact City,State,Zip:		MANCHESTER, NH 03101
Contact Telephone:		800-426-8378
Contact Fax:		Not reported
Contact Email:		Not reported
Contact Title:		Not reported
EPA Region:		01
Land Type:		Private
Federal Waste Generator Description:		Not a generator, verified
Non-Notifier:		Not reported
Biennial Report Cycle:		Not reported
Accessibility:		Not reported
Active Site Indicator:		Not reported
State District Owner:		Not reported
State District:		Not reported
Mailing Address:		33 S COMMERCIAL ST
Mailing City,State,Zip:		MANCHESTER, NH 03101
Owner Name:		Not reported
Owner Type:		Not reported
Operator Name:		Not reported
Operator Type:		Not reported
Short-Term Generator Activity:		No
Importer Activity:		No
Mixed Waste Generator:		No
Transporter Activity:		No
Transfer Facility Activity:		No
Recycler Activity with Storage:		No
Small Quantity On-Site Burner Exemption:		No
Smelting Melting and Refining Furnace Exemption:		No
Underground Injection Control:		No
Off-Site Waste Receipt:		No
Universal Waste Indicator:		No
Universal Waste Destination Facility:		No
Federal Universal Waste:		No

Map ID  
 Direction  
 Distance  
 Elevation

MAP FINDINGS

Site

Database(s)

EDR ID Number  
 EPA ID Number

**WATERTEST CORP (Continued)**

**1000219418**

Active Site Fed-Reg Treatment Storage and Disposal Facility:	Not reported
Active Site Converter Treatment storage and Disposal Facility:	Not reported
Active Site State-Reg Treatment Storage and Disposal Facility:	Not reported
Active Site State-Reg Handler:	---
Federal Facility Indicator:	Not reported
Hazardous Secondary Material Indicator:	NN
Sub-Part K Indicator:	Not reported
Commercial TSD Indicator:	No
Treatment Storage and Disposal Type:	Not reported
2018 GPRA Permit Baseline:	Not on the Baseline
2018 GPRA Renewals Baseline:	Not on the Baseline
Permit Renewals Workload Universe:	Not reported
Permit Workload Universe:	Not reported
Permit Progress Universe:	Not reported
Post-Closure Workload Universe:	Not reported
Closure Workload Universe:	Not reported
202 GPRA Corrective Action Baseline:	No
Corrective Action Workload Universe:	No
Subject to Corrective Action Universe:	No
Non-TSDFs Where RCRA CA has Been Imposed Universe:	No
TSDFs Potentially Subject to CA Under 3004 (u)/(v) Universe:	No
TSDFs Only Subject to CA under Discretionary Auth Universe:	No
Corrective Action Priority Ranking:	No NCAPS ranking
Environmental Control Indicator:	No
Institutional Control Indicator:	No
Human Exposure Controls Indicator:	N/A
Groundwater Controls Indicator:	N/A
Operating TSDF Universe:	Not reported
Full Enforcement Universe:	Not reported
Significant Non-Complier Universe:	No
Unaddressed Significant Non-Complier Universe:	No
Addressed Significant Non-Complier Universe:	No
Significant Non-Complier With a Compliance Schedule Universe:	No
Financial Assurance Required:	Not reported
Handler Date of Last Change:	2005-10-20 00:00:00.0
Recognized Trader-Importer:	No
Recognized Trader-Exporter:	No
Importer of Spent Lead Acid Batteries:	No
Exporter of Spent Lead Acid Batteries:	No
Recycler Activity Without Storage:	Not reported
Manifest Broker:	Not reported
Sub-Part P Indicator:	No

Hazardous Waste Summary:

Waste Code:	D002
Waste Description:	CORROSIVE WASTE

Handler - Owner Operator:

Owner/Operator Indicator:	Owner
Owner/Operator Name:	HOUSEHOLD
Legal Status:	Private
Date Became Current:	Not reported
Date Ended Current:	Not reported
Owner/Operator Address:	OWNERSTREET
Owner/Operator City,State,Zip:	OWNERCITY, NH 99999

Map ID  
Direction  
Distance  
Elevation

MAP FINDINGS

Site

Database(s)

EDR ID Number  
EPA ID Number

**WATERTEST CORP (Continued)**

**1000219418**

Owner/Operator Telephone: 603-555-1212  
Owner/Operator Telephone Ext: Not reported  
Owner/Operator Fax: Not reported  
Owner/Operator Email: Not reported

Historic Generators:

Receive Date: 1999-03-06 00:00:00.0  
Handler Name: WATERTTEST CORP  
Federal Waste Generator Description: Not a generator, verified  
State District Owner: Not reported  
Large Quantity Handler of Universal Waste: No  
Recognized Trader Importer: No  
Recognized Trader Exporter: No  
Spent Lead Acid Battery Importer: No  
Spent Lead Acid Battery Exporter: No  
Current Record: Yes  
Non Storage Recycler Activity: Not reported  
Electronic Manifest Broker: Not reported

Receive Date: 1988-11-22 00:00:00.0  
Handler Name: WATERTTEST CORP  
Federal Waste Generator Description: Not a generator, verified  
State District Owner: Not reported  
Large Quantity Handler of Universal Waste: No  
Recognized Trader Importer: No  
Recognized Trader Exporter: No  
Spent Lead Acid Battery Importer: No  
Spent Lead Acid Battery Exporter: No  
Current Record: No  
Non Storage Recycler Activity: Not reported  
Electronic Manifest Broker: Not reported

Receive Date: 1992-05-20 00:00:00.0  
Handler Name: WATERTTEST CORP  
Federal Waste Generator Description: Large Quantity Generator  
State District Owner: Not reported  
Large Quantity Handler of Universal Waste: No  
Recognized Trader Importer: No  
Recognized Trader Exporter: No  
Spent Lead Acid Battery Importer: No  
Spent Lead Acid Battery Exporter: No  
Current Record: No  
Non Storage Recycler Activity: Not reported  
Electronic Manifest Broker: Not reported

List of NAICS Codes and Descriptions:

NAICS Code: 54138  
NAICS Description: TESTING LABORATORIES

Facility Has Received Notices of Violations:

Violations: No Violations Found

Evaluation Action Summary:

Evaluations: No Evaluations Found



Map ID  
Direction  
Distance  
Elevation

MAP FINDINGS

Site

Database(s)

EDR ID Number  
EPA ID Number

AR267  
ESE  
1/8-1/4  
0.221 mi.  
1167 ft.

**BIRDBATH COMMERCIAL LAUNDRY**  
**39 BEECH ST**  
**MANCHESTER, NH**  
**Site 5 of 5 in cluster AR**

**NH UST**    **U003975361**  
**N/A**

**Relative:**  
**Higher**  
**Actual:**  
**235 ft.**

UST:  
Name: BIRDBATH COMMERCIAL LAUNDRY  
Address: 39 BEECH ST  
City: MANCHESTER  
Facility ID: 115657  
Facility Type: COMMERCIAL  
Site Number: 200408198  
Owner Name: KAREN PARKER  
Owner Type: COMMERCIAL/RESIDENTIAL  
Owner Title: Not reported  
Owner Address: 855 HANOVER ST PMB 101  
Owner Address2: Not reported  
Owner City,St,Zip: MANCHESTER, NH 03103  
Manager Name: KAREN PARKER  
Manager Title: OWNER

Tank ID: 1  
Status: INACTIVE  
Capacity (gal): 8000  
Temporary Closed Date: Not reported  
Tank Filled Removed: Not reported  
Compartment: NO  
Tank Diameter In Inches: Not reported  
Construction Material Comments: Not reported  
Meets Dec 22 2015 Deadline: Not reported  
Leak Line Detection: Not reported  
Leak Line Detection Installed Date: Not reported  
Leak Line Detection Test Pass Fail: Not reported  
Drop Tube Pass Fail: Not reported  
Drain Valve Replaced Date: Not reported  
Dry Beak Installed Date: Not reported  
Inv Monitor Review Date: Not reported  
Dispenser Pan: Not reported  
Overfill Length In Inches: Not reported  
Release Detection (RD) Tank Type: Not reported  
RD Tank Type Installed Date: Not reported  
RD Tank Type Tested Date: Not reported  
RD Tank Type Test Pass Fail: Not reported  
RD Piping Type: Not reported  
RD Piping Installed Date: Not reported  
RD Piping Tested Date: Not reported  
RD Piping Test Pass Fail: Not reported  
Corrosion Protection (CP) Tank: Not reported  
CP Tank Installed Date: Not reported  
CP Tank Tested Date: Not reported  
CP Tank Test Pass Fail: Not reported  
CP Piping: Not reported  
CP Piping Installed Date: Not reported  
CP Piping Tested Date: Not reported  
CP Piping Test Pass Fail: Not reported  
CP Fitting: Not reported  
CP Fitting Installed Date: Not reported  
CP Fitting Tested Date: Not reported

Map ID  
 Direction  
 Distance  
 Elevation

MAP FINDINGS

Site

Database(s)

EDR ID Number  
 EPA ID Number

**BIRDBATH COMMERCIAL LAUNDRY (Continued)**

**U003975361**

CP Fitting Test Pass Fail:	Not reported
CP Log Date:	Not reported
Tank Tightness Test Pass Fail:	Not reported
Piping Tightness Test Date:	Not reported
Piping Tightness Test Pass Fail:	Not reported
Piping Material Comments:	Not reported
Install Date:	11/11/1911
Last Test:	Not reported
Spill Installed:	Not reported
Overfill:	Not reported
Line Leak Detection:	Not reported
Permanent Closure:	08/25/2004
Tank Material:	STEEL - BARE/GALV
Closure Date:	09/16/2004
Tank Secondary:	NO
Product Stored:	#4 HEATING OIL
Overfill Type:	Not reported
Pipe Secondary:	NO
Pipe Material:	UNKNOWN
Pipe System:	SUCTION: NO VALVE AT TANK

**AV268**  
**NNW**  
 1/8-1/4  
 0.222 mi.  
 1172 ft.

**NEXT LEVEL PERFORMANCE BUILDING**  
**31 SOUTH COMMERCIAL STREET**  
**MANCHESTER, NH**  
 Site 5 of 6 in cluster AV

**NH SHWS**    **S109979081**  
 N/A

**Relative:**  
**Lower**  
**Actual:**  
**155 ft.**

**SHWS:**  
 Name: NEXT LEVEL PERFORMANCE BUILDING  
 Address: 31 SOUTH COMMERCIAL STREET  
 City,State,Zip: MANCHESTER, NH  
 Facility ID: 200910035  
 Proj Type: HAZWASTE  
**Project Manager: UNASSIGNED**  
**Project Site Description: HAZARDOUS WASTE DISCHARGE PROJECT**  
**Expired Date: Not reported**

**AV269**  
**NNW**  
 1/8-1/4  
 0.222 mi.  
 1172 ft.

**ADVANTAGE PLASTIC PRODUCTS INC**  
**31 S COMMERCIAL ST**  
**MANCHESTER, NH 03101**  
 Site 6 of 6 in cluster AV

**RCRA NonGen / NLR**    **1012184060**  
**NHD510199045**

**Relative:**  
**Lower**  
**Actual:**  
**155 ft.**

**RCRA NonGen / NLR:**  
 Date Form Received by Agency: 2008-12-10 00:00:00.0  
 Handler Name: ADVANTAGE PLASTIC PRODUCTS INC  
 Handler Address: 31 S COMMERCIAL ST  
 Handler City,State,Zip: MANCHESTER, NH 03101  
 EPA ID: NHD510199045  
 Contact Name: WAYNNE FROMAN  
 Contact Address: 38 HENNIKER ST  
 Contact City,State,Zip: CONCORD, NH 03301  
 Contact Telephone: 603-227-9540  
 Contact Fax: Not reported  
 Contact Email: Not reported  
 Contact Title: Not reported

Map ID  
 Direction  
 Distance  
 Elevation

MAP FINDINGS

Site

Database(s)

EDR ID Number  
 EPA ID Number

**ADVANTAGE PLASTIC PRODUCTS INC (Continued)**

**1012184060**

EPA Region:	01
Land Type:	Private
Federal Waste Generator Description:	Not a generator, verified
Non-Notifier:	Not reported
Biennial Report Cycle:	Not reported
Accessibility:	Not reported
Active Site Indicator:	Not reported
State District Owner:	Not reported
State District:	Not reported
Mailing Address:	38 HENNIKER ST
Mailing City,State,Zip:	CONCORD, NH 03301
Owner Name:	Not reported
Owner Type:	Not reported
Operator Name:	Not reported
Operator Type:	Not reported
Short-Term Generator Activity:	Yes
Importer Activity:	No
Mixed Waste Generator:	No
Transporter Activity:	No
Transfer Facility Activity:	No
Recycler Activity with Storage:	No
Small Quantity On-Site Burner Exemption:	No
Smelting Melting and Refining Furnace Exemption:	No
Underground Injection Control:	No
Off-Site Waste Receipt:	No
Universal Waste Indicator:	No
Universal Waste Destination Facility:	No
Federal Universal Waste:	No
Active Site Fed-Reg Treatment Storage and Disposal Facility:	Not reported
Active Site Converter Treatment storage and Disposal Facility:	Not reported
Active Site State-Reg Treatment Storage and Disposal Facility:	Not reported
Active Site State-Reg Handler:	---
Federal Facility Indicator:	Not reported
Hazardous Secondary Material Indicator:	NN
Sub-Part K Indicator:	Not reported
Commercial TSD Indicator:	No
Treatment Storage and Disposal Type:	Not reported
2018 GPRC Permit Baseline:	Not on the Baseline
2018 GPRC Renewals Baseline:	Not on the Baseline
Permit Renewals Workload Universe:	Not reported
Permit Workload Universe:	Not reported
Permit Progress Universe:	Not reported
Post-Closure Workload Universe:	Not reported
Closure Workload Universe:	Not reported
202 GPRC Corrective Action Baseline:	No
Corrective Action Workload Universe:	No
Subject to Corrective Action Universe:	No
Non-TSDs Where RCRA CA has Been Imposed Universe:	No
TSDs Potentially Subject to CA Under 3004 (u)/(v) Universe:	No
TSDs Only Subject to CA under Discretionary Auth Universe:	No
Corrective Action Priority Ranking:	No NCAPS ranking
Environmental Control Indicator:	No
Institutional Control Indicator:	No
Human Exposure Controls Indicator:	N/A
Groundwater Controls Indicator:	N/A
Operating TSD Universe:	Not reported
Full Enforcement Universe:	Not reported

Map ID  
Direction  
Distance  
Elevation

MAP FINDINGS

Site

Database(s)

EDR ID Number  
EPA ID Number

**ADVANTAGE PLASTIC PRODUCTS INC (Continued)**

**1012184060**

Significant Non-Complier Universe: No  
Unaddressed Significant Non-Complier Universe: No  
Addressed Significant Non-Complier Universe: No  
Significant Non-Complier With a Compliance Schedule Universe: No  
Financial Assurance Required: Not reported  
Handler Date of Last Change: 2010-11-05 15:31:08.0  
Recognized Trader-Importer: No  
Recognized Trader-Exporter: No  
Importer of Spent Lead Acid Batteries: No  
Exporter of Spent Lead Acid Batteries: No  
Recycler Activity Without Storage: Not reported  
Manifest Broker: Not reported  
Sub-Part P Indicator: No

Historic Generators:

Receive Date: 2008-10-31 00:00:00.0  
Handler Name: ADVANTAGE PLASTIC PRODUCTS INC  
Federal Waste Generator Description: Small Quantity Generator  
State District Owner: Not reported  
Large Quantity Handler of Universal Waste: No  
Recognized Trader Importer: No  
Recognized Trader Exporter: No  
Spent Lead Acid Battery Importer: No  
Spent Lead Acid Battery Exporter: No  
Current Record: No  
Non Storage Recycler Activity: Not reported  
Electronic Manifest Broker: Not reported

Receive Date: 2008-12-10 00:00:00.0  
Handler Name: ADVANTAGE PLASTIC PRODUCTS INC  
Federal Waste Generator Description: Not a generator, verified  
State District Owner: Not reported  
Large Quantity Handler of Universal Waste: No  
Recognized Trader Importer: No  
Recognized Trader Exporter: No  
Spent Lead Acid Battery Importer: No  
Spent Lead Acid Battery Exporter: No  
Current Record: No  
Non Storage Recycler Activity: Not reported  
Electronic Manifest Broker: Not reported

Receive Date: 2008-12-10 00:00:00.0  
Handler Name: ADVANTAGE PLASTIC PRODUCTS INC  
Federal Waste Generator Description: Not a generator, verified  
State District Owner: Not reported  
Large Quantity Handler of Universal Waste: No  
Recognized Trader Importer: No  
Recognized Trader Exporter: No  
Spent Lead Acid Battery Importer: No  
Spent Lead Acid Battery Exporter: No  
Current Record: Yes  
Non Storage Recycler Activity: Not reported  
Electronic Manifest Broker: Not reported

List of NAICS Codes and Descriptions:

Map ID  
 Direction  
 Distance  
 Elevation

MAP FINDINGS

Site

Database(s)

EDR ID Number  
 EPA ID Number

**ADVANTAGE PLASTIC PRODUCTS INC (Continued)**

**1012184060**

NAICS Codes: No NAICS Codes Found

Facility Has Received Notices of Violations:  
 Violations: No Violations Found

Evaluation Action Summary:  
 Evaluations: No Evaluations Found

**AX270**  
**SE**  
**1/8-1/4**  
**0.226 mi.**  
**1193 ft.**

**EMPIRE SHEET METAL**  
**161 BAKER ST**  
**MANCHESTER, NH 03103**  
**Site 1 of 2 in cluster AX**

**RCRA NonGen / NLR**

**1008889471**  
**NHD510157886**

**Relative:**  
**Higher**  
**Actual:**  
**226 ft.**

RCRA NonGen / NLR:  
 Date Form Received by Agency: 1999-12-30 00:00:00.0  
 Handler Name: EMPIRE SHEET METAL  
 Handler Address: 161 BAKER ST  
 Handler City,State,Zip: MANCHESTER, NH 03103  
 EPA ID: NHD510157886  
 Contact Name: STAN ZIEMBA  
 Contact Address: 49 HANCOCK ST  
 Contact City,State,Zip: MANCHESTER, NH 03101  
 Contact Telephone: 603-622-4439  
 Contact Fax: Not reported  
 Contact Email: Not reported  
 Contact Title: Not reported  
 EPA Region: 01  
 Land Type: Private  
 Federal Waste Generator Description: Not a generator, verified  
 Non-Notifier: Not reported  
 Biennial Report Cycle: Not reported  
 Accessibility: Not reported  
 Active Site Indicator: Not reported  
 State District Owner: Not reported  
 State District: Not reported  
 Mailing Address: 49 HANCOCK ST  
 Mailing City,State,Zip: MANCHESTER, NH 03101  
 Owner Name: Not reported  
 Owner Type: Not reported  
 Operator Name: Not reported  
 Operator Type: Not reported  
 Short-Term Generator Activity: No  
 Importer Activity: No  
 Mixed Waste Generator: No  
 Transporter Activity: No  
 Transfer Facility Activity: No  
 Recycler Activity with Storage: No  
 Small Quantity On-Site Burner Exemption: No  
 Smelting Melting and Refining Furnace Exemption: No  
 Underground Injection Control: No  
 Off-Site Waste Receipt: No  
 Universal Waste Indicator: No  
 Universal Waste Destination Facility: No  
 Federal Universal Waste: No  
 Active Site Fed-Reg Treatment Storage and Disposal Facility: Not reported

Map ID  
 Direction  
 Distance  
 Elevation

MAP FINDINGS

Site

Database(s)

EDR ID Number  
 EPA ID Number

**EMPIRE SHEET METAL (Continued)**

**1008889471**

Active Site Converter Treatment storage and Disposal Facility:	Not reported
Active Site State-Reg Treatment Storage and Disposal Facility:	Not reported
Active Site State-Reg Handler:	---
Federal Facility Indicator:	Not reported
Hazardous Secondary Material Indicator:	NN
Sub-Part K Indicator:	Not reported
Commercial TSD Indicator:	No
Treatment Storage and Disposal Type:	Not reported
2018 GPRA Permit Baseline:	Not on the Baseline
2018 GPRA Renewals Baseline:	Not on the Baseline
Permit Renewals Workload Universe:	Not reported
Permit Workload Universe:	Not reported
Permit Progress Universe:	Not reported
Post-Closure Workload Universe:	Not reported
Closure Workload Universe:	Not reported
202 GPRA Corrective Action Baseline:	No
Corrective Action Workload Universe:	No
Subject to Corrective Action Universe:	No
Non-TSDFs Where RCRA CA has Been Imposed Universe:	No
TSDFs Potentially Subject to CA Under 3004 (u)/(v) Universe:	No
TSDFs Only Subject to CA under Discretionary Auth Universe:	No
Corrective Action Priority Ranking:	No NCAPS ranking
Environmental Control Indicator:	No
Institutional Control Indicator:	No
Human Exposure Controls Indicator:	N/A
Groundwater Controls Indicator:	N/A
Operating TSDF Universe:	Not reported
Full Enforcement Universe:	Not reported
Significant Non-Complier Universe:	No
Unaddressed Significant Non-Complier Universe:	No
Addressed Significant Non-Complier Universe:	No
Significant Non-Complier With a Compliance Schedule Universe:	No
Financial Assurance Required:	Not reported
Handler Date of Last Change:	2005-10-20 00:00:00.0
Recognized Trader-Importer:	No
Recognized Trader-Exporter:	No
Importer of Spent Lead Acid Batteries:	No
Exporter of Spent Lead Acid Batteries:	No
Recycler Activity Without Storage:	Not reported
Manifest Broker:	Not reported
Sub-Part P Indicator:	No

Historic Generators:

Receive Date:	1999-12-30 00:00:00.0
Handler Name:	EMPIRE SHEET METAL
Federal Waste Generator Description:	Not a generator, verified
State District Owner:	Not reported
Large Quantity Handler of Universal Waste:	No
Recognized Trader Importer:	No
Recognized Trader Exporter:	No
Spent Lead Acid Battery Importer:	No
Spent Lead Acid Battery Exporter:	No
Current Record:	Yes
Non Storage Recycler Activity:	Not reported
Electronic Manifest Broker:	Not reported

Map ID  
 Direction  
 Distance  
 Elevation

MAP FINDINGS

Site

Database(s)

EDR ID Number  
 EPA ID Number

**EMPIRE SHEET METAL (Continued)**

**1008889471**

List of NAICS Codes and Descriptions:  
 NAICS Codes: No NAICS Codes Found

Facility Has Received Notices of Violations:  
 Violations: No Violations Found

Evaluation Action Summary:  
 Evaluations: No Evaluations Found

**AX271  
 SE  
 1/8-1/4  
 0.226 mi.  
 1193 ft.**

**C B & L INVESTMENTS  
 161 BAKER ST  
 MANCHESTER, NH 03103  
 Site 2 of 2 in cluster AX**

**RCRA NonGen / NLR**

**1008886017  
 NHD510088016**

**Relative:  
 Higher  
 Actual:  
 226 ft.**

RCRA NonGen / NLR:		
Date Form Received by Agency:		1999-03-06 00:00:00.0
Handler Name:	C B & L INVESTMENTS	
Handler Address:		161 BAKER ST
Handler City,State,Zip:		MANCHESTER, NH 03103
EPA ID:		NHD510088016
Contact Name:		PAUL CARON
Contact Address:		161 BAKER ST
Contact City,State,Zip:		MANCHESTER, NH 03103
Contact Telephone:		603-669-1902
Contact Fax:		Not reported
Contact Email:		Not reported
Contact Title:		Not reported
EPA Region:		01
Land Type:		Private
Federal Waste Generator Description:		Not a generator, verified
Non-Notifier:		Not reported
Biennial Report Cycle:		Not reported
Accessibility:		Not reported
Active Site Indicator:		Not reported
State District Owner:		Not reported
State District:		Not reported
Mailing Address:		161 BAKER ST
Mailing City,State,Zip:		MANCHESTER, NH 03103
Owner Name:		Not reported
Owner Type:		Not reported
Operator Name:		Not reported
Operator Type:		Not reported
Short-Term Generator Activity:		No
Importer Activity:		No
Mixed Waste Generator:		No
Transporter Activity:		No
Transfer Facility Activity:		No
Recycler Activity with Storage:		No
Small Quantity On-Site Burner Exemption:		No
Smelting Melting and Refining Furnace Exemption:		No
Underground Injection Control:		No
Off-Site Waste Receipt:		No
Universal Waste Indicator:		No
Universal Waste Destination Facility:		No

Map ID  
 Direction  
 Distance  
 Elevation

MAP FINDINGS

Site

Database(s)

EDR ID Number  
 EPA ID Number

**C B & L INVESTMENTS (Continued)**

**1008886017**

Federal Universal Waste:	No
Active Site Fed-Reg Treatment Storage and Disposal Facility:	Not reported
Active Site Converter Treatment storage and Disposal Facility:	Not reported
Active Site State-Reg Treatment Storage and Disposal Facility:	Not reported
Active Site State-Reg Handler:	---
Federal Facility Indicator:	Not reported
Hazardous Secondary Material Indicator:	NN
Sub-Part K Indicator:	Not reported
Commercial TSD Indicator:	No
Treatment Storage and Disposal Type:	Not reported
2018 GPRA Permit Baseline:	Not on the Baseline
2018 GPRA Renewals Baseline:	Not on the Baseline
Permit Renewals Workload Universe:	Not reported
Permit Workload Universe:	Not reported
Permit Progress Universe:	Not reported
Post-Closure Workload Universe:	Not reported
Closure Workload Universe:	Not reported
202 GPRA Corrective Action Baseline:	No
Corrective Action Workload Universe:	No
Subject to Corrective Action Universe:	No
Non-TSDFs Where RCRA CA has Been Imposed Universe:	No
TSDFs Potentially Subject to CA Under 3004 (u)/(v) Universe:	No
TSDFs Only Subject to CA under Discretionary Auth Universe:	No
Corrective Action Priority Ranking:	No NCAPS ranking
Environmental Control Indicator:	No
Institutional Control Indicator:	No
Human Exposure Controls Indicator:	N/A
Groundwater Controls Indicator:	N/A
Operating TSDF Universe:	Not reported
Full Enforcement Universe:	Not reported
Significant Non-Complier Universe:	No
Unaddressed Significant Non-Complier Universe:	No
Addressed Significant Non-Complier Universe:	No
Significant Non-Complier With a Compliance Schedule Universe:	No
Financial Assurance Required:	Not reported
Handler Date of Last Change:	2005-10-20 00:00:00.0
Recognized Trader-Importer:	No
Recognized Trader-Exporter:	No
Importer of Spent Lead Acid Batteries:	No
Exporter of Spent Lead Acid Batteries:	No
Recycler Activity Without Storage:	Not reported
Manifest Broker:	Not reported
Sub-Part P Indicator:	No

Historic Generators:

Receive Date:	1999-03-06 00:00:00.0
Handler Name:	C B & L INVESTMENTS
Federal Waste Generator Description:	Not a generator, verified
State District Owner:	Not reported
Large Quantity Handler of Universal Waste:	No
Recognized Trader Importer:	No
Recognized Trader Exporter:	No
Spent Lead Acid Battery Importer:	No
Spent Lead Acid Battery Exporter:	No
Current Record:	Yes
Non Storage Recycler Activity:	Not reported



Map ID  
 Direction  
 Distance  
 Elevation

MAP FINDINGS

Site

Database(s)

EDR ID Number  
 EPA ID Number

**C B & L INVESTMENTS (Continued)**

**1008886017**

Electronic Manifest Broker: Not reported

List of NAICS Codes and Descriptions:  
 NAICS Codes: No NAICS Codes Found

Facility Has Received Notices of Violations:  
 Violations: No Violations Found

Evaluation Action Summary:  
 Evaluations: No Evaluations Found

**AU272**  
**NNE**  
**1/8-1/4**  
**0.229 mi.**  
**1208 ft.**

**MEINEKE MUFFLER 288**  
**533 ELM ST**  
**MANCHESTER, NH 03101**  
**Site 2 of 5 in cluster AU**

**RCRA NonGen / NLR** **1000312581**  
**RI MANIFEST** **NHD048654271**

**Relative:**  
**Higher**  
**Actual:**  
**206 ft.**

RCRA NonGen / NLR:  
 Date Form Received by Agency: 2008-01-07 00:00:00.0  
 Handler Name: MEINEKE MUFFLER 288  
 Handler Address: 533 ELM ST  
 Handler City,State,Zip: MANCHESTER, NH 03101  
 EPA ID: NHD048654271  
 Contact Name: PAUL STICKNEY  
 Contact Address: 533 ELM ST  
 Contact City,State,Zip: MANCHESTER, NH 03101  
 Contact Telephone: 603-668-7962  
 Contact Fax: Not reported  
 Contact Email: Not reported  
 Contact Title: Not reported  
 EPA Region: 01  
 Land Type: Private  
 Federal Waste Generator Description: Not a generator, verified  
 Non-Notifier: Not reported  
 Biennial Report Cycle: Not reported  
 Accessibility: Not reported  
 Active Site Indicator: Not reported  
 State District Owner: Not reported  
 State District: Not reported  
 Mailing Address: 533 ELM ST  
 Mailing City,State,Zip: MANCHESTER, NH 03101  
 Owner Name: Not reported  
 Owner Type: Not reported  
 Operator Name: Not reported  
 Operator Type: Not reported  
 Short-Term Generator Activity: No  
 Importer Activity: No  
 Mixed Waste Generator: No  
 Transporter Activity: No  
 Transfer Facility Activity: No  
 Recycler Activity with Storage: No  
 Small Quantity On-Site Burner Exemption: No  
 Smelting Melting and Refining Furnace Exemption: No  
 Underground Injection Control: No  
 Off-Site Waste Receipt: No

Map ID  
 Direction  
 Distance  
 Elevation

MAP FINDINGS

Site

Database(s)

EDR ID Number  
 EPA ID Number

**MEINEKE MUFFLER 288 (Continued)**

**1000312581**

Universal Waste Indicator:	No
Universal Waste Destination Facility:	No
Federal Universal Waste:	No
Active Site Fed-Reg Treatment Storage and Disposal Facility:	Not reported
Active Site Converter Treatment storage and Disposal Facility:	Not reported
Active Site State-Reg Treatment Storage and Disposal Facility:	Not reported
Active Site State-Reg Handler:	---
Federal Facility Indicator:	Not reported
Hazardous Secondary Material Indicator:	NN
Sub-Part K Indicator:	Not reported
Commercial TSD Indicator:	No
Treatment Storage and Disposal Type:	Not reported
2018 GPRA Permit Baseline:	Not on the Baseline
2018 GPRA Renewals Baseline:	Not on the Baseline
Permit Renewals Workload Universe:	Not reported
Permit Workload Universe:	Not reported
Permit Progress Universe:	Not reported
Post-Closure Workload Universe:	Not reported
Closure Workload Universe:	Not reported
202 GPRA Corrective Action Baseline:	No
Corrective Action Workload Universe:	No
Subject to Corrective Action Universe:	No
Non-TSDFs Where RCRA CA has Been Imposed Universe:	No
TSDFs Potentially Subject to CA Under 3004 (u)/(v) Universe:	No
TSDFs Only Subject to CA under Discretionary Auth Universe:	No
Corrective Action Priority Ranking:	No NCAPS ranking
Environmental Control Indicator:	No
Institutional Control Indicator:	No
Human Exposure Controls Indicator:	N/A
Groundwater Controls Indicator:	N/A
Operating TSDF Universe:	Not reported
Full Enforcement Universe:	Not reported
Significant Non-Complier Universe:	No
Unaddressed Significant Non-Complier Universe:	No
Addressed Significant Non-Complier Universe:	No
Significant Non-Complier With a Compliance Schedule Universe:	No
Financial Assurance Required:	Not reported
Handler Date of Last Change:	2008-02-29 00:00:00.0
Recognized Trader-Importer:	No
Recognized Trader-Exporter:	No
Importer of Spent Lead Acid Batteries:	No
Exporter of Spent Lead Acid Batteries:	No
Recycler Activity Without Storage:	Not reported
Manifest Broker:	Not reported
Sub-Part P Indicator:	No

**Handler - Owner Operator:**

Owner/Operator Indicator:	Owner
Owner/Operator Name:	PAUL STICKNEY
Legal Status:	Private
Date Became Current:	Not reported
Date Ended Current:	Not reported
Owner/Operator Address:	OWNERSTREET
Owner/Operator City,State,Zip:	OWNERCITY, NH 99999
Owner/Operator Telephone:	603-555-1212
Owner/Operator Telephone Ext:	Not reported

Map ID  
Direction  
Distance  
Elevation

MAP FINDINGS

Site

Database(s)

EDR ID Number  
EPA ID Number

**MEINEKE MUFFLER 288 (Continued)**

**1000312581**

Owner/Operator Fax: Not reported  
Owner/Operator Email: Not reported

Historic Generators:

Receive Date: 1999-03-06 00:00:00.0  
Handler Name: MEINEKE MUFFLER 288  
Federal Waste Generator Description: Conditionally Exempt Small Quantity Generator  
State District Owner: Not reported  
Large Quantity Handler of Universal Waste: No  
Recognized Trader Importer: No  
Recognized Trader Exporter: No  
Spent Lead Acid Battery Importer: No  
Spent Lead Acid Battery Exporter: No  
Current Record: No  
Non Storage Recycler Activity: Not reported  
Electronic Manifest Broker: Not reported

Receive Date: 2008-01-07 00:00:00.0  
Handler Name: MEINEKE MUFFLER 288  
Federal Waste Generator Description: Not a generator, verified  
State District Owner: Not reported  
Large Quantity Handler of Universal Waste: No  
Recognized Trader Importer: No  
Recognized Trader Exporter: No  
Spent Lead Acid Battery Importer: No  
Spent Lead Acid Battery Exporter: No  
Current Record: Yes  
Non Storage Recycler Activity: Not reported  
Electronic Manifest Broker: Not reported

Receive Date: 1987-10-09 00:00:00.0  
Handler Name: MEINEKE DISCOUNT MUFFLERS  
Federal Waste Generator Description: Small Quantity Generator  
State District Owner: Not reported  
Large Quantity Handler of Universal Waste: No  
Recognized Trader Importer: No  
Recognized Trader Exporter: No  
Spent Lead Acid Battery Importer: No  
Spent Lead Acid Battery Exporter: No  
Current Record: No  
Non Storage Recycler Activity: Not reported  
Electronic Manifest Broker: Not reported

Receive Date: 2000-04-12 00:00:00.0  
Handler Name: MEINEKE MUFFLER 288  
Federal Waste Generator Description: Conditionally Exempt Small Quantity Generator  
State District Owner: Not reported  
Large Quantity Handler of Universal Waste: No  
Recognized Trader Importer: No  
Recognized Trader Exporter: No  
Spent Lead Acid Battery Importer: No  
Spent Lead Acid Battery Exporter: No  
Current Record: No  
Non Storage Recycler Activity: Not reported  
Electronic Manifest Broker: Not reported

Map ID  
Direction  
Distance  
Elevation

MAP FINDINGS

Site

Database(s)

EDR ID Number  
EPA ID Number

**MEINEKE MUFFLER 288 (Continued)**

**1000312581**

List of NAICS Codes and Descriptions:

NAICS Codes: No NAICS Codes Found

Facility Has Received Notices of Violations:

Violations: No Violations Found

Evaluation Action Summary:

Evaluations: No Evaluations Found

RI MANIFEST:

Name: MEINEKE MUFFLER  
Address: 533 ELM ST  
City,State,Zip: MANCHESTER, NH 03101  
EPA Id: NHD048654271  
GEN Cert Date: 4/15/2002  
Manifest Document Number: RIG0194430  
Waste Description: WASTE COMBUSTIBLE LIQUID N.O.S.  
TSDf Id: RID084802842  
TSDf Name: Chem-Pak Corporation  
Qty: 8  
WT/Vol Units: G  
TSDf Date: Not reported  
Transporter 2 Id: Not reported  
Item Number: 6204  
Transporter 2 Name: Not reported  
Transporter Name 2: CYCLE SOLVE CORPORATION  
Transporter EPAID: RID982194987  
Transporter Receipt Date: Not reported  
Number Of Containers: 0  
Container Type: Not reported  
Waste Code1: D001  
Waste Code2: Not reported  
Waste Code3: Not reported  
Waste Code4: Not reported  
Waste Code5: Not reported  
Waste Code6: Not reported  
Fee Exempt Code: Not reported  
Comment: Not reported  
Transporter Name 2: Not reported  
Company Permit Number: Not reported  
Year: Not reported  
Quarter: Not reported  
Transporter Contact Name: Not reported  
Transporter Contact Email: Not reported  
Filing Date: Not reported  
Total Fee: Not reported  
Billing Name: Not reported  
Paid Date: Not reported  
Paid Time: Not reported  
Facility Receipt Date: Not reported  
Fee: Not reported  
Manifest Created Date: Not reported  
Manifest Updated Date: Not reported

Map ID  
Direction  
Distance  
Elevation

MAP FINDINGS

Site

Database(s)

EDR ID Number  
EPA ID Number

**MEINEKE MUFFLER 288 (Continued)**

**1000312581**

RI MANIFEST:

Transporter Receipt Date:	Not reported
Number Of Containers:	0
Container Type:	Not reported
Waste Code1:	D001
Waste Code2:	Not reported
Waste Code3:	Not reported
Waste Code4:	Not reported
Waste Code5:	Not reported
Waste Code6:	Not reported
Comment:	Not reported
Fee Exempt Code:	Not reported
TSDf Name:	Chem-Pak Corporation
TSDf Id:	RID084802842
Transporter Name 2:	Not reported
Company Permit Number:	Not reported
Year:	Not reported
EPA ID:	NHD048654271
Manifest Docket Number:	RIG0194430
Quarter:	Not reported
Waste Description:	WASTE COMBUSTIBLE LIQUID N.O.S.
Transporter Contact Name:	Not reported
Quantity:	8
Transporter Contact Email:	Not reported
WT/Vol Units:	G
Filing Date:	Not reported
Total Fee:	Not reported
Item Number:	6204
Transporter Name:	CYCLE SOLVE CORPORATION
Billing Name:	Not reported
Transporter EPA ID:	RID982194987
Date Paid:	Not reported
Time Paid:	Not reported
GEN Cert Date:	4/15/2002
Facility Receipt Date:	Not reported
Fee:	Not reported
Transporter 2 Receipt Date:	Not reported
Manifest Created Date:	Not reported
TSDf Receipt Date:	Not reported
Transporter 2 ID:	Not reported
Manifest Updated Date:	Not reported
Transporter Receipt Date:	Not reported
Number Of Containers:	0
Container Type:	Not reported
Waste Code1:	D001
Waste Code2:	Not reported
Waste Code3:	Not reported
Waste Code4:	Not reported
Waste Code5:	Not reported
Waste Code6:	Not reported
Comment:	Not reported
Fee Exempt Code:	Not reported
TSDf Name:	Chem-Pak Corporation
TSDf Id:	RID084802842
Transporter Name 2:	Not reported
Company Permit Number:	Not reported

Map ID  
Direction  
Distance  
Elevation

MAP FINDINGS

Site

Database(s)

EDR ID Number  
EPA ID Number

**MEINEKE MUFFLER 288 (Continued)**

**1000312581**

Year:	Not reported
EPA ID:	NHD048654271
Manifest Docket Number:	RIG0194430
Quarter:	Not reported
Waste Description:	WASTE COMBUSTIBLE LIQUID N.O.S.
Transporter Contact Name:	Not reported
Quantity:	8
Transporter Contact Email:	Not reported
WT/Vol Units:	G
Filing Date:	Not reported
Total Fee:	Not reported
Item Number:	6204
Transporter Name:	CYCLE SOLVE CORPORATION
Billing Name:	Not reported
Transporter EPA ID:	RID982194987
Date Paid:	Not reported
Time Paid:	Not reported
GEN Cert Date:	4/15/2002
Facility Receipt Date:	Not reported
Fee:	Not reported
Transporter 2 Receipt Date:	Not reported
Manifest Created Date:	Not reported
TSDf Receipt Date:	Not reported
Transporter 2 ID:	Not reported
Manifest Updated Date:	Not reported
Transporter Receipt Date:	Not reported
Number Of Containers:	0
Container Type:	Not reported
Waste Code1:	D001
Waste Code2:	Not reported
Waste Code3:	Not reported
Waste Code4:	Not reported
Waste Code5:	Not reported
Waste Code6:	Not reported
Comment:	Not reported
Fee Exempt Code:	Not reported
TSDf Name:	Chem-Pak Corporation
TSDf Id:	RID084802842
Transporter Name 2:	Not reported
Company Permit Number:	Not reported
Year:	Not reported
EPA ID:	NHD048654271
Manifest Docket Number:	RIG0199620
Quarter:	Not reported
Waste Description:	WASTE COMBUSTIBLE LIQUID N.O.S.
Transporter Contact Name:	Not reported
Quantity:	8
Transporter Contact Email:	Not reported
WT/Vol Units:	G
Filing Date:	Not reported
Total Fee:	Not reported
Item Number:	13939
Transporter Name:	CYCLE SOLVE CORPORATION
Billing Name:	Not reported
Transporter EPA ID:	RID982194987
Date Paid:	Not reported

Map ID  
Direction  
Distance  
Elevation

MAP FINDINGS

Site

Database(s)

EDR ID Number  
EPA ID Number

**MEINEKE MUFFLER 288 (Continued)**

**1000312581**

Time Paid:	Not reported
GEN Cert Date:	8/5/2002
Facility Receipt Date:	Not reported
Fee:	Not reported
Transporter 2 Receipt Date:	Not reported
Manifest Created Date:	Not reported
TSDf Receipt Date:	Not reported
Transporter 2 ID:	Not reported
Manifest Updated Date:	Not reported
Transporter Receipt Date:	Not reported
Number Of Containers:	0
Container Type:	Not reported
Waste Code1:	D001
Waste Code2:	Not reported
Waste Code3:	Not reported
Waste Code4:	Not reported
Waste Code5:	Not reported
Waste Code6:	Not reported
Comment:	Not reported
Fee Exempt Code:	Not reported
TSDf Name:	Chem-Pak Corporation
TSDf Id:	RID084802842
Transporter Name 2:	Not reported
Company Permit Number:	Not reported
Year:	Not reported
EPA ID:	NHD048654271
Manifest Docket Number:	RIG0199620
Quarter:	Not reported
Waste Description:	WASTE COMBUSTIBLE LIQUID N.O.S.
Transporter Contact Name:	Not reported
Quantity:	8
Transporter Contact Email:	Not reported
WT/Vol Units:	G
Filing Date:	Not reported
Total Fee:	Not reported
Item Number:	13939
Transporter Name:	CYCLE SOLVE CORPORATION
Billing Name:	Not reported
Transporter EPA ID:	RID982194987
Date Paid:	Not reported
Time Paid:	Not reported
GEN Cert Date:	8/5/2002
Facility Receipt Date:	Not reported
Fee:	Not reported
Transporter 2 Receipt Date:	Not reported
Manifest Created Date:	Not reported
TSDf Receipt Date:	Not reported
Transporter 2 ID:	Not reported
Manifest Updated Date:	Not reported
Transporter Receipt Date:	Not reported
Number Of Containers:	0
Container Type:	Not reported
Waste Code1:	D001
Waste Code2:	Not reported
Waste Code3:	Not reported

Map ID  
Direction  
Distance  
Elevation

MAP FINDINGS

Site

Database(s)

EDR ID Number  
EPA ID Number

**MEINEKE MUFFLER 288 (Continued)**

**1000312581**

Waste Code4:	Not reported
Waste Code5:	Not reported
Waste Code6:	Not reported
Comment:	Not reported
Fee Exempt Code:	Not reported
TSDf Name:	CHEM PAK CORP
TSDf Id:	RID084802842
Transporter Name 2:	Not reported
Company Permit Number:	Not reported
Year:	Not reported
EPA ID:	NHD048654271
Manifest Docket Number:	RIG0147518
Quarter:	Not reported
Waste Description:	NAP PET
Transporter Contact Name:	Not reported
Quantity:	6
Transporter Contact Email:	Not reported
WT/Vol Units:	G
Filing Date:	Not reported
Total Fee:	Not reported
Item Number:	1
Transporter Name:	CYCLE SOLVE
Billing Name:	Not reported
Transporter EPA ID:	RID982194987
Date Paid:	Not reported
Time Paid:	Not reported
GEN Cert Date:	7/12/1999
Facility Receipt Date:	Not reported
Fee:	Not reported
Transporter 2 Receipt Date:	Not reported
Manifest Created Date:	Not reported
TSDf Receipt Date:	Not reported
Transporter 2 ID:	Not reported
Manifest Updated Date:	Not reported
Transporter Receipt Date:	Not reported
Number Of Containers:	0
Container Type:	Not reported
Waste Code1:	D001
Waste Code2:	Not reported
Waste Code3:	Not reported
Waste Code4:	Not reported
Waste Code5:	Not reported
Waste Code6:	Not reported
Comment:	Not reported
Fee Exempt Code:	Not reported
TSDf Name:	CHEM PAK CORP
TSDf Id:	RID084802842
Transporter Name 2:	Not reported
Company Permit Number:	Not reported
Year:	Not reported
EPA ID:	NHD048654271
Manifest Docket Number:	RIG0147518
Quarter:	Not reported
Waste Description:	NAP PET
Transporter Contact Name:	Not reported
Quantity:	6



Map ID  
 Direction  
 Distance  
 Elevation

MAP FINDINGS

Site

Database(s)

EDR ID Number  
 EPA ID Number

**MEINEKE MUFFLER 288 (Continued)**

**1000312581**

Transporter Contact Email:	Not reported
WT/Vol Units:	G
Filing Date:	Not reported
Total Fee:	Not reported
Item Number:	1
Transporter Name:	CYCLE SOLVE
Billing Name:	Not reported
Transporter EPA ID:	RID982194987
Date Paid:	Not reported
Time Paid:	Not reported
GEN Cert Date:	7/12/1999
Facility Receipt Date:	Not reported
Fee:	Not reported
Transporter 2 Receipt Date:	Not reported
Manifest Created Date:	Not reported
TSDF Receipt Date:	Not reported
Transporter 2 ID:	Not reported
Manifest Updated Date:	Not reported

**AU273**  
**North**  
**1/8-1/4**  
**0.231 mi.**  
**1219 ft.**

**FORMER TIDEWATER OIL CO.**  
**516 ELM ST**  
**MANCHESTER, NH**  
**Site 3 of 5 in cluster AU**

**NH UST**    **U001011795**  
**N/A**

**Relative:**  
**Higher**  
**Actual:**  
**200 ft.**

UST:	
Name:	FORMER TIDEWATER OIL CO.
Address:	516 ELM ST
City:	MANCHESTER
Facility ID:	114020
Facility Type:	COMMERCIAL
Site Number:	198605513
Owner Name:	NENG HONG WU
Owner Type:	COMMERCIAL/RESIDENTIAL
Owner Title:	Not reported
Owner Address:	100 LAUREL ST
Owner Address2:	Not reported
Owner City,St,Zip:	MANCHESTER, NH 03103
Manager Name:	NENG HONG WU
Manager Title:	OWNER
Tank ID:	1
Status:	INACTIVE
Capacity (gal):	500
Temporary Closed Date:	Not reported
Tank Filled Removed:	Not reported
Compartment:	Not reported
Tank Diameter In Inches:	Not reported
Construction Material Comments:	Not reported
Meets Dec 22 2015 Deadline:	Not reported
Leak Line Detection:	Not reported
Leak Line Detection Installed Date:	Not reported
Leak Line Detection Test Pass Fail:	Not reported
Drop Tube Pass Fail:	Not reported
Drain Valve Replaced Date:	Not reported
Dry Beak Installed Date:	Not reported
Inv Monitor Review Date:	Not reported

Map ID  
Direction  
Distance  
Elevation

MAP FINDINGS

Site

Database(s)

EDR ID Number  
EPA ID Number

**FORMER TIDEWATER OIL CO. (Continued)**

**U001011795**

Dispenser Pan:	Not reported
Overflow Length In Inches:	Not reported
Release Detection (RD) Tank Type:	NONE LISTED
RD Tank Type Installed Date:	Not reported
RD Tank Type Tested Date:	Not reported
RD Tank Type Test Pass Fail:	Not reported
RD Piping Type:	NONE
RD Piping Installed Date:	Not reported
RD Piping Tested Date:	Not reported
RD Piping Test Pass Fail:	Not reported
Corrosion Protection (CP) Tank:	Not reported
CP Tank Installed Date:	Not reported
CP Tank Tested Date:	Not reported
CP Tank Test Pass Fail:	Not reported
CP Piping:	Not reported
CP Piping Installed Date:	Not reported
CP Piping Tested Date:	Not reported
CP Piping Test Pass Fail:	Not reported
CP Fitting:	Not reported
CP Fitting Installed Date:	Not reported
CP Fitting Tested Date:	Not reported
CP Fitting Test Pass Fail:	Not reported
CP Log Date:	Not reported
Tank Tightness Test Pass Fail:	Not reported
Piping Tightness Test Date:	Not reported
Piping Tightness Test Pass Fail:	Not reported
Piping Material Comments:	NO PIPING
Install Date:	01/01/1976
Last Test:	Not reported
Spill Installed:	Not reported
Overflow:	Not reported
Line Leak Detection:	Not reported
Permanent Closure:	12/13/1985
Tank Material:	STEEL - BARE/GALV
Closure Date:	Not reported
Tank Secondary:	NO
Product Stored:	USED / WASTE OIL
Overflow Type:	Not reported
Pipe Secondary:	NO
Pipe Material:	OTHER - MISCELLANEOUS
Pipe System:	Not reported
Tank ID:	2
Status:	INACTIVE
Capacity (gal):	3000
Temporary Closed Date:	Not reported
Tank Filled Removed:	Not reported
Compartment:	NO
Tank Diameter In Inches:	Not reported
Construction Material Comments:	Not reported
Meets Dec 22 2015 Deadline:	Not reported
Leak Line Detection:	Not reported
Leak Line Detection Installed Date:	Not reported
Leak Line Detection Test Pass Fail:	Not reported
Drop Tube Pass Fail:	Not reported
Drain Valve Replaced Date:	Not reported

Map ID  
Direction  
Distance  
Elevation

MAP FINDINGS

Site

Database(s)

EDR ID Number  
EPA ID Number

**FORMER TIDEWATER OIL CO. (Continued)**

**U001011795**

Dry Beak Installed Date: Not reported  
Inv Monitor Review Date: Not reported  
Dispenser Pan: Not reported  
Overfill Length In Inches: Not reported  
Release Detection (RD) Tank Type: Not reported  
RD Tank Type Installed Date: Not reported  
RD Tank Type Tested Date: Not reported  
RD Tank Type Test Pass Fail: Not reported  
RD Piping Type: Not reported  
RD Piping Installed Date: Not reported  
RD Piping Tested Date: Not reported  
RD Piping Test Pass Fail: Not reported  
Corrosion Protection (CP) Tank: Not reported  
CP Tank Installed Date: Not reported  
CP Tank Tested Date: Not reported  
CP Tank Test Pass Fail: Not reported  
CP Piping: Not reported  
CP Piping Installed Date: Not reported  
CP Piping Tested Date: Not reported  
CP Piping Test Pass Fail: Not reported  
CP Fitting: Not reported  
CP Fitting Installed Date: Not reported  
CP Fitting Tested Date: Not reported  
CP Fitting Test Pass Fail: Not reported  
CP Log Date: Not reported  
Tank Tightness Test Pass Fail: Not reported  
Piping Tightness Test Date: Not reported  
Piping Tightness Test Pass Fail: Not reported  
Piping Material Comments: Not reported  
Install Date: 01/25/1960  
Last Test: Not reported  
Spill Installed: Not reported  
Overfill: Not reported  
Line Leak Detection: Not reported  
Permanent Closure: 10/30/2013  
Tank Material: STEEL - BARE/GALV  
Closure Date: Not reported  
Tank Secondary: NO  
Product Stored: GASOLINE  
Overfill Type: Not reported  
Pipe Secondary: NO  
Pipe Material: STEEL - BARE/GALV  
Pipe System: SUCTION: NO VALVE AT TANK

Tank ID: 3  
Status: INACTIVE  
Capacity (gal): 3000  
Temporary Closed Date: Not reported  
Tank Filled Removed: Not reported  
Compartment: NO  
Tank Diameter In Inches: Not reported  
Construction Material Comments: Not reported  
Meets Dec 22 2015 Deadline: Not reported  
Leak Line Detection: Not reported  
Leak Line Detection Installed Date: Not reported  
Leak Line Detection Test Pass Fail: Not reported

Map ID  
Direction  
Distance  
Elevation

MAP FINDINGS

Site

Database(s)

EDR ID Number  
EPA ID Number

**FORMER TIDEWATER OIL CO. (Continued)**

**U001011795**

Drop Tube Pass Fail: Not reported  
Drain Valve Replaced Date: Not reported  
Dry Beak Installed Date: Not reported  
Inv Monitor Review Date: Not reported  
Dispenser Pan: Not reported  
Overfill Length In Inches: Not reported  
Release Detection (RD) Tank Type: Not reported  
RD Tank Type Installed Date: Not reported  
RD Tank Type Tested Date: Not reported  
RD Tank Type Test Pass Fail: Not reported  
RD Piping Type: Not reported  
RD Piping Installed Date: Not reported  
RD Piping Tested Date: Not reported  
RD Piping Test Pass Fail: Not reported  
Corrosion Protection (CP) Tank: Not reported  
CP Tank Installed Date: Not reported  
CP Tank Tested Date: Not reported  
CP Tank Test Pass Fail: Not reported  
CP Piping: Not reported  
CP Piping Installed Date: Not reported  
CP Piping Tested Date: Not reported  
CP Piping Test Pass Fail: Not reported  
CP Fitting: Not reported  
CP Fitting Installed Date: Not reported  
CP Fitting Tested Date: Not reported  
CP Fitting Test Pass Fail: Not reported  
CP Log Date: Not reported  
Tank Tightness Test Pass Fail: Not reported  
Piping Tightness Test Date: Not reported  
Piping Tightness Test Pass Fail: Not reported  
Piping Material Comments: Not reported  
Install Date: 01/25/1960  
Last Test: Not reported  
Spill Installed: Not reported  
Overfill: Not reported  
Line Leak Detection: Not reported  
Permanent Closure: 10/30/2013  
Tank Material: STEEL - BARE/GALV  
Closure Date: Not reported  
Tank Secondary: NO  
Product Stored: GASOLINE  
Overfill Type: Not reported  
Pipe Secondary: NO  
Pipe Material: STEEL - BARE/GALV  
Pipe System: SUCTION: NO VALVE AT TANK

Tank ID: 4  
Status: INACTIVE  
Capacity (gal): 4000  
Temporary Closed Date: Not reported  
Tank Filled Removed: Not reported  
Compartment: NO  
Tank Diameter In Inches: Not reported  
Construction Material Comments: Not reported  
Meets Dec 22 2015 Deadline: Not reported  
Leak Line Detection: Not reported

Map ID  
Direction  
Distance  
Elevation

MAP FINDINGS

Site

Database(s)

EDR ID Number  
EPA ID Number

**FORMER TIDEWATER OIL CO. (Continued)**

**U001011795**

Leak Line Detection Installed Date: Not reported  
Leak Line Detection Test Pass Fail: Not reported  
Drop Tube Pass Fail: Not reported  
Drain Valve Replaced Date: Not reported  
Dry Beak Installed Date: Not reported  
Inv Monitor Review Date: Not reported  
Dispenser Pan: Not reported  
Overfill Length In Inches: Not reported  
Release Detection (RD) Tank Type: Not reported  
RD Tank Type Installed Date: Not reported  
RD Tank Type Tested Date: Not reported  
RD Tank Type Test Pass Fail: Not reported  
RD Piping Type: Not reported  
RD Piping Installed Date: Not reported  
RD Piping Tested Date: Not reported  
RD Piping Test Pass Fail: Not reported  
Corrosion Protection (CP) Tank: Not reported  
CP Tank Installed Date: Not reported  
CP Tank Tested Date: Not reported  
CP Tank Test Pass Fail: Not reported  
CP Piping: Not reported  
CP Piping Installed Date: Not reported  
CP Piping Tested Date: Not reported  
CP Piping Test Pass Fail: Not reported  
CP Fitting: Not reported  
CP Fitting Installed Date: Not reported  
CP Fitting Tested Date: Not reported  
CP Fitting Test Pass Fail: Not reported  
CP Log Date: Not reported  
Tank Tightness Test Pass Fail: Not reported  
Piping Tightness Test Date: Not reported  
Piping Tightness Test Pass Fail: Not reported  
Piping Material Comments: Not reported  
Install Date: 01/25/1960  
Last Test: Not reported  
Spill Installed: Not reported  
Overfill: Not reported  
Line Leak Detection: Not reported  
Permanent Closure: 10/30/2013  
Tank Material: STEEL - BARE/GALV  
Closure Date: Not reported  
Tank Secondary: NO  
Product Stored: GASOLINE  
Overfill Type: Not reported  
Pipe Secondary: NO  
Pipe Material: STEEL - BARE/GALV  
Pipe System: SUCTION: NO VALVE AT TANK

Map ID  
 Direction  
 Distance  
 Elevation

MAP FINDINGS

Site

Database(s)

EDR ID Number  
 EPA ID Number

<b>AU274</b> <b>North</b> <b>1/8-1/4</b> <b>0.231 mi.</b> <b>1219 ft.</b>	<b>NENG HONG WU</b> <b>516 ELM ST</b> <b>MANCHESTER, NH 03103</b>  <b>Site 4 of 5 in cluster AU</b>	<b>RCRA NonGen / NLR</b>	<b>1018158311</b> <b>NHD510212855</b>
<b>Relative:</b> <b>Higher</b>  <b>Actual:</b> <b>200 ft.</b>	RCRA NonGen / NLR: Date Form Received by Agency: Handler Name: Handler Address: Handler City,State,Zip: EPA ID: Contact Name: Contact Address: Contact City,State,Zip: Contact Telephone: Contact Fax: Contact Email: Contact Title: EPA Region: Land Type: Federal Waste Generator Description: Non-Notifier: Biennial Report Cycle: Accessibility: Active Site Indicator: State District Owner: State District: Mailing Address: Mailing City,State,Zip: Owner Name: Owner Type: Operator Name: Operator Type: Short-Term Generator Activity: Importer Activity: Mixed Waste Generator: Transporter Activity: Transfer Facility Activity: Recycler Activity with Storage: Small Quantity On-Site Burner Exemption: Smelting Melting and Refining Furnace Exemption: Underground Injection Control: Off-Site Waste Receipt: Universal Waste Indicator: Universal Waste Destination Facility: Federal Universal Waste: Active Site Fed-Reg Treatment Storage and Disposal Facility: Active Site Converter Treatment storage and Disposal Facility: Active Site State-Reg Treatment Storage and Disposal Facility: Active Site State-Reg Handler: Federal Facility Indicator: Hazardous Secondary Material Indicator: Sub-Part K Indicator: Commercial TSD Indicator: Treatment Storage and Disposal Type: 2018 GPRA Permit Baseline: 2018 GPRA Renewals Baseline: Permit Renewals Workload Universe:	NENG HONG WU	2015-09-18 00:00:00.0  516 ELM ST MANCHESTER, NH 03103 NHD510212855 JACK WU Not reported Not reported 347-978-3898 Not reported Not reported Not reported 01 Private Not a generator, verified Not reported Not reported Not reported Not reported Not reported Not reported 100 LAUREL ST MANCHESTER, NH 03103 Not reported Not reported Not reported Not reported No No No No No No No No No No No No No No No No Not reported Not reported Not reported --- Not reported NN Not reported No Not reported Not on the Baseline Not on the Baseline Not reported

Map ID  
 Direction  
 Distance  
 Elevation

MAP FINDINGS

Site

Database(s)

EDR ID Number  
 EPA ID Number

**NENG HONG WU (Continued)**

**1018158311**

Permit Workload Universe:	Not reported
Permit Progress Universe:	Not reported
Post-Closure Workload Universe:	Not reported
Closure Workload Universe:	Not reported
202 GPRA Corrective Action Baseline:	No
Corrective Action Workload Universe:	No
Subject to Corrective Action Universe:	No
Non-TSDFs Where RCRA CA has Been Imposed Universe:	No
TSDFs Potentially Subject to CA Under 3004 (u)/(v) Universe:	No
TSDFs Only Subject to CA under Discretionary Auth Universe:	No
Corrective Action Priority Ranking:	No NCAPS ranking
Environmental Control Indicator:	No
Institutional Control Indicator:	No
Human Exposure Controls Indicator:	N/A
Groundwater Controls Indicator:	N/A
Operating TSDF Universe:	Not reported
Full Enforcement Universe:	Not reported
Significant Non-Complier Universe:	No
Unaddressed Significant Non-Complier Universe:	No
Addressed Significant Non-Complier Universe:	No
Significant Non-Complier With a Compliance Schedule Universe:	No
Financial Assurance Required:	Not reported
Handler Date of Last Change:	2015-10-02 14:06:25.0
Recognized Trader-Importer:	No
Recognized Trader-Exporter:	No
Importer of Spent Lead Acid Batteries:	No
Exporter of Spent Lead Acid Batteries:	No
Recycler Activity Without Storage:	Not reported
Manifest Broker:	Not reported
Sub-Part P Indicator:	No

Hazardous Waste Summary:

Waste Code:	D001
Waste Description:	IGNITABLE WASTE
Waste Code:	D018
Waste Description:	BENZENE

Historic Generators:

Receive Date:	2013-10-29 00:00:00.0
Handler Name:	NENG HONG WU
Federal Waste Generator Description:	Not a generator, verified
State District Owner:	Not reported
Large Quantity Handler of Universal Waste:	No
Recognized Trader Importer:	No
Recognized Trader Exporter:	No
Spent Lead Acid Battery Importer:	No
Spent Lead Acid Battery Exporter:	No
Current Record:	No
Non Storage Recycler Activity:	Not reported
Electronic Manifest Broker:	Not reported
Receive Date:	2015-09-18 00:00:00.0
Handler Name:	NENG HONG WU
Federal Waste Generator Description:	Not a generator, verified

Map ID  
 Direction  
 Distance  
 Elevation

MAP FINDINGS

Site

Database(s)

EDR ID Number  
 EPA ID Number

**NENG HONG WU (Continued)**

**1018158311**

State District Owner:	Not reported
Large Quantity Handler of Universal Waste:	No
Recognized Trader Importer:	No
Recognized Trader Exporter:	No
Spent Lead Acid Battery Importer:	No
Spent Lead Acid Battery Exporter:	No
Current Record:	Yes
Non Storage Recycler Activity:	Not reported
Electronic Manifest Broker:	Not reported

List of NAICS Codes and Descriptions:  
 NAICS Codes: No NAICS Codes Found

Facility Has Received Notices of Violations:  
 Violations: No Violations Found

Evaluation Action Summary:  
 Evaluations: No Evaluations Found

**AU275**  
**North**  
**1/8-1/4**  
**0.231 mi.**  
**1219 ft.**

**FORMER TIDEWATER OIL CO.**  
**516 ELM ST**  
**MANCHESTER, NH**  
**Site 5 of 5 in cluster AU**

**NH LUST S116501111**  
**N/A**

**Relative:**  
**Higher**  
**Actual:**  
**200 ft.**

**LUST:**  
 Name: FORMER TIDEWATER OIL CO.  
 Address: 516 ELM ST  
 City,State,Zip: MANCHESTER, NH  
 Facility ID: 198605513  
 Project Type: LUST  
**Project Manager: CLOSED**  
**Project Site Description: LEAKING UNDERGROUND STORAGE TANK PROJECT**  
**Expired Date: Not reported**

**AY276**  
**WNW**  
**1/8-1/4**  
**0.233 mi.**  
**1232 ft.**

**CATELLI FOODS**  
**223 SECOND STREET**  
**MANCHESTER, NH**  
**Site 1 of 4 in cluster AY**

**NH LUST S102828445**  
**N/A**

**Relative:**  
**Lower**  
**Actual:**  
**149 ft.**

**LUST:**  
 Name: CATELLI FOODS  
 Address: 223 SECOND STREET  
 City,State,Zip: MANCHESTER, NH  
 Facility ID: 198906038  
 Project Type: LUST  
**Project Manager: CLOSED**  
**Project Site Description: LEAKING UNDERGROUND STORAGE TANK PROJECT**  
**Expired Date: Not reported**



Map ID  
 Direction  
 Distance  
 Elevation

MAP FINDINGS

Site

Database(s)

EDR ID Number  
 EPA ID Number

**AY277**  
**WNW**  
**1/8-1/4**  
**0.234 mi.**  
**1233 ft.**

**SKWOZINSKI JUNKYARD**  
**90 BLAINE ST**  
**MANCHESTER, NH 03103**

**RCRA NonGen / NLR**

**1010565662**  
**NHD510196348**

**Site 2 of 4 in cluster AY**

**Relative:**  
**Lower**

RCRA NonGen / NLR:

**Actual:**  
**145 ft.**

Date Form Received by Agency:	2007-12-17 00:00:00.0
Handler Name:	SKWOZINSKI JUNKYARD
Handler Address:	90 BLAINE ST
Handler City,State,Zip:	MANCHESTER, NH 03103
EPA ID:	NHD510196348
Contact Name:	GLENN GAGNE
Contact Address:	1 CITY HALL PLAZA
Contact City,State,Zip:	MANCHESTER, NH 03103
Contact Telephone:	603-614-6475
Contact Fax:	Not reported
Contact Email:	Not reported
Contact Title:	Not reported
EPA Region:	01
Land Type:	Private
Federal Waste Generator Description:	Not a generator, verified
Non-Notifier:	Not reported
Biennial Report Cycle:	Not reported
Accessibility:	Not reported
Active Site Indicator:	Not reported
State District Owner:	Not reported
State District:	Not reported
Mailing Address:	1 CITY HALL PLAZA
Mailing City,State,Zip:	MANCHESTER, NH 03103
Owner Name:	Not reported
Owner Type:	Not reported
Operator Name:	Not reported
Operator Type:	Not reported
Short-Term Generator Activity:	Yes
Importer Activity:	No
Mixed Waste Generator:	No
Transporter Activity:	No
Transfer Facility Activity:	No
Recycler Activity with Storage:	No
Small Quantity On-Site Burner Exemption:	No
Smelting Melting and Refining Furnace Exemption:	No
Underground Injection Control:	No
Off-Site Waste Receipt:	No
Universal Waste Indicator:	No
Universal Waste Destination Facility:	No
Federal Universal Waste:	No
Active Site Fed-Reg Treatment Storage and Disposal Facility:	Not reported
Active Site Converter Treatment storage and Disposal Facility:	Not reported
Active Site State-Reg Treatment Storage and Disposal Facility:	Not reported
Active Site State-Reg Handler:	---
Federal Facility Indicator:	Not reported
Hazardous Secondary Material Indicator:	NN
Sub-Part K Indicator:	Not reported
Commercial TSD Indicator:	No
Treatment Storage and Disposal Type:	Not reported
2018 GPRA Permit Baseline:	Not on the Baseline
2018 GPRA Renewals Baseline:	Not on the Baseline
Permit Renewals Workload Universe:	Not reported

Map ID  
 Direction  
 Distance  
 Elevation

MAP FINDINGS

Site

Database(s)

EDR ID Number  
 EPA ID Number

**SKWOZINSKI JUNKYARD (Continued)**

**1010565662**

Permit Workload Universe:	Not reported
Permit Progress Universe:	Not reported
Post-Closure Workload Universe:	Not reported
Closure Workload Universe:	Not reported
202 GPRA Corrective Action Baseline:	No
Corrective Action Workload Universe:	No
Subject to Corrective Action Universe:	No
Non-TSDFs Where RCRA CA has Been Imposed Universe:	No
TSDFs Potentially Subject to CA Under 3004 (u)/(v) Universe:	No
TSDFs Only Subject to CA under Discretionary Auth Universe:	No
Corrective Action Priority Ranking:	No NCAPS ranking
Environmental Control Indicator:	No
Institutional Control Indicator:	No
Human Exposure Controls Indicator:	N/A
Groundwater Controls Indicator:	N/A
Operating TSDF Universe:	Not reported
Full Enforcement Universe:	Not reported
Significant Non-Complier Universe:	No
Unaddressed Significant Non-Complier Universe:	No
Addressed Significant Non-Complier Universe:	No
Significant Non-Complier With a Compliance Schedule Universe:	No
Financial Assurance Required:	Not reported
Handler Date of Last Change:	2010-11-05 15:31:14.0
Recognized Trader-Importer:	No
Recognized Trader-Exporter:	No
Importer of Spent Lead Acid Batteries:	No
Exporter of Spent Lead Acid Batteries:	No
Recycler Activity Without Storage:	Not reported
Manifest Broker:	Not reported
Sub-Part P Indicator:	No

Historic Generators:

Receive Date:	2007-10-23 00:00:00.0
Handler Name:	SKWOZINSKI JUNKYARD
Federal Waste Generator Description:	Conditionally Exempt Small Quantity Generator
State District Owner:	Not reported
Large Quantity Handler of Universal Waste:	No
Recognized Trader Importer:	No
Recognized Trader Exporter:	No
Spent Lead Acid Battery Importer:	No
Spent Lead Acid Battery Exporter:	No
Current Record:	No
Non Storage Recycler Activity:	Not reported
Electronic Manifest Broker:	Not reported

Receive Date:	2007-12-17 00:00:00.0
Handler Name:	SKWOZINSKI JUNKYARD
Federal Waste Generator Description:	Not a generator, verified
State District Owner:	Not reported
Large Quantity Handler of Universal Waste:	No
Recognized Trader Importer:	No
Recognized Trader Exporter:	No
Spent Lead Acid Battery Importer:	No
Spent Lead Acid Battery Exporter:	No
Current Record:	No
Non Storage Recycler Activity:	Not reported

Map ID  
 Direction  
 Distance  
 Elevation

MAP FINDINGS

Site

Database(s)

EDR ID Number  
 EPA ID Number

**SKWOZINSKI JUNKYARD (Continued)**

**1010565662**

Electronic Manifest Broker:	Not reported
Receive Date:	2007-12-17 00:00:00.0
Handler Name:	SKWOZINSKI JUNKYARD
Federal Waste Generator Description:	Not a generator, verified
State District Owner:	Not reported
Large Quantity Handler of Universal Waste:	No
Recognized Trader Importer:	No
Recognized Trader Exporter:	No
Spent Lead Acid Battery Importer:	No
Spent Lead Acid Battery Exporter:	No
Current Record:	Yes
Non Storage Recycler Activity:	Not reported
Electronic Manifest Broker:	Not reported
List of NAICS Codes and Descriptions:	
NAICS Codes:	No NAICS Codes Found
Facility Has Received Notices of Violations:	
Violations:	No Violations Found
Evaluation Action Summary:	
Evaluations:	No Evaluations Found

**AZ278**  
**West**  
**1/8-1/4**  
**0.234 mi.**  
**1233 ft.**

**PATS AUTO REPAIR**  
**310 SECOND ST**  
**MANCHESTER, NH 03102**  
**Site 1 of 7 in cluster AZ**

**RCRA NonGen / NLR**    **1000373432**  
**NHD048649461**

**Relative:**  
**Lower**  
**Actual:**  
**127 ft.**

RCRA NonGen / NLR:		1999-03-06 00:00:00.0
Date Form Received by Agency:		
Handler Name:	PATS AUTO REPAIR	
Handler Address:		310 SECOND ST
Handler City,State,Zip:		MANCHESTER, NH 03102
EPA ID:		NHD048649461
Contact Name:		PATRICK L SIMARD
Contact Address:		310 SECOND ST
Contact City,State,Zip:		MANCHESTER, NH 03102
Contact Telephone:		603-625-4607
Contact Fax:		Not reported
Contact Email:		Not reported
Contact Title:		Not reported
EPA Region:		01
Land Type:		Private
Federal Waste Generator Description:		Not a generator, verified
Non-Notifier:		Not reported
Biennial Report Cycle:		Not reported
Accessibility:		Not reported
Active Site Indicator:		Not reported
State District Owner:		Not reported
State District:		Not reported
Mailing Address:		310 SECOND ST
Mailing City,State,Zip:		MANCHESTER, NH 03102
Owner Name:		Not reported

Map ID  
 Direction  
 Distance  
 Elevation

MAP FINDINGS

Site

Database(s)

EDR ID Number  
 EPA ID Number

**PATS AUTO REPAIR (Continued)**

**1000373432**

Owner Type:	Not reported
Operator Name:	Not reported
Operator Type:	Not reported
Short-Term Generator Activity:	No
Importer Activity:	No
Mixed Waste Generator:	No
Transporter Activity:	No
Transfer Facility Activity:	No
Recycler Activity with Storage:	No
Small Quantity On-Site Burner Exemption:	No
Smelting Melting and Refining Furnace Exemption:	No
Underground Injection Control:	No
Off-Site Waste Receipt:	No
Universal Waste Indicator:	No
Universal Waste Destination Facility:	No
Federal Universal Waste:	No
Active Site Fed-Reg Treatment Storage and Disposal Facility:	Not reported
Active Site Converter Treatment storage and Disposal Facility:	Not reported
Active Site State-Reg Treatment Storage and Disposal Facility:	Not reported
Active Site State-Reg Handler:	---
Federal Facility Indicator:	Not reported
Hazardous Secondary Material Indicator:	NN
Sub-Part K Indicator:	Not reported
Commercial TSD Indicator:	No
Treatment Storage and Disposal Type:	Not reported
2018 GPRA Permit Baseline:	Not on the Baseline
2018 GPRA Renewals Baseline:	Not on the Baseline
Permit Renewals Workload Universe:	Not reported
Permit Workload Universe:	Not reported
Permit Progress Universe:	Not reported
Post-Closure Workload Universe:	Not reported
Closure Workload Universe:	Not reported
202 GPRA Corrective Action Baseline:	No
Corrective Action Workload Universe:	No
Subject to Corrective Action Universe:	No
Non-TSDs Where RCRA CA has Been Imposed Universe:	No
TSDs Potentially Subject to CA Under 3004 (u)/(v) Universe:	No
TSDs Only Subject to CA under Discretionary Auth Universe:	No
Corrective Action Priority Ranking:	No NCAPS ranking
Environmental Control Indicator:	No
Institutional Control Indicator:	No
Human Exposure Controls Indicator:	N/A
Groundwater Controls Indicator:	N/A
Operating TSD Universe:	Not reported
Full Enforcement Universe:	Not reported
Significant Non-Complier Universe:	No
Unaddressed Significant Non-Complier Universe:	No
Addressed Significant Non-Complier Universe:	No
Significant Non-Complier With a Compliance Schedule Universe:	No
Financial Assurance Required:	Not reported
Handler Date of Last Change:	2005-10-20 00:00:00.0
Recognized Trader-Importer:	No
Recognized Trader-Exporter:	No
Importer of Spent Lead Acid Batteries:	No
Exporter of Spent Lead Acid Batteries:	No
Recycler Activity Without Storage:	Not reported
Manifest Broker:	Not reported

Map ID  
Direction  
Distance  
Elevation

MAP FINDINGS

Site

Database(s)

EDR ID Number  
EPA ID Number

**PATS AUTO REPAIR (Continued)**

**1000373432**

Sub-Part P Indicator: No

Handler - Owner Operator:  
Owner/Operator Indicator: Owner  
Owner/Operator Name: OWNERNAME  
Legal Status: Private  
Date Became Current: Not reported  
Date Ended Current: Not reported  
Owner/Operator Address: OWNERSTREET  
Owner/Operator City,State,Zip: OWNERCITY, NH 99999  
Owner/Operator Telephone: 603-555-1212  
Owner/Operator Telephone Ext: Not reported  
Owner/Operator Fax: Not reported  
Owner/Operator Email: Not reported

Historic Generators:  
Receive Date: 1999-03-06 00:00:00.0  
Handler Name: PATS AUTO REPAIR  
Federal Waste Generator Description: Not a generator, verified  
State District Owner: Not reported  
Large Quantity Handler of Universal Waste: No  
Recognized Trader Importer: No  
Recognized Trader Exporter: No  
Spent Lead Acid Battery Importer: No  
Spent Lead Acid Battery Exporter: No  
Current Record: Yes  
Non Storage Recycler Activity: Not reported  
Electronic Manifest Broker: Not reported

Receive Date: 1985-10-25 00:00:00.0  
Handler Name: PATS AUTO REPAIR  
Federal Waste Generator Description: Not a generator, verified  
State District Owner: Not reported  
Large Quantity Handler of Universal Waste: No  
Recognized Trader Importer: No  
Recognized Trader Exporter: No  
Spent Lead Acid Battery Importer: No  
Spent Lead Acid Battery Exporter: No  
Current Record: No  
Non Storage Recycler Activity: Not reported  
Electronic Manifest Broker: Not reported

List of NAICS Codes and Descriptions:  
NAICS Codes: No NAICS Codes Found

Facility Has Received Notices of Violations:  
Violations: No Violations Found

Evaluation Action Summary:  
Evaluations: No Evaluations Found

Map ID  
Direction  
Distance  
Elevation

MAP FINDINGS

Site

Database(s)

EDR ID Number  
EPA ID Number

**AZ279**      **FMR WEST SIDE PUMP STATION SITE**  
**West**      **310 SECOND ST**  
**1/8-1/4**      **MANCHESTER, NH**  
**0.234 mi.**  
**1233 ft.**      **Site 2 of 7 in cluster AZ**

**NH UST**      **U001011822**  
                         **N/A**

**Relative:**  
**Lower**  
**Actual:**  
**127 ft.**

UST:  
Name: FMR WEST SIDE PUMP STATION SITE  
Address: 310 SECOND ST  
City: MANCHESTER  
Facility ID: 114030  
Facility Type: COMMERCIAL  
Site Number: 198611002  
Owner Name: JAMES S. MCDOWELL  
Owner Type: COMMERCIAL/RESIDENTIAL  
Owner Title: Not reported  
Owner Address: 66 MAIN ST  
Owner Address2: Not reported  
Owner City,St,Zip: ALLENSTOWN, NH 03275  
Manager Name: JAMES MCDOWELL  
Manager Title: OWNER

Tank ID: 1  
Status: INACTIVE  
Capacity (gal): 4000  
Temporary Closed Date: Not reported  
Tank Filled Removed: Not reported  
Compartment: NO  
Tank Diameter In Inches: Not reported  
Construction Material Comments: Not reported  
Meets Dec 22 2015 Deadline: Not reported  
Leak Line Detection: Not reported  
Leak Line Detection Installed Date: Not reported  
Leak Line Detection Test Pass Fail: Not reported  
Drop Tube Pass Fail: Not reported  
Drain Valve Replaced Date: Not reported  
Dry Beak Installed Date: Not reported  
Inv Monitor Review Date: Not reported  
Dispenser Pan: Not reported  
Overfill Length In Inches: Not reported  
Release Detection (RD) Tank Type: NONE LISTED  
RD Tank Type Installed Date: Not reported  
RD Tank Type Tested Date: Not reported  
RD Tank Type Test Pass Fail: Not reported  
RD Piping Type: NONE  
RD Piping Installed Date: Not reported  
RD Piping Tested Date: Not reported  
RD Piping Test Pass Fail: Not reported  
Corrosion Protection (CP) Tank: Not reported  
CP Tank Installed Date: Not reported  
CP Tank Tested Date: Not reported  
CP Tank Test Pass Fail: Not reported  
CP Piping: Not reported  
CP Piping Installed Date: Not reported  
CP Piping Tested Date: Not reported  
CP Piping Test Pass Fail: Not reported  
CP Fitting: Not reported  
CP Fitting Installed Date: Not reported  
CP Fitting Tested Date: Not reported

Map ID  
Direction  
Distance  
Elevation

MAP FINDINGS

Site

Database(s)

EDR ID Number  
EPA ID Number

**FMR WEST SIDE PUMP STATION SITE (Continued)**

**U001011822**

CP Fitting Test Pass Fail: Not reported  
CP Log Date: Not reported  
Tank Tightness Test Pass Fail: Not reported  
Piping Tightness Test Date: Not reported  
Piping Tightness Test Pass Fail: Not reported  
Piping Material Comments: Not reported  
Install Date: 01/01/1976  
Last Test: Not reported  
Spill Installed: Not reported  
Overfill: Not reported  
Line Leak Detection: Not reported  
Permanent Closure: 11/11/1911  
Tank Material: STEEL - BARE/GALV  
Closure Date: Not reported  
Tank Secondary: NO  
Product Stored: GASOLINE  
Overfill Type: Not reported  
Pipe Secondary: NO  
Pipe Material: STEEL - BARE/GALV  
Pipe System: Not reported

Tank ID: 2  
Status: INACTIVE  
Capacity (gal): 2000  
Temporary Closed Date: Not reported  
Tank Filled Removed: Not reported  
Compartment: NO  
Tank Diameter In Inches: Not reported  
Construction Material Comments: Not reported  
Meets Dec 22 2015 Deadline: Not reported  
Leak Line Detection: Not reported  
Leak Line Detection Installed Date: Not reported  
Leak Line Detection Test Pass Fail: Not reported  
Drop Tube Pass Fail: Not reported  
Drain Valve Replaced Date: Not reported  
Dry Beak Installed Date: Not reported  
Inv Monitor Review Date: Not reported  
Dispenser Pan: Not reported  
Overfill Length In Inches: Not reported  
Release Detection (RD) Tank Type: NONE LISTED  
RD Tank Type Installed Date: Not reported  
RD Tank Type Tested Date: Not reported  
RD Tank Type Test Pass Fail: Not reported  
RD Piping Type: NONE  
RD Piping Installed Date: Not reported  
RD Piping Tested Date: Not reported  
RD Piping Test Pass Fail: Not reported  
Corrosion Protection (CP) Tank: Not reported  
CP Tank Installed Date: Not reported  
CP Tank Tested Date: Not reported  
CP Tank Test Pass Fail: Not reported  
CP Piping: Not reported  
CP Piping Installed Date: Not reported  
CP Piping Tested Date: Not reported  
CP Piping Test Pass Fail: Not reported  
CP Fitting: Not reported

Map ID  
Direction  
Distance  
Elevation

MAP FINDINGS

Site

Database(s)

EDR ID Number  
EPA ID Number

**FMR WEST SIDE PUMP STATION SITE (Continued)**

**U001011822**

CP Fitting Installed Date: Not reported  
CP Fitting Tested Date: Not reported  
CP Fitting Test Pass Fail: Not reported  
CP Log Date: Not reported  
Tank Tightness Test Pass Fail: Not reported  
Piping Tightness Test Date: Not reported  
Piping Tightness Test Pass Fail: Not reported  
Piping Material Comments: Not reported  
Install Date: 01/01/1951  
Last Test: Not reported  
Spill Installed: Not reported  
Overfill: Not reported  
Line Leak Detection: Not reported  
Permanent Closure: 11/11/1911  
Tank Material: STEEL - BARE/GALV  
Closure Date: Not reported  
Tank Secondary: NO  
Product Stored: GASOLINE  
Overfill Type: Not reported  
Pipe Secondary: NO  
Pipe Material: STEEL - BARE/GALV  
Pipe System: Not reported

Tank ID: 3  
Status: INACTIVE  
Capacity (gal): 500  
Temporary Closed Date: Not reported  
Tank Filled Removed: Not reported  
Compartment: NO  
Tank Diameter In Inches: Not reported  
Construction Material Comments: Not reported  
Meets Dec 22 2015 Deadline: Not reported  
Leak Line Detection: Not reported  
Leak Line Detection Installed Date: Not reported  
Leak Line Detection Test Pass Fail: Not reported  
Drop Tube Pass Fail: Not reported  
Drain Valve Replaced Date: Not reported  
Dry Beak Installed Date: Not reported  
Inv Monitor Review Date: Not reported  
Dispenser Pan: Not reported  
Overfill Length In Inches: Not reported  
Release Detection (RD) Tank Type: NONE LISTED  
RD Tank Type Installed Date: Not reported  
RD Tank Type Tested Date: Not reported  
RD Tank Type Test Pass Fail: Not reported  
RD Piping Type: NONE  
RD Piping Installed Date: Not reported  
RD Piping Tested Date: Not reported  
RD Piping Test Pass Fail: Not reported  
Corrosion Protection (CP) Tank: Not reported  
CP Tank Installed Date: Not reported  
CP Tank Tested Date: Not reported  
CP Tank Test Pass Fail: Not reported  
CP Piping: Not reported  
CP Piping Installed Date: Not reported  
CP Piping Tested Date: Not reported



Map ID  
Direction  
Distance  
Elevation

MAP FINDINGS

Site

Database(s)

EDR ID Number  
EPA ID Number

**FMR WEST SIDE PUMP STATION SITE (Continued)**

**U001011822**

CP Piping Test Pass Fail: Not reported  
CP Fitting: Not reported  
CP Fitting Installed Date: Not reported  
CP Fitting Tested Date: Not reported  
CP Fitting Test Pass Fail: Not reported  
CP Log Date: Not reported  
Tank Tightness Test Pass Fail: Not reported  
Piping Tightness Test Date: Not reported  
Piping Tightness Test Pass Fail: Not reported  
Piping Material Comments: Not reported  
Install Date: 11/11/1911  
Last Test: Not reported  
Spill Installed: Not reported  
Overfill: Not reported  
Line Leak Detection: Not reported  
Permanent Closure: 12/30/1998  
Tank Material: STEEL - BARE/GALV  
Closure Date: 12/03/1999  
Tank Secondary: YES  
Product Stored: GASOLINE  
Overfill Type: Not reported  
Pipe Secondary: NO  
Pipe Material: STEEL - BARE/GALV  
Pipe System: Not reported

Tank ID: 4  
Status: INACTIVE  
Capacity (gal): 275  
Temporary Closed Date: Not reported  
Tank Filled Removed: Not reported  
Compartment: Not reported  
Tank Diameter In Inches: Not reported  
Construction Material Comments: Not reported  
Meets Dec 22 2015 Deadline: Not reported  
Leak Line Detection: Not reported  
Leak Line Detection Installed Date: Not reported  
Leak Line Detection Test Pass Fail: Not reported  
Drop Tube Pass Fail: Not reported  
Drain Valve Replaced Date: Not reported  
Dry Beak Installed Date: Not reported  
Inv Monitor Review Date: Not reported  
Dispenser Pan: Not reported  
Overfill Length In Inches: Not reported  
Release Detection (RD) Tank Type: Not reported  
RD Tank Type Installed Date: Not reported  
RD Tank Type Tested Date: Not reported  
RD Tank Type Test Pass Fail: Not reported  
RD Piping Type: Not reported  
RD Piping Installed Date: Not reported  
RD Piping Tested Date: Not reported  
RD Piping Test Pass Fail: Not reported  
Corrosion Protection (CP) Tank: Not reported  
CP Tank Installed Date: Not reported  
CP Tank Tested Date: Not reported  
CP Tank Test Pass Fail: Not reported  
CP Piping: Not reported

Map ID  
 Direction  
 Distance  
 Elevation

MAP FINDINGS

Site

Database(s)

EDR ID Number  
 EPA ID Number

**FMR WEST SIDE PUMP STATION SITE (Continued)**

**U001011822**

CP Piping Installed Date: Not reported  
 CP Piping Tested Date: Not reported  
 CP Piping Test Pass Fail: Not reported  
 CP Fitting: Not reported  
 CP Fitting Installed Date: Not reported  
 CP Fitting Tested Date: Not reported  
 CP Fitting Test Pass Fail: Not reported  
 CP Log Date: Not reported  
 Tank Tightness Test Pass Fail: Not reported  
 Piping Tightness Test Date: Not reported  
 Piping Tightness Test Pass Fail: Not reported  
 Piping Material Comments: Not reported  
 Install Date: 11/11/1911  
 Last Test: Not reported  
 Spill Installed: Not reported  
 Overfill: Not reported  
 Line Leak Detection: Not reported  
 Permanent Closure: 11/13/2007  
 Tank Material: STEEL - BARE/GALV  
 Closure Date: 12/14/2007  
 Tank Secondary: NO  
 Product Stored: USED / WASTE OIL  
 Overfill Type: Not reported  
 Pipe Secondary: NO  
 Pipe Material: STEEL - BARE/GALV  
 Pipe System: Not reported

**AZ280**  
**West**  
**1/8-1/4**  
**0.234 mi.**  
**1233 ft.**

**MCDOWELL PROPERTY**  
**310 SECOND STREET**  
**MANCHESTER, NH 03101**  
**Site 3 of 7 in cluster AZ**

**US BROWNFIELDS** **1016640596**  
**FINDS** **N/A**

**Relative:**  
**Lower**

US BROWNFIELDS:

**Actual:**  
**127 ft.**

Name: MCDOWELL PROPERTY  
 Address: 310 SECOND STREET  
 City,State,Zip: MANCHESTER, NH 03101  
 Recipient Name: New Hampshire Department of Environmental Services  
 Grant Type: Section 128(a) State/Tribal  
 Property Number: Map TPK 3, Lot 60  
 Parcel size: 1.9  
 Latitude: 42.584  
 Longitude: -71.282  
 HCM Label: Address Matching-House Number  
 Map Scale: USGSQD 7.5  
 Point of Reference: -  
 Highlights: This is a former commercial lot where the buildings have been removed. The City hopes to purchase the property to extend the Bass Island Park and provide recreational river access. (PPF - McDowell Property, 10/5/06)  
 Datum: World Geodetic System of 1984  
 Acres Property ID: 35402  
 IC Data Access: -  
 Start Date: -  
 Redev Completion Date: -  
 Completed Date: -  
 Acres Cleaned Up: -  
 Cleanup Funding: -

Map ID  
Direction  
Distance  
Elevation

MAP FINDINGS

Site

Database(s)

EDR ID Number  
EPA ID Number

**MCDOWELL PROPERTY (Continued)**

**1016640596**

Cleanup Funding Source:	-
Assessment Funding:	15110.48
Assessment Funding Source:	-
Redevelopment Funding:	-
Redev. Funding Source:	-
Redev. Funding Entity Name:	-
Redevelopment Start Date:	-
Assessment Funding Entity:	US EPA - State & Tribal Section 128(a) Funding
Cleanup Funding Entity:	-
Grant Type:	-
Accomplishment Type:	Phase II Environmental Assessment
Accomplishment Count:	N
Cooperative Agreement Number:	97129401
Start Date:	10/05/2006
Ownership Entity:	Private
Completion Date:	01/15/2007
Current Owner:	James S. McDowell
Did Owner Change:	N
Cleanup Required:	Y
Video Available:	N
Photo Available:	Y
Institutional Controls Required:	Y
IC Category Proprietary Controls:	-
IC Cat. Info. Devices:	-
IC Cat. Gov. Controls:	-
IC Cat. Enforcement Permit Tools:	Y
IC in place date:	-
IC in place:	N
State/tribal program date:	07/12/2006
State/tribal program ID:	198611002
State/tribal NFA date:	-
Air cleaned:	-
Asbestos found:	-
Asbestos cleaned:	-
Controlled substance found:	-
Controlled substance cleaned:	-
Drinking water affected:	-
Drinking water cleaned:	-
Groundwater affected:	Y
Groundwater cleaned:	-
Lead contaminant found:	Y
Lead cleaned up:	-
No media affected:	Not reported
Unknown media affected:	-
Other cleaned up:	-
Other metals found:	Y
Other metals cleaned:	-
Other contaminants found:	-
Other contams found description:	-
PAHs found:	Y
PAHs cleaned up:	-
PCBs found:	-
PCBs cleaned up:	-
Petro products found:	Y
Petro products cleaned:	-
Sediments found:	-
Sediments cleaned:	-

Map ID  
 Direction  
 Distance  
 Elevation

MAP FINDINGS

Site

Database(s)

EDR ID Number  
 EPA ID Number

**MCDOWELL PROPERTY (Continued)**

**1016640596**

Soil affected:	Y
Soil cleaned up:	-
Surface water cleaned:	-
VOCs found:	Y
VOCs cleaned:	-
Cleanup other description:	-
Num. of cleanup and re-dev. jobs:	-
Past use greenspace acreage:	-
Past use residential acreage:	-
Surface Water:	-
Past use commercial acreage:	1.9
Past use industrial acreage:	-
Future use greenspace acreage:	-
Future use residential acreage:	-
Future use commercial acreage:	-
Future use industrial acreage:	-
Superfund Fed. landowner flag:	-
Arsenic cleaned up:	-
Cadmium cleaned up:	-
Chromium cleaned up:	-
Copper cleaned up:	-
Iron cleaned up:	-
mercury cleaned up:	-
Nickel Cleaned Up:	-
No clean up:	-
Pesticides cleaned up:	-
Selenium cleaned up:	-
SVOCs cleaned up:	-
Unknown clean up:	-
Arsenic contaminant found:	-
Cadmium contaminant found:	-
Chromium contaminant found:	-
Copper contaminant found:	-
Iron contaminant found:	-
Mercury contaminant found:	-
Nickel contaminant found:	-
No contaminant found:	-
Pesticides contaminant found:	-
Selenium contaminant found:	-
SVOCs contaminant found:	-
Unknown contaminant found:	-
Future Use: Multistory	-
Media affected Bluiding Material:	-
Media affected indoor air:	-
Building material media cleaned up:	-
Indoor air media cleaned up:	-
Unknown media cleaned up:	-
Past Use: Multistory	Not reported
Property Description:	Vacant land. Former saw mill, fuel depot, gas station, automotive repair shop, autobody shop.
Below Poverty Number:	922
Below Poverty Percent:	21.81
Meidan Income:	3102
Meidan Income Number:	1655
Meidan Income Percent:	39.15
Vacant Housing Number:	169
Vacant Housing Percent:	8.66

Map ID  
 Direction  
 Distance  
 Elevation

MAP FINDINGS

Site

Database(s)

EDR ID Number  
 EPA ID Number

**MCDOWELL PROPERTY (Continued)**

**1016640596**

Unemployed Number:	297
Unemployed Percent:	7.03
Name:	MCDOWELL PROPERTY
Address:	310 SECOND STREET
City,State,Zip:	MANCHESTER, NH 03101
Recipient Name:	New Hampshire Department of Environmental Services
Grant Type:	Section 128(a) State/Tribal
Property Number:	Map TPK 3, Lot 60
Parcel size:	1.9
Latitude:	42.584
Longitude:	-71.282
HCM Label:	Address Matching-House Number
Map Scale:	USGSQD 7.5
Point of Reference:	-
Highlights:	This is a former commercial lot where the buildings have been removed. The City hopes to purchase the property to extend the Bass Island Park and provide recreational river access. (PPF - McDowell Property, 10/5/06)
Datum:	World Geodetic System of 1984
Acres Property ID:	35402
IC Data Access:	-
Start Date:	-
Redev Completion Date:	-
Completed Date:	-
Acres Cleaned Up:	-
Cleanup Funding:	-
Cleanup Funding Source:	-
Assessment Funding:	1500
Assessment Funding Source:	EPA
Redevelopment Funding:	-
Redev. Funding Source:	-
Redev. Funding Entity Name:	-
Redevelopment Start Date:	-
Assessment Funding Entity:	US EPA - State & Tribal Section 128(a) Funding
Cleanup Funding Entity:	-
Grant Type:	-
Accomplishment Type:	Phase I Environmental Assessment
Accomplishment Count:	Y
Cooperative Agreement Number:	97129401
Start Date:	09/20/2006
Ownership Entity:	Private
Completion Date:	10/05/2006
Current Owner:	James S. McDowell
Did Owner Change:	N
Cleanup Required:	Y
Video Available:	N
Photo Available:	Y
Institutional Controls Required:	Y
IC Category Proprietary Controls:	-
IC Cat. Info. Devices:	-
IC Cat. Gov. Controls:	-
IC Cat. Enforcement Permit Tools:	Y
IC in place date:	-
IC in place:	N
State/tribal program date:	07/12/2006
State/tribal program ID:	198611002

Map ID  
Direction  
Distance  
Elevation

MAP FINDINGS

Site

Database(s)

EDR ID Number  
EPA ID Number

**MCDOWELL PROPERTY (Continued)**

**1016640596**

State/tribal NFA date:	-
Air cleaned:	-
Asbestos found:	-
Asbestos cleaned:	-
Controlled substance found:	-
Controlled substance cleaned:	-
Drinking water affected:	-
Drinking water cleaned:	-
Groundwater affected:	Y
Groundwater cleaned:	-
Lead contaminant found:	Y
Lead cleaned up:	-
No media affected:	Not reported
Unknown media affected:	-
Other cleaned up:	-
Other metals found:	Y
Other metals cleaned:	-
Other contaminants found:	-
Other contaminants found description:	-
PAHs found:	Y
PAHs cleaned up:	-
PCBs found:	-
PCBs cleaned up:	-
Petro products found:	Y
Petro products cleaned:	-
Sediments found:	-
Sediments cleaned:	-
Soil affected:	Y
Soil cleaned up:	-
Surface water cleaned:	-
VOCs found:	Y
VOCs cleaned:	-
Cleanup other description:	-
Num. of cleanup and re-dev. jobs:	-
Past use greenspace acreage:	-
Past use residential acreage:	-
Surface Water:	-
Past use commercial acreage:	1.9
Past use industrial acreage:	-
Future use greenspace acreage:	-
Future use residential acreage:	-
Future use commercial acreage:	-
Future use industrial acreage:	-
Superfund Fed. landowner flag:	-
Arsenic cleaned up:	-
Cadmium cleaned up:	-
Chromium cleaned up:	-
Copper cleaned up:	-
Iron cleaned up:	-
mercury cleaned up:	-
Nickel Cleaned Up:	-
No clean up:	-
Pesticides cleaned up:	-
Selenium cleaned up:	-
SVOCs cleaned up:	-
Unknown clean up:	-
Arsenic contaminant found:	-

Map ID  
 Direction  
 Distance  
 Elevation

MAP FINDINGS

Site

Database(s)

EDR ID Number  
 EPA ID Number

**MCDOWELL PROPERTY (Continued)**

**1016640596**

Cadmium contaminant found:	-
Chromium contaminant found:	-
Copper contaminant found:	-
Iron contaminant found:	-
Mercury contaminant found:	-
Nickel contaminant found:	-
No contaminant found:	-
Pesticides contaminant found:	-
Selenium contaminant found:	-
SVOCs contaminant found:	-
Unknown contaminant found:	-
Future Use: Multistory	-
Media affected Bluiding Material:	-
Media affected indoor air:	-
Building material media cleaned up:	-
Indoor air media cleaned up:	-
Unknown media cleaned up:	-
Past Use: Multistory	Not reported
Property Description:	Vacant land. Former saw mill, fuel depot, gas station, automotive repair shop, autobody shop.
Below Poverty Number:	922
Below Poverty Percent:	21.81
Meidan Income:	3102
Meidan Income Number:	1655
Meidan Income Percent:	39.15
Vacant Housing Number:	169
Vacant Housing Percent:	8.66
Unemployed Number:	297
Unemployed Percent:	7.03
Name:	FORMER WEST SIDE PUMP STATION
Address:	310 SECOND STREET
City,State,Zip:	MANCHESTER, NH 03102
Recipient Name:	Manchester, City of
Grant Type:	Assessment
Property Number:	TPK3-60
Parcel size:	2
Latitude:	42.9791653
Longitude:	-71.4723836
HCM Label:	Address Matching-House Number
Map Scale:	-
Point of Reference:	Entrance Point of a Facility or Station
Highlights:	-
Datum:	North American Datum of 1983
Acres Property ID:	172001
IC Data Access:	-
Start Date:	-
Redev Completion Date:	-
Completed Date:	-
Acres Cleaned Up:	-
Cleanup Funding:	-
Cleanup Funding Source:	-
Assessment Funding:	5000
Assessment Funding Source:	EPA
Redevelopment Funding:	-
Redev. Funding Source:	-
Redev. Funding Entity Name:	-

Map ID  
Direction  
Distance  
Elevation

MAP FINDINGS

Site

Database(s)

EDR ID Number  
EPA ID Number

**MCDOWELL PROPERTY (Continued)**

**1016640596**

Redevelopment Start Date:	-
Assessment Funding Entity:	US EPA - Brownfields Assessment Cooperative Agreement
Cleanup Funding Entity:	-
Grant Type:	Petroleum
Accomplishment Type:	Phase I Environmental Assessment
Accomplishment Count:	Y
Cooperative Agreement Number:	96131601
Start Date:	02/28/2014
Ownership Entity:	Private
Completion Date:	03/25/2014
Current Owner:	James McDowell
Did Owner Change:	N
Cleanup Required:	U
Video Available:	N
Photo Available:	Y
Institutional Controls Required:	U
IC Category Proprietary Controls:	-
IC Cat. Info. Devices:	-
IC Cat. Gov. Controls:	-
IC Cat. Enforcement Permit Tools:	-
IC in place date:	-
IC in place:	N
State/tribal program date:	-
State/tribal program ID:	-
State/tribal NFA date:	-
Air cleaned:	-
Asbestos found:	-
Asbestos cleaned:	-
Controlled substance found:	-
Controlled substance cleaned:	-
Drinking water affected:	-
Drinking water cleaned:	-
Groundwater affected:	Y
Groundwater cleaned:	-
Lead contaminant found:	-
Lead cleaned up:	-
No media affected:	Not reported
Unknown media affected:	-
Other cleaned up:	-
Other metals found:	-
Other metals cleaned:	-
Other contaminants found:	-
Other contams found description:	-
PAHs found:	-
PAHs cleaned up:	-
PCBs found:	-
PCBs cleaned up:	-
Petro products found:	-
Petro products cleaned:	-
Sediments found:	-
Sediments cleaned:	-
Soil affected:	Y
Soil cleaned up:	-
Surface water cleaned:	-
VOCs found:	-
VOCs cleaned:	-
Cleanup other description:	-



Map ID  
 Direction  
 Distance  
 Elevation

MAP FINDINGS

Site

Database(s)

EDR ID Number  
 EPA ID Number

**MCDOWELL PROPERTY (Continued)**

**1016640596**

Num. of cleanup and re-dev. jobs:	-	
Past use greenspace acreage:	-	
Past use residential acreage:	-	
Surface Water:	-	
Past use commercial acreage:	-	
Past use industrial acreage:	-	
Future use greenspace acreage:	-	
Future use residential acreage:	-	
Future use commercial acreage:	-	
Future use industrial acreage:	-	
Superfund Fed. landowner flag:	-	
Arsenic cleaned up:	-	
Cadmium cleaned up:	-	
Chromium cleaned up:	-	
Copper cleaned up:	-	
Iron cleaned up:	-	
mercury cleaned up:	-	
Nickel Cleaned Up:	-	
No clean up:	-	
Pesticides cleaned up:	-	
Selenium cleaned up:	-	
SVOCs cleaned up:	-	
Unknown clean up:	-	
Arsenic contaminant found:	-	
Cadmium contaminant found:	-	
Chromium contaminant found:	-	
Copper contaminant found:	-	
Iron contaminant found:	-	
Mercury contaminant found:	-	
Nickel contaminant found:	-	
No contaminant found:	-	
Pesticides contaminant found:	-	
Selenium contaminant found:	-	
SVOCs contaminant found:	-	
Unknown contaminant found:	-	
Future Use: Multistory	-	
Media affected Bluiding Material:	-	
Media affected indoor air:	-	
Building material media cleaned up:	-	
Indoor air media cleaned up:	-	
Unknown media cleaned up:	-	
Past Use: Multistory	Not reported	
Property Description:	The approximately 2-acre Site is located at 310 Second Street in Manchester, New Hampshire, as part of Bass Island in a mixed commercial/industrial/residential area. The Site is described by the City of Manchester tax assessor as Map-Lot TPK3-60, is zoned as B-2: General Business District , and is currently owned by Mr. James McDowell. There are currently no structures or buildings on the Site. The Site is currently being utilized as a construction site laydown yard for ongoing Interstate 293 improvements	
Below Poverty Number:	922	
Below Poverty Percent:	21.81	
Meidan Income:	3102	
Meidan Income Number:	1655	
Meidan Income Percent:	39.15	
Vacant Housing Number:	169	
Vacant Housing Percent:	8.66	

Map ID  
 Direction  
 Distance  
 Elevation

MAP FINDINGS

Site

Database(s)

EDR ID Number  
 EPA ID Number

**MCDOWELL PROPERTY (Continued)**

**1016640596**

Unemployed Number: 297  
 Unemployed Percent: 7.03

**FINDS:**

Registry ID: 110038753211

Click Here:

**Environmental Interest/Information System:**

US EPA Assessment, Cleanup and Redevelopment Exchange System (ACRES) is an federal online database for Brownfields Grantees to electronically submit data directly to EPA.

[Click this hyperlink](#) while viewing on your computer to access additional FINDS: detail in the EDR Site Report.

**AZ281  
 West  
 1/8-1/4  
 0.234 mi.  
 1233 ft.**

**MCDOWELLS AUTO BODY  
 310 SECOND ST  
 MANCHESTER, NH 03102**

**RCRA NonGen / NLR**

**1008883170  
 NHD510014392**

**Site 4 of 7 in cluster AZ**

**Relative:  
 Lower**

**RCRA NonGen / NLR:**

**Actual:  
 127 ft.**

Date Form Received by Agency:	1999-03-06 00:00:00.0
Handler Name:	MCDOWELLS AUTO BODY
Handler Address:	310 SECOND ST
Handler City,State,Zip:	MANCHESTER, NH 03102
EPA ID:	NHD510014392
Contact Name:	JIM MCDOWELL
Contact Address:	61 ELM ST
Contact City,State,Zip:	MANCHESTER, NH 03101
Contact Telephone:	603-622-5322
Contact Fax:	Not reported
Contact Email:	Not reported
Contact Title:	Not reported
EPA Region:	01
Land Type:	Private
Federal Waste Generator Description:	Not a generator, verified
Non-Notifier:	Not reported
Biennial Report Cycle:	Not reported
Accessibility:	Not reported
Active Site Indicator:	Not reported
State District Owner:	Not reported
State District:	Not reported
Mailing Address:	61 ELM ST
Mailing City,State,Zip:	MANCHESTER, NH 03101
Owner Name:	Not reported
Owner Type:	Not reported
Operator Name:	Not reported
Operator Type:	Not reported
Short-Term Generator Activity:	No
Importer Activity:	No
Mixed Waste Generator:	No
Transporter Activity:	No
Transfer Facility Activity:	No
Recycler Activity with Storage:	No
Small Quantity On-Site Burner Exemption:	No
Smelting Melting and Refining Furnace Exemption:	No
Underground Injection Control:	No

Map ID  
 Direction  
 Distance  
 Elevation

MAP FINDINGS

Site

Database(s)

EDR ID Number  
 EPA ID Number

**MCDOWELLS AUTO BODY (Continued)**

**1008883170**

Off-Site Waste Receipt:	No
Universal Waste Indicator:	No
Universal Waste Destination Facility:	No
Federal Universal Waste:	No
Active Site Fed-Reg Treatment Storage and Disposal Facility:	Not reported
Active Site Converter Treatment storage and Disposal Facility:	Not reported
Active Site State-Reg Treatment Storage and Disposal Facility:	Not reported
Active Site State-Reg Handler:	---
Federal Facility Indicator:	Not reported
Hazardous Secondary Material Indicator:	NN
Sub-Part K Indicator:	Not reported
Commercial TSD Indicator:	No
Treatment Storage and Disposal Type:	Not reported
2018 GPRC Permit Baseline:	Not on the Baseline
2018 GPRC Renewals Baseline:	Not on the Baseline
Permit Renewals Workload Universe:	Not reported
Permit Workload Universe:	Not reported
Permit Progress Universe:	Not reported
Post-Closure Workload Universe:	Not reported
Closure Workload Universe:	Not reported
202 GPRC Corrective Action Baseline:	No
Corrective Action Workload Universe:	No
Subject to Corrective Action Universe:	No
Non-TSDs Where RCRA CA has Been Imposed Universe:	No
TSDs Potentially Subject to CA Under 3004 (u)/(v) Universe:	No
TSDs Only Subject to CA under Discretionary Auth Universe:	No
Corrective Action Priority Ranking:	No NCAPS ranking
Environmental Control Indicator:	No
Institutional Control Indicator:	No
Human Exposure Controls Indicator:	N/A
Groundwater Controls Indicator:	N/A
Operating TSD Universe:	Not reported
Full Enforcement Universe:	Not reported
Significant Non-Complier Universe:	No
Unaddressed Significant Non-Complier Universe:	No
Addressed Significant Non-Complier Universe:	No
Significant Non-Complier With a Compliance Schedule Universe:	No
Financial Assurance Required:	Not reported
Handler Date of Last Change:	2005-10-20 00:00:00.0
Recognized Trader-Importer:	No
Recognized Trader-Exporter:	No
Importer of Spent Lead Acid Batteries:	No
Exporter of Spent Lead Acid Batteries:	No
Recycler Activity Without Storage:	Not reported
Manifest Broker:	Not reported
Sub-Part P Indicator:	No

**Historic Generators:**

Receive Date:	1999-03-06 00:00:00.0
Handler Name:	MCDOWELLS AUTO BODY
Federal Waste Generator Description:	Not a generator, verified
State District Owner:	Not reported
Large Quantity Handler of Universal Waste:	No
Recognized Trader Importer:	No
Recognized Trader Exporter:	No
Spent Lead Acid Battery Importer:	No

Map ID  
 Direction  
 Distance  
 Elevation

MAP FINDINGS

Site

Database(s)

EDR ID Number  
 EPA ID Number

**MCDOWELLS AUTO BODY (Continued)**

**1008883170**

Spent Lead Acid Battery Exporter: No  
 Current Record: Yes  
 Non Storage Recycler Activity: Not reported  
 Electronic Manifest Broker: Not reported

List of NAICS Codes and Descriptions:  
 NAICS Codes: No NAICS Codes Found

Facility Has Received Notices of Violations:  
 Violations: No Violations Found

Evaluation Action Summary:  
 Evaluations: No Evaluations Found

**AZ282**  
**West**  
**1/8-1/4**  
**0.234 mi.**  
**1233 ft.**

**FMR WEST SIDE PUMP STATION SITE**  
**310 SECOND ST**  
**MANCHESTER, NH**

**NH LUST**  
**NH BROWNFIELDS**  
**NH ALLSITES**

**S105772044**  
**N/A**

**Site 5 of 7 in cluster AZ**

**Relative:**  
**Lower**  
**Actual:**  
**127 ft.**

**LUST:**  
 Name: FMR WEST SIDE PUMP STATION SITE  
 Address: 310 SECOND ST  
 City,State,Zip: MANCHESTER, NH  
 Facility ID: 198611002  
 Project Type: LUST  
**Project Manager: JOHNSON**  
**Project Site Description: LEAKING UNDERGROUND STORAGE TANK PROJECT**  
**Expired Date: 06/24/2019**

**BROWNFIELDS:**  
 Name: FMR WEST SIDE PUMP STATION SITE  
 Address: 310 SECOND ST  
 City,State,Zip: MANCHESTER, NH  
 Facility ID: 198611002  
 Facility Status: CLOSED

**ALLSITES:**  
 Name: FMR WEST SIDE PUMP STATION SITE  
 Address: 310 SECOND ST  
 City,State,Zip: MANCHESTER, NH  
 Facility ID: 198611002  
 Project Type: SITEEVALHW  
 Project Description: UNSOLICITED SITE ASSESSMENT REVIEWED BY HWRB  
 Project Manager: CLOSED  
 Expiration Date: Not reported

Name: FMR WEST SIDE PUMP STATION SITE  
 Address: 310 SECOND ST  
 City,State,Zip: MANCHESTER, NH  
 Facility ID: 198611002  
 Project Type: SITEEVAL  
 Project Description: UNSOLICITED SITE ASSESSMENT REVIEWED BY ORCB  
 Project Manager: CLOSED

Map ID  
 Direction  
 Distance  
 Elevation

MAP FINDINGS

Site

Database(s)

EDR ID Number  
 EPA ID Number

**FMR WEST SIDE PUMP STATION SITE (Continued)**

**S105772044**

Expiration Date: Not reported

**AQ283**  
**North**  
**1/8-1/4**  
**0.234 mi.**  
**1236 ft.**

**PRINTEX PRINTED CIRCUITS INC**  
**24 DEPOT ST**  
**MANCHESTER, NH 03101**

**RCRA NonGen / NLR**

**1004749989**  
**NHD510152978**

**Site 8 of 8 in cluster AQ**

**Relative:**  
**Higher**  
**Actual:**  
**196 ft.**

RCRA NonGen / NLR:  
 Date Form Received by Agency: 1999-07-29 00:00:00.0  
 Handler Name: PRINTEX PRINTED CIRCUITS INC  
 Handler Address: 24 DEPOT ST  
 Handler City,State,Zip: MANCHESTER, NH 03101  
 EPA ID: NHD510152978  
 Contact Name: RAYMOND LECZYNSKI  
 Contact Address: 24 DEPOT ST  
 Contact City,State,Zip: MANCHESTER, NH 03101  
 Contact Telephone: 603-668-7869  
 Contact Fax: Not reported  
 Contact Email: Not reported  
 Contact Title: Not reported  
 EPA Region: 01  
 Land Type: Private  
 Federal Waste Generator Description: Not a generator, verified  
 Non-Notifier: Not reported  
 Biennial Report Cycle: Not reported  
 Accessibility: Not reported  
 Active Site Indicator: Not reported  
 State District Owner: Not reported  
 State District: Not reported  
 Mailing Address: 24 DEPOT ST  
 Mailing City,State,Zip: MANCHESTER, NH 03101  
 Owner Name: RICHARD JONES  
 Owner Type: Private  
 Operator Name: Not reported  
 Operator Type: Not reported  
 Short-Term Generator Activity: No  
 Importer Activity: No  
 Mixed Waste Generator: No  
 Transporter Activity: No  
 Transfer Facility Activity: No  
 Recycler Activity with Storage: No  
 Small Quantity On-Site Burner Exemption: No  
 Smelting Melting and Refining Furnace Exemption: No  
 Underground Injection Control: No  
 Off-Site Waste Receipt: No  
 Universal Waste Indicator: No  
 Universal Waste Destination Facility: No  
 Federal Universal Waste: No  
 Active Site Fed-Reg Treatment Storage and Disposal Facility: Not reported  
 Active Site Converter Treatment storage and Disposal Facility: Not reported  
 Active Site State-Reg Treatment Storage and Disposal Facility: Not reported  
 Active Site State-Reg Handler: ---  
 Federal Facility Indicator: Not reported  
 Hazardous Secondary Material Indicator: NN  
 Sub-Part K Indicator: Not reported  
 Commercial TSD Indicator: No  
 Treatment Storage and Disposal Type: Not reported

Map ID  
 Direction  
 Distance  
 Elevation

MAP FINDINGS

Site

Database(s)

EDR ID Number  
 EPA ID Number

**PRINTEX PRINTED CIRCUITS INC (Continued)**

**1004749989**

2018 GPRA Permit Baseline:	Not on the Baseline
2018 GPRA Renewals Baseline:	Not on the Baseline
Permit Renewals Workload Universe:	Not reported
Permit Workload Universe:	Not reported
Permit Progress Universe:	Not reported
Post-Closure Workload Universe:	Not reported
Closure Workload Universe:	Not reported
202 GPRA Corrective Action Baseline:	No
Corrective Action Workload Universe:	No
Subject to Corrective Action Universe:	No
Non-TSDFs Where RCRA CA has Been Imposed Universe:	No
TSDFs Potentially Subject to CA Under 3004 (u)/(v) Universe:	No
TSDFs Only Subject to CA under Discretionary Auth Universe:	No
Corrective Action Priority Ranking:	No NCAPS ranking
Environmental Control Indicator:	No
Institutional Control Indicator:	No
Human Exposure Controls Indicator:	N/A
Groundwater Controls Indicator:	N/A
Operating TSDF Universe:	Not reported
Full Enforcement Universe:	Not reported
Significant Non-Complier Universe:	No
Unaddressed Significant Non-Complier Universe:	No
Addressed Significant Non-Complier Universe:	No
Significant Non-Complier With a Compliance Schedule Universe:	No
Financial Assurance Required:	Not reported
Handler Date of Last Change:	2005-10-20 00:00:00.0
Recognized Trader-Importer:	No
Recognized Trader-Exporter:	No
Importer of Spent Lead Acid Batteries:	No
Exporter of Spent Lead Acid Batteries:	No
Recycler Activity Without Storage:	Not reported
Manifest Broker:	Not reported
Sub-Part P Indicator:	No

**Hazardous Waste Summary:**

Waste Code:	F006
Waste Description:	WASTEWATER TREATMENT SLUDGES FROM ELECTROPLATING OPERATIONS, EXCEPT FROM THE FOLLOWING PROCESSES: (1) SULFURIC ACID ANODIZING OF ALUMINUM; (2) TIN PLATING ON CARBON STEEL; (3) ZINC PLATING (SEGREGATED BASIS) ON CARBON STEEL; (4) ALUMINUM OR ZINC-ALUMINUM PLATING ON CARBON STEEL; (5) CLEANING/STRIPPING ASSOCIATED WITH TIN, ZINC, AND ALUMINUM PLATING ON CARBON STEEL; AND (6) CHEMICAL ETCHING AND MILLING OF ALUMINUM.

**Handler - Owner Operator:**

Owner/Operator Indicator:	Owner
Owner/Operator Name:	RICHARD JONES
Legal Status:	Private
Date Became Current:	1999-07-29 00:00:00.
Date Ended Current:	Not reported
Owner/Operator Address:	PO BOX 589
Owner/Operator City,State,Zip:	HAMPSTEAD, NH 03841
Owner/Operator Telephone:	603-329-5081
Owner/Operator Telephone Ext:	Not reported
Owner/Operator Fax:	Not reported

Map ID  
Direction  
Distance  
Elevation

MAP FINDINGS

Site

Database(s)

EDR ID Number  
EPA ID Number

**PRINTEX PRINTED CIRCUITS INC (Continued)**

**1004749989**

Owner/Operator Email: Not reported

Owner/Operator Indicator: Owner  
Owner/Operator Name: RICHARD JONES  
Legal Status: Private  
Date Became Current: Not reported  
Date Ended Current: Not reported  
Owner/Operator Address: PO BOX 589  
Owner/Operator City,State,Zip: HAMPSTEAD, NH 03841  
Owner/Operator Telephone: 603-329-5081  
Owner/Operator Telephone Ext: Not reported  
Owner/Operator Fax: Not reported  
Owner/Operator Email: Not reported

Owner/Operator Indicator: Owner  
Owner/Operator Name: RAYMOND LECZYNSKI KEN KOZDRA  
Legal Status: Private  
Date Became Current: Not reported  
Date Ended Current: Not reported  
Owner/Operator Address: 24 DEPOT ST  
Owner/Operator City,State,Zip: MANCHESTER, NH 03101  
Owner/Operator Telephone: 603-668-7869  
Owner/Operator Telephone Ext: Not reported  
Owner/Operator Fax: Not reported  
Owner/Operator Email: Not reported

Historic Generators:

Receive Date: 1999-07-29 00:00:00.0  
Handler Name: PRINTEX PRINTED CIRCUITS INC  
Federal Waste Generator Description: Not a generator, verified  
State District Owner: Not reported  
Large Quantity Handler of Universal Waste: No  
Recognized Trader Importer: No  
Recognized Trader Exporter: No  
Spent Lead Acid Battery Importer: No  
Spent Lead Acid Battery Exporter: No  
Current Record: Yes  
Non Storage Recycler Activity: Not reported  
Electronic Manifest Broker: Not reported

Receive Date: 1999-07-29 00:00:00.0  
Handler Name: PRINTEX PRINTED CIRCUITS INC  
Federal Waste Generator Description: Not a generator, verified  
State District Owner: Not reported  
Large Quantity Handler of Universal Waste: No  
Recognized Trader Importer: No  
Recognized Trader Exporter: No  
Spent Lead Acid Battery Importer: No  
Spent Lead Acid Battery Exporter: No  
Current Record: No  
Non Storage Recycler Activity: Not reported  
Electronic Manifest Broker: Not reported

Receive Date: 2000-04-12 00:00:00.0  
Handler Name: PRINTEX PRINTED CIRCUITS INC  
Federal Waste Generator Description: Conditionally Exempt Small Quantity Generator  
State District Owner: Not reported

Map ID  
 Direction  
 Distance  
 Elevation

MAP FINDINGS

Site

Database(s)

EDR ID Number  
 EPA ID Number

**PRINTEX PRINTED CIRCUITS INC (Continued)**

**1004749989**

Large Quantity Handler of Universal Waste:	No
Recognized Trader Importer:	No
Recognized Trader Exporter:	No
Spent Lead Acid Battery Importer:	No
Spent Lead Acid Battery Exporter:	No
Current Record:	No
Non Storage Recycler Activity:	Not reported
Electronic Manifest Broker:	Not reported

List of NAICS Codes and Descriptions:

NAICS Code:	334412
NAICS Description:	BARE PRINTED CIRCUIT BOARD MANUFACTURING

Facility Has Received Notices of Violations:

Violations:	No Violations Found
-------------	---------------------

Evaluation Action Summary:

Evaluations:	No Evaluations Found
--------------	----------------------

**BA284  
 NW  
 1/8-1/4  
 0.235 mi.  
 1243 ft.**

**GRANITE LANDING  
 CORNER OF GRANITE AND 2ND STREET  
 MANCHESTER, NH 03101**

**US BROWNFIELDS 1016653454  
 FINDS N/A**

**Site 1 of 2 in cluster BA**

**Relative:  
 Lower  
 Actual:  
 140 ft.**

<b>US BROWNFIELDS:</b>	
Name:	GRANITE LANDING
Address:	CORNER OF GRANITE AND 2ND STREET
City,State,Zip:	MANCHESTER, NH 03101
Recipient Name:	Southern New Hampshire Planning Commission
Grant Type:	Assessment
Property Number:	08368, 0006/EX
Parcel size:	1.03
Latitude:	42.983991
Longitude:	-71.471519
HCM Label:	Interpolation-Satellite
Map Scale:	-
Point of Reference:	Center of a Facility or Station
Highlights:	The subject property is comprised of one approximately 1.03-acre parcel of land located at the intersection of Granite and Second Streets in Manchester. The property currently consists of a level, undeveloped, vacant lot that is approximately 150 feet above sea level and approximately 200 west of the nearby Merrimack River. Area topography gently slopes southeast towards the Merrimack River. Four USTs were identified during the Phase II work, these USTs were removed from the property on December 21, 2009. Low levels of contamination were identified during the Phase II work.
Datum:	World Geodetic System of 1984
Acres Property ID:	108766
IC Data Access:	-
Start Date:	-
Redev Completion Date:	-
Completed Date:	-
Acres Cleaned Up:	-
Cleanup Funding:	-



Map ID  
Direction  
Distance  
Elevation

MAP FINDINGS

Site

Database(s)

EDR ID Number  
EPA ID Number

**GRANITE LANDING (Continued)**

**1016653454**

Cleanup Funding Source: -  
Assessment Funding: 31975  
Assessment Funding Source: USEPA  
Redevelopment Funding: 600000  
Redev. Funding Source: Manchester Development Corporation  
Redev. Funding Entity Name: Private/Other Funding  
Redevelopment Start Date: 05/13/2010  
Assessment Funding Entity: US EPA - Brownfields Assessment Cooperative Agreement  
Cleanup Funding Entity: -  
Grant Type: Petroleum  
Accomplishment Type: Phase II Environmental Assessment  
Accomplishment Count: N  
Cooperative Agreement Number: 96114201  
Start Date: 12/15/2009  
Ownership Entity: Private  
Completion Date: -  
Current Owner: Raphael Social Club, Inc.  
Did Owner Change: N  
Cleanup Required: Y  
Video Available: N  
Photo Available: Y  
Institutional Controls Required: U  
IC Category Proprietary Controls: -  
IC Cat. Info. Devices: -  
IC Cat. Gov. Controls: -  
IC Cat. Enforcement Permit Tools: -  
IC in place date: -  
IC in place: -  
State/tribal program date: -  
State/tribal program ID: 198604183  
State/tribal NFA date: -  
Air cleaned: -  
Asbestos found: -  
Asbestos cleaned: -  
Controlled substance found: -  
Controlled substance cleaned: -  
Drinking water affected: -  
Drinking water cleaned: -  
Groundwater affected: Y  
Groundwater cleaned: -  
Lead contaminant found: -  
Lead cleaned up: -  
No media affected: Not reported  
Unknown media affected: -  
Other cleaned up: -  
Other metals found: -  
Other metals cleaned: -  
Other contaminants found: -  
Other contams found description: -  
PAHs found: Y  
PAHs cleaned up: -  
PCBs found: -  
PCBs cleaned up: -  
Petro products found: Y  
Petro products cleaned: -  
Sediments found: -  
Sediments cleaned: -

Map ID  
Direction  
Distance  
Elevation

MAP FINDINGS

Site

Database(s)

EDR ID Number  
EPA ID Number

**GRANITE LANDING (Continued)**

**1016653454**

Soil affected:	Y
Soil cleaned up:	-
Surface water cleaned:	-
VOCs found:	-
VOCs cleaned:	-
Cleanup other description:	-
Num. of cleanup and re-dev. jobs:	-
Past use greenspace acreage:	-
Past use residential acreage:	-
Surface Water:	-
Past use commercial acreage:	-
Past use industrial acreage:	-
Future use greenspace acreage:	-
Future use residential acreage:	-
Future use commercial acreage:	-
Future use industrial acreage:	-
Superfund Fed. landowner flag:	N
Arsenic cleaned up:	-
Cadmium cleaned up:	-
Chromium cleaned up:	-
Copper cleaned up:	-
Iron cleaned up:	-
mercury cleaned up:	-
Nickel Cleaned Up:	-
No clean up:	-
Pesticides cleaned up:	-
Selenium cleaned up:	-
SVOCs cleaned up:	-
Unknown clean up:	-
Arsenic contaminant found:	-
Cadmium contaminant found:	-
Chromium contaminant found:	-
Copper contaminant found:	-
Iron contaminant found:	-
Mercury contaminant found:	-
Nickel contaminant found:	-
No contaminant found:	-
Pesticides contaminant found:	-
Selenium contaminant found:	-
SVOCs contaminant found:	-
Unknown contaminant found:	-
Future Use: Multistory	-
Media affected Bluiding Material:	-
Media affected indoor air:	-
Building material media cleaned up:	-
Indoor air media cleaned up:	-
Unknown media cleaned up:	-
Past Use: Multistory	Not reported
Property Description:	The subject property is comprised of one approximately 1.03-acre parcel of land located at the intersection of Granite and Second Streets in Manchester. The property currently consists of a level, undeveloped, vacant lot that is approximately 150 feet above sea level and approximately 200 west of the nearby Merrimack River. Area topography gently slopes southeast towards the Merrimack River. A gasoline service station was located on the site along Granite Street from at least 1950 to 1954. Based on deed information, Mobil Oil Corporation owned the site from 1969 to 1982 and appears to have

Map ID  
 Direction  
 Distance  
 Elevation

MAP FINDINGS

Site

Database(s)

EDR ID Number  
 EPA ID Number

**GRANITE LANDING (Continued)**

**1016653454**

operated a gasoline service station on the site along Granite Street. A Preliminary Site Investigation completed in 2000 revealed the presence of methyl tertiary butyl ether MTBE above New Hampshire Department of Environmental Services DES Ambient Groundwater Quality Standards AGQS along with additional volatile organic compounds VOCs, consistent with a release of gasoline. Based on available database and local records, MTBE and 1,2,4-trimethylbenzene were detected in groundwater at the subject site in April 2008 at concentrations above the DES AGQS. A Gulf Express gasoline station is located northwest and upgradient of the subject site and had a documented release of petroleum associated with the station's former USTs. Based on studies completed by Environmental Compliance Services ECS, the extent of contamination emanating from the Gulf Express was not defined and appears to have impacted the Granite Landing site. Based on the presence of MTBE and 1,2,4-trimethylbenzene at concentrations above the DES AGQS, a REC exists for the site.

Below Poverty Number: 1442  
 Below Poverty Percent: 27.51  
 Meidan Income: 4287  
 Meidan Income Number: 2630  
 Meidan Income Percent: 50.18  
 Vacant Housing Number: 219  
 Vacant Housing Percent: 8.98  
 Unemployed Number: 372  
 Unemployed Percent: 7.1

**FINDS:**

Registry ID: 110040478006

Click Here:

**Environmental Interest/Information System:**

US EPA Assessment, Cleanup and Redevelopment Exchange System (ACRES) is an federal online database for Brownfields Grantees to electronically submit data directly to EPA.

[Click this hyperlink](#) while viewing on your computer to access additional FINDS: detail in the EDR Site Report.

285  
 NNE  
 1/8-1/4  
 0.238 mi.  
 1257 ft.

**SALVATION ARMY**  
**121 CEDAR ST**  
**MANCHESTER, NH 03103**

**RCRA NonGen / NLR 1008885703**  
**NHD510084007**

**Relative:**  
**Higher**  
**Actual:**  
**222 ft.**

RCRA NonGen / NLR:  
 Date Form Received by Agency: 1999-03-06 00:00:00.0  
 Handler Name: SALVATION ARMY  
 Handler Address: 121 CEDAR ST  
 Handler City,State,Zip: MANCHESTER, NH 03103  
 EPA ID: NHD510084007  
 Contact Name: CAPT RICHARD  
 Contact Address: 121 CEDAR ST  
 Contact City,State,Zip: MANCHESTER, NH 03103  
 Contact Telephone: 603-627-7013  
 Contact Fax: Not reported  
 Contact Email: Not reported  
 Contact Title: Not reported  
 EPA Region: 01

Map ID  
 Direction  
 Distance  
 Elevation

MAP FINDINGS

Site

Database(s)

EDR ID Number  
 EPA ID Number

**SALVATION ARMY (Continued)**

**1008885703**

Land Type:	Private
Federal Waste Generator Description:	Not a generator, verified
Non-Notifier:	Not reported
Biennial Report Cycle:	Not reported
Accessibility:	Not reported
Active Site Indicator:	Not reported
State District Owner:	Not reported
State District:	Not reported
Mailing Address:	121 CEDAR ST
Mailing City, State, Zip:	MANCHESTER, NH 03103
Owner Name:	Not reported
Owner Type:	Not reported
Operator Name:	Not reported
Operator Type:	Not reported
Short-Term Generator Activity:	No
Importer Activity:	No
Mixed Waste Generator:	No
Transporter Activity:	No
Transfer Facility Activity:	No
Recycler Activity with Storage:	No
Small Quantity On-Site Burner Exemption:	No
Smelting Melting and Refining Furnace Exemption:	No
Underground Injection Control:	No
Off-Site Waste Receipt:	No
Universal Waste Indicator:	No
Universal Waste Destination Facility:	No
Federal Universal Waste:	No
Active Site Fed-Reg Treatment Storage and Disposal Facility:	Not reported
Active Site Converter Treatment storage and Disposal Facility:	Not reported
Active Site State-Reg Treatment Storage and Disposal Facility:	Not reported
Active Site State-Reg Handler:	---
Federal Facility Indicator:	Not reported
Hazardous Secondary Material Indicator:	NN
Sub-Part K Indicator:	Not reported
Commercial TSD Indicator:	No
Treatment Storage and Disposal Type:	Not reported
2018 GPRA Permit Baseline:	Not on the Baseline
2018 GPRA Renewals Baseline:	Not on the Baseline
Permit Renewals Workload Universe:	Not reported
Permit Workload Universe:	Not reported
Permit Progress Universe:	Not reported
Post-Closure Workload Universe:	Not reported
Closure Workload Universe:	Not reported
202 GPRA Corrective Action Baseline:	No
Corrective Action Workload Universe:	No
Subject to Corrective Action Universe:	No
Non-TSDs Where RCRA CA has Been Imposed Universe:	No
TSDs Potentially Subject to CA Under 3004 (u)/(v) Universe:	No
TSDs Only Subject to CA under Discretionary Auth Universe:	No
Corrective Action Priority Ranking:	No NCAPS ranking
Environmental Control Indicator:	No
Institutional Control Indicator:	No
Human Exposure Controls Indicator:	N/A
Groundwater Controls Indicator:	N/A
Operating TSD Universe:	Not reported
Full Enforcement Universe:	Not reported
Significant Non-Complier Universe:	No

Map ID  
 Direction  
 Distance  
 Elevation

MAP FINDINGS

Site

Database(s)

EDR ID Number  
 EPA ID Number

**SALVATION ARMY (Continued)**

**1008885703**

Unaddressed Significant Non-Complier Universe: No  
 Addressed Significant Non-Complier Universe: No  
 Significant Non-Complier With a Compliance Schedule Universe: No  
 Financial Assurance Required: Not reported  
 Handler Date of Last Change: 2005-10-20 00:00:00.0  
 Recognized Trader-Importer: No  
 Recognized Trader-Exporter: No  
 Importer of Spent Lead Acid Batteries: No  
 Exporter of Spent Lead Acid Batteries: No  
 Recycler Activity Without Storage: Not reported  
 Manifest Broker: Not reported  
 Sub-Part P Indicator: No

Historic Generators:

Receive Date: 1999-03-06 00:00:00.0  
 Handler Name: SALVATION ARMY  
 Federal Waste Generator Description: Not a generator, verified  
 State District Owner: Not reported  
 Large Quantity Handler of Universal Waste: No  
 Recognized Trader Importer: No  
 Recognized Trader Exporter: No  
 Spent Lead Acid Battery Importer: No  
 Spent Lead Acid Battery Exporter: No  
 Current Record: Yes  
 Non Storage Recycler Activity: Not reported  
 Electronic Manifest Broker: Not reported

List of NAICS Codes and Descriptions:

NAICS Codes: No NAICS Codes Found

Facility Has Received Notices of Violations:

Violations: No Violations Found

Evaluation Action Summary:

Evaluations: No Evaluations Found

286  
 SE  
 1/8-1/4  
 0.238 mi.  
 1257 ft.

**MOTOR VEHICLE ACCIDENT**  
**QUEEN CITY AVE & WILLOW STREET**  
**MANCHESTER, NH**

**NH ALLSITES S109607678**  
**N/A**

**Relative:**  
**Higher**  
**Actual:**  
**232 ft.**

ALLSITES:  
 Name: MOTOR VEHICLE ACCIDENT  
 Address: QUEEN CITY AVE & WILLOW STREET  
 City,State,Zip: MANCHESTER, NH  
 Facility ID: 200902058  
 Project Type: IRSPILL  
 Project Description: INITIAL RESPONSE SPILL (IMMEDIATELY CLEANED UP)  
 Project Manager: BERRY  
 Expiration Date: Not reported

Map ID  
Direction  
Distance  
Elevation

MAP FINDINGS

Site

Database(s) EDR ID Number  
EPA ID Number

AY287  
WNW  
1/8-1/4  
0.240 mi.  
1268 ft.

SCHONLANDS FOODS  
99 BLAINE ST  
MANCHESTER, NH  
Site 3 of 4 in cluster AY

NH UST U001151704  
N/A

Relative:  
Lower

UST:

Actual:  
147 ft.

Name: SCHONLANDS FOODS  
Address: 99 BLAINE ST  
City: MANCHESTER  
Facility ID: 111299  
Facility Type: COMMERCIAL  
Site Number: 199208025  
Owner Name: LANGER ASSOCIATES INC  
Owner Type: COMMERCIAL/RESIDENTIAL  
Owner Title: Not reported  
Owner Address: 8 MINISTERIAL BRANCH  
Owner Address2: Not reported  
Owner City,St,Zip: BEDFORD, NH 03102  
Manager Name: HERB LANGER  
Manager Title: Not reported

Tank ID: 1  
Status: INACTIVE  
Capacity (gal): 10000  
Temporary Closed Date: Not reported  
Tank Filled Removed: Not reported  
Compartment: NO  
Tank Diameter In Inches: Not reported  
Construction Material Comments: Not reported  
Meets Dec 22 2015 Deadline: Not reported  
Leak Line Detection: Not reported  
Leak Line Detection Installed Date: Not reported  
Leak Line Detection Test Pass Fail: Not reported  
Drop Tube Pass Fail: Not reported  
Drain Valve Replaced Date: Not reported  
Dry Beak Installed Date: Not reported  
Inv Monitor Review Date: Not reported  
Dispenser Pan: Not reported  
Overfill Length In Inches: Not reported  
Release Detection (RD) Tank Type: NONE LISTED  
RD Tank Type Installed Date: Not reported  
RD Tank Type Tested Date: Not reported  
RD Tank Type Test Pass Fail: Not reported  
RD Piping Type: NONE  
RD Piping Installed Date: Not reported  
RD Piping Tested Date: Not reported  
RD Piping Test Pass Fail: Not reported  
Corrosion Protection (CP) Tank: Not reported  
CP Tank Installed Date: Not reported  
CP Tank Tested Date: Not reported  
CP Tank Test Pass Fail: Not reported  
CP Piping: Not reported  
CP Piping Installed Date: Not reported  
CP Piping Tested Date: Not reported  
CP Piping Test Pass Fail: Not reported  
CP Fitting: Not reported  
CP Fitting Installed Date: Not reported  
CP Fitting Tested Date: Not reported

Map ID  
 Direction  
 Distance  
 Elevation

MAP FINDINGS

Site

Database(s)

EDR ID Number  
 EPA ID Number

**SCHONLANDS FOODS (Continued)**

**U001151704**

CP Fitting Test Pass Fail: Not reported  
 CP Log Date: Not reported  
 Tank Tightness Test Pass Fail: Not reported  
 Piping Tightness Test Date: Not reported  
 Piping Tightness Test Pass Fail: Not reported  
 Piping Material Comments: Not reported  
 Install Date: 01/01/1978  
 Last Test: Not reported  
 Spill Installed: Not reported  
 Overfill: Not reported  
 Line Leak Detection: Not reported  
 Permanent Closure: 12/08/1998  
 Tank Material: STEEL - BARE/GALV  
 Closure Date: 02/11/1999  
 Tank Secondary: NO  
 Product Stored: #4 HEATING OIL  
 Overfill Type: Not reported  
 Pipe Secondary: NO  
 Pipe Material: STEEL - BARE/GALV  
 Pipe System: SUCTION: OLD CODE

**AY288**  
**WNW**  
**1/8-1/4**  
**0.240 mi.**  
**1268 ft.**

**SCHONLAND W F**  
**99 BLAINE ST**  
**MANCHESTER, NH 03108**

**RCRA NonGen / NLR**

**1000339200**  
**NHD066750431**

**Site 4 of 4 in cluster AY**

**Relative:**  
**Lower**

RCRA NonGen / NLR:

**Actual:**  
**147 ft.**

Date Form Received by Agency: 1985-10-02 00:00:00.0  
 Handler Name: SCHONLAND W F  
 Handler Address: 99 BLAINE ST  
 Handler City,State,Zip: MANCHESTER, NH 03108  
 EPA ID: NHD066750431  
 Contact Name: ROBERT GAMACHE  
 Contact Address: PO BOX 5213  
 Contact City,State,Zip: MANCHESTER, NH 03108  
 Contact Telephone: 603-624-2200  
 Contact Fax: Not reported  
 Contact Email: Not reported  
 Contact Title: Not reported  
 EPA Region: 01  
 Land Type: Private  
 Federal Waste Generator Description: Not a generator, verified  
 Non-Notifier: Not reported  
 Biennial Report Cycle: Not reported  
 Accessibility: Not reported  
 Active Site Indicator: Not reported  
 State District Owner: Not reported  
 State District: Not reported  
 Mailing Address: PO BOX 5213  
 Mailing City,State,Zip: MANCHESTER, NH 03108  
 Owner Name: Not reported  
 Owner Type: Not reported  
 Operator Name: Not reported  
 Operator Type: Not reported  
 Short-Term Generator Activity: No  
 Importer Activity: No  
 Mixed Waste Generator: No

Map ID  
 Direction  
 Distance  
 Elevation

MAP FINDINGS

Site

Database(s)

EDR ID Number  
 EPA ID Number

**SCHONLAND W F (Continued)**

**1000339200**

Transporter Activity:	No
Transfer Facility Activity:	No
Recycler Activity with Storage:	No
Small Quantity On-Site Burner Exemption:	No
Smelting Melting and Refining Furnace Exemption:	No
Underground Injection Control:	No
Off-Site Waste Receipt:	No
Universal Waste Indicator:	No
Universal Waste Destination Facility:	No
Federal Universal Waste:	No
Active Site Fed-Reg Treatment Storage and Disposal Facility:	Not reported
Active Site Converter Treatment storage and Disposal Facility:	Not reported
Active Site State-Reg Treatment Storage and Disposal Facility:	Not reported
Active Site State-Reg Handler:	---
Federal Facility Indicator:	Not reported
Hazardous Secondary Material Indicator:	NN
Sub-Part K Indicator:	Not reported
Commercial TSD Indicator:	No
Treatment Storage and Disposal Type:	Not reported
2018 GPRA Permit Baseline:	Not on the Baseline
2018 GPRA Renewals Baseline:	Not on the Baseline
Permit Renewals Workload Universe:	Not reported
Permit Workload Universe:	Not reported
Permit Progress Universe:	Not reported
Post-Closure Workload Universe:	Not reported
Closure Workload Universe:	Not reported
202 GPRA Corrective Action Baseline:	No
Corrective Action Workload Universe:	No
Subject to Corrective Action Universe:	No
Non-TSDFs Where RCRA CA has Been Imposed Universe:	No
TSDFs Potentially Subject to CA Under 3004 (u)/(v) Universe:	No
TSDFs Only Subject to CA under Discretionary Auth Universe:	No
Corrective Action Priority Ranking:	No NCAPS ranking
Environmental Control Indicator:	No
Institutional Control Indicator:	No
Human Exposure Controls Indicator:	N/A
Groundwater Controls Indicator:	N/A
Operating TSDF Universe:	Not reported
Full Enforcement Universe:	Not reported
Significant Non-Complier Universe:	No
Unaddressed Significant Non-Complier Universe:	No
Addressed Significant Non-Complier Universe:	No
Significant Non-Complier With a Compliance Schedule Universe:	No
Financial Assurance Required:	Not reported
Handler Date of Last Change:	2005-10-20 00:00:00.0
Recognized Trader-Importer:	No
Recognized Trader-Exporter:	No
Importer of Spent Lead Acid Batteries:	No
Exporter of Spent Lead Acid Batteries:	No
Recycler Activity Without Storage:	Not reported
Manifest Broker:	Not reported
Sub-Part P Indicator:	No

Handler - Owner Operator:

Owner/Operator Indicator:

Owner/Operator Name:

Owner

OWNERNAME



Map ID  
Direction  
Distance  
Elevation

MAP FINDINGS

Site

Database(s)

EDR ID Number  
EPA ID Number

**SCHONLAND W F (Continued)**

**1000339200**

Legal Status: Private  
Date Became Current: Not reported  
Date Ended Current: Not reported  
Owner/Operator Address: OWNERSTREET  
Owner/Operator City,State,Zip: OWNERCITY, NH 99999  
Owner/Operator Telephone: 603-555-1212  
Owner/Operator Telephone Ext: Not reported  
Owner/Operator Fax: Not reported  
Owner/Operator Email: Not reported

Historic Generators:

Receive Date: 1985-10-02 00:00:00.0  
Handler Name: SCHONLAND W F  
Federal Waste Generator Description: Not a generator, verified  
State District Owner: Not reported  
Large Quantity Handler of Universal Waste: No  
Recognized Trader Importer: No  
Recognized Trader Exporter: No  
Spent Lead Acid Battery Importer: No  
Spent Lead Acid Battery Exporter: No  
Current Record: Yes  
Non Storage Recycler Activity: Not reported  
Electronic Manifest Broker: Not reported

Receive Date: 1985-10-02 00:00:00.0  
Handler Name: SCHONLAND W F  
Federal Waste Generator Description: Not a generator, verified  
State District Owner: Not reported  
Large Quantity Handler of Universal Waste: No  
Recognized Trader Importer: No  
Recognized Trader Exporter: No  
Spent Lead Acid Battery Importer: No  
Spent Lead Acid Battery Exporter: No  
Current Record: No  
Non Storage Recycler Activity: Not reported  
Electronic Manifest Broker: Not reported

List of NAICS Codes and Descriptions:

NAICS Codes: No NAICS Codes Found

Facility Has Received Notices of Violations:

Violations: No Violations Found

Evaluation Action Summary:

Evaluations: No Evaluations Found

Map ID  
 Direction  
 Distance  
 Elevation

MAP FINDINGS

Site

Database(s)

EDR ID Number  
 EPA ID Number

**AS289**  
**SSW**  
**1/8-1/4**  
**0.247 mi.**  
**1303 ft.**

**TERRACON CONSULTANTS INC**  
**77 SUNDIAL AVE**  
**MANCHESTER, NH 03103**

**RCRA NonGen / NLR**

**1017771088**  
**NHD510214547**

**Site 5 of 5 in cluster AS**

**Relative:**  
**Higher**

RCRA NonGen / NLR:

**Actual:**  
**193 ft.**

Date Form Received by Agency:	2014-09-18 00:00:00.0
Handler Name:	TERRACON CONSULTANTS INC
Handler Address:	77 SUNDIAL AVE
Handler City,State,Zip:	MANCHESTER, NH 03103
EPA ID:	NHD510214547
Contact Name:	MIKE MAZZEO
Contact Address:	Not reported
Contact City,State,Zip:	Not reported
Contact Telephone:	781-341-1777
Contact Fax:	Not reported
Contact Email:	MIKE_MAZZEO@CYNENV.COM
Contact Title:	Not reported
EPA Region:	01
Land Type:	Private
Federal Waste Generator Description:	Not a generator, verified
Non-Notifier:	Not reported
Biennial Report Cycle:	Not reported
Accessibility:	Not reported
Active Site Indicator:	Not reported
State District Owner:	Not reported
State District:	Not reported
Mailing Address:	77 SUNDIAL AVE
Mailing City,State,Zip:	MANCHESTER, NH 03103
Owner Name:	Not reported
Owner Type:	Not reported
Operator Name:	Not reported
Operator Type:	Not reported
Short-Term Generator Activity:	No
Importer Activity:	No
Mixed Waste Generator:	No
Transporter Activity:	No
Transfer Facility Activity:	No
Recycler Activity with Storage:	No
Small Quantity On-Site Burner Exemption:	No
Smelting Melting and Refining Furnace Exemption:	No
Underground Injection Control:	No
Off-Site Waste Receipt:	No
Universal Waste Indicator:	No
Universal Waste Destination Facility:	No
Federal Universal Waste:	No
Active Site Fed-Reg Treatment Storage and Disposal Facility:	Not reported
Active Site Converter Treatment storage and Disposal Facility:	Not reported
Active Site State-Reg Treatment Storage and Disposal Facility:	Not reported
Active Site State-Reg Handler:	---
Federal Facility Indicator:	Not reported
Hazardous Secondary Material Indicator:	NN
Sub-Part K Indicator:	Not reported
Commercial TSD Indicator:	No
Treatment Storage and Disposal Type:	Not reported
2018 GPRA Permit Baseline:	Not on the Baseline
2018 GPRA Renewals Baseline:	Not on the Baseline
Permit Renewals Workload Universe:	Not reported

Map ID  
 Direction  
 Distance  
 Elevation

MAP FINDINGS

Site

Database(s)

EDR ID Number  
 EPA ID Number

**TERRACON CONSULTANTS INC (Continued)**

**1017771088**

Permit Workload Universe:	Not reported
Permit Progress Universe:	Not reported
Post-Closure Workload Universe:	Not reported
Closure Workload Universe:	Not reported
202 GPRA Corrective Action Baseline:	No
Corrective Action Workload Universe:	No
Subject to Corrective Action Universe:	No
Non-TSDFs Where RCRA CA has Been Imposed Universe:	No
TSDFs Potentially Subject to CA Under 3004 (u)/(v) Universe:	No
TSDFs Only Subject to CA under Discretionary Auth Universe:	No
Corrective Action Priority Ranking:	No NCAPS ranking
Environmental Control Indicator:	No
Institutional Control Indicator:	No
Human Exposure Controls Indicator:	N/A
Groundwater Controls Indicator:	N/A
Operating TSDF Universe:	Not reported
Full Enforcement Universe:	Not reported
Significant Non-Complier Universe:	No
Unaddressed Significant Non-Complier Universe:	No
Addressed Significant Non-Complier Universe:	No
Significant Non-Complier With a Compliance Schedule Universe:	No
Financial Assurance Required:	Not reported
Handler Date of Last Change:	2015-01-09 15:57:21.0
Recognized Trader-Importer:	No
Recognized Trader-Exporter:	No
Importer of Spent Lead Acid Batteries:	No
Exporter of Spent Lead Acid Batteries:	No
Recycler Activity Without Storage:	Not reported
Manifest Broker:	Not reported
Sub-Part P Indicator:	No

Hazardous Waste Summary:

Waste Code:	D001
Waste Description:	IGNITABLE WASTE

Historic Generators:

Receive Date:	2014-06-30 00:00:00.0
Handler Name:	TERRACON CONSULTANTS INC
Federal Waste Generator Description:	Small Quantity Generator
State District Owner:	Not reported
Large Quantity Handler of Universal Waste:	No
Recognized Trader Importer:	No
Recognized Trader Exporter:	No
Spent Lead Acid Battery Importer:	No
Spent Lead Acid Battery Exporter:	No
Current Record:	No
Non Storage Recycler Activity:	Not reported
Electronic Manifest Broker:	Not reported

Receive Date:	2014-09-18 00:00:00.0
Handler Name:	TERRACON CONSULTANTS INC
Federal Waste Generator Description:	Not a generator, verified
State District Owner:	Not reported
Large Quantity Handler of Universal Waste:	No
Recognized Trader Importer:	No

Map ID  
 Direction  
 Distance  
 Elevation

MAP FINDINGS

Site

Database(s)

EDR ID Number  
 EPA ID Number

**TERRACON CONSULTANTS INC (Continued)**

**1017771088**

Recognized Trader Exporter:	No
Spent Lead Acid Battery Importer:	No
Spent Lead Acid Battery Exporter:	No
Current Record:	Yes
Non Storage Recycler Activity:	Not reported
Electronic Manifest Broker:	Not reported

List of NAICS Codes and Descriptions:  
 NAICS Codes: No NAICS Codes Found

Facility Has Received Notices of Violations:  
 Violations: No Violations Found

Evaluation Action Summary:  
 Evaluations: No Evaluations Found

**290**  
**ESE**  
**1/4-1/2**  
**0.255 mi.**  
**1348 ft.**

**335 SOMERVILLE STREET**  
**335 SOMERVILLE ST**  
**MANCHESTER, NH**

**NH ALLSITES S110624987**  
**N/A**

**Relative:**  
**Higher**

ALLSITES:

**Actual:**  
**235 ft.**

Name:	335 SOMERVILLE STREET
Address:	335 SOMERVILLE ST
City,State,Zip:	MANCHESTER, NH
Facility ID:	200503078
Project Type:	UIC
Project Description:	UNDERGROUND INJECTION CONTROL
Project Manager:	CLOSED
Expiration Date:	Not reported
Name:	335 SOMERVILLE STREET
Address:	335 SOMERVILLE ST
City,State,Zip:	MANCHESTER, NH
Facility ID:	200503078
Project Type:	SITEEVAL
Project Description:	UNSOLICITED SITE ASSESSMENT REVIEWED BY ORCB
Project Manager:	CLOSED
Expiration Date:	Not reported
Name:	HARBOR HOMES INC
Address:	335 SOMERVILLE STREET
City,State,Zip:	MANCHESTER, NH
Facility ID:	201202049
Project Type:	UIC
Project Description:	UNDERGROUND INJECTION CONTROL
Project Manager:	CLOSED
Expiration Date:	Not reported

Map ID  
Direction  
Distance  
Elevation

MAP FINDINGS

Site

Database(s)

EDR ID Number  
EPA ID Number

**BB291**  
**WNW**  
**1/4-1/2**  
**0.262 mi.**  
**1383 ft.**

**CROWN MACHINERY**  
**123 CLEVELAND STREET**  
**MANCHESTER, NH**

**NH BROWNFIELDS**  
**NH ALLSITES**  
**NH SPILLS**

**S109365540**  
**N/A**

**Site 1 of 2 in cluster BB**

**Relative:**  
**Lower**

**BROWNFIELDS:**

Name: CROWN MACHINERY  
Address: 123 CLEVELAND STREET  
City,State,Zip: MANCHESTER, NH  
Facility ID: 200709016  
Facility Status: ACTIVE

**Actual:**  
**139 ft.**

**ALLSITES:**

Name: CROWN MACHINERY  
Address: 123 CLEVELAND STREET  
City,State,Zip: MANCHESTER, NH  
Facility ID: 200709016  
Project Type: MTBE  
Project Description: MTBE REMEDIATION FUND PROJECT  
Project Manager: CLOSED  
Expiration Date: Not reported

**NH SPILLS:**

Name: CROWN MACHINERY  
Address: 123 CLEVELAND STREET  
City,State,Zip: MANCHESTER, NH  
Facility ID: 200709016  
Project Type: SPILL/RLS  
**Project Manager: PISKOVITZ**  
Project Site Description: OIL SPILLS OR RELEASES  
Expired Date: Not reported

**BB292**  
**WNW**  
**1/4-1/2**  
**0.262 mi.**  
**1383 ft.**

**FORMER CROWN MACHINERY**  
**123 CLEVELAND STREET**  
**MANCHESTER, NH 03102**

**US BROWNFIELDS**  
**FINDS**

**1017407269**  
**N/A**

**Site 2 of 2 in cluster BB**

**Relative:**  
**Lower**

**US BROWNFIELDS:**

Name: FORMER CROWN MACHINERY  
Address: 123 CLEVELAND STREET  
City,State,Zip: MANCHESTER, NH 03102  
Recipient Name: City of Manchester  
Grant Type: Assessment  
Property Number: -  
Parcel size: .55  
Latitude: 42.9793909  
Longitude: -71.4733425  
HCM Label: -  
Map Scale: -  
Point of Reference: -  
Highlights: -  
Datum: -  
Acres Property ID: 230081  
IC Data Access: -  
Start Date: -  
Redev Completion Date: -  
Completed Date: -

**Actual:**  
**139 ft.**

Map ID  
Direction  
Distance  
Elevation

MAP FINDINGS

Site

Database(s)

EDR ID Number  
EPA ID Number

**FORMER CROWN MACHINERY (Continued)**

**1017407269**

Acres Cleaned Up:	-
Cleanup Funding:	-
Cleanup Funding Source:	-
Assessment Funding:	2093
Assessment Funding Source:	EPA
Redevelopment Funding:	-
Redev. Funding Source:	-
Redev. Funding Entity Name:	-
Redevelopment Start Date:	-
Assessment Funding Entity:	US EPA - Brownfields Assessment Cooperative Agreement
Cleanup Funding Entity:	-
Grant Type:	Hazardous
Accomplishment Type:	Supplemental Assessment
Accomplishment Count:	N
Cooperative Agreement Number:	96184501
Start Date:	03/17/2016
Ownership Entity:	Private
Completion Date:	-
Current Owner:	Matthew Skwozinski, Jr. and Sr.
Did Owner Change:	N
Cleanup Required:	U
Video Available:	N
Photo Available:	Y
Institutional Controls Required:	U
IC Category Proprietary Controls:	-
IC Cat. Info. Devices:	-
IC Cat. Gov. Controls:	-
IC Cat. Enforcement Permit Tools:	-
IC in place date:	-
IC in place:	N
State/tribal program date:	09/01/2007
State/tribal program ID:	200709016
State/tribal NFA date:	-
Air cleaned:	-
Asbestos found:	-
Asbestos cleaned:	-
Controlled substance found:	-
Controlled substance cleaned:	-
Drinking water affected:	-
Drinking water cleaned:	-
Groundwater affected:	-
Groundwater cleaned:	-
Lead contaminant found:	-
Lead cleaned up:	-
No media affected:	Not reported
Unknown media affected:	-
Other cleaned up:	-
Other metals found:	Y
Other metals cleaned:	-
Other contaminants found:	-
Other contams found description:	-
PAHs found:	Y
PAHs cleaned up:	-
PCBs found:	-
PCBs cleaned up:	-
Petro products found:	-
Petro products cleaned:	-

Map ID  
 Direction  
 Distance  
 Elevation

MAP FINDINGS

Site

Database(s)

EDR ID Number  
 EPA ID Number

**FORMER CROWN MACHINERY (Continued)**

**1017407269**

Sediments found: -  
 Sediments cleaned: -  
 Soil affected: Y  
 Soil cleaned up: -  
 Surface water cleaned: -  
 VOCs found: -  
 VOCs cleaned: -  
 Cleanup other description: -  
 Num. of cleanup and re-dev. jobs: -  
 Past use greenspace acreage: -  
 Past use residential acreage: -  
 Surface Water: -  
 Past use commercial acreage: .55  
 Past use industrial acreage: -  
 Future use greenspace acreage: -  
 Future use residential acreage: -  
 Future use commercial acreage: .55  
 Future use industrial acreage: -  
 Superfund Fed. landowner flag: -  
 Arsenic cleaned up: -  
 Cadmium cleaned up: -  
 Chromium cleaned up: -  
 Copper cleaned up: -  
 Iron cleaned up: -  
 mercury cleaned up: -  
 Nickel Cleaned Up: -  
 No clean up: -  
 Pesticides cleaned up: -  
 Selenium cleaned up: -  
 SVOCs cleaned up: -  
 Unknown clean up: -  
 Arsenic contaminant found: Y  
 Cadmium contaminant found: -  
 Chromium contaminant found: -  
 Copper contaminant found: -  
 Iron contaminant found: -  
 Mercury contaminant found: -  
 Nickel contaminant found: -  
 No contaminant found: -  
 Pesticides contaminant found: -  
 Selenium contaminant found: -  
 SVOCs contaminant found: -  
 Unknown contaminant found: -  
 Future Use: Multistory -  
 Media affected Bluiding Material: -  
 Media affected indoor air: -  
 Building material media cleaned up: -  
 Indoor air media cleaned up: -  
 Unknown media cleaned up: -  
 Past Use: Multistory Not reported  
 Property Description: The approximately 0.55-acre Site is located at 123 Cleveland Street in Manchester, New Hampshire, in a mixed commercial/residential area. The Site encompasses four separate parcels including 123 Cleveland Street, 90 Blaine Street, 86 Blaine Street and a lot at the corner of Cleveland and Third Streets. The Site is described by the City of Manchester tax assessor as Map-lots: 200-2, 200-22, 200-21, and 200-1 (respectfully), is zoned as B-2: General Business District , and is

Map ID  
Direction  
Distance  
Elevation

MAP FINDINGS

Site

Database(s)

EDR ID Number  
EPA ID Number

**FORMER CROWN MACHINERY (Continued)**

**1017407269**

currently owned by Matthew Skwozinski, Jr. (123 Cleveland Street and Parcel 200-1) and Matthew Skwozinski, Sr. (90 and 86 Blaine Street). There is currently one two-bay garage structure on Site which is currently maintained by Matthew Skwozinski, Jr. and Sr. as a vacant lot.

Below Poverty Number: 1045  
Below Poverty Percent: 22.32  
Meidan Income: 2699  
Meidan Income Number: 1890  
Meidan Income Percent: 40.37  
Vacant Housing Number: 180  
Vacant Housing Percent: 8.29  
Unemployed Number: 314  
Unemployed Percent: 6.71

Name: FORMER CROWN MACHINERY  
Address: 123 CLEVELAND STREET  
City,State,Zip: MANCHESTER, NH 03102  
Recipient Name: Manchester, City of  
Grant Type: Assessment  
Property Number: 200-1, 200-2, 200-21, 200-22 (4 parcels)  
Parcel size: .55  
Latitude: 42.9794028  
Longitude: -71.4733337  
HCM Label: Address Matching-House Number  
Map Scale: -  
Point of Reference: Entrance Point of a Facility or Station  
Highlights: File review and local information indicate that former Site operations as a coal and wood yard and machinery/junk yard contributed to unreported releases of oil and/or hazardous materials to the ground surface. In 2007, the New Hampshire Department of Environmental Services (NHDES) collected surface soil samples CM-1 and CM-2 at the Site in stained areas which indicated petroleum related contaminants above applicable NHDES soil cleanup standards. Sample CM-2 contained elevated levels of volatile organic compounds including b-butylbenzene, sec-butylbenzene, t-butylbenzene, ethylbenzene, isopropylbenzene, p-isopropylbenzene, naphthalene, n-propylbenzene, 1,3,5-trimethylbenzene, 1,2,4-trimethylbenzene, and total xylenes. A limited site investigation was conducted in September 2013 involving field screening of on-site soils using a PID for visual and olefactory evidence of contamination. No soil samples were submitted for laboratory analysis during the September 2013 investigation. The highest PID reading was 178.7 parts per million (ppm) in the 0.0-0.5 foot depth interval accompanied by a strong gasoline odor. Non-detect to low PID readings were detected in the majority of soil samples collected with paint-like odors noted in several samples. This limited site assessment concluded that only surface soils were impacted and groundwater was unlikely impacted due to the absence of (via visual, olfactory, elevated PID readings) impacted soils at depths greater than two feet. However, recommendations were made to conduct a more thorough site investigation to characterize site soils. NHDES records do not indicate that further investigation or remedial actions have been conducted at the Site. Evidence of soil analytical results above NHDES soil cleanup standards in 2007 and evidence of shallow soil screening results and the observance of gasoline odor and a paint-like odors in 2013 indicate a release to the environment has



Map ID  
 Direction  
 Distance  
 Elevation

MAP FINDINGS

Site

Database(s)

EDR ID Number  
 EPA ID Number

**FORMER CROWN MACHINERY (Continued)**

**1017407269**

occurred; therefore constituting a REC. In addition, the condition of groundwater at the Site below a release to soil of hazardous substances or petroleum products has not been assessed.

Datum: North American Datum of 1983  
 Acres Property ID: 172002  
 IC Data Access: -  
 Start Date: -  
 Redev Completion Date: -  
 Completed Date: -  
 Acres Cleaned Up: -  
 Cleanup Funding: -  
 Cleanup Funding Source: -  
 Assessment Funding: 19078  
 Assessment Funding Source: EPA  
 Redevelopment Funding: -  
 Redev. Funding Source: -  
 Redev. Funding Entity Name: -  
 Redevelopment Start Date: -  
 Assessment Funding Entity: US EPA - Brownfields Assessment Cooperative Agreement  
 Cleanup Funding Entity: -  
 Grant Type: Petroleum  
 Accomplishment Type: Phase II Environmental Assessment  
 Accomplishment Count: N  
 Cooperative Agreement Number: 96131601  
 Start Date: 08/21/2014  
 Ownership Entity: Private  
 Completion Date: 11/10/2014  
 Current Owner: Matthew Skwozinski, Jr. (123 Cleveland Street and Parcel 200-1) and Matthew Skwozinski, Sr. (90 and

Did Owner Change: N  
 Cleanup Required: U  
 Video Available: N  
 Photo Available: Y  
 Institutional Controls Required: U  
 IC Category Proprietary Controls: -  
 IC Cat. Info. Devices: -  
 IC Cat. Gov. Controls: -  
 IC Cat. Enforcement Permit Tools: -  
 IC in place date: -  
 IC in place: -  
 State/tribal program date: -  
 State/tribal program ID: -  
 State/tribal NFA date: -  
 Air cleaned: -  
 Asbestos found: -  
 Asbestos cleaned: -  
 Controled substance found: -  
 Controled substance cleaned: -  
 Drinking water affected: -  
 Drinking water cleaned: -  
 Groundwater affected: -  
 Groundwater cleaned: -  
 Lead contaminant found: -  
 Lead cleaned up: -  
 No media affected: Not reported  
 Unknown media affected: -  
 Other cleaned up: -

Map ID  
Direction  
Distance  
Elevation

MAP FINDINGS

Site

Database(s)

EDR ID Number  
EPA ID Number

**FORMER CROWN MACHINERY (Continued)**

1017407269

Other metals found:	Y
Other metals cleaned:	-
Other contaminants found:	-
Other contams found description:	-
PAHs found:	Y
PAHs cleaned up:	-
PCBs found:	-
PCBs cleaned up:	-
Petro products found:	-
Petro products cleaned:	-
Sediments found:	-
Sediments cleaned:	-
Soil affected:	Y
Soil cleaned up:	-
Surface water cleaned:	-
VOCs found:	-
VOCs cleaned:	-
Cleanup other description:	-
Num. of cleanup and re-dev. jobs:	-
Past use greenspace acreage:	-
Past use residential acreage:	-
Surface Water:	-
Past use commercial acreage:	-
Past use industrial acreage:	-
Future use greenspace acreage:	-
Future use residential acreage:	-
Future use commercial acreage:	-
Future use industrial acreage:	-
Superfund Fed. landowner flag:	-
Arsenic cleaned up:	-
Cadmium cleaned up:	-
Chromium cleaned up:	-
Copper cleaned up:	-
Iron cleaned up:	-
mercury cleaned up:	-
Nickel Cleaned Up:	-
No clean up:	-
Pesticides cleaned up:	-
Selenium cleaned up:	-
SVOCs cleaned up:	-
Unknown clean up:	-
Arsenic contaminant found:	Y
Cadmium contaminant found:	-
Chromium contaminant found:	-
Copper contaminant found:	-
Iron contaminant found:	-
Mercury contaminant found:	-
Nickel contaminant found:	-
No contaminant found:	-
Pesticides contaminant found:	-
Selenium contaminant found:	-
SVOCs contaminant found:	-
Unknown contaminant found:	-
Future Use: Multistory	-
Media affected Bluiding Material:	-
Media affected indoor air:	-
Building material media cleaned up:	-

Map ID  
Direction  
Distance  
Elevation

MAP FINDINGS

Site

Database(s)

EDR ID Number  
EPA ID Number

**FORMER CROWN MACHINERY (Continued)**

**1017407269**

Indoor air media cleaned up: -  
Unknown media cleaned up: -  
Past Use: Multistory Not reported  
Property Description: The approximately 0.55-acre Site is located at 123 Cleveland Street in Manchester, New Hampshire, in a mixed commercial/residential area. The Site encompasses four separate parcels including 123 Cleveland Street, 90 Blaine Street, 86 Blaine Street and a lot at the corner of Cleveland and Third Streets. The Site is described by the City of Manchester tax assessor as Map-lots: 200-2, 200-22, 200-21, and 200-1 (respectfully), is zoned as B-2: General Business District, and is currently owned by Matthew Skwozinski, Jr. (123 Cleveland Street and Parcel 200-1) and Matthew Skwozinski, Sr. (90 and 86 Blaine Street).

Below Poverty Number: 1045  
Below Poverty Percent: 22.32  
Median Income: 2699  
Median Income Number: 1890  
Median Income Percent: 40.37  
Vacant Housing Number: 180  
Vacant Housing Percent: 8.29  
Unemployed Number: 314  
Unemployed Percent: 6.71

Name: FORMER CROWN MACHINERY  
Address: 123 CLEVELAND STREET  
City,State,Zip: MANCHESTER, NH 03102  
Recipient Name: Manchester, City of  
Grant Type: Assessment  
Property Number: 200-1, 200-2, 200-21, 200-22 (4 parcels)  
Parcel size: .55  
Latitude: 42.9794028  
Longitude: -71.4733337  
HCM Label: Address Matching-House Number  
Map Scale: -  
Point of Reference: Entrance Point of a Facility or Station  
Highlights: File review and local information indicate that former Site operations as a coal and wood yard and machinery/junk yard contributed to unreported releases of oil and/or hazardous materials to the ground surface. In 2007, the New Hampshire Department of Environmental Services (NHDES) collected surface soil samples CM-1 and CM-2 at the Site in stained areas which indicated petroleum related contaminants above applicable NHDES soil cleanup standards. Sample CM-2 contained elevated levels of volatile organic compounds including b-butylbenzene, sec-butylbenzene, t-butylbenzene, ethylbenzene, isopropylbenzene, p-isopropylbenzene, naphthalene, n-propylbenzene, 1,3,5-trimethylbenzene, 1,2,4-trimethylbenzene, and total xylenes. A limited site investigation was conducted in September 2013 involving field screening of on-site soils using a PID for visual and olfactory evidence of contamination. No soil samples were submitted for laboratory analysis during the September 2013 investigation. The highest PID reading was 178.7 parts per million (ppm) in the 0.0-0.5 foot depth interval accompanied by a strong gasoline odor. Non-detect to low PID readings were detected in the majority of soil samples collected with paint-like odors noted in several samples. This limited site assessment concluded that only surface soils were impacted and groundwater was unlikely impacted due to the absence of (via visual, olfactory, elevated PID readings) impacted soils at depths greater than two feet. However,

Map ID  
Direction  
Distance  
Elevation

MAP FINDINGS

Site

Database(s)

EDR ID Number  
EPA ID Number

**FORMER CROWN MACHINERY (Continued)**

**1017407269**

recommendations were made to conduct a more thorough site investigation to characterize site soils. NHDES records do not indicate that further investigation or remedial actions have been conducted at the Site. Evidence of soil analytical results above NHDES soil cleanup standards in 2007 and evidence of shallow soil screening results and the observance of gasoline odor and a paint-like odors in 2013 indicate a release to the environment has occurred; therefore constituting a REC. In addition, the condition of groundwater at the Site below a release to soil of hazardous substances or petroleum products has not been assessed.

Datum: North American Datum of 1983  
Acres Property ID: 172002  
IC Data Access: -  
Start Date: -  
Redev Completion Date: -  
Completed Date: -  
Acres Cleaned Up: -  
Cleanup Funding: -  
Cleanup Funding Source: -  
Assessment Funding: 3500  
Assessment Funding Source: EPA  
Redevelopment Funding: -  
Redev. Funding Source: -  
Redev. Funding Entity Name: -  
Redevelopment Start Date: -  
Assessment Funding Entity: US EPA - Brownfields Assessment Cooperative Agreement  
Cleanup Funding Entity: -  
Grant Type: Petroleum  
Accomplishment Type: Phase I Environmental Assessment  
Accomplishment Count: Y  
Cooperative Agreement Number: 96131601  
Start Date: 03/19/2014  
Ownership Entity: Private  
Completion Date: 04/11/2014  
Current Owner: Matthew Skwozinski, Jr. (123 Cleveland Street and Parcel 200-1) and Matthew Skwozinski, Sr. (90 and  
Did Owner Change: N  
Cleanup Required: U  
Video Available: N  
Photo Available: Y  
Institutional Controls Required: U  
IC Category Proprietary Controls: -  
IC Cat. Info. Devices: -  
IC Cat. Gov. Controls: -  
IC Cat. Enforcement Permit Tools: -  
IC in place date: -  
IC in place: -  
State/tribal program date: -  
State/tribal program ID: -  
State/tribal NFA date: -  
Air cleaned: -  
Asbestos found: -  
Asbestos cleaned: -  
Controlled substance found: -  
Controlled substance cleaned: -  
Drinking water affected: -  
Drinking water cleaned: -

Map ID  
 Direction  
 Distance  
 Elevation

MAP FINDINGS

Site

Database(s)

EDR ID Number  
 EPA ID Number

**FORMER CROWN MACHINERY (Continued)**

**1017407269**

Groundwater affected:	-
Groundwater cleaned:	-
Lead contaminant found:	-
Lead cleaned up:	-
No media affected:	Not reported
Unknown media affected:	-
Other cleaned up:	-
Other metals found:	Y
Other metals cleaned:	-
Other contaminants found:	-
Other contams found description:	-
PAHs found:	Y
PAHs cleaned up:	-
PCBs found:	-
PCBs cleaned up:	-
Petro products found:	-
Petro products cleaned:	-
Sediments found:	-
Sediments cleaned:	-
Soil affected:	Y
Soil cleaned up:	-
Surface water cleaned:	-
VOCs found:	-
VOCs cleaned:	-
Cleanup other description:	-
Num. of cleanup and re-dev. jobs:	-
Past use greenspace acreage:	-
Past use residential acreage:	-
Surface Water:	-
Past use commercial acreage:	-
Past use industrial acreage:	-
Future use greenspace acreage:	-
Future use residential acreage:	-
Future use commercial acreage:	-
Future use industrial acreage:	-
Superfund Fed. landowner flag:	-
Arsenic cleaned up:	-
Cadmium cleaned up:	-
Chromium cleaned up:	-
Copper cleaned up:	-
Iron cleaned up:	-
mercury cleaned up:	-
Nickel Cleaned Up:	-
No clean up:	-
Pesticides cleaned up:	-
Selenium cleaned up:	-
SVOCs cleaned up:	-
Unknown clean up:	-
Arsenic contaminant found:	Y
Cadmium contaminant found:	-
Chromium contaminant found:	-
Copper contaminant found:	-
Iron contaminant found:	-
Mercury contaminant found:	-
Nickel contaminant found:	-
No contaminant found:	-
Pesticides contaminant found:	-

Map ID  
 Direction  
 Distance  
 Elevation

MAP FINDINGS

Site

Database(s)

EDR ID Number  
 EPA ID Number

**FORMER CROWN MACHINERY (Continued)**

**1017407269**

Selenium contaminant found: -  
 SVOCs contaminant found: -  
 Unknown contaminant found: -  
 Future Use: Multistory -  
 Media affected Bluiding Material: -  
 Media affected indoor air: -  
 Building material media cleaned up: -  
 Indoor air media cleaned up: -  
 Unknown media cleaned up: -  
 Past Use: Multistory Not reported  
 Property Description: The approximately 0.55-acre Site is located at 123 Cleveland Street in Manchester, New Hampshire, in a mixed commercial/residential area. The Site encompasses four separate parcels including 123 Cleveland Street, 90 Blaine Street, 86 Blaine Street and a lot at the corner of Cleveland and Third Streets. The Site is described by the City of Manchester tax assessor as Map-lots: 200-2, 200-22, 200-21, and 200-1 (respectfully), is zoned as B-2: General Business District, and is currently owned by Matthew Skwozinski, Jr. (123 Cleveland Street and Parcel 200-1) and Matthew Skwozinski, Sr. (90 and 86 Blaine Street).

Below Poverty Number: 1045  
 Below Poverty Percent: 22.32  
 Meidan Income: 2699  
 Meidan Income Number: 1890  
 Meidan Income Percent: 40.37  
 Vacant Housing Number: 180  
 Vacant Housing Percent: 8.29  
 Unemployed Number: 314  
 Unemployed Percent: 6.71

**FINDS:**

Registry ID: 110063211652

Click Here:

**Environmental Interest/Information System:**

US EPA Assessment, Cleanup and Redevelopment Exchange System (ACRES) is an federal online database for Brownfields Grantees to electronically submit data directly to EPA.

[Click this hyperlink](#) while viewing on your computer to access additional FINDS: detail in the EDR Site Report.

293  
 SSW  
 1/4-1/2  
 0.262 mi.  
 1384 ft.

**VELCRO USA INC**  
**95 SUNDIAL AVE (FMR BROWN)**  
**MANCHESTER, NH**

**NH SHWS** S126204955  
**NH LUST** N/A  
**NH ALLSITES**  
**NH SPILLS**

**Relative:**  
**Higher**  
**Actual:**  
**192 ft.**

**SHWS:**  
 Name: VELCRO USA INC  
 Address: 95 SUNDIAL AVE (FMR BROWN)  
 City,State,Zip: MANCHESTER, NH  
 Facility ID: 199801046  
 Proj Type: HAZWASTE  
**Project Manager: DREW**  
**Project Site Description: HAZARDOUS WASTE DISCHARGE PROJECT**  
**Expired Date: Not reported**

Map ID  
Direction  
Distance  
Elevation

MAP FINDINGS

Site

Database(s)

EDR ID Number  
EPA ID Number

VELCRO USA INC (Continued)

S126204955

LUST:

Name: VELCRO USA INC  
Address: 95 SUNDIAL AVE (FMR BROWN)  
City,State,Zip: MANCHESTER, NH  
Facility ID: 199801046  
Project Type: LUST  
**Project Manager: CLOSED**  
**Project Site Description: LEAKING UNDERGROUND STORAGE TANK PROJECT**  
**Expired Date: Not reported**

ALLSITES:

Name: VELCRO USA INC  
Address: 95 SUNDIAL AVE (FMR BROWN)  
City,State,Zip: MANCHESTER, NH  
Facility ID: 199801046  
Project Type: IRSPILL  
Project Description: INITIAL RESPONSE SPILL (IMMEDIATELY CLEANED UP)  
Project Manager: CLOSED  
Expiration Date: Not reported

Name: VELCRO USA INC  
Address: 95 SUNDIAL AVE (FMR BROWN)  
City,State,Zip: MANCHESTER, NH  
Facility ID: 199801046  
Project Type: IRSPILL  
Project Description: INITIAL RESPONSE SPILL (IMMEDIATELY CLEANED UP)  
Project Manager: CLOSED  
Expiration Date: Not reported

Name: VELCRO USA INC  
Address: 95 SUNDIAL AVE (FMR BROWN)  
City,State,Zip: MANCHESTER, NH  
Facility ID: 199801046  
Project Type: IRSPILL  
Project Description: INITIAL RESPONSE SPILL (IMMEDIATELY CLEANED UP)  
Project Manager: CLOSED  
Expiration Date: Not reported

Name: VELCRO USA INC  
Address: 95 SUNDIAL AVE (FMR BROWN)  
City,State,Zip: MANCHESTER, NH  
Facility ID: 199801046  
Project Type: IRSPILL  
Project Description: INITIAL RESPONSE SPILL (IMMEDIATELY CLEANED UP)  
Project Manager: CLOSED  
Expiration Date: Not reported

NH SPILLS:

Name: VELCRO USA INC  
Address: 95 SUNDIAL AVE (FMR BROWN)  
City,State,Zip: MANCHESTER, NH  
Facility ID: 199801046  
Project Type: SPILL/RLS  
**Project Manager: CLOSED**  
**Project Site Description: OIL SPILLS OR RELEASES**  
**Expired Date: Not reported**

Map ID  
Direction  
Distance  
Elevation

MAP FINDINGS

Site

Database(s)

EDR ID Number  
EPA ID Number

294  
NE  
1/4-1/2  
0.263 mi.  
1390 ft.

**BEECH STREET SCHOOL**  
**333 BEECH ST**  
**MANCHESTER, NH**

**NH SHWS** U001151566  
**NH UST** N/A  
**NH INST CONTROL**  
**NH ALLSITES**

**Relative:**  
**Higher**  
**Actual:**  
**229 ft.**

**SHWS:**  
Name: BEECH STREET SCHOOL  
Address: 333 BEECH ST  
City,State,Zip: MANCHESTER, NH  
Facility ID: 199809062  
Proj Type: HAZWASTE  
**Project Manager: CLOSED-AUR**  
**Project Site Description: HAZARDOUS WASTE DISCHARGE PROJECT**  
**Expired Date: Not reported**

**UST:**  
Name: BEECH STREET SCHOOL  
Address: 333 BEECH ST  
City: MANCHESTER  
Facility ID: 112656  
Facility Type: LOCAL GOVERNMENT  
Site Number: 199809062  
Owner Name: SAU 37  
Owner Type: STATE OR LOCAL GOVERNMENT  
Owner Title: DAN LEMARIER  
Owner Address: 195 MCGREGOR ST STE 201  
Owner Address2: Not reported  
Owner City,St,Zip: MANCHESTER, NH 03102  
Manager Name: KENNETH HOPPLE  
Manager Title: BUILDING PROGRAM SUPV

Tank ID: 1  
Status: INACTIVE  
Capacity (gal): 10000  
Temporary Closed Date: Not reported  
Tank Filled Removed: Not reported  
Compartment: NO  
Tank Diameter In Inches: Not reported  
Construction Material Comments: Not reported  
Meets Dec 22 2015 Deadline: Not reported  
Leak Line Detection: Not reported  
Leak Line Detection Installed Date: Not reported  
Leak Line Detection Test Pass Fail: Not reported  
Drop Tube Pass Fail: Not reported  
Drain Valve Replaced Date: Not reported  
Dry Beak Installed Date: Not reported  
Inv Monitor Review Date: Not reported  
Dispenser Pan: Not reported  
Overfill Length In Inches: Not reported  
Release Detection (RD) Tank Type: NONE LISTED  
RD Tank Type Installed Date: Not reported  
RD Tank Type Tested Date: Not reported  
RD Tank Type Test Pass Fail: Not reported  
RD Piping Type: NONE  
RD Piping Installed Date: Not reported  
RD Piping Tested Date: Not reported  
RD Piping Test Pass Fail: Not reported  
Corrosion Protection (CP) Tank: Not reported



Map ID  
Direction  
Distance  
Elevation

MAP FINDINGS

Site

Database(s)

EDR ID Number  
EPA ID Number

**BEECH STREET SCHOOL (Continued)**

**U001151566**

CP Tank Installed Date: Not reported  
CP Tank Tested Date: Not reported  
CP Tank Test Pass Fail: Not reported  
CP Piping: Not reported  
CP Piping Installed Date: Not reported  
CP Piping Tested Date: Not reported  
CP Piping Test Pass Fail: Not reported  
CP Fitting: Not reported  
CP Fitting Installed Date: Not reported  
CP Fitting Tested Date: Not reported  
CP Fitting Test Pass Fail: Not reported  
CP Log Date: Not reported  
Tank Tightness Test Pass Fail: Not reported  
Piping Tightness Test Date: Not reported  
Piping Tightness Test Pass Fail: Not reported  
Piping Material Comments: Not reported  
Install Date: 01/01/1973  
Last Test: Not reported  
Spill Installed: Not reported  
Overfill: Not reported  
Line Leak Detection: Not reported  
Permanent Closure: 07/21/1998  
Tank Material: STEEL - BARE/GALV  
Closure Date: 09/08/1998  
Tank Secondary: NO  
Product Stored: #4 HEATING OIL  
Overfill Type: Not reported  
Pipe Secondary: NO  
Pipe Material: COPPER  
Pipe System: SUCTION: OLD CODE

Tank ID: 2  
Status: INACTIVE  
Capacity (gal): 10000  
Temporary Closed Date: Not reported  
Tank Filled Removed: Not reported  
Compartment: NO  
Tank Diameter In Inches: 96  
Construction Material Comments: Not reported  
Meets Dec 22 2015 Deadline: YES  
Leak Line Detection: NONE  
Leak Line Detection Installed Date: 08/15/1998  
Leak Line Detection Test Pass Fail: Not reported  
Drop Tube Pass Fail: Not reported  
Drain Valve Replaced Date: Not reported  
Dry Beak Installed Date: Not reported  
Inv Monitor Review Date: Not reported  
Dispenser Pan: Not reported  
Overfill Length In Inches: 16  
Release Detection (RD) Tank Type: PNEUMERCATOR  
RD Tank Type Installed Date: 08/15/1998  
RD Tank Type Tested Date: 09/12/2014  
RD Tank Type Test Pass Fail: PASS  
RD Piping Type: PNEUMERCATOR  
RD Piping Installed Date: Not reported  
RD Piping Tested Date: 09/12/2014

Map ID  
Direction  
Distance  
Elevation

MAP FINDINGS

Site

Database(s)

EDR ID Number  
EPA ID Number

**BEECH STREET SCHOOL (Continued)**

**U001151566**

RD Piping Test Pass Fail: PASS  
Corrosion Protection (CP) Tank: Not reported  
CP Tank Installed Date: Not reported  
CP Tank Tested Date: Not reported  
CP Tank Test Pass Fail: Not reported  
CP Piping: Not reported  
CP Piping Installed Date: Not reported  
CP Piping Tested Date: Not reported  
CP Piping Test Pass Fail: Not reported  
CP Fitting: Not reported  
CP Fitting Installed Date: Not reported  
CP Fitting Tested Date: Not reported  
CP Fitting Test Pass Fail: Not reported  
CP Log Date: Not reported  
Tank Tightness Test Pass Fail: Not reported  
Piping Tightness Test Date: Not reported  
Piping Tightness Test Pass Fail: Not reported  
Piping Material Comments: FIB SLEEVE  
Install Date: 08/15/1998  
Last Test: Not reported  
Spill Installed: Not reported  
Overfill: 08/15/1998  
Line Leak Detection: Not reported  
Permanent Closure: 08/17/2015  
Tank Material: COMPOSITE  
Closure Date: 09/11/2015  
Tank Secondary: YES  
Product Stored: #2 HEATING OIL  
Overfill Type: BALL FLOAT VENT VALVE  
Pipe Secondary: YES  
Pipe Material: STEEL - BARE/GALV  
Pipe System: SUCTION: OLD CODE

**Inst Control:**

Name: BEECH STREET SCHOOL  
Address: 333 BEECH ST  
City,State,Zip: MANCHESTER, NH  
Facility ID: 199809062  
Action Date: 10/07/2013  
Action Description: RECORDED ON 30-SEP-2013 AT BOOK 8608 PAGE 1361; FIRST SELF  
CERTIFICATION NOT DUE UNTIL JUNE 2015  
Project Type: HAZWASTE  
Project Management: CLOSED-AUR

**ALLSITES:**

Name: BEECH STREET SCHOOL  
Address: 333 BEECH ST  
City,State,Zip: MANCHESTER, NH  
Facility ID: 199809062  
Project Type: OPUF  
Project Description: ON-PREMISE USE FAC. CONTAINING FUEL OIL  
Project Manager: CLOSED  
Expiration Date: Not reported

Name: BEECH STREET SCHOOL  
Address: 333 BEECH ST

Map ID  
 Direction  
 Distance  
 Elevation

MAP FINDINGS

Site

Database(s)

EDR ID Number  
 EPA ID Number

**BEECH STREET SCHOOL (Continued)**

**U001151566**

City,State,Zip: MANCHESTER, NH  
 Facility ID: 199809062  
 Project Type: TCEVAL  
 Project Description: TANK CLOSURE EVALUATION  
 Project Manager: CLOSED  
 Expiration Date: Not reported

Name: BEECH STREET DISCHARGE(CITY FUEL)  
 Address: 333 BEECH STREET  
 City,State,Zip: MANCHESTER, NH  
 Facility ID: 200211001  
 Project Type: IRSPILL  
 Project Description: INITIAL RESPONSE SPILL (IMMEDIATELY CLEANED UP)  
 Project Manager: CLOSED  
 Expiration Date: Not reported

**AZ295**  
**West**  
**1/4-1/2**  
**0.265 mi.**  
**1398 ft.**

**NETSCH PROPERTY (BASS ISLAND EAST)**  
**344 SECOND STREET**  
**MANCHESTER, NH 03101**  
**Site 6 of 7 in cluster AZ**

**US BROWNFIELDS** **1016614315**  
**FINDS** **N/A**

**Relative:**  
**Lower**  
**Actual:**  
**132 ft.**

**US BROWNFIELDS:**  
 Name: NETSCH PROPERTY (BASS ISLAND EAST)  
 Address: 344 SECOND STREET  
 City,State,Zip: MANCHESTER, NH 03101  
 Recipient Name: New Hampshire Department of Environmental Services  
 Grant Type: Section 128(a) State/Tribal  
 Property Number: Map TPK3 Lot 61  
 Parcel size: .31  
 Latitude: 42.98025  
 Longitude: -71.4749  
 HCM Label: Address Matching-House Number  
 Map Scale: 1:24,000  
 Point of Reference: Entrance Point of a Facility or Station  
 Highlights: The City of Manchester is currently in negotiations to purchase this property so it can be remediated and included within the existing Bass Island Park. The City plans to purchase this property and the abutting property to bring the entire island under City ownership as part of the expanded park.

Datum: World Geodetic System of 1984  
 Acres Property ID: 35422  
 IC Data Access: -  
 Start Date: -  
 Redev Completion Date: -  
 Completed Date: -  
 Acres Cleaned Up: -  
 Cleanup Funding: -  
 Cleanup Funding Source: -  
 Assessment Funding: 11224.57  
 Assessment Funding Source: -  
 Redevelopment Funding: -  
 Redev. Funding Source: -  
 Redev. Funding Entity Name: -  
 Redevelopment Start Date: -  
 Assessment Funding Entity: US EPA - State & Tribal Section 128(a) Funding  
 Cleanup Funding Entity: -  
 Grant Type: -

Map ID  
Direction  
Distance  
Elevation

MAP FINDINGS

Site

Database(s)

EDR ID Number  
EPA ID Number

**NETSCH PROPERTY (BASS ISLAND EAST) (Continued)**

**1016614315**

Accomplishment Type:	Phase II Environmental Assessment
Accomplishment Count:	N
Cooperative Agreement Number:	97129401
Start Date:	10/11/2006
Ownership Entity:	Private
Completion Date:	01/18/2007
Current Owner:	Carl H. Netsch
Did Owner Change:	N
Cleanup Required:	U
Video Available:	N
Photo Available:	Y
Institutional Controls Required:	Y
IC Category Proprietary Controls:	-
IC Cat. Info. Devices:	Y
IC Cat. Gov. Controls:	-
IC Cat. Enforcement Permit Tools:	-
IC in place date:	-
IC in place:	N
State/tribal program date:	07/13/2006
State/tribal program ID:	200608074
State/tribal NFA date:	-
Air cleaned:	-
Asbestos found:	-
Asbestos cleaned:	-
Controlled substance found:	-
Controlled substance cleaned:	-
Drinking water affected:	-
Drinking water cleaned:	-
Groundwater affected:	-
Groundwater cleaned:	-
Lead contaminant found:	Y
Lead cleaned up:	-
No media affected:	Not reported
Unknown media affected:	-
Other cleaned up:	-
Other metals found:	Y
Other metals cleaned:	-
Other contaminants found:	-
Other contams found description:	-
PAHs found:	Y
PAHs cleaned up:	-
PCBs found:	-
PCBs cleaned up:	-
Petro products found:	Y
Petro products cleaned:	-
Sediments found:	-
Sediments cleaned:	-
Soil affected:	Y
Soil cleaned up:	-
Surface water cleaned:	-
VOCs found:	-
VOCs cleaned:	-
Cleanup other description:	-
Num. of cleanup and re-dev. jobs:	-
Past use greenspace acreage:	-
Past use residential acreage:	-
Surface Water:	-

Map ID  
 Direction  
 Distance  
 Elevation

MAP FINDINGS

Site

Database(s)

EDR ID Number  
 EPA ID Number

**NETSCH PROPERTY (BASS ISLAND EAST) (Continued)**

**1016614315**

Past use commercial acreage:	.31
Past use industrial acreage:	-
Future use greenspace acreage:	-
Future use residential acreage:	-
Future use commercial acreage:	-
Future use industrial acreage:	-
Superfund Fed. landowner flag:	-
Arsenic cleaned up:	-
Cadmium cleaned up:	-
Chromium cleaned up:	-
Copper cleaned up:	-
Iron cleaned up:	-
mercury cleaned up:	-
Nickel Cleaned Up:	-
No clean up:	-
Pesticides cleaned up:	-
Selenium cleaned up:	-
SVOCs cleaned up:	-
Unknown clean up:	-
Arsenic contaminant found:	-
Cadmium contaminant found:	-
Chromium contaminant found:	-
Copper contaminant found:	-
Iron contaminant found:	-
Mercury contaminant found:	-
Nickel contaminant found:	-
No contaminant found:	-
Pesticides contaminant found:	-
Selenium contaminant found:	-
SVOCs contaminant found:	-
Unknown contaminant found:	-
Future Use: Multistory	-
Media affected Bluiding Material:	-
Media affected indoor air:	-
Building material media cleaned up:	-
Indoor air media cleaned up:	-
Unknown media cleaned up:	-
Past Use: Multistory	Not reported
Property Description:	Blacksmith and welding shop from 1927 to 1990. Vacant building since 1990.
Below Poverty Number:	878
Below Poverty Percent:	21.11
Meidan Income:	3127
Meidan Income Number:	1602
Meidan Income Percent:	38.52
Vacant Housing Number:	165
Vacant Housing Percent:	8.59
Unemployed Number:	295
Unemployed Percent:	7.09
Name:	NETSCH PROPERTY (BASS ISLAND EAST)
Address:	344 SECOND STREET
City,State,Zip:	MANCHESTER, NH 03101
Recipient Name:	New Hampshire Department of Environmental Services
Grant Type:	Section 128(a) State/Tribal
Property Number:	Map TPK3 Lot 61
Parcel size:	.31

Map ID  
Direction  
Distance  
Elevation

MAP FINDINGS

Site

Database(s)

EDR ID Number  
EPA ID Number

**NETSCH PROPERTY (BASS ISLAND EAST) (Continued)**

**1016614315**

Latitude: 42.98025  
Longitude: -71.4749  
HCM Label: Address Matching-House Number  
Map Scale: 1:24,000  
Point of Reference: Entrance Point of a Facility or Station  
Highlights: The City of Manchester is currently in negotiations to purchase this property so it can be remediated and included within the existing Bass Island Park. The City plans to purchase this property and the abutting property to bring the entire island under City ownership as part of the expanded park.  
Datum: World Geodetic System of 1984  
Acres Property ID: 35422  
IC Data Access: -  
Start Date: -  
Redev Completion Date: -  
Completed Date: -  
Acres Cleaned Up: -  
Cleanup Funding: -  
Cleanup Funding Source: -  
Assessment Funding: 1500  
Assessment Funding Source: EPA  
Redevelopment Funding: -  
Redev. Funding Source: -  
Redev. Funding Entity Name: -  
Redevelopment Start Date: -  
Assessment Funding Entity: US EPA - State & Tribal Section 128(a) Funding  
Cleanup Funding Entity: -  
Grant Type: -  
Accomplishment Type: Phase I Environmental Assessment  
Accomplishment Count: Y  
Cooperative Agreement Number: 97129401  
Start Date: 09/20/2006  
Ownership Entity: Private  
Completion Date: 10/11/2006  
Current Owner: Carl H. Netsch  
Did Owner Change: N  
Cleanup Required: U  
Video Available: N  
Photo Available: Y  
Institutional Controls Required: Y  
IC Category Proprietary Controls: -  
IC Cat. Info. Devices: Y  
IC Cat. Gov. Controls: -  
IC Cat. Enforcement Permit Tools: -  
IC in place date: -  
IC in place: N  
State/tribal program date: 07/13/2006  
State/tribal program ID: 200608074  
State/tribal NFA date: -  
Air cleaned: -  
Asbestos found: -  
Asbestos cleaned: -  
Controlled substance found: -  
Controlled substance cleaned: -  
Drinking water affected: -  
Drinking water cleaned: -  
Groundwater affected: -

Map ID  
Direction  
Distance  
Elevation

MAP FINDINGS

Site

Database(s)

EDR ID Number  
EPA ID Number

**NETSCH PROPERTY (BASS ISLAND EAST) (Continued)**

**1016614315**

Groundwater cleaned:	-
Lead contaminant found:	Y
Lead cleaned up:	-
No media affected:	Not reported
Unknown media affected:	-
Other cleaned up:	-
Other metals found:	Y
Other metals cleaned:	-
Other contaminants found:	-
Other contams found description:	-
PAHs found:	Y
PAHs cleaned up:	-
PCBs found:	-
PCBs cleaned up:	-
Petro products found:	Y
Petro products cleaned:	-
Sediments found:	-
Sediments cleaned:	-
Soil affected:	Y
Soil cleaned up:	-
Surface water cleaned:	-
VOCs found:	-
VOCs cleaned:	-
Cleanup other description:	-
Num. of cleanup and re-dev. jobs:	-
Past use greenspace acreage:	-
Past use residential acreage:	-
Surface Water:	-
Past use commercial acreage:	.31
Past use industrial acreage:	-
Future use greenspace acreage:	-
Future use residential acreage:	-
Future use commercial acreage:	-
Future use industrial acreage:	-
Superfund Fed. landowner flag:	-
Arsenic cleaned up:	-
Cadmium cleaned up:	-
Chromium cleaned up:	-
Copper cleaned up:	-
Iron cleaned up:	-
mercury cleaned up:	-
Nickel Cleaned Up:	-
No clean up:	-
Pesticides cleaned up:	-
Selenium cleaned up:	-
SVOCs cleaned up:	-
Unknown clean up:	-
Arsenic contaminant found:	-
Cadmium contaminant found:	-
Chromium contaminant found:	-
Copper contaminant found:	-
Iron contaminant found:	-
Mercury contaminant found:	-
Nickel contaminant found:	-
No contaminant found:	-
Pesticides contaminant found:	-
Selenium contaminant found:	-

Map ID  
 Direction  
 Distance  
 Elevation

MAP FINDINGS

Site

Database(s)

EDR ID Number  
 EPA ID Number

**NETSCH PROPERTY (BASS ISLAND EAST) (Continued)**

**1016614315**

SVOCs contaminant found: -  
 Unknown contaminant found: -  
 Future Use: Multistory -  
 Media affected Bluiding Material: -  
 Media affected indoor air: -  
 Building material media cleaned up: -  
 Indoor air media cleaned up: -  
 Unknown media cleaned up: -  
 Past Use: Multistory Not reported  
 Property Description: Blacksmith and welding shop from 1927 to 1990. Vacant building since 1990.  
 Below Poverty Number: 878  
 Below Poverty Percent: 21.11  
 Meidan Income: 3127  
 Meidan Income Number: 1602  
 Meidan Income Percent: 38.52  
 Vacant Housing Number: 165  
 Vacant Housing Percent: 8.59  
 Unemployed Number: 295  
 Unemployed Percent: 7.09

**FINDS:**

Registry ID: 110038753220

Click Here:

**Environmental Interest/Information System:**

US EPA Assessment, Cleanup and Redevelopment Exchange System (ACRES) is an federal online database for Brownfields Grantees to electronically submit data directly to EPA.

[Click this hyperlink](#) while viewing on your computer to access additional FINDS: detail in the EDR Site Report.

**AZ296**  
**West**  
**1/4-1/2**  
**0.265 mi.**  
**1398 ft.**

**BASS ISLAND EAST**  
**344 SECOND STREET**  
**MANCHESTER, NH**  
**Site 7 of 7 in cluster AZ**

**NH BROWNFIELDS** **S108088262**  
**NH ALLSITES** **N/A**

**Relative:**  
**Lower**  
**Actual:**  
**132 ft.**

**BROWNFIELDS:**  
 Name: BASS ISLAND EAST  
 Address: 344 SECOND STREET  
 City,State,Zip: MANCHESTER, NH  
 Facility ID: 200608074  
 Facility Status: ACTIVE

**ALLSITES:**

Name: BASS ISLAND EAST  
 Address: 344 SECOND STREET  
 City,State,Zip: MANCHESTER, NH  
 Facility ID: 200608074  
 Project Type: SITEEVALHW  
 Project Description: UNSOLICITED SITE ASSESSMENT REVIEWED BY HWRB  
 Project Manager: UNASSIGNED  
 Expiration Date: Not reported



Map ID  
Direction  
Distance  
Elevation

MAP FINDINGS

Site

Database(s)

EDR ID Number  
EPA ID Number

**BC297**  
North  
1/4-1/2  
0.268 mi.  
1415 ft.

**QUEEN CITY TAXI**  
**560 ELM STREET**  
**MANCHESTER, NH**  
  
**Site 1 of 2 in cluster BC**

**NH ALLSITES**    **S105772065**  
N/A

**Relative:**  
**Higher**  
  
**Actual:**  
**201 ft.**

**ALLSITES:**  
Name: QUEEN CITY TAXI  
Address: 560 ELM STREET  
City,State,Zip: MANCHESTER, NH  
Facility ID: 199507005  
Project Type: UIC  
Project Description: UNDERGROUND INJECTION CONTROL  
Project Manager: CLOSED  
Expiration Date: Not reported

**BD298**  
**ESE**  
1/4-1/2  
0.277 mi.  
1462 ft.

**TROMBLY ENTERPRISES**  
**76 MAPLE ST**  
**MANCHESTER, NH**  
  
**Site 1 of 2 in cluster BD**

**NH LAST**    **U001555488**  
**NH UST**    **N/A**  
**NH AST**

**Relative:**  
**Higher**  
  
**Actual:**  
**237 ft.**

**LAST:**  
Name: TROMBLY ENTERPRISES  
Address: 76 MAPLE ST  
City,State,Zip: MANCHESTER, NH  
Facility ID: 199502040  
Project Type: LAST  
**Project Manager: LAGUEUX**  
**Project Site Description: LEAKING BULK STORAGE FAC. CONTAINING MOTOR FUEL**  
**Expired Date: 04/30/2022**

**UST:**  
Name: TROMBLY ENTERPRISES  
Address: 76 MAPLE ST  
City: MANCHESTER  
Facility ID: 110092  
Facility Type: PETROLEUM DISTRIBUTOR  
Site Number: 199502040  
Owner Name: TROMBLY ENTERPRISES INC  
Owner Type: COMMERCIAL/RESIDENTIAL  
Owner Title: Not reported  
Owner Address: 76 MAPLE ST  
Owner Address2: Not reported  
Owner City,St,Zip: MANCHESTER, NH 03103  
Manager Name: WILLIAM R. TROMBLY  
Manager Title: PRESIDENT  
  
Tank ID: 1  
Status: INACTIVE  
Capacity (gal): 2000  
Temporary Closed Date: Not reported  
Tank Filled Removed: Not reported  
Compartment: NO  
Tank Diameter In Inches: Not reported  
Construction Material Comments: Not reported  
Meets Dec 22 2015 Deadline: Not reported  
Leak Line Detection: Not reported  
Leak Line Detection Installed Date: Not reported

Map ID  
Direction  
Distance  
Elevation

MAP FINDINGS

Site

Database(s)

EDR ID Number  
EPA ID Number

**TROMBLY ENTERPRISES (Continued)**

**U001555488**

Leak Line Detection Test Pass Fail: Not reported  
Drop Tube Pass Fail: Not reported  
Drain Valve Replaced Date: Not reported  
Dry Beak Installed Date: Not reported  
Inv Monitor Review Date: Not reported  
Dispenser Pan: Not reported  
Overfill Length In Inches: Not reported  
Release Detection (RD) Tank Type: NONE LISTED  
RD Tank Type Installed Date: Not reported  
RD Tank Type Tested Date: Not reported  
RD Tank Type Test Pass Fail: Not reported  
RD Piping Type: NONE  
RD Piping Installed Date: Not reported  
RD Piping Tested Date: Not reported  
RD Piping Test Pass Fail: Not reported  
Corrosion Protection (CP) Tank: Not reported  
CP Tank Installed Date: Not reported  
CP Tank Tested Date: Not reported  
CP Tank Test Pass Fail: Not reported  
CP Piping: Not reported  
CP Piping Installed Date: Not reported  
CP Piping Tested Date: Not reported  
CP Piping Test Pass Fail: Not reported  
CP Fitting: Not reported  
CP Fitting Installed Date: Not reported  
CP Fitting Tested Date: Not reported  
CP Fitting Test Pass Fail: Not reported  
CP Log Date: Not reported  
Tank Tightness Test Pass Fail: Not reported  
Piping Tightness Test Date: Not reported  
Piping Tightness Test Pass Fail: Not reported  
Piping Material Comments: Not reported  
Install Date: 01/01/1964  
Last Test: Not reported  
Spill Installed: Not reported  
Overfill: Not reported  
Line Leak Detection: Not reported  
Permanent Closure: 06/02/1989  
Tank Material: STEEL - BARE/GALV  
Closure Date: 07/19/1989  
Tank Secondary: NO  
Product Stored: GASOLINE  
Overfill Type: Not reported  
Pipe Secondary: NO  
Pipe Material: UNKNOWN  
Pipe System: Not reported

AST:

Facility ID: 950240A  
Manager Title: PRESIDENT  
Site Number: 199502040  
Manager Name: WILLIAM R TROMBLY  
Tank Number: 1  
Status: INACTIVE  
Date Install: Not reported  
Capacity: 0  
Closure Date: Not reported

Map ID  
Direction  
Distance  
Elevation

MAP FINDINGS

Site

Database(s)

EDR ID Number  
EPA ID Number

**TROMBLY ENTERPRISES (Continued)**

**U001555488**

Pipe Secondary: NO  
Capacity Comments: Not reported  
Permanent Closed Date: 08/01/1989  
Tank Secondary: NONE  
Substance Store: #2 HEATING OIL  
Compartment: N  
Construction Material Comments: Not reported  
Leak Line Detection: Not reported  
Leak Line Detection Installed Date: Not reported  
Leak Line Detection Test Pass Fail: Not reported  
RD Tank Type Installed Date: Not reported  
RD Tank Type Tested Date: Not reported  
RD Piping Type: Not reported  
RD Piping Installed Date: Not reported  
Release Detection (RD) Tank Type: Not reported  
RD Piping Tested Date: Not reported  
RD Piping Test Pass Fail: Not reported  
RD Tank Type Test Pass Fail: Not reported  
Interstitial Monitoring: Not reported  
High Level Alarm: Not reported  
High Level Alarm Sensor Tested Date: Not reported  
High Level Alarm Sensor Test Pass Fail: Not reported  
Fill Remove: Not reported  
Overfill Shutoff: Not reported  
Overfill Shutoff Test Date: Not reported  
Overfill Shutoff Pass Fail: Not reported  
Proper Labelling: Not reported  
Last Internal Inspection Date: Not reported  
Inspection Results: Not reported  
Next Internal Inspection Date: Not reported  
Gauge Type: Not reported  
Tank Wholly Aboveground On Cradles: Not reported  
Tank Cathodic Protection Last Test Date: Not reported  
Piping Location: ABOVE GROUND  
Piping Material: GALVANIZED STEEL  
Piping Material Comments: Not reported  
Piping System: Not reported  
Piping Cathodic Protection: Not reported  
Piping Cathodic Protection Last Test Date: Not reported  
Tank Cathodic Protection: Not reported  
Tank Material: SHOP-FABRICATED STEEL TANK (UL 142)

**Owner:**

Facility ID: 950240A  
Site Number: 199502040  
Owner Name: TROMBLY ENTERPRISES INC  
Owner Address: 76 MAPLE ST  
Owner Address 2: Not reported  
Owner State: NH  
Owner City: MANCHESTER  
Owner Zip: 03103  
Facility Type: COMMERCIAL  
Owner Type: COMMERCIAL/RESIDENTIAL  
Owner Title: Not reported

Facility ID: 950240A  
Manager Title: PRESIDENT

Map ID  
Direction  
Distance  
Elevation

MAP FINDINGS

Site

Database(s)

EDR ID Number  
EPA ID Number

**TROMBLY ENTERPRISES (Continued)**

**U001555488**

Site Number: 199502040  
Manager Name: WILLIAM R TROMBLY  
Tank Number: 2  
Status: INACTIVE  
Date Install: Not reported  
Capacity: 0  
Closure Date: Not reported  
Pipe Secondary: NO  
Capacity Comments: Not reported  
Permanent Closed Date: 08/01/1989  
Tank Secondary: NONE  
Substance Store: #2 HEATING OIL  
Compartment: N  
Construction Material Comments: Not reported  
Leak Line Detection: Not reported  
Leak Line Detection Installed Date: Not reported  
Leak Line Detection Test Pass Fail: Not reported  
RD Tank Type Installed Date: Not reported  
RD Tank Type Tested Date: Not reported  
RD Piping Type: Not reported  
RD Piping Installed Date: Not reported  
Release Detection (RD) Tank Type: Not reported  
RD Piping Tested Date: Not reported  
RD Piping Test Pass Fail: Not reported  
RD Tank Type Test Pass Fail: Not reported  
Interstitial Monitoring: Not reported  
High Level Alarm: Not reported  
High Level Alarm Sensor Tested Date: Not reported  
High Level Alarm Sensor Test Pass Fail: Not reported  
Fill Remove: Not reported  
Overfill Shutoff: Not reported  
Overfill Shutoff Test Date: Not reported  
Overfill Shutoff Pass Fail: Not reported  
Proper Labelling: Not reported  
Last Internal Inspection Date: Not reported  
Inspection Results: Not reported  
Next Internal Inspection Date: Not reported  
Gauge Type: Not reported  
Tank Wholly Aboveground On Cradles: Not reported  
Tank Cathodic Protection Last Test Date: Not reported  
Piping Location: ABOVE GROUND  
Piping Material: GALVANIZED STEEL  
Piping Material Comments: Not reported  
Piping System: Not reported  
Piping Cathodic Protection: Not reported  
Piping Cathodic Protection Last Test Date: Not reported  
Tank Cathodic Protection: Not reported  
Tank Material: SHOP-FABRICATED STEEL TANK (UL 142)  
Owner:  
Facility ID: 950240A  
Site Number: 199502040  
Owner Name: TROMBLY ENTERPRISES INC  
Owner Address: 76 MAPLE ST  
Owner Address 2: Not reported  
Owner State: NH  
Owner City: MANCHESTER  
Owner Zip: 03103

Map ID  
Direction  
Distance  
Elevation

MAP FINDINGS

Site

Database(s)

EDR ID Number  
EPA ID Number

**TROMBLY ENTERPRISES (Continued)**

**U001555488**

Facility Type:	COMMERCIAL
Owner Type:	COMMERCIAL/RESIDENTIAL
Owner Title:	Not reported
Facility ID:	950240A
Manager Title:	PRESIDENT
Site Number:	199502040
Manager Name:	WILLIAM R TROMBLY
Tank Number:	3
Status:	INACTIVE
Date Install:	Not reported
Capacity:	0
Closure Date:	Not reported
Pipe Secondary:	NO
Capacity Comments:	Not reported
Permanent Closed Date:	08/01/1989
Tank Secondary:	NONE
Substance Store:	#2 HEATING OIL
Compartment:	N
Construction Material Comments:	Not reported
Leak Line Detection:	Not reported
Leak Line Detection Installed Date:	Not reported
Leak Line Detection Test Pass Fail:	Not reported
RD Tank Type Installed Date:	Not reported
RD Tank Type Tested Date:	Not reported
RD Piping Type:	Not reported
RD Piping Installed Date:	Not reported
Release Detection (RD) Tank Type:	Not reported
RD Piping Tested Date:	Not reported
RD Piping Test Pass Fail:	Not reported
RD Tank Type Test Pass Fail:	Not reported
Interstitial Monitoring:	Not reported
High Level Alarm:	Not reported
High Level Alarm Sensor Tested Date:	Not reported
High Level Alarm Sensor Test Pass Fail:	Not reported
Fill Remove:	Not reported
Overfill Shutoff:	Not reported
Overfill Shutoff Test Date:	Not reported
Overfill Shutoff Pass Fail:	Not reported
Proper Labelling:	Not reported
Last Internal Inspection Date:	Not reported
Inspection Results:	Not reported
Next Internal Inspection Date:	Not reported
Gauge Type:	Not reported
Tank Wholly Aboveground On Cradles:	Not reported
Tank Cathodic Protection Last Test Date:	Not reported
Piping Location:	ABOVE GROUND
Piping Material:	GALVANIZED STEEL
Piping Material Comments:	Not reported
Piping System:	Not reported
Piping Cathodic Protection:	Not reported
Piping Cathodic Protection Last Test Date:	Not reported
Tank Cathodic Protection:	Not reported
Tank Material:	SHOP-FABRICATED STEEL TANK (UL 142)
Owner:	
Facility ID:	950240A

Map ID  
Direction  
Distance  
Elevation

MAP FINDINGS

Site

Database(s)

EDR ID Number  
EPA ID Number

**TROMBLY ENTERPRISES (Continued)**

**U001555488**

Site Number: 199502040  
Owner Name: TROMBLY ENTERPRISES INC  
Owner Address: 76 MAPLE ST  
Owner Address 2: Not reported  
Owner State: NH  
Owner City: MANCHESTER  
Owner Zip: 03103  
Facility Type: COMMERCIAL  
Owner Type: COMMERCIAL/RESIDENTIAL  
Owner Title: Not reported

Facility ID: 950240A  
Manager Title: PRESIDENT  
Site Number: 199502040  
Manager Name: WILLIAM R TROMBLY  
Tank Number: 4  
Status: INACTIVE  
Date Install: Not reported  
Capacity: 0  
Closure Date: Not reported  
Pipe Secondary: NO  
Capacity Comments: Not reported  
Permanent Closed Date: 08/01/1989  
Tank Secondary: NONE  
Substance Store: #2 HEATING OIL  
Compartment: N  
Construction Material Comments: Not reported  
Leak Line Detection: Not reported  
Leak Line Detection Installed Date: Not reported  
Leak Line Detection Test Pass Fail: Not reported  
RD Tank Type Installed Date: Not reported  
RD Tank Type Tested Date: Not reported  
RD Piping Type: Not reported  
RD Piping Installed Date: Not reported  
Release Detection (RD) Tank Type: Not reported  
RD Piping Tested Date: Not reported  
RD Piping Test Pass Fail: Not reported  
RD Tank Type Test Pass Fail: Not reported  
Interstitial Monitoring: Not reported  
High Level Alarm: Not reported  
High Level Alarm Sensor Tested Date: Not reported  
High Level Alarm Sensor Test Pass Fail: Not reported  
Fill Remove: Not reported  
Overfill Shutoff: Not reported  
Overfill Shutoff Test Date: Not reported  
Overfill Shutoff Pass Fail: Not reported  
Proper Labelling: Not reported  
Last Internal Inspection Date: Not reported  
Inspection Results: Not reported  
Next Internal Inspection Date: Not reported  
Gauge Type: Not reported  
Tank Wholly Aboveground On Cradles: Not reported  
Tank Cathodic Protection Last Test Date: Not reported  
Piping Location: ABOVE GROUND  
Piping Material: GALVANIZED STEEL  
Piping Material Comments: Not reported

Map ID  
Direction  
Distance  
Elevation

MAP FINDINGS

Site

Database(s)

EDR ID Number  
EPA ID Number

**TROMBLY ENTERPRISES (Continued)**

**U001555488**

Piping System: Not reported  
Piping Cathodic Protection: Not reported  
Piping Cathodic Protection Last Test Date: Not reported  
Tank Cathodic Protection: Not reported  
Tank Material: SHOP-FABRICATED STEEL TANK (UL 142)

**Owner:**

Facility ID: 950240A  
Site Number: 199502040  
Owner Name: TROMBLY ENTERPRISES INC  
Owner Address: 76 MAPLE ST  
Owner Address 2: Not reported  
Owner State: NH  
Owner City: MANCHESTER  
Owner Zip: 03103  
Facility Type: COMMERCIAL  
Owner Type: COMMERCIAL/RESIDENTIAL  
Owner Title: Not reported

Facility ID: 950240A  
Manager Title: PRESIDENT  
Site Number: 199502040  
Manager Name: WILLIAM R TROMBLY  
Tank Number: 5  
Status: INACTIVE  
Date Install: Not reported  
Capacity: 0  
Closure Date: Not reported  
Pipe Secondary: NO  
Capacity Comments: Not reported  
Permanent Closed Date: 08/01/1989  
Tank Secondary: NONE  
Substance Store: #2 HEATING OIL  
Compartment: N  
Construction Material Comments: Not reported  
Leak Line Detection: Not reported  
Leak Line Detection Installed Date: Not reported  
Leak Line Detection Test Pass Fail: Not reported  
RD Tank Type Installed Date: Not reported  
RD Tank Type Tested Date: Not reported  
RD Piping Type: Not reported  
RD Piping Installed Date: Not reported  
Release Detection (RD) Tank Type: Not reported  
RD Piping Tested Date: Not reported  
RD Piping Test Pass Fail: Not reported  
RD Tank Type Test Pass Fail: Not reported  
Interstitial Monitoring: Not reported  
High Level Alarm: Not reported  
High Level Alarm Sensor Tested Date: Not reported  
High Level Alarm Sensor Test Pass Fail: Not reported  
Fill Remove: Not reported  
Overflow Shutoff: Not reported  
Overflow Shutoff Test Date: Not reported  
Overflow Shutoff Pass Fail: Not reported  
Proper Labelling: Not reported  
Last Internal Inspection Date: Not reported  
Inspection Results: Not reported

Map ID  
Direction  
Distance  
Elevation

MAP FINDINGS

Site

Database(s)

EDR ID Number  
EPA ID Number

**TROMBLY ENTERPRISES (Continued)**

**U001555488**

Next Internal Inspection Date: Not reported  
Gauge Type: Not reported  
Tank Wholly Aboveground On Cradles: Not reported  
Tank Cathodic Protection Last Test Date: Not reported  
Piping Location: ABOVE GROUND  
Piping Material: GALVANIZED STEEL  
Piping Material Comments: Not reported  
Piping System: Not reported  
Piping Cathodic Protection: Not reported  
Piping Cathodic Protection Last Test Date: Not reported  
Tank Cathodic Protection: Not reported  
Tank Material: SHOP-FABRICATED STEEL TANK (UL 142)

Owner:

Facility ID: 950240A  
Site Number: 199502040  
Owner Name: TROMBLY ENTERPRISES INC  
Owner Address: 76 MAPLE ST  
Owner Address 2: Not reported  
Owner State: NH  
Owner City: MANCHESTER  
Owner Zip: 03103  
Facility Type: COMMERCIAL  
Owner Type: COMMERCIAL/RESIDENTIAL  
Owner Title: Not reported

**BA299  
NW  
1/4-1/2  
0.282 mi.  
1487 ft.**

**RAPHAEL SOCIAL CLUB INC  
237 GRANITE ST  
MANCHESTER, NH  
Site 2 of 2 in cluster BA**

**NH UST U001556884  
NH ALLSITES N/A**

**Relative:  
Lower  
Actual:  
149 ft.**

UST:

Name: RAPHAEL SOCIAL CLUB INC  
Address: 237 GRANITE ST  
City: MANCHESTER  
Facility ID: 112692  
Facility Type: COMMERCIAL  
Site Number: 198604183  
Owner Name: RAPHAEL SOCIAL CLUB INC  
Owner Type: COMMERCIAL/RESIDENTIAL  
Owner Title: DALE O'CONNELL, P.G.  
Owner Address: 237 GRANITE ST  
Owner Address2: Not reported  
Owner City,St,Zip: MANCHESTER, NH 03103  
Manager Name: RICHARD CREEDEN  
Manager Title: PRESIDENT

Tank ID: 1  
Status: INACTIVE  
Capacity (gal): 2000  
Temporary Closed Date: Not reported  
Tank Filled Removed: Not reported  
Compartment: Not reported  
Tank Diameter In Inches: Not reported  
Construction Material Comments: Not reported  
Meets Dec 22 2015 Deadline: Not reported



Map ID  
Direction  
Distance  
Elevation

MAP FINDINGS

Site

Database(s)

EDR ID Number  
EPA ID Number

**RAPHAEL SOCIAL CLUB INC (Continued)**

**U001556884**

Leak Line Detection: Not reported  
Leak Line Detection Installed Date: Not reported  
Leak Line Detection Test Pass Fail: Not reported  
Drop Tube Pass Fail: Not reported  
Drain Valve Replaced Date: Not reported  
Dry Beak Installed Date: Not reported  
Inv Monitor Review Date: Not reported  
Dispenser Pan: Not reported  
Overfill Length In Inches: Not reported  
Release Detection (RD) Tank Type: NONE LISTED  
RD Tank Type Installed Date: Not reported  
RD Tank Type Tested Date: Not reported  
RD Tank Type Test Pass Fail: Not reported  
RD Piping Type: NONE  
RD Piping Installed Date: Not reported  
RD Piping Tested Date: Not reported  
RD Piping Test Pass Fail: Not reported  
Corrosion Protection (CP) Tank: Not reported  
CP Tank Installed Date: 05/07/1971  
CP Tank Tested Date: Not reported  
CP Tank Test Pass Fail: Not reported  
CP Piping: Not reported  
CP Piping Installed Date: Not reported  
CP Piping Tested Date: Not reported  
CP Piping Test Pass Fail: Not reported  
CP Fitting: Not reported  
CP Fitting Installed Date: Not reported  
CP Fitting Tested Date: Not reported  
CP Fitting Test Pass Fail: Not reported  
CP Log Date: Not reported  
Tank Tightness Test Pass Fail: Not reported  
Piping Tightness Test Date: Not reported  
Piping Tightness Test Pass Fail: Not reported  
Piping Material Comments: Not reported  
Install Date: 04/30/1913  
Last Test: Not reported  
Spill Installed: Not reported  
Overfill: Not reported  
Line Leak Detection: Not reported  
Permanent Closure: 07/01/1989  
Tank Material: STEEL-CORR. PROT.  
Closure Date: Not reported  
Tank Secondary: NO  
Product Stored: #2 HEATING OIL  
Overfill Type: Not reported  
Pipe Secondary: NO  
Pipe Material: UNKNOWN  
Pipe System: Not reported

**ALLSITES:**

Name: RAPHAEL SOCIAL CLUB INC  
Address: 237 GRANITE ST  
City,State,Zip: MANCHESTER, NH  
Facility ID: 198604183  
Project Type: ASBESTOS  
Project Description: ASBESTOS DISPOSAL SITE - INACTIVE  
Project Manager: WATSON

Map ID  
Direction  
Distance  
Elevation

MAP FINDINGS

Site

Database(s)

EDR ID Number  
EPA ID Number

**RAPHAEL SOCIAL CLUB INC (Continued)**

**U001556884**

Expiration Date: Not reported

**BE300  
NW  
1/4-1/2  
0.282 mi.  
1488 ft.**

**GRANITE LANDING  
270 GRANITE STREET  
MANCHESTER, NH  
Site 1 of 4 in cluster BE**

**NH LUST S116501113  
N/A**

**Relative:  
Lower  
Actual:  
153 ft.**

**LUST:**  
Name: GRANITE LANDING  
Address: 270 GRANITE STREET  
City,State,Zip: MANCHESTER, NH  
Facility ID: 201001070  
Project Type: LUST  
**Project Manager: CLOSED**  
**Project Site Description: LEAKING UNDERGROUND STORAGE TANK PROJECT**  
**Expired Date: Not reported**

**BC301  
North  
1/4-1/2  
0.283 mi.  
1493 ft.**

**FMR MANCHESTER TIRE & BATTERY  
570 ELM ST  
MANCHESTER, NH  
Site 2 of 2 in cluster BC**

**NH SHWS S108535454  
NH LUST N/A  
NH ALLSITES**

**Relative:  
Higher  
Actual:  
202 ft.**

**SHWS:**  
Name: FMR MANCHESTER TIRE & BATTERY  
Address: 570 ELM ST  
City,State,Zip: MANCHESTER, NH  
Facility ID: 199002002  
Proj Type: HAZWASTE  
**Project Manager: UNASSIGNED**  
**Project Site Description: HAZARDOUS WASTE DISCHARGE PROJECT**  
**Expired Date: Not reported**

**LUST:**  
Name: FMR MANCHESTER TIRE & BATTERY  
Address: 570 ELM ST  
City,State,Zip: MANCHESTER, NH  
Facility ID: 199002002  
Project Type: LUST  
**Project Manager: STRONDAK**  
**Project Site Description: LEAKING UNDERGROUND STORAGE TANK PROJECT**  
**Expired Date: 10/12/2022**

**ALLSITES:**  
Name: FMR MANCHESTER TIRE & BATTERY  
Address: 570 ELM ST  
City,State,Zip: MANCHESTER, NH  
Facility ID: 199002002  
Project Type: UIC  
Project Description: UNDERGROUND INJECTION CONTROL  
Project Manager: REGISTRATION  
Expiration Date: Not reported

Map ID  
Direction  
Distance  
Elevation

MAP FINDINGS

Site

Database(s)

EDR ID Number  
EPA ID Number

BD302  
ESE  
1/4-1/2  
0.283 mi.  
1493 ft.

**FORMER HARVEY CONSTRUCTION CO INC**  
**80 MAPLE ST**  
**MANCHESTER, NH**

**NH LUST** U003083157  
**NH UST** N/A  
**NH ALLSITES**

**Site 2 of 2 in cluster BD**

**Relative:**  
**Higher**  
**Actual:**  
**238 ft.**

**LUST:**  
Name: FORMER HARVEY CONSTRUCTION CO INC  
Address: 80 MAPLE ST  
City,State,Zip: MANCHESTER, NH  
Facility ID: 199304009  
Project Type: LUST  
**Project Manager: CLOSED**  
**Project Site Description: LEAKING UNDERGROUND STORAGE TANK PROJECT**  
**Expired Date: Not reported**

**UST:**  
Name: FORMER HARVEY CONSTRUCTION CO INC  
Address: 80 MAPLE ST  
City: MANCHESTER  
Facility ID: 110013  
Facility Type: CONTRACTOR  
Site Number: 199304009  
Owner Name: HARVEY CONSTRUCTION CO INC  
Owner Type: COMMERCIAL/RESIDENTIAL  
Owner Title: Not reported  
Owner Address: PO BOX 5236  
Owner Address2: Not reported  
Owner City,St,Zip: MANCHESTER, NH 03108  
Manager Name: ROBERT W. PEDLEY  
Manager Title: CONTROLLER

Tank ID: 1  
Status: INACTIVE  
Capacity (gal): 10000  
Temporary Closed Date: Not reported  
Tank Filled Removed: Not reported  
Compartment: NO  
Tank Diameter In Inches: Not reported  
Construction Material Comments: Not reported  
Meets Dec 22 2015 Deadline: Not reported  
Leak Line Detection: Not reported  
Leak Line Detection Installed Date: Not reported  
Leak Line Detection Test Pass Fail: Not reported  
Drop Tube Pass Fail: Not reported  
Drain Valve Replaced Date: Not reported  
Dry Beak Installed Date: Not reported  
Inv Monitor Review Date: Not reported  
Dispenser Pan: Not reported  
Overfill Length In Inches: Not reported  
Release Detection (RD) Tank Type: NONE LISTED  
RD Tank Type Installed Date: Not reported  
RD Tank Type Tested Date: Not reported  
RD Tank Type Test Pass Fail: Not reported  
RD Piping Type: NONE  
RD Piping Installed Date: Not reported  
RD Piping Tested Date: Not reported  
RD Piping Test Pass Fail: Not reported  
Corrosion Protection (CP) Tank: Not reported

Map ID  
Direction  
Distance  
Elevation

MAP FINDINGS

Site

Database(s)

EDR ID Number  
EPA ID Number

**FORMER HARVEY CONSTRUCTION CO INC (Continued)**

**U003083157**

CP Tank Installed Date: Not reported  
CP Tank Tested Date: Not reported  
CP Tank Test Pass Fail: Not reported  
CP Piping: Not reported  
CP Piping Installed Date: Not reported  
CP Piping Tested Date: Not reported  
CP Piping Test Pass Fail: Not reported  
CP Fitting: Not reported  
CP Fitting Installed Date: Not reported  
CP Fitting Tested Date: Not reported  
CP Fitting Test Pass Fail: Not reported  
CP Log Date: Not reported  
Tank Tightness Test Pass Fail: PASS  
Piping Tightness Test Date: 03/19/1988  
Piping Tightness Test Pass Fail: FAIL  
Piping Material Comments: Not reported  
Install Date: 01/01/1974  
Last Test: 03/19/1988  
Spill Installed: Not reported  
Overfill: Not reported  
Line Leak Detection: Not reported  
Permanent Closure: 03/03/1993  
Tank Material: STEEL - BARE/GALV  
Closure Date: 03/15/1993  
Tank Secondary: NO  
Product Stored: DIESEL FUEL  
Overfill Type: Not reported  
Pipe Secondary: NO  
Pipe Material: STEEL - BARE/GALV  
Pipe System: Not reported

Tank ID: 2  
Status: INACTIVE  
Capacity (gal): 1000  
Temporary Closed Date: Not reported  
Tank Filled Removed: Not reported  
Compartment: NO  
Tank Diameter In Inches: Not reported  
Construction Material Comments: Not reported  
Meets Dec 22 2015 Deadline: Not reported  
Leak Line Detection: Not reported  
Leak Line Detection Installed Date: Not reported  
Leak Line Detection Test Pass Fail: Not reported  
Drop Tube Pass Fail: Not reported  
Drain Valve Replaced Date: Not reported  
Dry Beak Installed Date: Not reported  
Inv Monitor Review Date: Not reported  
Dispenser Pan: Not reported  
Overfill Length In Inches: Not reported  
Release Detection (RD) Tank Type: NONE LISTED  
RD Tank Type Installed Date: Not reported  
RD Tank Type Tested Date: Not reported  
RD Tank Type Test Pass Fail: Not reported  
RD Piping Type: NONE  
RD Piping Installed Date: Not reported  
RD Piping Tested Date: Not reported

Map ID  
 Direction  
 Distance  
 Elevation

MAP FINDINGS

Site

Database(s)

EDR ID Number  
 EPA ID Number

**FORMER HARVEY CONSTRUCTION CO INC (Continued)**

**U003083157**

RD Piping Test Pass Fail: Not reported  
 Corrosion Protection (CP) Tank: Not reported  
 CP Tank Installed Date: Not reported  
 CP Tank Tested Date: Not reported  
 CP Tank Test Pass Fail: Not reported  
 CP Piping: Not reported  
 CP Piping Installed Date: Not reported  
 CP Piping Tested Date: Not reported  
 CP Piping Test Pass Fail: Not reported  
 CP Fitting: Not reported  
 CP Fitting Installed Date: Not reported  
 CP Fitting Tested Date: Not reported  
 CP Fitting Test Pass Fail: Not reported  
 CP Log Date: Not reported  
 Tank Tightness Test Pass Fail: Not reported  
 Piping Tightness Test Date: Not reported  
 Piping Tightness Test Pass Fail: Not reported  
 Piping Material Comments: Not reported  
 Install Date: 11/11/1911  
 Last Test: Not reported  
 Spill Installed: Not reported  
 Overfill: Not reported  
 Line Leak Detection: Not reported  
 Permanent Closure: 03/03/1993  
 Tank Material: STEEL - BARE/GALV  
 Closure Date: 03/15/1993  
 Tank Secondary: NO  
 Product Stored: #2 HEATING OIL  
 Overfill Type: Not reported  
 Pipe Secondary: NO  
 Pipe Material: STEEL - BARE/GALV  
 Pipe System: Not reported

**ALLSITES:**

Name: FORMER HARVEY CONSTRUCTION CO INC  
 Address: 80 MAPLE ST  
 City,State,Zip: MANCHESTER, NH  
 Facility ID: 199304009  
 Project Type: IRSPILL  
 Project Description: INITIAL RESPONSE SPILL (IMMEDIATELY CLEANED UP)  
 Project Manager: CLOSED  
 Expiration Date: Not reported

**303**  
**West**  
**1/4-1/2**  
**0.288 mi.**  
**1521 ft.**

**CONNARE TIRE PRTY (FRM ADS 164, 169, 170**  
**305 SECOND STREET**  
**MANCHESTER, NH**

**NH LUST** **U001151585**  
**NH UST** **N/A**  
**NH ALLSITES**

**Relative:**  
**Lower**  
**Actual:**  
**123 ft.**

**LUST:**  
 Name: CONNARE TIRE PRTY (FRM ADS 164, 169, 170  
 Address: 305 SECOND STREET  
 City,State,Zip: MANCHESTER, NH  
 Facility ID: 199104003  
 Project Type: LUST  
**Project Manager: CLOSED**  
**Project Site Description: LEAKING UNDERGROUND STORAGE TANK PROJECT**

Map ID  
Direction  
Distance  
Elevation

MAP FINDINGS

Site

Database(s)

EDR ID Number  
EPA ID Number

CONNARE TIRE PRTY (FRM ADS 164, 169, 170 (Continued)

U001151585

Expired Date: Not reported

UST:

Name: CONNARE TIRE PRTY (FRM ADS 164, 169, 170  
Address: 305 SECOND STREET  
City: MANCHESTER  
Facility ID: 110994  
Facility Type: COMMERCIAL  
Site Number: 199104003  
Owner Name: MARCELLE L CONNARE  
Owner Type: COMMERCIAL/RESIDENTIAL  
Owner Title: Not reported  
Owner Address: 49 SUNSET DR  
Owner Address2: Not reported  
Owner City,St,Zip: MANCHESTER, NH 03104  
Manager Name: JOHN A. CONNARE, JR.  
Manager Title: OWNER'S REP.

Tank ID: 1  
Status: INACTIVE  
Capacity (gal): 6670  
Temporary Closed Date: Not reported  
Tank Filled Removed: Not reported  
Compartment: NO  
Tank Diameter In Inches: Not reported  
Construction Material Comments: Not reported  
Meets Dec 22 2015 Deadline: Not reported  
Leak Line Detection: Not reported  
Leak Line Detection Installed Date: Not reported  
Leak Line Detection Test Pass Fail: Not reported  
Drop Tube Pass Fail: Not reported  
Drain Valve Replaced Date: Not reported  
Dry Beak Installed Date: Not reported  
Inv Monitor Review Date: Not reported  
Dispenser Pan: Not reported  
Overfill Length In Inches: Not reported  
Release Detection (RD) Tank Type: NONE LISTED  
RD Tank Type Installed Date: Not reported  
RD Tank Type Tested Date: Not reported  
RD Tank Type Test Pass Fail: Not reported  
RD Piping Type: NONE  
RD Piping Installed Date: Not reported  
RD Piping Tested Date: Not reported  
RD Piping Test Pass Fail: Not reported  
Corrosion Protection (CP) Tank: Not reported  
CP Tank Installed Date: Not reported  
CP Tank Tested Date: Not reported  
CP Tank Test Pass Fail: Not reported  
CP Piping: Not reported  
CP Piping Installed Date: Not reported  
CP Piping Tested Date: Not reported  
CP Piping Test Pass Fail: Not reported  
CP Fitting: Not reported  
CP Fitting Installed Date: Not reported  
CP Fitting Tested Date: Not reported  
CP Fitting Test Pass Fail: Not reported  
CP Log Date: Not reported

Map ID  
Direction  
Distance  
Elevation

MAP FINDINGS

Site

Database(s)

EDR ID Number  
EPA ID Number

**CONNARE TIRE PRY (FRM ADS 164, 169, 170 (Continued))**

**U001151585**

Tank Tightness Test Pass Fail: Not reported  
Piping Tightness Test Date: Not reported  
Piping Tightness Test Pass Fail: Not reported  
Piping Material Comments: Not reported  
Install Date: 01/01/1971  
Last Test: Not reported  
Spill Installed: Not reported  
Overfill: Not reported  
Line Leak Detection: Not reported  
Permanent Closure: 04/21/1992  
Tank Material: STEEL - BARE/GALV  
Closure Date: 05/19/1992  
Tank Secondary: NO  
Product Stored: #2 HEATING OIL  
Overfill Type: Not reported  
Pipe Secondary: NO  
Pipe Material: STEEL - BARE/GALV  
Pipe System: SUCTION: OLD CODE

Tank ID: 2  
Status: INACTIVE  
Capacity (gal): 1000  
Temporary Closed Date: Not reported  
Tank Filled Removed: Not reported  
Compartment: NO  
Tank Diameter In Inches: Not reported  
Construction Material Comments: Not reported  
Meets Dec 22 2015 Deadline: Not reported  
Leak Line Detection: Not reported  
Leak Line Detection Installed Date: Not reported  
Leak Line Detection Test Pass Fail: Not reported  
Drop Tube Pass Fail: Not reported  
Drain Valve Replaced Date: Not reported  
Dry Beak Installed Date: Not reported  
Inv Monitor Review Date: Not reported  
Dispenser Pan: Not reported  
Overfill Length In Inches: Not reported  
Release Detection (RD) Tank Type: NONE LISTED  
RD Tank Type Installed Date: Not reported  
RD Tank Type Tested Date: Not reported  
RD Tank Type Test Pass Fail: Not reported  
RD Piping Type: NONE  
RD Piping Installed Date: Not reported  
RD Piping Tested Date: Not reported  
RD Piping Test Pass Fail: Not reported  
Corrosion Protection (CP) Tank: Not reported  
CP Tank Installed Date: Not reported  
CP Tank Tested Date: Not reported  
CP Tank Test Pass Fail: Not reported  
CP Piping: Not reported  
CP Piping Installed Date: Not reported  
CP Piping Tested Date: Not reported  
CP Piping Test Pass Fail: Not reported  
CP Fitting: Not reported  
CP Fitting Installed Date: Not reported  
CP Fitting Tested Date: Not reported

Map ID  
 Direction  
 Distance  
 Elevation

MAP FINDINGS

Site

Database(s)

EDR ID Number  
 EPA ID Number

**CONNARE TIRE PRY (FRM ADS 164, 169, 170 (Continued))**

**U001151585**

CP Fitting Test Pass Fail: Not reported  
 CP Log Date: Not reported  
 Tank Tightness Test Pass Fail: Not reported  
 Piping Tightness Test Date: Not reported  
 Piping Tightness Test Pass Fail: Not reported  
 Piping Material Comments: Not reported  
 Install Date: 11/11/1911  
 Last Test: Not reported  
 Spill Installed: Not reported  
 Overfill: Not reported  
 Line Leak Detection: Not reported  
 Permanent Closure: 04/21/1992  
 Tank Material: STEEL - BARE/GALV  
 Closure Date: 05/19/1992  
 Tank Secondary: NO  
 Product Stored: DIESEL FUEL  
 Overfill Type: Not reported  
 Pipe Secondary: NO  
 Pipe Material: STEEL - BARE/GALV  
 Pipe System: Not reported

**ALLSITES:**

Name: CONNARE TIRE PRY (FRM ADS 164, 169, 170)  
 Address: 305 SECOND STREET  
 City,State,Zip: MANCHESTER, NH  
 Facility ID: 199104003  
 Project Type: ASBESTOS  
 Project Description: ASBESTOS DISPOSAL SITE - INACTIVE  
 Project Manager: WATSON  
 Expiration Date: Not reported

Name: CONNARE TIRE PRY (FRM ADS 164, 169, 170)  
 Address: 305 SECOND STREET  
 City,State,Zip: MANCHESTER, NH  
 Facility ID: 199104003  
 Project Type: UIC  
 Project Description: UNDERGROUND INJECTION CONTROL  
 Project Manager: CLOSED  
 Expiration Date: Not reported

**304**  
**North**  
**1/4-1/2**  
**0.289 mi.**  
**1526 ft.**

**MANCHESTER TOBACCO**  
**64 GRANITE STREET**  
**MANCHESTER, NH**

**NH LUST S101001047**  
**N/A**

**Relative:**  
**Higher**  
**Actual:**  
**187 ft.**

**LUST:**  
 Name: MANCHESTER TOBACCO  
 Address: 64 GRANITE STREET  
 City,State,Zip: MANCHESTER, NH  
 Facility ID: 198903058  
 Project Type: LUST  
**Project Manager: CLOSED**  
**Project Site Description: LEAKING UNDERGROUND STORAGE TANK PROJECT**  
**Expired Date: Not reported**



Map ID  
 Direction  
 Distance  
 Elevation

MAP FINDINGS

Site

Database(s)

EDR ID Number  
 EPA ID Number

**305**  
**WSW**  
**1/4-1/2**  
**0.298 mi.**  
**1572 ft.**

**SECOND STREET PLAZA (FORM. SULLIVAN TIRE**  
**420 SECOND STREET**  
**MANCHESTER, NH**

**NH LUST**    **1000287514**  
**NH UST**     **N/A**

**Relative:**  
**Lower**  
**Actual:**  
**145 ft.**

**LUST:**  
 Name:                                **SECOND STREET PLAZA (FORM. SULLIVAN TIRE**  
 Address:                              **420 SECOND STREET**  
 City,State,Zip:                      **MANCHESTER, NH**  
 Facility ID:                            **198710005**  
 Project Type:                         **LUST**  
**Project Manager:                    CLOSED**  
**Project Site Description:        LEAKING UNDERGROUND STORAGE TANK PROJECT**  
**Expired Date:                        03/27/1997**

**UST:**  
 Name:                                 **SECOND STREET PLAZA (FORM. SULLIVAN TIRE**  
 Address:                               **420 SECOND STREET**  
 City:                                    **MANCHESTER**  
 Facility ID:                            **114018**  
 Facility Type:                         **COMMERCIAL**  
 Site Number:                         **198710005**  
 Owner Name:                         **RICES INC**  
 Owner Type:                         **COMMERCIAL/RESIDENTIAL**  
 Owner Title:                         **Not reported**  
 Owner Address:                      **PO BOX 370**  
 Owner Address2:                     **Not reported**  
 Owner City,St,Zip:                 **ROCKLAND, MA 02370**  
 Manager Name:                      **R.H. RICE**  
 Manager Title:                      **MANAGER FINANCE**

Tank ID:                                **1**  
 Status:                                 **INACTIVE**  
 Capacity (gal):                      **15000**  
 Temporary Closed Date:            **Not reported**  
 Tank Filled Removed:              **Not reported**  
 Compartment:                        **Not reported**  
 Tank Diameter In Inches:          **0**  
 Construction Material Comments: **Not reported**  
 Meets Dec 22 2015 Deadline:     **Not reported**  
 Leak Line Detection:               **Not reported**  
 Leak Line Detection Installed Date: **Not reported**  
 Leak Line Detection Test Pass Fail: **Not reported**  
 Drop Tube Pass Fail:               **Not reported**  
 Drain Valve Replaced Date:       **Not reported**  
 Dry Beak Installed Date:          **Not reported**  
 Inv Monitor Review Date:          **Not reported**  
 Dispenser Pan:                      **Not reported**  
 Overfill Length In Inches:        **0**  
 Release Detection (RD) Tank Type: **NONE LISTED**  
 RD Tank Type Installed Date:     **Not reported**  
 RD Tank Type Tested Date:       **Not reported**  
 RD Tank Type Test Pass Fail:     **Not reported**  
 RD Piping Type:                     **NONE**  
 RD Piping Installed Date:         **Not reported**  
 RD Piping Tested Date:           **Not reported**  
 RD Piping Test Pass Fail:         **Not reported**  
 Corrosion Protection (CP) Tank: **Not reported**

Map ID  
Direction  
Distance  
Elevation

MAP FINDINGS

Site

Database(s)

EDR ID Number  
EPA ID Number

**SECOND STREET PLAZA (FORM. SULLIVAN TIRE (Continued))**

**1000287514**

CP Tank Installed Date: Not reported  
CP Tank Tested Date: Not reported  
CP Tank Test Pass Fail: Not reported  
CP Piping: Not reported  
CP Piping Installed Date: Not reported  
CP Piping Tested Date: Not reported  
CP Piping Test Pass Fail: Not reported  
CP Fitting: Not reported  
CP Fitting Installed Date: Not reported  
CP Fitting Tested Date: Not reported  
CP Fitting Test Pass Fail: Not reported  
CP Log Date: Not reported  
Tank Tightness Test Pass Fail: Not reported  
Piping Tightness Test Date: Not reported  
Piping Tightness Test Pass Fail: Not reported  
Piping Material Comments: Not reported  
Install Date: 01/01/1975  
Last Test: Not reported  
Spill Installed: Not reported  
Overfill: Not reported  
Line Leak Detection: Not reported  
Permanent Closure: 07/01/1986  
Tank Material: STEEL - BARE/GALV  
Closure Date: Not reported  
Tank Secondary: NO  
Product Stored: GASOLINE  
Overfill Type: Not reported  
Pipe Secondary: NO  
Pipe Material: UNKNOWN  
Pipe System: Not reported

Tank ID: 2  
Status: INACTIVE  
Capacity (gal): 15000  
Temporary Closed Date: Not reported  
Tank Filled Removed: Not reported  
Compartment: Not reported  
Tank Diameter In Inches: 0  
Construction Material Comments: Not reported  
Meets Dec 22 2015 Deadline: Not reported  
Leak Line Detection: Not reported  
Leak Line Detection Installed Date: Not reported  
Leak Line Detection Test Pass Fail: Not reported  
Drop Tube Pass Fail: Not reported  
Drain Valve Replaced Date: Not reported  
Dry Beak Installed Date: Not reported  
Inv Monitor Review Date: Not reported  
Dispenser Pan: Not reported  
Overfill Length In Inches: 0  
Release Detection (RD) Tank Type: NONE LISTED  
RD Tank Type Installed Date: Not reported  
RD Tank Type Tested Date: Not reported  
RD Tank Type Test Pass Fail: Not reported  
RD Piping Type: NONE  
RD Piping Installed Date: Not reported  
RD Piping Tested Date: Not reported

Map ID  
Direction  
Distance  
Elevation

MAP FINDINGS

Site

Database(s)

EDR ID Number  
EPA ID Number

**SECOND STREET PLAZA (FORM. SULLIVAN TIRE (Continued))**

**1000287514**

RD Piping Test Pass Fail: Not reported  
Corrosion Protection (CP) Tank: Not reported  
CP Tank Installed Date: Not reported  
CP Tank Tested Date: Not reported  
CP Tank Test Pass Fail: Not reported  
CP Piping: Not reported  
CP Piping Installed Date: Not reported  
CP Piping Tested Date: Not reported  
CP Piping Test Pass Fail: Not reported  
CP Fitting: Not reported  
CP Fitting Installed Date: Not reported  
CP Fitting Tested Date: Not reported  
CP Fitting Test Pass Fail: Not reported  
CP Log Date: Not reported  
Tank Tightness Test Pass Fail: Not reported  
Piping Tightness Test Date: Not reported  
Piping Tightness Test Pass Fail: Not reported  
Piping Material Comments: Not reported  
Install Date: 01/01/1975  
Last Test: Not reported  
Spill Installed: Not reported  
Overfill: Not reported  
Line Leak Detection: Not reported  
Permanent Closure: 07/01/1986  
Tank Material: STEEL - BARE/GALV  
Closure Date: Not reported  
Tank Secondary: NO  
Product Stored: GASOLINE  
Overfill Type: Not reported  
Pipe Secondary: NO  
Pipe Material: UNKNOWN  
Pipe System: Not reported

Tank ID: 3  
Status: INACTIVE  
Capacity (gal): 15000  
Temporary Closed Date: Not reported  
Tank Filled Removed: Not reported  
Compartment: Not reported  
Tank Diameter In Inches: 0  
Construction Material Comments: Not reported  
Meets Dec 22 2015 Deadline: Not reported  
Leak Line Detection: Not reported  
Leak Line Detection Installed Date: Not reported  
Leak Line Detection Test Pass Fail: Not reported  
Drop Tube Pass Fail: Not reported  
Drain Valve Replaced Date: Not reported  
Dry Beak Installed Date: Not reported  
Inv Monitor Review Date: Not reported  
Dispenser Pan: Not reported  
Overfill Length In Inches: 0  
Release Detection (RD) Tank Type: NONE LISTED  
RD Tank Type Installed Date: Not reported  
RD Tank Type Tested Date: Not reported  
RD Tank Type Test Pass Fail: Not reported  
RD Piping Type: NONE

Map ID  
Direction  
Distance  
Elevation

MAP FINDINGS

Site

Database(s)

EDR ID Number  
EPA ID Number

**SECOND STREET PLAZA (FORM. SULLIVAN TIRE (Continued))**

**1000287514**

RD Piping Installed Date: Not reported  
RD Piping Tested Date: Not reported  
RD Piping Test Pass Fail: Not reported  
Corrosion Protection (CP) Tank: Not reported  
CP Tank Installed Date: Not reported  
CP Tank Tested Date: Not reported  
CP Tank Test Pass Fail: Not reported  
CP Piping: Not reported  
CP Piping Installed Date: Not reported  
CP Piping Tested Date: Not reported  
CP Piping Test Pass Fail: Not reported  
CP Fitting: Not reported  
CP Fitting Installed Date: Not reported  
CP Fitting Tested Date: Not reported  
CP Fitting Test Pass Fail: Not reported  
CP Log Date: Not reported  
Tank Tightness Test Pass Fail: Not reported  
Piping Tightness Test Date: Not reported  
Piping Tightness Test Pass Fail: Not reported  
Piping Material Comments: Not reported  
Install Date: 01/01/1975  
Last Test: Not reported  
Spill Installed: Not reported  
Overfill: Not reported  
Line Leak Detection: Not reported  
Permanent Closure: 07/01/1986  
Tank Material: STEEL - BARE/GALV  
Closure Date: Not reported  
Tank Secondary: NO  
Product Stored: DIESEL FUEL  
Overfill Type: Not reported  
Pipe Secondary: NO  
Pipe Material: UNKNOWN  
Pipe System: Not reported

Tank ID: 4  
Status: INACTIVE  
Capacity (gal): 10000  
Temporary Closed Date: Not reported  
Tank Filled Removed: Not reported  
Compartment: Not reported  
Tank Diameter In Inches: 0  
Construction Material Comments: Not reported  
Meets Dec 22 2015 Deadline: Not reported  
Leak Line Detection: Not reported  
Leak Line Detection Installed Date: Not reported  
Leak Line Detection Test Pass Fail: Not reported  
Drop Tube Pass Fail: Not reported  
Drain Valve Replaced Date: Not reported  
Dry Beak Installed Date: Not reported  
Inv Monitor Review Date: Not reported  
Dispenser Pan: Not reported  
Overfill Length In Inches: 0  
Release Detection (RD) Tank Type: NONE LISTED  
RD Tank Type Installed Date: Not reported  
RD Tank Type Tested Date: Not reported

Map ID  
Direction  
Distance  
Elevation

MAP FINDINGS

Site

Database(s)

EDR ID Number  
EPA ID Number

**SECOND STREET PLAZA (FORM. SULLIVAN TIRE (Continued))**

**1000287514**

RD Tank Type Test Pass Fail: Not reported  
RD Piping Type: NONE  
RD Piping Installed Date: Not reported  
RD Piping Tested Date: Not reported  
RD Piping Test Pass Fail: Not reported  
Corrosion Protection (CP) Tank: Not reported  
CP Tank Installed Date: Not reported  
CP Tank Tested Date: Not reported  
CP Tank Test Pass Fail: Not reported  
CP Piping: Not reported  
CP Piping Installed Date: Not reported  
CP Piping Tested Date: Not reported  
CP Piping Test Pass Fail: Not reported  
CP Fitting: Not reported  
CP Fitting Installed Date: Not reported  
CP Fitting Tested Date: Not reported  
CP Fitting Test Pass Fail: Not reported  
CP Log Date: Not reported  
Tank Tightness Test Pass Fail: Not reported  
Piping Tightness Test Date: Not reported  
Piping Tightness Test Pass Fail: Not reported  
Piping Material Comments: Not reported  
Install Date: 01/01/1975  
Last Test: Not reported  
Spill Installed: Not reported  
Overfill: Not reported  
Line Leak Detection: Not reported  
Permanent Closure: 07/01/1986  
Tank Material: STEEL - BARE/GALV  
Closure Date: Not reported  
Tank Secondary: NO  
Product Stored: GASOLINE  
Overfill Type: Not reported  
Pipe Secondary: NO  
Pipe Material: UNKNOWN  
Pipe System: Not reported

**BE306  
NW  
1/4-1/2  
0.299 mi.  
1577 ft.**

**CUMBERLAND FARMS INC  
297-301 GRANITE ST  
MANCHESTER, NH 03102**

**Site 2 of 4 in cluster BE**

**NH LUST 1000162798  
NH UST NHD986469294  
RCRA NonGen / NLR**

**Relative:  
Lower  
Actual:  
154 ft.**

**LUST:**  
Name: CUMBERLAND FARMS 2810  
Address: 297 GRANITE ST  
City,State,Zip: MANCHESTER, NH  
Facility ID: 199812217  
Project Type: LUST  
**Project Manager: CLOSED**  
**Project Site Description: LEAKING UNDERGROUND STORAGE TANK PROJECT**  
**Expired Date: Not reported**

**UST:**  
Name: CUMBERLAND FARMS 2810  
Address: 297 GRANITE ST  
City: MANCHESTER

Map ID  
Direction  
Distance  
Elevation

MAP FINDINGS

Site

Database(s)

EDR ID Number  
EPA ID Number

**CUMBERLAND FARMS INC (Continued)**

**1000162798**

Facility ID: 111491  
Facility Type: GAS STATION  
Site Number: 199812217  
Owner Name: CITY OF MANCHESTER  
Owner Type: COMMERCIAL/RESIDENTIAL  
Owner Title: Not reported  
Owner Address: 227 MAPLE ST  
Owner Address2: Not reported  
Owner City,St,Zip: MANCHESTER, NH 03103  
Manager Name: KEVIN SHEPPARD  
Manager Title: Not reported

Tank ID: 1  
Status: INACTIVE  
Capacity (gal): 8000  
Temporary Closed Date: Not reported  
Tank Filled Removed: Not reported  
Compartment: NO  
Tank Diameter In Inches: Not reported  
Construction Material Comments: Not reported  
Meets Dec 22 2015 Deadline: Not reported  
Leak Line Detection: Not reported  
Leak Line Detection Installed Date: 10/30/1994  
Leak Line Detection Test Pass Fail: Not reported  
Drop Tube Pass Fail: PASS  
Drain Valve Replaced Date: Not reported  
Dry Beak Installed Date: Not reported  
Inv Monitor Review Date: Not reported  
Dispenser Pan: Not reported  
Overfill Length In Inches: Not reported  
Release Detection (RD) Tank Type: VEEDER ROOT  
RD Tank Type Installed Date: 12/10/1998  
RD Tank Type Tested Date: 03/27/2003  
RD Tank Type Test Pass Fail: PASS  
RD Piping Type: NONE  
RD Piping Installed Date: Not reported  
RD Piping Tested Date: Not reported  
RD Piping Test Pass Fail: Not reported  
Corrosion Protection (CP) Tank: IMPRESSED CURRENT  
CP Tank Installed Date: 04/23/1997  
CP Tank Tested Date: 05/07/2003  
CP Tank Test Pass Fail: PASS  
CP Piping: IMPRESSED CURRENT  
CP Piping Installed Date: 04/23/1997  
CP Piping Tested Date: 05/07/2003  
CP Piping Test Pass Fail: PASS  
CP Fitting: Not reported  
CP Fitting Installed Date: Not reported  
CP Fitting Tested Date: Not reported  
CP Fitting Test Pass Fail: Not reported  
CP Log Date: Not reported  
Tank Tightness Test Pass Fail: PASS  
Piping Tightness Test Date: 12/12/2001  
Piping Tightness Test Pass Fail: PASS  
Piping Material Comments: IMP. CURRENT 04/97  
Install Date: 04/01/1975  
Last Test: 12/12/2001

Map ID  
Direction  
Distance  
Elevation

MAP FINDINGS

Site

Database(s)

EDR ID Number  
EPA ID Number

**CUMBERLAND FARMS INC (Continued)**

**1000162798**

Spill Installed: Not reported  
Overfill: Not reported  
Line Leak Detection: Not reported  
Permanent Closure: 05/17/2005  
Tank Material: STEEL-CORR. PROT.  
Closure Date: 08/01/2005  
Tank Secondary: NO  
Product Stored: GASOLINE  
Overfill Type: AUDIBLE ALARM  
Pipe Secondary: NO  
Pipe Material: STEEL-CORR. PROT.  
Pipe System: PRESSURE

Tank ID: 2  
Status: INACTIVE  
Capacity (gal): 8000  
Temporary Closed Date: Not reported  
Tank Filled Removed: Not reported  
Compartment: NO  
Tank Diameter In Inches: Not reported  
Construction Material Comments: Not reported  
Meets Dec 22 2015 Deadline: Not reported  
Leak Line Detection: Not reported  
Leak Line Detection Installed Date: 10/30/1994  
Leak Line Detection Test Pass Fail: Not reported  
Drop Tube Pass Fail: PASS  
Drain Valve Replaced Date: Not reported  
Dry Beak Installed Date: Not reported  
Inv Monitor Review Date: Not reported  
Dispenser Pan: Not reported  
Overfill Length In Inches: Not reported  
Release Detection (RD) Tank Type: VEEDER ROOT  
RD Tank Type Installed Date: 12/10/1998  
RD Tank Type Tested Date: 03/27/2003  
RD Tank Type Test Pass Fail: PASS  
RD Piping Type: NONE  
RD Piping Installed Date: Not reported  
RD Piping Tested Date: Not reported  
RD Piping Test Pass Fail: Not reported  
Corrosion Protection (CP) Tank: IMPRESSED CURRENT  
CP Tank Installed Date: 04/23/1997  
CP Tank Tested Date: 05/07/2003  
CP Tank Test Pass Fail: PASS  
CP Piping: IMPRESSED CURRENT  
CP Piping Installed Date: 04/23/1997  
CP Piping Tested Date: 05/07/2003  
CP Piping Test Pass Fail: PASS  
CP Fitting: Not reported  
CP Fitting Installed Date: Not reported  
CP Fitting Tested Date: Not reported  
CP Fitting Test Pass Fail: Not reported  
CP Log Date: Not reported  
Tank Tightness Test Pass Fail: PASS  
Piping Tightness Test Date: 02/14/2001  
Piping Tightness Test Pass Fail: PASS  
Piping Material Comments: IMP. CURRENT 04/97

Map ID  
 Direction  
 Distance  
 Elevation

MAP FINDINGS

Site

Database(s)

EDR ID Number  
 EPA ID Number

**CUMBERLAND FARMS INC (Continued)**

**1000162798**

Install Date: 04/01/1975  
 Last Test: 12/12/2001  
 Spill Installed: Not reported  
 Overfill: Not reported  
 Line Leak Detection: Not reported  
 Permanent Closure: 05/17/2005  
 Tank Material: STEEL-CORR. PROT.  
 Closure Date: 08/01/2005  
 Tank Secondary: NO  
 Product Stored: GASOLINE  
 Overfill Type: AUDIBLE ALARM  
 Pipe Secondary: NO  
 Pipe Material: STEEL-CORR. PROT.  
 Pipe System: PRESSURE

**RCRA NonGen / NLR:**

Date Form Received by Agency: 2017-01-13 00:00:00.0  
 Handler Name: CUMBERLAND FARMS INC  
 Handler Address: 297-301 GRANITE ST  
 Handler City,State,Zip: MANCHESTER, NH 03102  
 EPA ID: NHD986469294  
 Contact Name: ANDY BISSONNETTE  
 Contact Address: Not reported  
 Contact City,State,Zip: Not reported  
 Contact Telephone: 603-660-1654 3378  
 Contact Fax: Not reported  
 Contact Email: Not reported  
 Contact Title: Not reported  
 EPA Region: 01  
 Land Type: Private  
 Federal Waste Generator Description: Not a generator, verified  
 Non-Notifier: Not reported  
 Biennial Report Cycle: Not reported  
 Accessibility: Not reported  
 Active Site Indicator: Not reported  
 State District Owner: Not reported  
 State District: Not reported  
 Mailing Address: 165 FLANDERS RD  
 Mailing City,State,Zip: WESTBOROUGH, MA 01581  
 Owner Name: CUMBERLAND FARM  
 Owner Type: Private  
 Operator Name: CUMBERLAND FARM  
 Operator Type: Private  
 Short-Term Generator Activity: No  
 Importer Activity: No  
 Mixed Waste Generator: No  
 Transporter Activity: No  
 Transfer Facility Activity: No  
 Recycler Activity with Storage: No  
 Small Quantity On-Site Burner Exemption: No  
 Smelting Melting and Refining Furnace Exemption: No  
 Underground Injection Control: No  
 Off-Site Waste Receipt: No  
 Universal Waste Indicator: No  
 Universal Waste Destination Facility: No  
 Federal Universal Waste: No  
 Active Site Fed-Reg Treatment Storage and Disposal Facility: Not reported



Map ID  
Direction  
Distance  
Elevation

MAP FINDINGS

Site

Database(s)

EDR ID Number  
EPA ID Number

**CUMBERLAND FARMS INC (Continued)**

**1000162798**

Active Site Converter Treatment storage and Disposal Facility:	Not reported
Active Site State-Reg Treatment Storage and Disposal Facility:	Not reported
Active Site State-Reg Handler:	---
Federal Facility Indicator:	Not reported
Hazardous Secondary Material Indicator:	NN
Sub-Part K Indicator:	Not reported
Commercial TSD Indicator:	No
Treatment Storage and Disposal Type:	Not reported
2018 GPRA Permit Baseline:	Not on the Baseline
2018 GPRA Renewals Baseline:	Not on the Baseline
Permit Renewals Workload Universe:	Not reported
Permit Workload Universe:	Not reported
Permit Progress Universe:	Not reported
Post-Closure Workload Universe:	Not reported
Closure Workload Universe:	Not reported
202 GPRA Corrective Action Baseline:	No
Corrective Action Workload Universe:	No
Subject to Corrective Action Universe:	No
Non-TSDFs Where RCRA CA has Been Imposed Universe:	No
TSDFs Potentially Subject to CA Under 3004 (u)/(v) Universe:	No
TSDFs Only Subject to CA under Discretionary Auth Universe:	No
Corrective Action Priority Ranking:	No NCAPS ranking
Environmental Control Indicator:	No
Institutional Control Indicator:	No
Human Exposure Controls Indicator:	N/A
Groundwater Controls Indicator:	N/A
Operating TSDF Universe:	Not reported
Full Enforcement Universe:	Not reported
Significant Non-Complier Universe:	No
Unaddressed Significant Non-Complier Universe:	No
Addressed Significant Non-Complier Universe:	No
Significant Non-Complier With a Compliance Schedule Universe:	No
Financial Assurance Required:	Not reported
Handler Date of Last Change:	2017-02-02 11:44:51.0
Recognized Trader-Importer:	No
Recognized Trader-Exporter:	No
Importer of Spent Lead Acid Batteries:	No
Exporter of Spent Lead Acid Batteries:	No
Recycler Activity Without Storage:	Not reported
Manifest Broker:	Not reported
Sub-Part P Indicator:	No

Hazardous Waste Summary:

Waste Code:	D001
Waste Description:	IGNITABLE WASTE
Waste Code:	D018
Waste Description:	BENZENE

Handler - Owner Operator:

Owner/Operator Indicator:	Owner
Owner/Operator Name:	CUMBERLAND FARMS
Legal Status:	Private
Date Became Current:	1975-01-06 00:00:00.
Date Ended Current:	Not reported

Map ID  
Direction  
Distance  
Elevation

MAP FINDINGS

Site

Database(s)

EDR ID Number  
EPA ID Number

**CUMBERLAND FARMS INC (Continued)**

**1000162798**

Owner/Operator Address:	777 DEDHAM ST
Owner/Operator City,State,Zip:	CANTON, MA 02021
Owner/Operator Telephone:	781-828-4900
Owner/Operator Telephone Ext:	Not reported
Owner/Operator Fax:	Not reported
Owner/Operator Email:	Not reported
Owner/Operator Indicator:	Owner
Owner/Operator Name:	CUMBERLAND FARMS
Legal Status:	Private
Date Became Current:	1975-01-06 00:00:00.
Date Ended Current:	Not reported
Owner/Operator Address:	777 DEDHAM ST
Owner/Operator City,State,Zip:	CANTON, MA 02021
Owner/Operator Telephone:	781-828-4900
Owner/Operator Telephone Ext:	Not reported
Owner/Operator Fax:	Not reported
Owner/Operator Email:	Not reported
Owner/Operator Indicator:	Owner
Owner/Operator Name:	CUMBERLAND FARM
Legal Status:	Private
Date Became Current:	1975-01-06 00:00:00.
Date Ended Current:	Not reported
Owner/Operator Address:	777 DEDHAM ST
Owner/Operator City,State,Zip:	CANTON, MA 02021
Owner/Operator Telephone:	781-828-4900
Owner/Operator Telephone Ext:	Not reported
Owner/Operator Fax:	Not reported
Owner/Operator Email:	Not reported
Owner/Operator Indicator:	Operator
Owner/Operator Name:	CUMBERLAND FARMS
Legal Status:	Private
Date Became Current:	1975-01-06 00:00:00.
Date Ended Current:	Not reported
Owner/Operator Address:	777 DEDHAM ST
Owner/Operator City,State,Zip:	CANTON, MA 02021
Owner/Operator Telephone:	781-828-4900
Owner/Operator Telephone Ext:	Not reported
Owner/Operator Fax:	Not reported
Owner/Operator Email:	Not reported
Owner/Operator Indicator:	Owner
Owner/Operator Name:	CUMBERLAND FARMS
Legal Status:	Private
Date Became Current:	1975-01-06 00:00:00.
Date Ended Current:	Not reported
Owner/Operator Address:	777 DEDHAM ST
Owner/Operator City,State,Zip:	CANTON, MA 02021
Owner/Operator Telephone:	781-828-4900
Owner/Operator Telephone Ext:	Not reported
Owner/Operator Fax:	Not reported
Owner/Operator Email:	Not reported
Owner/Operator Indicator:	Operator
Owner/Operator Name:	CUMBERLAND FARMS

Map ID  
Direction  
Distance  
Elevation

MAP FINDINGS

Site

Database(s)

EDR ID Number  
EPA ID Number

**CUMBERLAND FARMS INC (Continued)**

**1000162798**

Legal Status:	Private
Date Became Current:	1975-01-06 00:00:00.
Date Ended Current:	Not reported
Owner/Operator Address:	777 DEDHAM ST
Owner/Operator City,State,Zip:	CANTON, MA 02021
Owner/Operator Telephone:	781-828-4900
Owner/Operator Telephone Ext:	Not reported
Owner/Operator Fax:	Not reported
Owner/Operator Email:	Not reported
Owner/Operator Indicator:	Operator
Owner/Operator Name:	CUMBERLAND FARMS
Legal Status:	Private
Date Became Current:	1975-01-06 00:00:00.
Date Ended Current:	Not reported
Owner/Operator Address:	777 DEDHAM ST
Owner/Operator City,State,Zip:	CANTON, MA 02021
Owner/Operator Telephone:	781-828-4900
Owner/Operator Telephone Ext:	Not reported
Owner/Operator Fax:	Not reported
Owner/Operator Email:	Not reported
Owner/Operator Indicator:	Operator
Owner/Operator Name:	CUMBERLAND FARMS
Legal Status:	Private
Date Became Current:	1975-01-06 00:00:00.
Date Ended Current:	Not reported
Owner/Operator Address:	777 DEDHAM ST
Owner/Operator City,State,Zip:	CANTON, MA 02021
Owner/Operator Telephone:	781-828-4900
Owner/Operator Telephone Ext:	Not reported
Owner/Operator Fax:	Not reported
Owner/Operator Email:	Not reported
Owner/Operator Indicator:	Operator
Owner/Operator Name:	CUMBERLAND FARM
Legal Status:	Private
Date Became Current:	1975-01-06 00:00:00.
Date Ended Current:	Not reported
Owner/Operator Address:	777 DEDHAM ST
Owner/Operator City,State,Zip:	CANTON, MA 02021
Owner/Operator Telephone:	781-828-4900
Owner/Operator Telephone Ext:	Not reported
Owner/Operator Fax:	Not reported
Owner/Operator Email:	Not reported
Owner/Operator Indicator:	Owner
Owner/Operator Name:	CUMBERLAND FARMS INC
Legal Status:	Private
Date Became Current:	Not reported
Date Ended Current:	Not reported
Owner/Operator Address:	OWNERSTREET
Owner/Operator City,State,Zip:	OWNERCITY, NH 99999
Owner/Operator Telephone:	603-555-1212
Owner/Operator Telephone Ext:	Not reported
Owner/Operator Fax:	Not reported
Owner/Operator Email:	Not reported

Map ID  
Direction  
Distance  
Elevation

MAP FINDINGS

Site

Database(s)

EDR ID Number  
EPA ID Number

**CUMBERLAND FARMS INC (Continued)**

**1000162798**

Owner/Operator Indicator:	Owner
Owner/Operator Name:	CUMBERLAND FARMS
Legal Status:	Private
Date Became Current:	1975-01-06 00:00:00.
Date Ended Current:	Not reported
Owner/Operator Address:	777 DEDHAM ST
Owner/Operator City,State,Zip:	CANTON, MA 02021
Owner/Operator Telephone:	781-828-4900
Owner/Operator Telephone Ext:	Not reported
Owner/Operator Fax:	Not reported
Owner/Operator Email:	Not reported
Owner/Operator Indicator:	Owner
Owner/Operator Name:	CUMBERLAND FARMS INC
Legal Status:	Private
Date Became Current:	Not reported
Date Ended Current:	Not reported
Owner/Operator Address:	OWNERSTREET
Owner/Operator City,State,Zip:	OWNERCITY, NH 99999
Owner/Operator Telephone:	603-555-1212
Owner/Operator Telephone Ext:	Not reported
Owner/Operator Fax:	Not reported
Owner/Operator Email:	Not reported
Owner/Operator Indicator:	Operator
Owner/Operator Name:	CUMBERLAND FARM
Legal Status:	Private
Date Became Current:	1975-01-06 00:00:00.
Date Ended Current:	Not reported
Owner/Operator Address:	777 DEDHAM ST
Owner/Operator City,State,Zip:	CANTON, MA 02021
Owner/Operator Telephone:	781-828-4900
Owner/Operator Telephone Ext:	Not reported
Owner/Operator Fax:	Not reported
Owner/Operator Email:	Not reported
Owner/Operator Indicator:	Owner
Owner/Operator Name:	CUMBERLAND FARMS
Legal Status:	Private
Date Became Current:	1975-01-06 00:00:00.
Date Ended Current:	Not reported
Owner/Operator Address:	777 DEDHAM ST
Owner/Operator City,State,Zip:	CANTON, MA 02021
Owner/Operator Telephone:	781-828-4900
Owner/Operator Telephone Ext:	Not reported
Owner/Operator Fax:	Not reported
Owner/Operator Email:	Not reported
Owner/Operator Indicator:	Operator
Owner/Operator Name:	CUMBERLAND FARMS
Legal Status:	Private
Date Became Current:	1975-01-06 00:00:00.
Date Ended Current:	Not reported
Owner/Operator Address:	777 DEDHAM ST
Owner/Operator City,State,Zip:	CANTON, MA 02021
Owner/Operator Telephone:	781-828-4900
Owner/Operator Telephone Ext:	Not reported

Map ID  
Direction  
Distance  
Elevation

MAP FINDINGS

Site

Database(s)

EDR ID Number  
EPA ID Number

**CUMBERLAND FARMS INC (Continued)**

**1000162798**

Owner/Operator Fax: Not reported  
Owner/Operator Email: Not reported

Owner/Operator Indicator: Owner  
Owner/Operator Name: CUMBERLAND FARMS  
Legal Status: Private  
Date Became Current: 1975-01-06 00:00:00.  
Date Ended Current: Not reported  
Owner/Operator Address: 777 DEDHAM ST  
Owner/Operator City,State,Zip: CANTON, MA 02021  
Owner/Operator Telephone: 781-828-4900  
Owner/Operator Telephone Ext: Not reported  
Owner/Operator Fax: Not reported  
Owner/Operator Email: Not reported

Owner/Operator Indicator: Operator  
Owner/Operator Name: CUMBERLAND FARMS  
Legal Status: Private  
Date Became Current: 1975-01-06 00:00:00.  
Date Ended Current: Not reported  
Owner/Operator Address: 777 DEDHAM ST  
Owner/Operator City,State,Zip: CANTON, MA 02021  
Owner/Operator Telephone: 781-828-4900  
Owner/Operator Telephone Ext: Not reported  
Owner/Operator Fax: Not reported  
Owner/Operator Email: Not reported

Owner/Operator Indicator: Operator  
Owner/Operator Name: CUMBERLAND FARMS  
Legal Status: Private  
Date Became Current: 1975-01-06 00:00:00.  
Date Ended Current: Not reported  
Owner/Operator Address: 777 DEDHAM ST  
Owner/Operator City,State,Zip: CANTON, MA 02021  
Owner/Operator Telephone: 781-828-4900  
Owner/Operator Telephone Ext: Not reported  
Owner/Operator Fax: Not reported  
Owner/Operator Email: Not reported

Owner/Operator Indicator: Owner  
Owner/Operator Name: CUMBERLAND FARMS INC  
Legal Status: Private  
Date Became Current: 1975-01-06 00:00:00.  
Date Ended Current: Not reported  
Owner/Operator Address: 777 DEDHAM ST  
Owner/Operator City,State,Zip: CANTON, MA 02021  
Owner/Operator Telephone: 781-828-4900  
Owner/Operator Telephone Ext: Not reported  
Owner/Operator Fax: Not reported  
Owner/Operator Email: Not reported

Historic Generators:  
Receive Date: 2003-01-03 00:00:00.0  
Handler Name: CUMBERLAND FARMS INC  
Federal Waste Generator Description: Not reported  
State District Owner: Not reported  
Large Quantity Handler of Universal Waste: No

Map ID  
Direction  
Distance  
Elevation

MAP FINDINGS

Site

Database(s)

EDR ID Number  
EPA ID Number

**CUMBERLAND FARMS INC (Continued)**

**1000162798**

Recognized Trader Importer: No  
Recognized Trader Exporter: No  
Spent Lead Acid Battery Importer: No  
Spent Lead Acid Battery Exporter: No  
Current Record: No  
Non Storage Recycler Activity: Not reported  
Electronic Manifest Broker: Not reported

Receive Date: 2004-12-21 00:00:00.0  
Handler Name: CUMBERLAND FARMS INC  
Federal Waste Generator Description: Not a generator, verified  
State District Owner: Not reported  
Large Quantity Handler of Universal Waste: No  
Recognized Trader Importer: No  
Recognized Trader Exporter: No  
Spent Lead Acid Battery Importer: No  
Spent Lead Acid Battery Exporter: No  
Current Record: No  
Non Storage Recycler Activity: Not reported  
Electronic Manifest Broker: Not reported

Receive Date: 2005-05-17 00:00:00.0  
Handler Name: CUMBERLAND FARMS INC  
Federal Waste Generator Description: Small Quantity Generator  
State District Owner: Not reported  
Large Quantity Handler of Universal Waste: No  
Recognized Trader Importer: No  
Recognized Trader Exporter: No  
Spent Lead Acid Battery Importer: No  
Spent Lead Acid Battery Exporter: No  
Current Record: No  
Non Storage Recycler Activity: Not reported  
Electronic Manifest Broker: Not reported

Receive Date: 2005-05-17 00:00:00.0  
Handler Name: CUMBERLAND FARMS INC  
Federal Waste Generator Description: Small Quantity Generator  
State District Owner: Not reported  
Large Quantity Handler of Universal Waste: No  
Recognized Trader Importer: No  
Recognized Trader Exporter: No  
Spent Lead Acid Battery Importer: No  
Spent Lead Acid Battery Exporter: No  
Current Record: No  
Non Storage Recycler Activity: Not reported  
Electronic Manifest Broker: Not reported

Receive Date: 2005-08-01 00:00:00.0  
Handler Name: CUMBERLAND FARMS INC  
Federal Waste Generator Description: Not a generator, verified  
State District Owner: Not reported  
Large Quantity Handler of Universal Waste: No  
Recognized Trader Importer: No  
Recognized Trader Exporter: No  
Spent Lead Acid Battery Importer: No  
Spent Lead Acid Battery Exporter: No  
Current Record: No

Map ID  
Direction  
Distance  
Elevation

MAP FINDINGS

Site

Database(s)

EDR ID Number  
EPA ID Number

**CUMBERLAND FARMS INC (Continued)**

**1000162798**

Non Storage Recycler Activity:	Not reported
Electronic Manifest Broker:	Not reported
Receive Date:	2005-08-01 00:00:00.0
Handler Name:	CUMBERLAND FARMS INC
Federal Waste Generator Description:	Not a generator, verified
State District Owner:	Not reported
Large Quantity Handler of Universal Waste:	No
Recognized Trader Importer:	No
Recognized Trader Exporter:	No
Spent Lead Acid Battery Importer:	No
Spent Lead Acid Battery Exporter:	No
Current Record:	No
Non Storage Recycler Activity:	Not reported
Electronic Manifest Broker:	Not reported
Receive Date:	2005-08-01 00:00:00.0
Handler Name:	CUMBERLAND FARMS INC
Federal Waste Generator Description:	Not a generator, verified
State District Owner:	Not reported
Large Quantity Handler of Universal Waste:	No
Recognized Trader Importer:	No
Recognized Trader Exporter:	No
Spent Lead Acid Battery Importer:	No
Spent Lead Acid Battery Exporter:	No
Current Record:	No
Non Storage Recycler Activity:	Not reported
Electronic Manifest Broker:	Not reported
Receive Date:	2017-01-13 00:00:00.0
Handler Name:	CUMBERLAND FARMS INC
Federal Waste Generator Description:	Not a generator, verified
State District Owner:	Not reported
Large Quantity Handler of Universal Waste:	No
Recognized Trader Importer:	No
Recognized Trader Exporter:	No
Spent Lead Acid Battery Importer:	No
Spent Lead Acid Battery Exporter:	No
Current Record:	Yes
Non Storage Recycler Activity:	Not reported
Electronic Manifest Broker:	Not reported
Receive Date:	1990-01-11 00:00:00.0
Handler Name:	CUMBERLAND FARMS INC
Federal Waste Generator Description:	Small Quantity Generator
State District Owner:	Not reported
Large Quantity Handler of Universal Waste:	No
Recognized Trader Importer:	No
Recognized Trader Exporter:	No
Spent Lead Acid Battery Importer:	No
Spent Lead Acid Battery Exporter:	No
Current Record:	No
Non Storage Recycler Activity:	Not reported
Electronic Manifest Broker:	Not reported
Receive Date:	2003-11-13 00:00:00.0
Handler Name:	CUMBERLAND FARMS INC

Map ID  
 Direction  
 Distance  
 Elevation

MAP FINDINGS

Site

Database(s)

EDR ID Number  
 EPA ID Number

**CUMBERLAND FARMS INC (Continued)**

**1000162798**

Federal Waste Generator Description: Small Quantity Generator  
 State District Owner: Not reported  
 Large Quantity Handler of Universal Waste: No  
 Recognized Trader Importer: No  
 Recognized Trader Exporter: No  
 Spent Lead Acid Battery Importer: No  
 Spent Lead Acid Battery Exporter: No  
 Current Record: No  
 Non Storage Recycler Activity: Not reported  
 Electronic Manifest Broker: Not reported

Receive Date: 2000-04-12 00:00:00.0  
 Handler Name: CUMBERLAND FARMS INC  
 Federal Waste Generator Description: Small Quantity Generator  
 State District Owner: Not reported  
 Large Quantity Handler of Universal Waste: No  
 Recognized Trader Importer: No  
 Recognized Trader Exporter: No  
 Spent Lead Acid Battery Importer: No  
 Spent Lead Acid Battery Exporter: No  
 Current Record: No  
 Non Storage Recycler Activity: Not reported  
 Electronic Manifest Broker: Not reported

List of NAICS Codes and Descriptions:

NAICS Code: 44711  
 NAICS Description: GASOLINE STATIONS WITH CONVENIENCE STORES  
  
 NAICS Code: 44719  
 NAICS Description: OTHER GASOLINE STATIONS

Facility Has Received Notices of Violations:

Violations: No Violations Found

Evaluation Action Summary:

Evaluations: No Evaluations Found

**307**  
**SSE**  
**1/4-1/2**  
**0.299 mi.**  
**1581 ft.**

**SNOW RESIDENCE**  
**99 WATERMAN STREET**  
**MANCHESTER, NH**

**NH ALLSITES S109606561**  
**N/A**

**Relative:**  
**Higher**  
**Actual:**  
**220 ft.**

ALLSITES:  
 Name: SNOW RESIDENCE  
 Address: 99 WATERMAN STREET  
 City, State, Zip: MANCHESTER, NH  
 Facility ID: 200012054  
 Project Type: IRSPILL  
 Project Description: INITIAL RESPONSE SPILL (IMMEDIATELY CLEANED UP)  
 Project Manager: CLOSED  
 Expiration Date: Not reported



Map ID  
 Direction  
 Distance  
 Elevation

MAP FINDINGS

Site

Database(s)

EDR ID Number  
 EPA ID Number

**BE308**  
**NW**  
**1/4-1/2**  
**0.301 mi.**  
**1591 ft.**

**GRANITE STREET LOT**  
**271 GRANITE STREET**  
**MANCHESTER, NH 03101**

**US BROWNFIELDS**    **1015868352**  
**N/A**

**Site 3 of 4 in cluster BE**

**Relative:**  
**Lower**

US BROWNFIELDS:

**Actual:**  
**154 ft.**

<p>Name:          Address:          City,State,Zip:          Recipient Name:          Grant Type:          Property Number:          Parcel size:          Latitude:          Longitude:          HCM Label:          Map Scale:          Point of Reference:          Highlights:</p>	<p>GRANITE STREET LOT          271 GRANITE STREET          MANCHESTER, NH 03101          Manchester, City of          Assessment          Lot 11, Map 692          .77          42.9842497          -71.4726987          Address Matching-House Number          -          Entrance Point of a Facility or Station          MtBE identified in groundwater at the Site is attributed to an upgradient off-site source which is currently being monitored by another responsible party (believed to be associated with the Former Exxon/Gulf Express Filling Station at 21 N. Main Street under NHDES Site No. 200005047 and/or the former Cumberland Farms at 297-301 Granite Street under NHDES Site No. 199812217).</p>
<p>Datum:          Acres Property ID:          IC Data Access:          Start Date:          Redev Completion Date:          Completed Date:          Acres Cleaned Up:          Cleanup Funding:          Cleanup Funding Source:          Assessment Funding:          Assessment Funding Source:          Redevelopment Funding:          Redev. Funding Source:          Redev. Funding Entity Name:          Redevelopment Start Date:          Assessment Funding Entity:          Cleanup Funding Entity:          Grant Type:          Accomplishment Type:          Accomplishment Count:          Cooperative Agreement Number:          Start Date:          Ownership Entity:          Completion Date:          Current Owner:          Did Owner Change:          Cleanup Required:          Video Available:          Photo Available:          Institutional Controls Required:          IC Category Proprietary Controls:          IC Cat. Info. Devices:          IC Cat. Gov. Controls:          IC Cat. Enforcement Permit Tools:</p>	<p>North American Datum of 1983          135102          -          -          08/14/2014          -          -          -          37582          EPA          1000000          -          Private/Other Funding          04/30/2014          US EPA - Brownfields Assessment Cooperative Agreement          -          Hazardous          Phase II Environmental Assessment          N          96131601          12/02/2011          Private          04/25/2012          C &amp; M ANDRADE FAMILY LP          Y          N          N          Y          N          -          -          -          -</p>

Map ID  
Direction  
Distance  
Elevation

MAP FINDINGS

Site

Database(s)

EDR ID Number  
EPA ID Number

**GRANITE STREET LOT (Continued)**

**1015868352**

IC in place date:	-
IC in place:	N
State/tribal program date:	-
State/tribal program ID:	-
State/tribal NFA date:	-
Air cleaned:	-
Asbestos found:	-
Asbestos cleaned:	-
Controlled substance found:	-
Controlled substance cleaned:	-
Drinking water affected:	-
Drinking water cleaned:	-
Groundwater affected:	Y
Groundwater cleaned:	-
Lead contaminant found:	-
Lead cleaned up:	-
No media affected:	Not reported
Unknown media affected:	-
Other cleaned up:	-
Other metals found:	-
Other metals cleaned:	-
Other contaminants found:	-
Other contams found description:	-
PAHs found:	-
PAHs cleaned up:	-
PCBs found:	-
PCBs cleaned up:	-
Petro products found:	Y
Petro products cleaned:	-
Sediments found:	-
Sediments cleaned:	-
Soil affected:	-
Soil cleaned up:	-
Surface water cleaned:	-
VOCs found:	-
VOCs cleaned:	-
Cleanup other description:	-
Num. of cleanup and re-dev. jobs:	-
Past use greenspace acreage:	-
Past use residential acreage:	-
Surface Water:	-
Past use commercial acreage:	.77
Past use industrial acreage:	-
Future use greenspace acreage:	-
Future use residential acreage:	-
Future use commercial acreage:	.77
Future use industrial acreage:	-
Superfund Fed. landowner flag:	Y
Arsenic cleaned up:	-
Cadmium cleaned up:	-
Chromium cleaned up:	-
Copper cleaned up:	-
Iron cleaned up:	-
mercury cleaned up:	-
Nickel Cleaned Up:	-
No clean up:	-
Pesticides cleaned up:	-

Map ID  
 Direction  
 Distance  
 Elevation

MAP FINDINGS

Site

Database(s)

EDR ID Number  
 EPA ID Number

**GRANITE STREET LOT (Continued)**

**1015868352**

Selenium cleaned up: -  
 SVOCs cleaned up: -  
 Unknown clean up: -  
 Arsenic contaminant found: -  
 Cadmium contaminant found: -  
 Chromium contaminant found: -  
 Copper contaminant found: -  
 Iron contaminant found: -  
 Mercury contaminant found: -  
 Nickel contaminant found: -  
 No contaminant found: -  
 Pesticides contaminant found: -  
 Selenium contaminant found: -  
 SVOCs contaminant found: -  
 Unknown contaminant found: -  
 Future Use: Multistory -  
 Media affected Bluiding Material: -  
 Media affected indoor air: -  
 Building material media cleaned up: -  
 Indoor air media cleaned up: -  
 Unknown media cleaned up: -  
 Past Use: Multistory Not reported  
 Property Description:

The Site consists of an approximate 0.77-acre parcel located at 271 Granite Street in the City of Manchester, Hillsborough County, New Hampshire. The Site is bordered by Douglas Street to the north, Granite Street to the south, and is bisected by Second Street. The Site is located in a downtown mixed-use district primarily characterized by commercial offices, retail stores, and municipal buildings. Historically, portions of the Site were used as an automobile repair facility, service station, social club, and residence. The Site had been vacant and void of structures and/or used solely for parking purposes for the past 10 to 15 years prior to redevelopment into a Dunkin Donuts restaurant. The Site was previously owned by the City of Manchester and was comprised of two separate public parking lots used by a nearby high school and area businesses. The Site was formally used by the state DOT during the construction of the Granite Street Interchange.

Below Poverty Number: 1442  
 Below Poverty Percent: 27.04  
 Meidan Income: 4246  
 Meidan Income Number: 2625  
 Meidan Income Percent: 49.23  
 Vacant Housing Number: 217  
 Vacant Housing Percent: 8.76  
 Unemployed Number: 370  
 Unemployed Percent: 6.94

Name: GRANITE STREET LOT  
 Address: 271 GRANITE STREET  
 City,State,Zip: MANCHESTER, NH 03101  
 Recipient Name: Manchester, City of  
 Grant Type: Assessment  
 Property Number: Lot 11, Map 692  
 Parcel size: .77  
 Latitude: 42.9842497  
 Longitude: -71.4726987  
 HCM Label: Address Matching-House Number

Map ID  
 Direction  
 Distance  
 Elevation

MAP FINDINGS

Site

Database(s)

EDR ID Number  
 EPA ID Number

**GRANITE STREET LOT (Continued)**

**1015868352**

Map Scale:	-
Point of Reference:	Entrance Point of a Facility or Station
Highlights:	MtBE identified in groundwater at the Site is attributed to an upgradient off-site source which is currently being monitored by another responsible party (believed to be associated with the Former Exxon/Gulf Express Filling Station at 21 N. Main Street under NHDES Site No. 200005047 and/or the former Cumberland Farms at 297-301 Granite Street under NHDES Site No. 199812217).
Datum:	North American Datum of 1983
Acres Property ID:	135102
IC Data Access:	-
Start Date:	-
Redev Completion Date:	08/14/2014
Completed Date:	-
Acres Cleaned Up:	-
Cleanup Funding:	-
Cleanup Funding Source:	-
Assessment Funding:	2175
Assessment Funding Source:	EPA
Redevelopment Funding:	1000000
Redev. Funding Source:	-
Redev. Funding Entity Name:	Private/Other Funding
Redevelopment Start Date:	04/30/2014
Assessment Funding Entity:	US EPA - Brownfields Assessment Cooperative Agreement
Cleanup Funding Entity:	-
Grant Type:	Hazardous
Accomplishment Type:	Phase I Environmental Assessment
Accomplishment Count:	Y
Cooperative Agreement Number:	96131601
Start Date:	09/26/2011
Ownership Entity:	Private
Completion Date:	01/04/2012
Current Owner:	C & M ANDRADE FAMILY LP
Did Owner Change:	Y
Cleanup Required:	N
Video Available:	N
Photo Available:	Y
Institutional Controls Required:	N
IC Category Proprietary Controls:	-
IC Cat. Info. Devices:	-
IC Cat. Gov. Controls:	-
IC Cat. Enforcement Permit Tools:	-
IC in place date:	-
IC in place:	N
State/tribal program date:	-
State/tribal program ID:	-
State/tribal NFA date:	-
Air cleaned:	-
Asbestos found:	-
Asbestos cleaned:	-
Controlled substance found:	-
Controlled substance cleaned:	-
Drinking water affected:	-
Drinking water cleaned:	-
Groundwater affected:	Y
Groundwater cleaned:	-
Lead contaminant found:	-

Map ID  
Direction  
Distance  
Elevation

MAP FINDINGS

Site

Database(s)

EDR ID Number  
EPA ID Number

**GRANITE STREET LOT (Continued)**

**1015868352**

Lead cleaned up:	-
No media affected:	Not reported
Unknown media affected:	-
Other cleaned up:	-
Other metals found:	-
Other metals cleaned:	-
Other contaminants found:	-
Other contams found description:	-
PAHs found:	-
PAHs cleaned up:	-
PCBs found:	-
PCBs cleaned up:	-
Petro products found:	Y
Petro products cleaned:	-
Sediments found:	-
Sediments cleaned:	-
Soil affected:	-
Soil cleaned up:	-
Surface water cleaned:	-
VOCs found:	-
VOCs cleaned:	-
Cleanup other description:	-
Num. of cleanup and re-dev. jobs:	-
Past use greenspace acreage:	-
Past use residential acreage:	-
Surface Water:	-
Past use commercial acreage:	.77
Past use industrial acreage:	-
Future use greenspace acreage:	-
Future use residential acreage:	-
Future use commercial acreage:	.77
Future use industrial acreage:	-
Superfund Fed. landowner flag:	Y
Arsenic cleaned up:	-
Cadmium cleaned up:	-
Chromium cleaned up:	-
Copper cleaned up:	-
Iron cleaned up:	-
mercury cleaned up:	-
Nickel Cleaned Up:	-
No clean up:	-
Pesticides cleaned up:	-
Selenium cleaned up:	-
SVOCs cleaned up:	-
Unknown clean up:	-
Arsenic contaminant found:	-
Cadmium contaminant found:	-
Chromium contaminant found:	-
Copper contaminant found:	-
Iron contaminant found:	-
Mercury contaminant found:	-
Nickel contaminant found:	-
No contaminant found:	-
Pesticides contaminant found:	-
Selenium contaminant found:	-
SVOCs contaminant found:	-
Unknown contaminant found:	-

Map ID  
 Direction  
 Distance  
 Elevation

MAP FINDINGS

EDR ID Number  
 EPA ID Number

Site

Database(s)

**GRANITE STREET LOT (Continued)**

**1015868352**

Future Use: Multistory -  
 Media affected Bluiding Material: -  
 Media affected indoor air: -  
 Building material media cleaned up: -  
 Indoor air media cleaned up: -  
 Unknown media cleaned up: -  
 Past Use: Multistory Not reported  
 Property Description:

The Site consists of an approximate 0.77-acre parcel located at 271 Granite Street in the City of Manchester, Hillsborough County, New Hampshire. The Site is bordered by Douglas Street to the north, Granite Street to the south, and is bisected by Second Street. The Site is located in a downtown mixed-use district primarily characterized by commercial offices, retail stores, and municipal buildings. Historically, portions of the Site were used as an automobile repair facility, service station, social club, and residence. The Site had been vacant and void of structures and/or used solely for parking purposes for the past 10 to 15 years prior to redevelopment into a Dunkin Donuts restaurant. The Site was previously owned by the City of Manchester and was comprised of two separate public parking lots used by a nearby high school and area businesses. The Site was formally used by the state DOT during the construction of the Granite Street Interchange.

Below Poverty Number: 1442  
 Below Poverty Percent: 27.04  
 Meidan Income: 4246  
 Meidan Income Number: 2625  
 Meidan Income Percent: 49.23  
 Vacant Housing Number: 217  
 Vacant Housing Percent: 8.76  
 Unemployed Number: 370  
 Unemployed Percent: 6.94

**BE309  
 NW  
 1/4-1/2  
 0.301 mi.  
 1591 ft.**

**GRANITE STREET LOT  
 271 GRANITE STREET  
 MANCHESTER, NH  
 Site 4 of 4 in cluster BE**

**NH BROWNFIELDS S111859838  
 NH ALLSITES N/A**

**Relative:  
 Lower  
 Actual:  
 154 ft.**

**BROWNFIELDS:**  
 Name: GRANITE STREET LOT  
 Address: 271 GRANITE STREET  
 City,State,Zip: MANCHESTER, NH  
 Facility ID: 201204018  
 Facility Status: CLOSED

**ALLSITES:**  
 Name: GRANITE STREET LOT  
 Address: 271 GRANITE STREET  
 City,State,Zip: MANCHESTER, NH  
 Facility ID: 201204018  
 Project Type: SITEEVALHW  
 Project Description: UNSOLICITED SITE ASSESSMENT REVIEWED BY HWRB  
 Project Manager: CLOSED  
 Expiration Date: Not reported

Map ID  
Direction  
Distance  
Elevation

MAP FINDINGS

Site

Database(s)

EDR ID Number  
EPA ID Number

310  
NW  
1/4-1/2  
0.303 mi.  
1602 ft.

**FORMER RAY THE MOVER**  
**1 ALLARD ST**  
**MANCHESTER, NH**

**NH UST**    **U001151694**  
**NH ALLSITES**    **N/A**

**Relative:**  
**Lower**  
**Actual:**  
**148 ft.**

UST:  
Name: FORMER RAY THE MOVER  
Address: 1 ALLARD ST  
City: MANCHESTER  
Facility ID: 110153  
Facility Type: TRUCKING / TRANSPORT  
Site Number: 200107027  
Owner Name: NH DOT  
Owner Type: COMMERCIAL/RESIDENTIAL  
Owner Title: Not reported  
Owner Address: PO BOX 483 7 HAZEN DR  
Owner Address2: Not reported  
Owner City,St,Zip: CONCORD, NH 03302-0483  
Manager Name: ERIC PADDLEFORD  
Manager Title: Not reported

Tank ID: 1  
Status: INACTIVE  
Capacity (gal): 2000  
Temporary Closed Date: Not reported  
Tank Filled Removed: Not reported  
Compartment: NO  
Tank Diameter In Inches: Not reported  
Construction Material Comments: Not reported  
Meets Dec 22 2015 Deadline: Not reported  
Leak Line Detection: Not reported  
Leak Line Detection Installed Date: Not reported  
Leak Line Detection Test Pass Fail: Not reported  
Drop Tube Pass Fail: Not reported  
Drain Valve Replaced Date: Not reported  
Dry Beak Installed Date: Not reported  
Inv Monitor Review Date: Not reported  
Dispenser Pan: Not reported  
Overfill Length In Inches: Not reported  
Release Detection (RD) Tank Type: NONE LISTED  
RD Tank Type Installed Date: Not reported  
RD Tank Type Tested Date: Not reported  
RD Tank Type Test Pass Fail: Not reported  
RD Piping Type: NONE  
RD Piping Installed Date: Not reported  
RD Piping Tested Date: Not reported  
RD Piping Test Pass Fail: Not reported  
Corrosion Protection (CP) Tank: Not reported  
CP Tank Installed Date: Not reported  
CP Tank Tested Date: Not reported  
CP Tank Test Pass Fail: Not reported  
CP Piping: Not reported  
CP Piping Installed Date: Not reported  
CP Piping Tested Date: Not reported  
CP Piping Test Pass Fail: Not reported  
CP Fitting: Not reported  
CP Fitting Installed Date: Not reported  
CP Fitting Tested Date: Not reported

Map ID  
Direction  
Distance  
Elevation

MAP FINDINGS

Site

Database(s)

EDR ID Number  
EPA ID Number

**FORMER RAY THE MOVER (Continued)**

**U001151694**

CP Fitting Test Pass Fail: Not reported  
CP Log Date: Not reported  
Tank Tightness Test Pass Fail: Not reported  
Piping Tightness Test Date: Not reported  
Piping Tightness Test Pass Fail: Not reported  
Piping Material Comments: Not reported  
Install Date: 01/01/1971  
Last Test: Not reported  
Spill Installed: Not reported  
Overfill: Not reported  
Line Leak Detection: Not reported  
Permanent Closure: 02/08/2006  
Tank Material: STEEL - BARE/GALV  
Closure Date: 06/21/2006  
Tank Secondary: NO  
Product Stored: GASOLINE  
Overfill Type: Not reported  
Pipe Secondary: NO  
Pipe Material: STEEL - BARE/GALV  
Pipe System: Not reported

Tank ID: 2  
Status: INACTIVE  
Capacity (gal): 500  
Temporary Closed Date: Not reported  
Tank Filled Removed: Not reported  
Compartment: NO  
Tank Diameter In Inches: Not reported  
Construction Material Comments: Not reported  
Meets Dec 22 2015 Deadline: Not reported  
Leak Line Detection: Not reported  
Leak Line Detection Installed Date: Not reported  
Leak Line Detection Test Pass Fail: Not reported  
Drop Tube Pass Fail: Not reported  
Drain Valve Replaced Date: Not reported  
Dry Beak Installed Date: Not reported  
Inv Monitor Review Date: Not reported  
Dispenser Pan: Not reported  
Overfill Length In Inches: Not reported  
Release Detection (RD) Tank Type: Not reported  
RD Tank Type Installed Date: Not reported  
RD Tank Type Tested Date: Not reported  
RD Tank Type Test Pass Fail: Not reported  
RD Piping Type: Not reported  
RD Piping Installed Date: Not reported  
RD Piping Tested Date: Not reported  
RD Piping Test Pass Fail: Not reported  
Corrosion Protection (CP) Tank: Not reported  
CP Tank Installed Date: Not reported  
CP Tank Tested Date: Not reported  
CP Tank Test Pass Fail: Not reported  
CP Piping: Not reported  
CP Piping Installed Date: Not reported  
CP Piping Tested Date: Not reported  
CP Piping Test Pass Fail: Not reported  
CP Fitting: Not reported



Map ID  
Direction  
Distance  
Elevation

MAP FINDINGS

Site

Database(s)

EDR ID Number  
EPA ID Number

**FORMER RAY THE MOVER (Continued)**

**U001151694**

CP Fitting Installed Date: Not reported  
CP Fitting Tested Date: Not reported  
CP Fitting Test Pass Fail: Not reported  
CP Log Date: Not reported  
Tank Tightness Test Pass Fail: Not reported  
Piping Tightness Test Date: Not reported  
Piping Tightness Test Pass Fail: Not reported  
Piping Material Comments: Not reported  
Install Date: 11/11/1911  
Last Test: Not reported  
Spill Installed: Not reported  
Overfill: Not reported  
Line Leak Detection: Not reported  
Permanent Closure: 02/07/2006  
Tank Material: STEEL - BARE/GALV  
Closure Date: 06/20/2006  
Tank Secondary: NO  
Product Stored: #2 HEATING OIL  
Overfill Type: Not reported  
Pipe Secondary: NO  
Pipe Material: UNKNOWN  
Pipe System: Not reported

Tank ID: 3  
Status: INACTIVE  
Capacity (gal): 3000  
Temporary Closed Date: Not reported  
Tank Filled Removed: Not reported  
Compartment: Not reported  
Tank Diameter In Inches: Not reported  
Construction Material Comments: Not reported  
Meets Dec 22 2015 Deadline: Not reported  
Leak Line Detection: Not reported  
Leak Line Detection Installed Date: Not reported  
Leak Line Detection Test Pass Fail: Not reported  
Drop Tube Pass Fail: Not reported  
Drain Valve Replaced Date: Not reported  
Dry Beak Installed Date: Not reported  
Inv Monitor Review Date: Not reported  
Dispenser Pan: Not reported  
Overfill Length In Inches: Not reported  
Release Detection (RD) Tank Type: Not reported  
RD Tank Type Installed Date: Not reported  
RD Tank Type Tested Date: Not reported  
RD Tank Type Test Pass Fail: Not reported  
RD Piping Type: Not reported  
RD Piping Installed Date: Not reported  
RD Piping Tested Date: Not reported  
RD Piping Test Pass Fail: Not reported  
Corrosion Protection (CP) Tank: Not reported  
CP Tank Installed Date: Not reported  
CP Tank Tested Date: Not reported  
CP Tank Test Pass Fail: Not reported  
CP Piping: Not reported  
CP Piping Installed Date: Not reported  
CP Piping Tested Date: Not reported

Map ID  
Direction  
Distance  
Elevation

MAP FINDINGS

Site

Database(s)

EDR ID Number  
EPA ID Number

**FORMER RAY THE MOVER (Continued)**

**U001151694**

CP Piping Test Pass Fail: Not reported  
CP Fitting: Not reported  
CP Fitting Installed Date: Not reported  
CP Fitting Tested Date: Not reported  
CP Fitting Test Pass Fail: Not reported  
CP Log Date: Not reported  
Tank Tightness Test Pass Fail: Not reported  
Piping Tightness Test Date: Not reported  
Piping Tightness Test Pass Fail: Not reported  
Piping Material Comments: Not reported  
Install Date: 11/11/1911  
Last Test: Not reported  
Spill Installed: Not reported  
Overfill: Not reported  
Line Leak Detection: Not reported  
Permanent Closure: 02/07/2006  
Tank Material: STEEL - BARE/GALV  
Closure Date: 06/21/2006  
Tank Secondary: NO  
Product Stored: #2 HEATING OIL  
Overfill Type: Not reported  
Pipe Secondary: NO  
Pipe Material: STEEL - BARE/GALV  
Pipe System: Not reported

Tank ID: 4  
Status: INACTIVE  
Capacity (gal): 500  
Temporary Closed Date: Not reported  
Tank Filled Removed: Not reported  
Compartment: Not reported  
Tank Diameter In Inches: Not reported  
Construction Material Comments: Not reported  
Meets Dec 22 2015 Deadline: Not reported  
Leak Line Detection: Not reported  
Leak Line Detection Installed Date: Not reported  
Leak Line Detection Test Pass Fail: Not reported  
Drop Tube Pass Fail: Not reported  
Drain Valve Replaced Date: Not reported  
Dry Beak Installed Date: Not reported  
Inv Monitor Review Date: Not reported  
Dispenser Pan: Not reported  
Overfill Length In Inches: Not reported  
Release Detection (RD) Tank Type: Not reported  
RD Tank Type Installed Date: Not reported  
RD Tank Type Tested Date: Not reported  
RD Tank Type Test Pass Fail: Not reported  
RD Piping Type: Not reported  
RD Piping Installed Date: Not reported  
RD Piping Tested Date: Not reported  
RD Piping Test Pass Fail: Not reported  
Corrosion Protection (CP) Tank: Not reported  
CP Tank Installed Date: Not reported  
CP Tank Tested Date: Not reported  
CP Tank Test Pass Fail: Not reported  
CP Piping: Not reported

Map ID  
 Direction  
 Distance  
 Elevation

MAP FINDINGS

Site

Database(s)

EDR ID Number  
 EPA ID Number

**FORMER RAY THE MOVER (Continued)**

**U001151694**

CP Piping Installed Date: Not reported  
 CP Piping Tested Date: Not reported  
 CP Piping Test Pass Fail: Not reported  
 CP Fitting: Not reported  
 CP Fitting Installed Date: Not reported  
 CP Fitting Tested Date: Not reported  
 CP Fitting Test Pass Fail: Not reported  
 CP Log Date: Not reported  
 Tank Tightness Test Pass Fail: Not reported  
 Piping Tightness Test Date: Not reported  
 Piping Tightness Test Pass Fail: Not reported  
 Piping Material Comments: Not reported  
 Install Date: 11/11/1911  
 Last Test: Not reported  
 Spill Installed: Not reported  
 Overfill: Not reported  
 Line Leak Detection: Not reported  
 Permanent Closure: 04/27/2006  
 Tank Material: STEEL - BARE/GALV  
 Closure Date: 06/21/2006  
 Tank Secondary: NO  
 Product Stored: #2 HEATING OIL  
 Overfill Type: Not reported  
 Pipe Secondary: NO  
 Pipe Material: STEEL - BARE/GALV  
 Pipe System: Not reported

**ALLSITES:**

Name: FORMER RAY THE MOVER  
 Address: 1 ALLARD ST  
 City,State,Zip: MANCHESTER, NH  
 Facility ID: 200107027  
 Project Type: OPUF  
 Project Description: ON-PREMISE USE FAC. CONTAINING FUEL OIL  
 Project Manager: CLOSED  
 Expiration Date: Not reported

Name: FORMER RAY THE MOVER  
 Address: 1 ALLARD ST  
 City,State,Zip: MANCHESTER, NH  
 Facility ID: 200107027  
 Project Type: SITEEVALHW  
 Project Description: UNSOLICITED SITE ASSESSMENT REVIEWED BY HWRB  
 Project Manager: CLOSED  
 Expiration Date: Not reported

**311  
 SE  
 1/4-1/2  
 0.312 mi.  
 1649 ft.**

**FAST TRACK CONVENIENCE  
 136 S WILLOW ST  
 MANCHESTER, NH**

**NH LUST S110624965  
 NH ALLSITES N/A**

**Relative:  
 Higher  
 Actual:  
 235 ft.**

**LUST:**  
 Name: FAST TRACK CONVENIENCE  
 Address: 136 S WILLOW ST  
 City,State,Zip: MANCHESTER, NH  
 Facility ID: 199805062

Map ID  
Direction  
Distance  
Elevation

MAP FINDINGS

Site

Database(s)

EDR ID Number  
EPA ID Number

**FAST TRACK CONVENIENCE (Continued)**

**S110624965**

Project Type: LUST  
Project Manager: CLOSED  
Project Site Description: LEAKING UNDERGROUND STORAGE TANK PROJECT  
Expired Date: 01/14/2018

ALLSITES:

Name: FAST TRACK CONVENIENCE  
Address: 136 S WILLOW ST  
City,State,Zip: MANCHESTER, NH  
Facility ID: 199805062  
Project Type: MTBE  
Project Description: MTBE REMEDIATION FUND PROJECT  
Project Manager: CLOSED  
Expiration Date: Not reported

**BF312**  
**ENE**  
**1/4-1/2**  
**0.313 mi.**  
**1653 ft.**

**STADIUM LANES (COMMERCIAL CONDO)**  
**212-228 MAPLE ST**  
**MANCHESTER, NH**

**NH LUST** **S101276035**  
**N/A**

Site 1 of 2 in cluster BF

**Relative:**  
**Higher**  
**Actual:**  
**236 ft.**

LUST:  
Name: STADIUM LANES (COMMERCIAL CONDO)  
Address: 212-228 MAPLE ST  
City,State,Zip: MANCHESTER, NH  
Facility ID: 199405003  
Project Type: LUST  
Project Manager: CLOSED  
Project Site Description: LEAKING UNDERGROUND STORAGE TANK PROJECT  
Expired Date: Not reported

**BG313**  
**WSW**  
**1/4-1/2**  
**0.320 mi.**  
**1689 ft.**

**SPEEDWAY STORE #1966**  
**311 QUEEN CITY AVE**  
**MANCHESTER, NH**

**NH LUST** **1000783397**  
**NH UST** **N/A**  
**NH ALLSITES**

Site 1 of 2 in cluster BG

**Relative:**  
**Lower**  
**Actual:**  
**153 ft.**

LUST:  
Name: SPEEDWAY STORE #1966  
Address: 311 QUEEN CITY AVE  
City,State,Zip: MANCHESTER, NH  
Facility ID: 199306006  
Project Type: LUST  
Project Manager: CLOSED  
Project Site Description: LEAKING UNDERGROUND STORAGE TANK PROJECT  
Expired Date: Not reported

Name: SPEEDWAY STORE #1966  
Address: 311 QUEEN CITY AVE  
City,State,Zip: MANCHESTER, NH  
Facility ID: 199306006  
Project Type: LUST  
Project Manager: OAKES  
Project Site Description: LEAKING UNDERGROUND STORAGE TANK PROJECT  
Expired Date: 07/09/2024

Map ID  
Direction  
Distance  
Elevation

MAP FINDINGS

Site

Database(s)

EDR ID Number  
EPA ID Number

**SPEEDWAY STORE #1966 (Continued)**

**1000783397**

UST:

Name: SPEEDWAY STORE #1966  
Address: 311 QUEEN CITY AVE  
City: MANCHESTER  
Facility ID: 113410  
Facility Type: GAS STATION  
Site Number: 199306006  
Owner Name: SPEEDWAY LLC  
Owner Type: COMMERCIAL/RESIDENTIAL  
Owner Title: JHOWARD@HESS.COM  
Owner Address: 500 SPEEDWAY DR  
Owner Address2: Not reported  
Owner City,St,Zip: ENON, OH 45323  
Manager Name: BRANDIE LEHMAN  
Manager Title: Not reported

Tank ID: 1  
Status: INACTIVE  
Capacity (gal): 8050  
Temporary Closed Date: Not reported  
Tank Filled Removed: Not reported  
Compartment: NO  
Tank Diameter In Inches: Not reported  
Construction Material Comments: Not reported  
Meets Dec 22 2015 Deadline: Not reported  
Leak Line Detection: Not reported  
Leak Line Detection Installed Date: 11/24/1992  
Leak Line Detection Test Pass Fail: PASS  
Drop Tube Pass Fail: PASS  
Drain Valve Replaced Date: Not reported  
Dry Beak Installed Date: Not reported  
Inv Monitor Review Date: Not reported  
Dispenser Pan: Not reported  
Overfill Length In Inches: Not reported  
Release Detection (RD) Tank Type: NONE LISTED  
RD Tank Type Installed Date: 04/03/1997  
RD Tank Type Tested Date: Not reported  
RD Tank Type Test Pass Fail: PASS  
RD Piping Type: TIGHTNESS TEST  
RD Piping Installed Date: 04/03/1997  
RD Piping Tested Date: Not reported  
RD Piping Test Pass Fail: PASS  
Corrosion Protection (CP) Tank: Not reported  
CP Tank Installed Date: Not reported  
CP Tank Tested Date: Not reported  
CP Tank Test Pass Fail: Not reported  
CP Piping: Not reported  
CP Piping Installed Date: Not reported  
CP Piping Tested Date: Not reported  
CP Piping Test Pass Fail: Not reported  
CP Fitting: Not reported  
CP Fitting Installed Date: Not reported  
CP Fitting Tested Date: Not reported  
CP Fitting Test Pass Fail: Not reported  
CP Log Date: Not reported  
Tank Tightness Test Pass Fail: PASS  
Piping Tightness Test Date: 04/03/1997

Map ID  
Direction  
Distance  
Elevation

MAP FINDINGS

Site

Database(s)

EDR ID Number  
EPA ID Number

**SPEEDWAY STORE #1966 (Continued)**

**1000783397**

Piping Tightness Test Pass Fail: PASS  
Piping Material Comments: Not reported  
Install Date: 05/01/1976  
Last Test: 04/03/1997  
Spill Installed: 05/01/1976  
Overfill: 11/24/1992  
Line Leak Detection: 04/03/1997  
Permanent Closure: 03/02/1998  
Tank Material: STEEL - BARE/GALV  
Closure Date: 12/04/1998  
Tank Secondary: NO  
Product Stored: GASOLINE  
Overfill Type: Not reported  
Pipe Secondary: NO  
Pipe Material: STEEL - BARE/GALV  
Pipe System: PRESSURE

Tank ID: 10  
Status: INACTIVE  
Capacity (gal): 10000  
Temporary Closed Date: Not reported  
Tank Filled Removed: Not reported  
Compartment: NO  
Tank Diameter In Inches: 92  
Construction Material Comments: Not reported  
Meets Dec 22 2015 Deadline: Not reported  
Leak Line Detection: VEEDER ROOT  
Leak Line Detection Installed Date: 03/18/1998  
Leak Line Detection Test Pass Fail: PASS  
Drop Tube Pass Fail: PASS  
Drain Valve Replaced Date: Not reported  
Dry Beak Installed Date: Not reported  
Inv Monitor Review Date: Not reported  
Dispenser Pan: Not reported  
Overfill Length In Inches: 10  
Release Detection (RD) Tank Type: VEEDER ROOT  
RD Tank Type Installed Date: 03/18/1998  
RD Tank Type Tested Date: 02/09/2012  
RD Tank Type Test Pass Fail: PASS  
RD Piping Type: VEEDER ROOT  
RD Piping Installed Date: 03/18/1998  
RD Piping Tested Date: 02/09/2012  
RD Piping Test Pass Fail: PASS  
Corrosion Protection (CP) Tank: Not reported  
CP Tank Installed Date: Not reported  
CP Tank Tested Date: Not reported  
CP Tank Test Pass Fail: Not reported  
CP Piping: Not reported  
CP Piping Installed Date: Not reported  
CP Piping Tested Date: Not reported  
CP Piping Test Pass Fail: Not reported  
CP Fitting: Not reported  
CP Fitting Installed Date: Not reported  
CP Fitting Tested Date: Not reported  
CP Fitting Test Pass Fail: Not reported  
CP Log Date: Not reported

Map ID  
Direction  
Distance  
Elevation

MAP FINDINGS

Site

Database(s)

EDR ID Number  
EPA ID Number

**SPEEDWAY STORE #1966 (Continued)**

**1000783397**

Tank Tightness Test Pass Fail: Not reported  
Piping Tightness Test Date: 07/21/2006  
Piping Tightness Test Pass Fail: Not reported  
Piping Material Comments: 2NDARY TT PASS 6/8/12  
Install Date: 03/18/1998  
Last Test: Not reported  
Spill Installed: 03/18/1998  
Overfill: 03/18/1998  
Line Leak Detection: 02/09/2012  
Permanent Closure: 03/14/2012  
Tank Material: FIBERGLASS  
Closure Date: 11/15/2012  
Tank Secondary: YES  
Product Stored: GASOLINE  
Overfill Type: FLOW SHUTOFF - FLAPPER VALVE  
Pipe Secondary: YES  
Pipe Material: FIBERGLASS  
Pipe System: PRESSURE

Tank ID: 11  
Status: INACTIVE  
Capacity (gal): 10000  
Temporary Closed Date: Not reported  
Tank Filled Removed: Not reported  
Compartment: NO  
Tank Diameter In Inches: 92  
Construction Material Comments: Not reported  
Meets Dec 22 2015 Deadline: Not reported  
Leak Line Detection: VEEDER ROOT  
Leak Line Detection Installed Date: 03/18/1998  
Leak Line Detection Test Pass Fail: PASS  
Drop Tube Pass Fail: Not reported  
Drain Valve Replaced Date: Not reported  
Dry Beak Installed Date: Not reported  
Inv Monitor Review Date: Not reported  
Dispenser Pan: Not reported  
Overfill Length In Inches: 9.25  
Release Detection (RD) Tank Type: VEEDER ROOT  
RD Tank Type Installed Date: 03/18/1998  
RD Tank Type Tested Date: 02/09/2012  
RD Tank Type Test Pass Fail: PASS  
RD Piping Type: VEEDER ROOT  
RD Piping Installed Date: 03/18/1998  
RD Piping Tested Date: 02/09/2012  
RD Piping Test Pass Fail: PASS  
Corrosion Protection (CP) Tank: Not reported  
CP Tank Installed Date: Not reported  
CP Tank Tested Date: Not reported  
CP Tank Test Pass Fail: Not reported  
CP Piping: Not reported  
CP Piping Installed Date: Not reported  
CP Piping Tested Date: Not reported  
CP Piping Test Pass Fail: Not reported  
CP Fitting: Not reported  
CP Fitting Installed Date: Not reported  
CP Fitting Tested Date: Not reported

Map ID  
Direction  
Distance  
Elevation

MAP FINDINGS

Site

Database(s)

EDR ID Number  
EPA ID Number

**SPEEDWAY STORE #1966 (Continued)**

**1000783397**

CP Fitting Test Pass Fail: Not reported  
CP Log Date: Not reported  
Tank Tightness Test Pass Fail: Not reported  
Piping Tightness Test Date: 02/15/2007  
Piping Tightness Test Pass Fail: Not reported  
Piping Material Comments: 2NDARY TT PASS 6/8/12  
Install Date: 03/18/1998  
Last Test: Not reported  
Spill Installed: 03/18/1998  
Overfill: 03/18/1998  
Line Leak Detection: 02/09/2012  
Permanent Closure: 03/15/2012  
Tank Material: FIBERGLASS  
Closure Date: 11/15/2012  
Tank Secondary: YES  
Product Stored: DIESEL FUEL  
Overfill Type: FLOW SHUTOFF - FLAPPER VALVE  
Pipe Secondary: YES  
Pipe Material: FIBERGLASS  
Pipe System: PRESSURE

Tank ID: 12  
Status: INACTIVE  
Capacity (gal): 10000  
Temporary Closed Date: Not reported  
Tank Filled Removed: Not reported  
Compartment: NO  
Tank Diameter In Inches: 92  
Construction Material Comments: Not reported  
Meets Dec 22 2015 Deadline: Not reported  
Leak Line Detection: VEEDER ROOT  
Leak Line Detection Installed Date: 03/18/1998  
Leak Line Detection Test Pass Fail: PASS  
Drop Tube Pass Fail: Not reported  
Drain Valve Replaced Date: Not reported  
Dry Beak Installed Date: Not reported  
Inv Monitor Review Date: Not reported  
Dispenser Pan: Not reported  
Overfill Length In Inches: 9  
Release Detection (RD) Tank Type: VEEDER ROOT  
RD Tank Type Installed Date: 03/18/1998  
RD Tank Type Tested Date: 02/09/2012  
RD Tank Type Test Pass Fail: PASS  
RD Piping Type: VEEDER ROOT  
RD Piping Installed Date: 03/18/1998  
RD Piping Tested Date: 02/09/2012  
RD Piping Test Pass Fail: PASS  
Corrosion Protection (CP) Tank: Not reported  
CP Tank Installed Date: Not reported  
CP Tank Tested Date: Not reported  
CP Tank Test Pass Fail: Not reported  
CP Piping: Not reported  
CP Piping Installed Date: Not reported  
CP Piping Tested Date: Not reported  
CP Piping Test Pass Fail: Not reported  
CP Fitting: Not reported



Map ID  
Direction  
Distance  
Elevation

MAP FINDINGS

Site

Database(s)

EDR ID Number  
EPA ID Number

**SPEEDWAY STORE #1966 (Continued)**

**1000783397**

CP Fitting Installed Date: Not reported  
CP Fitting Tested Date: Not reported  
CP Fitting Test Pass Fail: Not reported  
CP Log Date: Not reported  
Tank Tightness Test Pass Fail: PASS  
Piping Tightness Test Date: 07/21/2006  
Piping Tightness Test Pass Fail: PASS  
Piping Material Comments: Not reported  
Install Date: 03/18/1998  
Last Test: 02/12/2004  
Spill Installed: 03/18/1998  
Overfill: 03/18/1998  
Line Leak Detection: 02/09/2012  
Permanent Closure: 03/15/2012  
Tank Material: FIBERGLASS  
Closure Date: 11/15/2012  
Tank Secondary: YES  
Product Stored: KEROSENE  
Overfill Type: FLOW SHUTOFF - FLAPPER VALVE  
Pipe Secondary: YES  
Pipe Material: FIBERGLASS  
Pipe System: PRESSURE

Tank ID: 13  
Status: INACTIVE  
Capacity (gal): 600  
Temporary Closed Date: Not reported  
Tank Filled Removed: Not reported  
Compartment: NO  
Tank Diameter In Inches: 48  
Construction Material Comments: Not reported  
Meets Dec 22 2015 Deadline: Not reported  
Leak Line Detection: NONE  
Leak Line Detection Installed Date: 03/18/1998  
Leak Line Detection Test Pass Fail: Not reported  
Drop Tube Pass Fail: Not reported  
Drain Valve Replaced Date: Not reported  
Dry Beak Installed Date: Not reported  
Inv Monitor Review Date: Not reported  
Dispenser Pan: Not reported  
Overfill Length In Inches: Not reported  
Release Detection (RD) Tank Type: VEEDER ROOT  
RD Tank Type Installed Date: 03/18/1998  
RD Tank Type Tested Date: 02/14/2008  
RD Tank Type Test Pass Fail: PASS  
RD Piping Type: NONE  
RD Piping Installed Date: Not reported  
RD Piping Tested Date: Not reported  
RD Piping Test Pass Fail: Not reported  
Corrosion Protection (CP) Tank: Not reported  
CP Tank Installed Date: Not reported  
CP Tank Tested Date: Not reported  
CP Tank Test Pass Fail: Not reported  
CP Piping: Not reported  
CP Piping Installed Date: Not reported  
CP Piping Tested Date: Not reported

Map ID  
Direction  
Distance  
Elevation

MAP FINDINGS

Site

Database(s)

EDR ID Number  
EPA ID Number

**SPEEDWAY STORE #1966 (Continued)**

**1000783397**

CP Piping Test Pass Fail:	Not reported
CP Fitting:	Not reported
CP Fitting Installed Date:	Not reported
CP Fitting Tested Date:	Not reported
CP Fitting Test Pass Fail:	Not reported
CP Log Date:	Not reported
Tank Tightness Test Pass Fail:	Not reported
Piping Tightness Test Date:	Not reported
Piping Tightness Test Pass Fail:	Not reported
Piping Material Comments:	Not reported
Install Date:	03/18/1998
Last Test:	Not reported
Spill Installed:	Not reported
Overfill:	03/18/1998
Line Leak Detection:	Not reported
Permanent Closure:	07/28/2008
Tank Material:	FIBERGLASS
Closure Date:	09/05/2008
Tank Secondary:	YES
Product Stored:	USED / WASTE OIL
Overfill Type:	BALL FLOAT VENT VALVE
Pipe Secondary:	NO
Pipe Material:	NO PIPING
Pipe System:	GRAVITY
Tank ID:	14A
Status:	ACTIVE
Capacity (gal):	8531
Temporary Closed Date:	Not reported
Tank Filled Removed:	Not reported
Compartment:	YES
Tank Diameter In Inches:	120
Construction Material Comments:	CONTAINMENT SOLUTIONS
Meets Dec 22 2015 Deadline:	YES
Leak Line Detection:	VEEDER ROOT
Leak Line Detection Installed Date:	06/04/2012
Leak Line Detection Test Pass Fail:	PASS
Drop Tube Pass Fail:	PASS
Drain Valve Replaced Date:	Not reported
Dry Beak Installed Date:	Not reported
Inv Monitor Review Date:	Not reported
Dispenser Pan:	Not reported
Overfill Length In Inches:	13.5
Release Detection (RD) Tank Type:	VEEDER ROOT
RD Tank Type Installed Date:	06/04/2012
RD Tank Type Tested Date:	01/27/2020
RD Tank Type Test Pass Fail:	PASS
RD Piping Type:	VEEDER ROOT
RD Piping Installed Date:	06/04/2012
RD Piping Tested Date:	01/27/2020
RD Piping Test Pass Fail:	PASS
Corrosion Protection (CP) Tank:	Not reported
CP Tank Installed Date:	Not reported
CP Tank Tested Date:	Not reported
CP Tank Test Pass Fail:	Not reported
CP Piping:	Not reported

Map ID  
Direction  
Distance  
Elevation

MAP FINDINGS

Site

Database(s)

EDR ID Number  
EPA ID Number

**SPEEDWAY STORE #1966 (Continued)**

**1000783397**

CP Piping Installed Date: Not reported  
CP Piping Tested Date: Not reported  
CP Piping Test Pass Fail: Not reported  
CP Fitting: Not reported  
CP Fitting Installed Date: Not reported  
CP Fitting Tested Date: Not reported  
CP Fitting Test Pass Fail: Not reported  
CP Log Date: Not reported  
Tank Tightness Test Pass Fail: PASS  
Piping Tightness Test Date: 06/08/2012  
Piping Tightness Test Pass Fail: PASS  
Piping Material Comments: Not reported  
Install Date: 03/28/2012  
Last Test: 01/29/2018  
Spill Installed: 06/04/2012  
Overfill: 06/04/2012  
Line Leak Detection: 01/27/2020  
Permanent Closure: Not reported  
Tank Material: FIBERGLASS  
Closure Date: Not reported  
Tank Secondary: YES  
Product Stored: SUPER  
Overfill Type: FLOW SHUTOFF - FLAPPER VALVE  
Pipe Secondary: YES  
Pipe Material: FIBERGLASS  
Pipe System: PRESSURE

Tank ID: 14B  
Status: ACTIVE  
Capacity (gal): 11873  
Temporary Closed Date: Not reported  
Tank Filled Removed: Not reported  
Compartment: YES  
Tank Diameter In Inches: 120  
Construction Material Comments: CONTAINMENT SOLUTIONS  
Meets Dec 22 2015 Deadline: YES  
Leak Line Detection: VEEDER ROOT  
Leak Line Detection Installed Date: 06/04/2012  
Leak Line Detection Test Pass Fail: PASS  
Drop Tube Pass Fail: PASS  
Drain Valve Replaced Date: Not reported  
Dry Beak Installed Date: Not reported  
Inv Monitor Review Date: Not reported  
Dispenser Pan: Not reported  
Overfill Length In Inches: 15.75  
Release Detection (RD) Tank Type: VEEDER ROOT  
RD Tank Type Installed Date: 06/04/2012  
RD Tank Type Tested Date: 01/27/2020  
RD Tank Type Test Pass Fail: PASS  
RD Piping Type: VEEDER ROOT  
RD Piping Installed Date: 06/04/2012  
RD Piping Tested Date: 01/27/2020  
RD Piping Test Pass Fail: PASS  
Corrosion Protection (CP) Tank: Not reported  
CP Tank Installed Date: Not reported  
CP Tank Tested Date: Not reported

Map ID  
Direction  
Distance  
Elevation

MAP FINDINGS

Site

Database(s)

EDR ID Number  
EPA ID Number

**SPEEDWAY STORE #1966 (Continued)**

**1000783397**

CP Tank Test Pass Fail: Not reported  
CP Piping: Not reported  
CP Piping Installed Date: Not reported  
CP Piping Tested Date: Not reported  
CP Piping Test Pass Fail: Not reported  
CP Fitting: Not reported  
CP Fitting Installed Date: Not reported  
CP Fitting Tested Date: Not reported  
CP Fitting Test Pass Fail: Not reported  
CP Log Date: Not reported  
Tank Tightness Test Pass Fail: PASS  
Piping Tightness Test Date: 06/08/2012  
Piping Tightness Test Pass Fail: PASS  
Piping Material Comments: Not reported  
Install Date: 03/28/2012  
Last Test: 01/29/2018  
Spill Installed: 06/04/2012  
Overfill: 06/04/2012  
Line Leak Detection: 01/27/2020  
Permanent Closure: Not reported  
Tank Material: FIBERGLASS  
Closure Date: Not reported  
Tank Secondary: YES  
Product Stored: DIESEL FUEL  
Overfill Type: FLOW SHUTOFF - FLAPPER VALVE  
Pipe Secondary: YES  
Pipe Material: FIBERGLASS  
Pipe System: PRESSURE

Tank ID: 15  
Status: ACTIVE  
Capacity (gal): 19951  
Temporary Closed Date: Not reported  
Tank Filled Removed: Not reported  
Compartment: NO  
Tank Diameter In Inches: 120  
Construction Material Comments: CONTAINMENT SOLUTIONS  
Meets Dec 22 2015 Deadline: YES  
Leak Line Detection: VEEDER ROOT  
Leak Line Detection Installed Date: 06/04/2012  
Leak Line Detection Test Pass Fail: PASS  
Drop Tube Pass Fail: PASS  
Drain Valve Replaced Date: Not reported  
Dry Beak Installed Date: Not reported  
Inv Monitor Review Date: Not reported  
Dispenser Pan: Not reported  
Overfill Length In Inches: 15.5  
Release Detection (RD) Tank Type: VEEDER ROOT  
RD Tank Type Installed Date: 06/04/2012  
RD Tank Type Tested Date: 01/27/2020  
RD Tank Type Test Pass Fail: PASS  
RD Piping Type: VEEDER ROOT  
RD Piping Installed Date: 06/04/2012  
RD Piping Tested Date: 01/27/2020  
RD Piping Test Pass Fail: PASS  
Corrosion Protection (CP) Tank: Not reported

Map ID  
Direction  
Distance  
Elevation

MAP FINDINGS

Site

Database(s)

EDR ID Number  
EPA ID Number

**SPEEDWAY STORE #1966 (Continued)**

**1000783397**

CP Tank Installed Date: Not reported  
CP Tank Tested Date: Not reported  
CP Tank Test Pass Fail: Not reported  
CP Piping: Not reported  
CP Piping Installed Date: Not reported  
CP Piping Tested Date: Not reported  
CP Piping Test Pass Fail: FAIL  
CP Fitting: Not reported  
CP Fitting Installed Date: Not reported  
CP Fitting Tested Date: Not reported  
CP Fitting Test Pass Fail: Not reported  
CP Log Date: Not reported  
Tank Tightness Test Pass Fail: PASS  
Piping Tightness Test Date: 06/08/2012  
Piping Tightness Test Pass Fail: PASS  
Piping Material Comments: Not reported  
Install Date: 03/28/2012  
Last Test: 01/29/2018  
Spill Installed: 06/04/2012  
Overfill: 06/04/2012  
Line Leak Detection: 01/27/2020  
Permanent Closure: Not reported  
Tank Material: FIBERGLASS  
Closure Date: Not reported  
Tank Secondary: YES  
Product Stored: REGULAR  
Overfill Type: FLOW SHUTOFF - FLAPPER VALVE  
Pipe Secondary: YES  
Pipe Material: FIBERGLASS  
Pipe System: PRESSURE

Tank ID: 2  
Status: INACTIVE  
Capacity (gal): 8050  
Temporary Closed Date: Not reported  
Tank Filled Removed: Not reported  
Compartment: NO  
Tank Diameter In Inches: Not reported  
Construction Material Comments: Not reported  
Meets Dec 22 2015 Deadline: Not reported  
Leak Line Detection: Not reported  
Leak Line Detection Installed Date: 11/24/1992  
Leak Line Detection Test Pass Fail: PASS  
Drop Tube Pass Fail: PASS  
Drain Valve Replaced Date: Not reported  
Dry Beak Installed Date: Not reported  
Inv Monitor Review Date: Not reported  
Dispenser Pan: Not reported  
Overfill Length In Inches: Not reported  
Release Detection (RD) Tank Type: NONE LISTED  
RD Tank Type Installed Date: 04/03/1997  
RD Tank Type Tested Date: Not reported  
RD Tank Type Test Pass Fail: PASS  
RD Piping Type: TIGHTNESS TEST  
RD Piping Installed Date: 04/03/1997  
RD Piping Tested Date: Not reported

Map ID  
Direction  
Distance  
Elevation

MAP FINDINGS

Site

Database(s)

EDR ID Number  
EPA ID Number

**SPEEDWAY STORE #1966 (Continued)**

**1000783397**

RD Piping Test Pass Fail: PASS  
Corrosion Protection (CP) Tank: Not reported  
CP Tank Installed Date: Not reported  
CP Tank Tested Date: Not reported  
CP Tank Test Pass Fail: Not reported  
CP Piping: Not reported  
CP Piping Installed Date: Not reported  
CP Piping Tested Date: Not reported  
CP Piping Test Pass Fail: Not reported  
CP Fitting: Not reported  
CP Fitting Installed Date: Not reported  
CP Fitting Tested Date: Not reported  
CP Fitting Test Pass Fail: Not reported  
CP Log Date: Not reported  
Tank Tightness Test Pass Fail: PASS  
Piping Tightness Test Date: 04/03/1997  
Piping Tightness Test Pass Fail: PASS  
Piping Material Comments: Not reported  
Install Date: 05/01/1976  
Last Test: 04/03/1997  
Spill Installed: 05/01/1976  
Overfill: 11/24/1992  
Line Leak Detection: 04/03/1997  
Permanent Closure: 03/02/1998  
Tank Material: STEEL - BARE/GALV  
Closure Date: 12/04/1998  
Tank Secondary: NO  
Product Stored: GASOLINE  
Overfill Type: Not reported  
Pipe Secondary: NO  
Pipe Material: STEEL - BARE/GALV  
Pipe System: PRESSURE

Tank ID: 3  
Status: INACTIVE  
Capacity (gal): 8050  
Temporary Closed Date: Not reported  
Tank Filled Removed: Not reported  
Compartment: NO  
Tank Diameter In Inches: Not reported  
Construction Material Comments: Not reported  
Meets Dec 22 2015 Deadline: Not reported  
Leak Line Detection: Not reported  
Leak Line Detection Installed Date: 11/24/1992  
Leak Line Detection Test Pass Fail: PASS  
Drop Tube Pass Fail: PASS  
Drain Valve Replaced Date: Not reported  
Dry Beak Installed Date: Not reported  
Inv Monitor Review Date: Not reported  
Dispenser Pan: Not reported  
Overfill Length In Inches: Not reported  
Release Detection (RD) Tank Type: NONE LISTED  
RD Tank Type Installed Date: 04/03/1997  
RD Tank Type Tested Date: Not reported  
RD Tank Type Test Pass Fail: PASS  
RD Piping Type: TIGHTNESS TEST

Map ID  
Direction  
Distance  
Elevation

MAP FINDINGS

Site

Database(s)

EDR ID Number  
EPA ID Number

**SPEEDWAY STORE #1966 (Continued)**

**1000783397**

RD Piping Installed Date: 04/03/1997  
RD Piping Tested Date: Not reported  
RD Piping Test Pass Fail: PASS  
Corrosion Protection (CP) Tank: Not reported  
CP Tank Installed Date: Not reported  
CP Tank Tested Date: Not reported  
CP Tank Test Pass Fail: Not reported  
CP Piping: Not reported  
CP Piping Installed Date: Not reported  
CP Piping Tested Date: Not reported  
CP Piping Test Pass Fail: Not reported  
CP Fitting: Not reported  
CP Fitting Installed Date: Not reported  
CP Fitting Tested Date: Not reported  
CP Fitting Test Pass Fail: Not reported  
CP Log Date: Not reported  
Tank Tightness Test Pass Fail: PASS  
Piping Tightness Test Date: 04/03/1997  
Piping Tightness Test Pass Fail: PASS  
Piping Material Comments: Not reported  
Install Date: 05/01/1976  
Last Test: 04/03/1997  
Spill Installed: 05/01/1976  
Overfill: 11/24/1992  
Line Leak Detection: 04/03/1997  
Permanent Closure: 03/02/1998  
Tank Material: STEEL - BARE/GALV  
Closure Date: 12/04/1998  
Tank Secondary: NO  
Product Stored: GASOLINE  
Overfill Type: Not reported  
Pipe Secondary: NO  
Pipe Material: STEEL - BARE/GALV  
Pipe System: PRESSURE

Tank ID: 4  
Status: INACTIVE  
Capacity (gal): 8050  
Temporary Closed Date: Not reported  
Tank Filled Removed: Not reported  
Compartment: NO  
Tank Diameter In Inches: Not reported  
Construction Material Comments: Not reported  
Meets Dec 22 2015 Deadline: Not reported  
Leak Line Detection: Not reported  
Leak Line Detection Installed Date: 11/24/1992  
Leak Line Detection Test Pass Fail: PASS  
Drop Tube Pass Fail: PASS  
Drain Valve Replaced Date: Not reported  
Dry Beak Installed Date: Not reported  
Inv Monitor Review Date: Not reported  
Dispenser Pan: Not reported  
Overfill Length In Inches: Not reported  
Release Detection (RD) Tank Type: NONE LISTED  
RD Tank Type Installed Date: 04/03/1997  
RD Tank Type Tested Date: Not reported

Map ID  
Direction  
Distance  
Elevation

MAP FINDINGS

Site

Database(s)

EDR ID Number  
EPA ID Number

**SPEEDWAY STORE #1966 (Continued)**

**1000783397**

RD Tank Type Test Pass Fail: PASS  
RD Piping Type: TIGHTNESS TEST  
RD Piping Installed Date: 04/03/1997  
RD Piping Tested Date: Not reported  
RD Piping Test Pass Fail: PASS  
Corrosion Protection (CP) Tank: Not reported  
CP Tank Installed Date: Not reported  
CP Tank Tested Date: Not reported  
CP Tank Test Pass Fail: Not reported  
CP Piping: Not reported  
CP Piping Installed Date: Not reported  
CP Piping Tested Date: Not reported  
CP Piping Test Pass Fail: Not reported  
CP Fitting: Not reported  
CP Fitting Installed Date: Not reported  
CP Fitting Tested Date: Not reported  
CP Fitting Test Pass Fail: Not reported  
CP Log Date: Not reported  
Tank Tightness Test Pass Fail: PASS  
Piping Tightness Test Date: 04/03/1997  
Piping Tightness Test Pass Fail: PASS  
Piping Material Comments: Not reported  
Install Date: 05/01/1976  
Last Test: 04/03/1997  
Spill Installed: 05/01/1976  
Overfill: 11/24/1992  
Line Leak Detection: 04/03/1997  
Permanent Closure: 03/02/1998  
Tank Material: STEEL - BARE/GALV  
Closure Date: 12/04/1998  
Tank Secondary: NO  
Product Stored: GASOLINE  
Overfill Type: Not reported  
Pipe Secondary: NO  
Pipe Material: STEEL - BARE/GALV  
Pipe System: PRESSURE

Tank ID: 5  
Status: INACTIVE  
Capacity (gal): 550  
Temporary Closed Date: Not reported  
Tank Filled Removed: Not reported  
Compartment: NO  
Tank Diameter In Inches: Not reported  
Construction Material Comments: Not reported  
Meets Dec 22 2015 Deadline: Not reported  
Leak Line Detection: Not reported  
Leak Line Detection Installed Date: 09/29/1989  
Leak Line Detection Test Pass Fail: Not reported  
Drop Tube Pass Fail: Not reported  
Drain Valve Replaced Date: Not reported  
Dry Beak Installed Date: Not reported  
Inv Monitor Review Date: Not reported  
Dispenser Pan: Not reported  
Overfill Length In Inches: Not reported  
Release Detection (RD) Tank Type: NONE LISTED



Map ID  
Direction  
Distance  
Elevation

MAP FINDINGS

Site

Database(s)

EDR ID Number  
EPA ID Number

**SPEEDWAY STORE #1966 (Continued)**

**1000783397**

RD Tank Type Installed Date: 04/03/1997  
RD Tank Type Tested Date: Not reported  
RD Tank Type Test Pass Fail: PASS  
RD Piping Type: TIGHTNESS TEST  
RD Piping Installed Date: 04/03/1997  
RD Piping Tested Date: Not reported  
RD Piping Test Pass Fail: PASS  
Corrosion Protection (CP) Tank: Not reported  
CP Tank Installed Date: Not reported  
CP Tank Tested Date: Not reported  
CP Tank Test Pass Fail: Not reported  
CP Piping: Not reported  
CP Piping Installed Date: Not reported  
CP Piping Tested Date: Not reported  
CP Piping Test Pass Fail: Not reported  
CP Fitting: Not reported  
CP Fitting Installed Date: Not reported  
CP Fitting Tested Date: Not reported  
CP Fitting Test Pass Fail: Not reported  
CP Log Date: Not reported  
Tank Tightness Test Pass Fail: PASS  
Piping Tightness Test Date: 04/03/1997  
Piping Tightness Test Pass Fail: PASS  
Piping Material Comments: NONE  
Install Date: 05/01/1976  
Last Test: 04/03/1997  
Spill Installed: Not reported  
Overfill: 09/29/1989  
Line Leak Detection: Not reported  
Permanent Closure: 03/02/1998  
Tank Material: STEEL - BARE/GALV  
Closure Date: 12/04/1998  
Tank Secondary: NO  
Product Stored: USED / WASTE OIL  
Overfill Type: Not reported  
Pipe Secondary: NO  
Pipe Material: Not reported  
Pipe System: Not reported

Tank ID: 6  
Status: INACTIVE  
Capacity (gal): 500  
Temporary Closed Date: Not reported  
Tank Filled Removed: Not reported  
Compartment: NO  
Tank Diameter In Inches: Not reported  
Construction Material Comments: Not reported  
Meets Dec 22 2015 Deadline: Not reported  
Leak Line Detection: Not reported  
Leak Line Detection Installed Date: Not reported  
Leak Line Detection Test Pass Fail: Not reported  
Drop Tube Pass Fail: Not reported  
Drain Valve Replaced Date: Not reported  
Dry Beak Installed Date: Not reported  
Inv Monitor Review Date: Not reported  
Dispenser Pan: Not reported

Map ID  
Direction  
Distance  
Elevation

MAP FINDINGS

Site

Database(s)

EDR ID Number  
EPA ID Number

**SPEEDWAY STORE #1966 (Continued)**

**1000783397**

Overfill Length In Inches: Not reported  
Release Detection (RD) Tank Type: NONE LISTED  
RD Tank Type Installed Date: Not reported  
RD Tank Type Tested Date: Not reported  
RD Tank Type Test Pass Fail: Not reported  
RD Piping Type: NONE  
RD Piping Installed Date: Not reported  
RD Piping Tested Date: Not reported  
RD Piping Test Pass Fail: Not reported  
Corrosion Protection (CP) Tank: Not reported  
CP Tank Installed Date: Not reported  
CP Tank Tested Date: Not reported  
CP Tank Test Pass Fail: Not reported  
CP Piping: Not reported  
CP Piping Installed Date: Not reported  
CP Piping Tested Date: Not reported  
CP Piping Test Pass Fail: Not reported  
CP Fitting: Not reported  
CP Fitting Installed Date: Not reported  
CP Fitting Tested Date: Not reported  
CP Fitting Test Pass Fail: Not reported  
CP Log Date: Not reported  
Tank Tightness Test Pass Fail: PASS  
Piping Tightness Test Date: 04/03/1997  
Piping Tightness Test Pass Fail: PASS  
Piping Material Comments: Not reported  
Install Date: 05/01/1976  
Last Test: 04/03/1997  
Spill Installed: Not reported  
Overfill: Not reported  
Line Leak Detection: Not reported  
Permanent Closure: 03/02/1998  
Tank Material: STEEL - BARE/GALV  
Closure Date: 12/04/1998  
Tank Secondary: NO  
Product Stored: #2 HEATING OIL  
Overfill Type: Not reported  
Pipe Secondary: NO  
Pipe Material: STEEL - BARE/GALV  
Pipe System: SUCTION: OLD CODE

Tank ID: 7  
Status: INACTIVE  
Capacity (gal): 500  
Temporary Closed Date: Not reported  
Tank Filled Removed: Not reported  
Compartment: NO  
Tank Diameter In Inches: Not reported  
Construction Material Comments: Not reported  
Meets Dec 22 2015 Deadline: Not reported  
Leak Line Detection: Not reported  
Leak Line Detection Installed Date: Not reported  
Leak Line Detection Test Pass Fail: Not reported  
Drop Tube Pass Fail: Not reported  
Drain Valve Replaced Date: Not reported  
Dry Beak Installed Date: Not reported

Map ID  
Direction  
Distance  
Elevation

MAP FINDINGS

Site

Database(s)

EDR ID Number  
EPA ID Number

**SPEEDWAY STORE #1966 (Continued)**

**1000783397**

Inv Monitor Review Date: Not reported  
Dispenser Pan: Not reported  
Overfill Length In Inches: Not reported  
Release Detection (RD) Tank Type: NONE LISTED  
RD Tank Type Installed Date: Not reported  
RD Tank Type Tested Date: Not reported  
RD Tank Type Test Pass Fail: Not reported  
RD Piping Type: NONE  
RD Piping Installed Date: Not reported  
RD Piping Tested Date: Not reported  
RD Piping Test Pass Fail: Not reported  
Corrosion Protection (CP) Tank: Not reported  
CP Tank Installed Date: Not reported  
CP Tank Tested Date: Not reported  
CP Tank Test Pass Fail: Not reported  
CP Piping: Not reported  
CP Piping Installed Date: Not reported  
CP Piping Tested Date: Not reported  
CP Piping Test Pass Fail: Not reported  
CP Fitting: Not reported  
CP Fitting Installed Date: Not reported  
CP Fitting Tested Date: Not reported  
CP Fitting Test Pass Fail: Not reported  
CP Log Date: Not reported  
Tank Tightness Test Pass Fail: Not reported  
Piping Tightness Test Date: Not reported  
Piping Tightness Test Pass Fail: Not reported  
Piping Material Comments: NONE  
Install Date: 07/01/1977  
Last Test: Not reported  
Spill Installed: Not reported  
Overfill: Not reported  
Line Leak Detection: Not reported  
Permanent Closure: 08/20/1992  
Tank Material: STEEL - BARE/GALV  
Closure Date: 02/16/1993  
Tank Secondary: NO  
Product Stored: MOTOR OIL  
Overfill Type: Not reported  
Pipe Secondary: NO  
Pipe Material: Not reported  
Pipe System: Not reported

Tank ID: 8  
Status: INACTIVE  
Capacity (gal): 15000  
Temporary Closed Date: Not reported  
Tank Filled Removed: Not reported  
Compartment: NO  
Tank Diameter In Inches: 120  
Construction Material Comments: Not reported  
Meets Dec 22 2015 Deadline: Not reported  
Leak Line Detection: VEEDER ROOT  
Leak Line Detection Installed Date: 03/18/1998  
Leak Line Detection Test Pass Fail: PASS  
Drop Tube Pass Fail: PASS

Map ID  
Direction  
Distance  
Elevation

MAP FINDINGS

Site

Database(s)

EDR ID Number  
EPA ID Number

**SPEEDWAY STORE #1966 (Continued)**

**1000783397**

Drain Valve Replaced Date: Not reported  
Dry Beak Installed Date: Not reported  
Inv Monitor Review Date: Not reported  
Dispenser Pan: Not reported  
Overfill Length In Inches: 12.3  
Release Detection (RD) Tank Type: VEEDER ROOT  
RD Tank Type Installed Date: 03/18/1998  
RD Tank Type Tested Date: 02/09/2012  
RD Tank Type Test Pass Fail: PASS  
RD Piping Type: VEEDER ROOT  
RD Piping Installed Date: 03/18/1998  
RD Piping Tested Date: 02/09/2012  
RD Piping Test Pass Fail: PASS  
Corrosion Protection (CP) Tank: Not reported  
CP Tank Installed Date: Not reported  
CP Tank Tested Date: Not reported  
CP Tank Test Pass Fail: Not reported  
CP Piping: Not reported  
CP Piping Installed Date: Not reported  
CP Piping Tested Date: Not reported  
CP Piping Test Pass Fail: Not reported  
CP Fitting: Not reported  
CP Fitting Installed Date: Not reported  
CP Fitting Tested Date: Not reported  
CP Fitting Test Pass Fail: Not reported  
CP Log Date: Not reported  
Tank Tightness Test Pass Fail: Not reported  
Piping Tightness Test Date: 07/21/2006  
Piping Tightness Test Pass Fail: Not reported  
Piping Material Comments: SIPHON W/TANK 9  
Install Date: 03/18/1998  
Last Test: Not reported  
Spill Installed: 03/18/1998  
Overfill: 03/18/1998  
Line Leak Detection: 02/09/2012  
Permanent Closure: 03/14/2012  
Tank Material: FIBERGLASS  
Closure Date: 11/15/2012  
Tank Secondary: YES  
Product Stored: GASOLINE  
Overfill Type: FLOW SHUTOFF - FLAPPER VALVE  
Pipe Secondary: YES  
Pipe Material: FIBERGLASS  
Pipe System: PRESSURE

Tank ID: 9  
Status: INACTIVE  
Capacity (gal): 10000  
Temporary Closed Date: Not reported  
Tank Filled Removed: Not reported  
Compartment: NO  
Tank Diameter In Inches: 92  
Construction Material Comments: Not reported  
Meets Dec 22 2015 Deadline: Not reported  
Leak Line Detection: NONE  
Leak Line Detection Installed Date: 03/18/1998

Map ID  
Direction  
Distance  
Elevation

MAP FINDINGS

Site

Database(s)

EDR ID Number  
EPA ID Number

**SPEEDWAY STORE #1966 (Continued)**

**1000783397**

Leak Line Detection Test Pass Fail: FAIL  
Drop Tube Pass Fail: PASS  
Drain Valve Replaced Date: Not reported  
Dry Beak Installed Date: Not reported  
Inv Monitor Review Date: Not reported  
Dispenser Pan: Not reported  
Overfill Length In Inches: 11  
Release Detection (RD) Tank Type: VEEDER ROOT  
RD Tank Type Installed Date: 03/18/1998  
RD Tank Type Tested Date: 02/09/2012  
RD Tank Type Test Pass Fail: PASS  
RD Piping Type: VEEDER ROOT  
RD Piping Installed Date: 03/18/1998  
RD Piping Tested Date: 02/09/2012  
RD Piping Test Pass Fail: PASS  
Corrosion Protection (CP) Tank: Not reported  
CP Tank Installed Date: Not reported  
CP Tank Tested Date: Not reported  
CP Tank Test Pass Fail: Not reported  
CP Piping: Not reported  
CP Piping Installed Date: Not reported  
CP Piping Tested Date: Not reported  
CP Piping Test Pass Fail: Not reported  
CP Fitting: Not reported  
CP Fitting Installed Date: Not reported  
CP Fitting Tested Date: Not reported  
CP Fitting Test Pass Fail: Not reported  
CP Log Date: Not reported  
Tank Tightness Test Pass Fail: Not reported  
Piping Tightness Test Date: Not reported  
Piping Tightness Test Pass Fail: Not reported  
Piping Material Comments: SIPHON W/TANK 8?  
Install Date: 03/18/1998  
Last Test: Not reported  
Spill Installed: 03/18/1998  
Overfill: 03/18/1998  
Line Leak Detection: Not reported  
Permanent Closure: 03/14/2012  
Tank Material: FIBERGLASS  
Closure Date: 11/15/2012  
Tank Secondary: YES  
Product Stored: GASOLINE  
Overfill Type: FLOW SHUTOFF - FLAPPER VALVE  
Pipe Secondary: YES  
Pipe Material: FIBERGLASS  
Pipe System: SIPHON

**ALLSITES:**

Name: SPEEDWAY STORE #1966  
Address: 311 QUEEN CITY AVE  
City,State,Zip: MANCHESTER, NH  
Facility ID: 199306006  
Project Type: IRSPILL  
Project Description: INITIAL RESPONSE SPILL (IMMEDIATELY CLEANED UP)  
Project Manager: CLOSED  
Expiration Date: Not reported

Map ID  
Direction  
Distance  
Elevation

MAP FINDINGS

Site

Database(s)

EDR ID Number  
EPA ID Number

**BF314**      **MANCHESTER HIGHWAY GARAGE**  
**ENE**        **227 MAPLE ST**  
**1/4-1/2**      **MANCHESTER, NH**  
**0.321 mi.**  
**1694 ft.**      **Site 2 of 2 in cluster BF**

**NH LUST**    **U001555509**  
**NH UST**      **N/A**  
**NH ALLSITES**  
**NH AIRS**

**Relative:**  
**Higher**  
**Actual:**  
**236 ft.**

**LUST:**  
Name:                                    **MANCHESTER HIGHWAY GARAGE**  
Address:                                **227 MAPLE ST**  
City,State,Zip:                       **MANCHESTER, NH**  
Facility ID:                            **199009013**  
Project Type:                           **LUST**  
**Project Manager:**                   **CLOSED**  
**Project Site Description:**        **LEAKING UNDERGROUND STORAGE TANK PROJECT**  
**Expired Date:**                       **Not reported**

Name:                                    **MANCHESTER HIGHWAY GARAGE**  
Address:                                **227 MAPLE ST**  
City,State,Zip:                       **MANCHESTER, NH**  
Facility ID:                            **199009013**  
Project Type:                           **LUST**  
**Project Manager:**                   **STRONDAK**  
**Project Site Description:**        **LEAKING UNDERGROUND STORAGE TANK PROJECT**  
**Expired Date:**                       **11/25/2023**

**UST:**  
Name:                                    **MANCHESTER HIGHWAY GARAGE**  
Address:                                **227 MAPLE ST**  
City:                                      **MANCHESTER**  
Facility ID:                            **110132**  
Facility Type:                         **LOCAL GOVERNMENT**  
Site Number:                         **199009013**  
Owner Name:                         **CITY OF MANCHESTER**  
Owner Type:                          **STATE OR LOCAL GOVERNMENT**  
Owner Title:                          **Not reported**  
Owner Address:                       **275 CLAY ST**  
Owner Address2:                      **Not reported**  
Owner City,St,Zip:                  **MANCHESTER, NH 03103**  
Manager Name:                       **CHRIS PROULX**  
Manager Title:                        **SUPERVISOR**

Tank ID:                                 **1**  
Status:                                  **INACTIVE**  
Capacity (gal):                        **10250**  
Temporary Closed Date:              **Not reported**  
Tank Filled Removed:                **Not reported**  
Compartment:                         **NO**  
Tank Diameter In Inches:            **Not reported**  
Construction Material Comments:   **Not reported**  
Meets Dec 22 2015 Deadline:       **Not reported**  
Leak Line Detection:                 **Not reported**  
Leak Line Detection Installed Date: **01/01/1991**  
Leak Line Detection Test Pass Fail: **Not reported**  
Drop Tube Pass Fail:                 **Not reported**  
Drain Valve Replaced Date:         **Not reported**  
Dry Beak Installed Date:            **Not reported**  
Inv Monitor Review Date:            **Not reported**  
Dispenser Pan:                        **Not reported**  
Overfill Length In Inches:         **Not reported**

Map ID  
Direction  
Distance  
Elevation

MAP FINDINGS

Site

Database(s)

EDR ID Number  
EPA ID Number

**MANCHESTER HIGHWAY GARAGE (Continued)**

**U001555509**

Release Detection (RD) Tank Type: NONE LISTED  
RD Tank Type Installed Date: Not reported  
RD Tank Type Tested Date: Not reported  
RD Tank Type Test Pass Fail: Not reported  
RD Piping Type: NONE  
RD Piping Installed Date: Not reported  
RD Piping Tested Date: Not reported  
RD Piping Test Pass Fail: Not reported  
Corrosion Protection (CP) Tank: Not reported  
CP Tank Installed Date: Not reported  
CP Tank Tested Date: Not reported  
CP Tank Test Pass Fail: Not reported  
CP Piping: Not reported  
CP Piping Installed Date: Not reported  
CP Piping Tested Date: Not reported  
CP Piping Test Pass Fail: Not reported  
CP Fitting: Not reported  
CP Fitting Installed Date: Not reported  
CP Fitting Tested Date: Not reported  
CP Fitting Test Pass Fail: Not reported  
CP Log Date: Not reported  
Tank Tightness Test Pass Fail: PASS  
Piping Tightness Test Date: 06/05/1990  
Piping Tightness Test Pass Fail: PASS  
Piping Material Comments: Not reported  
Install Date: 01/01/1978  
Last Test: 06/05/1990  
Spill Installed: Not reported  
Overfill: 01/01/1991  
Line Leak Detection: Not reported  
Permanent Closure: 08/06/1998  
Tank Material: STEEL - BARE/GALV  
Closure Date: 09/08/1998  
Tank Secondary: NO  
Product Stored: #4 HEATING OIL  
Overfill Type: Not reported  
Pipe Secondary: NO  
Pipe Material: STEEL - BARE/GALV  
Pipe System: SUCTION: OLD CODE

Tank ID: 10  
Status: INACTIVE  
Capacity (gal): 15000  
Temporary Closed Date: 09/22/2011  
Tank Filled Removed: Not reported  
Compartment: NO  
Tank Diameter In Inches: 120  
Construction Material Comments: USING BRINE 07/08  
Meets Dec 22 2015 Deadline: Not reported  
Leak Line Detection: NONE  
Leak Line Detection Installed Date: 10/19/1990  
Leak Line Detection Test Pass Fail: Not reported  
Drop Tube Pass Fail: Not reported  
Drain Valve Replaced Date: Not reported  
Dry Beak Installed Date: Not reported  
Inv Monitor Review Date: Not reported

Map ID  
Direction  
Distance  
Elevation

MAP FINDINGS

Site

Database(s)

EDR ID Number  
EPA ID Number

**MANCHESTER HIGHWAY GARAGE (Continued)**

**U001555509**

Dispenser Pan: Not reported  
Overfill Length In Inches: 20  
Release Detection (RD) Tank Type: VEEDER ROOT  
RD Tank Type Installed Date: 10/19/1990  
RD Tank Type Tested Date: 09/09/2011  
RD Tank Type Test Pass Fail: PASS  
RD Piping Type: VEEDER ROOT  
RD Piping Installed Date: Not reported  
RD Piping Tested Date: 09/09/2011  
RD Piping Test Pass Fail: PASS  
Corrosion Protection (CP) Tank: Not reported  
CP Tank Installed Date: Not reported  
CP Tank Tested Date: Not reported  
CP Tank Test Pass Fail: Not reported  
CP Piping: Not reported  
CP Piping Installed Date: Not reported  
CP Piping Tested Date: Not reported  
CP Piping Test Pass Fail: Not reported  
CP Fitting: Not reported  
CP Fitting Installed Date: Not reported  
CP Fitting Tested Date: Not reported  
CP Fitting Test Pass Fail: Not reported  
CP Log Date: Not reported  
Tank Tightness Test Pass Fail: Not reported  
Piping Tightness Test Date: Not reported  
Piping Tightness Test Pass Fail: Not reported  
Piping Material Comments: PVC SLEEVE  
Install Date: 10/19/1990  
Last Test: Not reported  
Spill Installed: Not reported  
Overfill: 10/19/1990  
Line Leak Detection: Not reported  
Permanent Closure: 06/05/2012  
Tank Material: FIBERGLASS  
Closure Date: 08/02/2012  
Tank Secondary: YES  
Product Stored: DIESEL FUEL  
Overfill Type: AUDIBLE ALARM  
Pipe Secondary: YES  
Pipe Material: STEEL - BARE/GALV  
Pipe System: SUCTION: OLD CODE

Tank ID: 11  
Status: INACTIVE  
Capacity (gal): 10000  
Temporary Closed Date: 09/22/2011  
Tank Filled Removed: Not reported  
Compartment: NO  
Tank Diameter In Inches: 96  
Construction Material Comments: Not reported  
Meets Dec 22 2015 Deadline: Not reported  
Leak Line Detection: NONE  
Leak Line Detection Installed Date: 10/19/1990  
Leak Line Detection Test Pass Fail: Not reported  
Drop Tube Pass Fail: Not reported  
Drain Valve Replaced Date: Not reported



Map ID  
Direction  
Distance  
Elevation

MAP FINDINGS

Site

Database(s)

EDR ID Number  
EPA ID Number

**MANCHESTER HIGHWAY GARAGE (Continued)**

**U001555509**

Dry Beak Installed Date: Not reported  
Inv Monitor Review Date: Not reported  
Dispenser Pan: Not reported  
Overfill Length In Inches: 11  
Release Detection (RD) Tank Type: VEEDER ROOT  
RD Tank Type Installed Date: 10/19/1990  
RD Tank Type Tested Date: 09/09/2011  
RD Tank Type Test Pass Fail: PASS  
RD Piping Type: VEEDER ROOT  
RD Piping Installed Date: Not reported  
RD Piping Tested Date: 09/09/2011  
RD Piping Test Pass Fail: PASS  
Corrosion Protection (CP) Tank: Not reported  
CP Tank Installed Date: Not reported  
CP Tank Tested Date: Not reported  
CP Tank Test Pass Fail: Not reported  
CP Piping: Not reported  
CP Piping Installed Date: Not reported  
CP Piping Tested Date: Not reported  
CP Piping Test Pass Fail: Not reported  
CP Fitting: Not reported  
CP Fitting Installed Date: Not reported  
CP Fitting Tested Date: Not reported  
CP Fitting Test Pass Fail: Not reported  
CP Log Date: Not reported  
Tank Tightness Test Pass Fail: Not reported  
Piping Tightness Test Date: Not reported  
Piping Tightness Test Pass Fail: Not reported  
Piping Material Comments: PVC SLEEVE  
Install Date: 10/19/1990  
Last Test: Not reported  
Spill Installed: Not reported  
Overfill: 10/19/1990  
Line Leak Detection: Not reported  
Permanent Closure: 06/05/2012  
Tank Material: FIBERGLASS  
Closure Date: 08/02/2012  
Tank Secondary: YES  
Product Stored: GASOLINE  
Overfill Type: AUDIBLE ALARM  
Pipe Secondary: YES  
Pipe Material: STEEL - BARE/GALV  
Pipe System: SUCTION: OLD CODE

Tank ID: 12  
Status: INACTIVE  
Capacity (gal): 10000  
Temporary Closed Date: 04/06/2011  
Tank Filled Removed: Not reported  
Compartment: NO  
Tank Diameter In Inches: 96  
Construction Material Comments: Not reported  
Meets Dec 22 2015 Deadline: Not reported  
Leak Line Detection: NONE  
Leak Line Detection Installed Date: 08/31/1998  
Leak Line Detection Test Pass Fail: Not reported

Map ID  
Direction  
Distance  
Elevation

MAP FINDINGS

Site

Database(s)

EDR ID Number  
EPA ID Number

**MANCHESTER HIGHWAY GARAGE (Continued)**

**U001555509**

Drop Tube Pass Fail: Not reported  
Drain Valve Replaced Date: Not reported  
Dry Beak Installed Date: Not reported  
Inv Monitor Review Date: Not reported  
Dispenser Pan: Not reported  
Overfill Length In Inches: 16  
Release Detection (RD) Tank Type: PNEUMERCATOR  
RD Tank Type Installed Date: 08/31/1998  
RD Tank Type Tested Date: 07/14/2010  
RD Tank Type Test Pass Fail: PASS  
RD Piping Type: PNEUMERCATOR  
RD Piping Installed Date: 08/31/1998  
RD Piping Tested Date: 07/14/2010  
RD Piping Test Pass Fail: PASS  
Corrosion Protection (CP) Tank: Not reported  
CP Tank Installed Date: Not reported  
CP Tank Tested Date: Not reported  
CP Tank Test Pass Fail: Not reported  
CP Piping: Not reported  
CP Piping Installed Date: Not reported  
CP Piping Tested Date: Not reported  
CP Piping Test Pass Fail: Not reported  
CP Fitting: Not reported  
CP Fitting Installed Date: Not reported  
CP Fitting Tested Date: Not reported  
CP Fitting Test Pass Fail: Not reported  
CP Log Date: Not reported  
Tank Tightness Test Pass Fail: Not reported  
Piping Tightness Test Date: Not reported  
Piping Tightness Test Pass Fail: Not reported  
Piping Material Comments: FIB SLEEVE  
Install Date: 08/31/1998  
Last Test: Not reported  
Spill Installed: Not reported  
Overfill: 08/31/1998  
Line Leak Detection: Not reported  
Permanent Closure: 05/02/2011  
Tank Material: COMPOSITE  
Closure Date: 11/23/2011  
Tank Secondary: YES  
Product Stored: #4 HEATING OIL  
Overfill Type: BALL FLOAT VENT VALVE  
Pipe Secondary: YES  
Pipe Material: STEEL - BARE/GALV  
Pipe System: SUCTION: OLD CODE

Tank ID: 13  
Status: INACTIVE  
Capacity (gal): 10000  
Temporary Closed Date: 04/06/2011  
Tank Filled Removed: Not reported  
Compartment: NO  
Tank Diameter In Inches: 96  
Construction Material Comments: Not reported  
Meets Dec 22 2015 Deadline: Not reported  
Leak Line Detection: NONE

Map ID  
Direction  
Distance  
Elevation

MAP FINDINGS

Site

Database(s)

EDR ID Number  
EPA ID Number

**MANCHESTER HIGHWAY GARAGE (Continued)**

**U001555509**

Leak Line Detection Installed Date: 08/31/1998  
Leak Line Detection Test Pass Fail: Not reported  
Drop Tube Pass Fail: Not reported  
Drain Valve Replaced Date: Not reported  
Dry Beak Installed Date: Not reported  
Inv Monitor Review Date: Not reported  
Dispenser Pan: Not reported  
Overfill Length In Inches: 16  
Release Detection (RD) Tank Type: PNEUMERCATOR  
RD Tank Type Installed Date: 08/31/1998  
RD Tank Type Tested Date: 07/14/2010  
RD Tank Type Test Pass Fail: PASS  
RD Piping Type: PNEUMERCATOR  
RD Piping Installed Date: 08/31/1998  
RD Piping Tested Date: 07/14/2010  
RD Piping Test Pass Fail: PASS  
Corrosion Protection (CP) Tank: Not reported  
CP Tank Installed Date: Not reported  
CP Tank Tested Date: Not reported  
CP Tank Test Pass Fail: Not reported  
CP Piping: Not reported  
CP Piping Installed Date: Not reported  
CP Piping Tested Date: Not reported  
CP Piping Test Pass Fail: Not reported  
CP Fitting: Not reported  
CP Fitting Installed Date: Not reported  
CP Fitting Tested Date: Not reported  
CP Fitting Test Pass Fail: Not reported  
CP Log Date: Not reported  
Tank Tightness Test Pass Fail: Not reported  
Piping Tightness Test Date: Not reported  
Piping Tightness Test Pass Fail: Not reported  
Piping Material Comments: FIB SLEEVE  
Install Date: 08/31/1998  
Last Test: Not reported  
Spill Installed: Not reported  
Overfill: 08/31/1998  
Line Leak Detection: Not reported  
Permanent Closure: 05/02/2011  
Tank Material: COMPOSITE  
Closure Date: 11/23/2011  
Tank Secondary: YES  
Product Stored: #4 HEATING OIL  
Overfill Type: BALL FLOAT VENT VALVE  
Pipe Secondary: YES  
Pipe Material: STEEL - BARE/GALV  
Pipe System: SUCTION: OLD CODE

Tank ID: 2  
Status: INACTIVE  
Capacity (gal): 10250  
Temporary Closed Date: Not reported  
Tank Filled Removed: Not reported  
Compartment: NO  
Tank Diameter In Inches: Not reported  
Construction Material Comments: Not reported

Map ID  
Direction  
Distance  
Elevation

MAP FINDINGS

Site

Database(s)

EDR ID Number  
EPA ID Number

**MANCHESTER HIGHWAY GARAGE (Continued)**

**U001555509**

Meets Dec 22 2015 Deadline: Not reported  
Leak Line Detection: Not reported  
Leak Line Detection Installed Date: 01/01/1991  
Leak Line Detection Test Pass Fail: Not reported  
Drop Tube Pass Fail: Not reported  
Drain Valve Replaced Date: Not reported  
Dry Beak Installed Date: Not reported  
Inv Monitor Review Date: Not reported  
Dispenser Pan: Not reported  
Overfill Length In Inches: Not reported  
Release Detection (RD) Tank Type: NONE LISTED  
RD Tank Type Installed Date: Not reported  
RD Tank Type Tested Date: Not reported  
RD Tank Type Test Pass Fail: Not reported  
RD Piping Type: NONE  
RD Piping Installed Date: Not reported  
RD Piping Tested Date: Not reported  
RD Piping Test Pass Fail: Not reported  
Corrosion Protection (CP) Tank: Not reported  
CP Tank Installed Date: Not reported  
CP Tank Tested Date: Not reported  
CP Tank Test Pass Fail: Not reported  
CP Piping: Not reported  
CP Piping Installed Date: Not reported  
CP Piping Tested Date: Not reported  
CP Piping Test Pass Fail: Not reported  
CP Fitting: Not reported  
CP Fitting Installed Date: Not reported  
CP Fitting Tested Date: Not reported  
CP Fitting Test Pass Fail: Not reported  
CP Log Date: Not reported  
Tank Tightness Test Pass Fail: PASS  
Piping Tightness Test Date: 05/21/1990  
Piping Tightness Test Pass Fail: PASS  
Piping Material Comments: Not reported  
Install Date: 01/01/1978  
Last Test: 05/21/1990  
Spill Installed: Not reported  
Overfill: 01/01/1991  
Line Leak Detection: Not reported  
Permanent Closure: 08/06/1998  
Tank Material: STEEL - BARE/GALV  
Closure Date: 09/08/1998  
Tank Secondary: NO  
Product Stored: #4 HEATING OIL  
Overfill Type: Not reported  
Pipe Secondary: NO  
Pipe Material: STEEL - BARE/GALV  
Pipe System: SUCTION: OLD CODE

Tank ID: 3  
Status: INACTIVE  
Capacity (gal): 500  
Temporary Closed Date: 12/07/1993  
Tank Filled Removed: Not reported  
Compartment: NO

Map ID  
Direction  
Distance  
Elevation

MAP FINDINGS

Site

Database(s)

EDR ID Number  
EPA ID Number

**MANCHESTER HIGHWAY GARAGE (Continued)**

**U001555509**

Tank Diameter In Inches: Not reported  
Construction Material Comments: Not reported  
Meets Dec 22 2015 Deadline: Not reported  
Leak Line Detection: Not reported  
Leak Line Detection Installed Date: 01/01/1991  
Leak Line Detection Test Pass Fail: Not reported  
Drop Tube Pass Fail: Not reported  
Drain Valve Replaced Date: Not reported  
Dry Beak Installed Date: Not reported  
Inv Monitor Review Date: Not reported  
Dispenser Pan: Not reported  
Overfill Length In Inches: Not reported  
Release Detection (RD) Tank Type: NONE LISTED  
RD Tank Type Installed Date: Not reported  
RD Tank Type Tested Date: Not reported  
RD Tank Type Test Pass Fail: Not reported  
RD Piping Type: NONE  
RD Piping Installed Date: Not reported  
RD Piping Tested Date: Not reported  
RD Piping Test Pass Fail: Not reported  
Corrosion Protection (CP) Tank: Not reported  
CP Tank Installed Date: Not reported  
CP Tank Tested Date: Not reported  
CP Tank Test Pass Fail: Not reported  
CP Piping: Not reported  
CP Piping Installed Date: Not reported  
CP Piping Tested Date: Not reported  
CP Piping Test Pass Fail: Not reported  
CP Fitting: Not reported  
CP Fitting Installed Date: Not reported  
CP Fitting Tested Date: Not reported  
CP Fitting Test Pass Fail: Not reported  
CP Log Date: Not reported  
Tank Tightness Test Pass Fail: PASS  
Piping Tightness Test Date: 05/02/1990  
Piping Tightness Test Pass Fail: PASS  
Piping Material Comments: Not reported  
Install Date: 01/01/1979  
Last Test: 05/02/1990  
Spill Installed: Not reported  
Overfill: Not reported  
Line Leak Detection: Not reported  
Permanent Closure: 12/22/1993  
Tank Material: STEEL - BARE/GALV  
Closure Date: 01/24/1994  
Tank Secondary: NO  
Product Stored: KEROSENE  
Overfill Type: Not reported  
Pipe Secondary: NO  
Pipe Material: STEEL - BARE/GALV  
Pipe System: SUCTION: OLD CODE

Tank ID: 4  
Status: INACTIVE  
Capacity (gal): 8000  
Temporary Closed Date: Not reported

Map ID  
Direction  
Distance  
Elevation

MAP FINDINGS

Site

Database(s)

EDR ID Number  
EPA ID Number

**MANCHESTER HIGHWAY GARAGE (Continued)**

**U001555509**

Tank Filled Removed:	Not reported
Compartment:	NO
Tank Diameter In Inches:	Not reported
Construction Material Comments:	Not reported
Meets Dec 22 2015 Deadline:	Not reported
Leak Line Detection:	Not reported
Leak Line Detection Installed Date:	Not reported
Leak Line Detection Test Pass Fail:	Not reported
Drop Tube Pass Fail:	Not reported
Drain Valve Replaced Date:	Not reported
Dry Beak Installed Date:	Not reported
Inv Monitor Review Date:	Not reported
Dispenser Pan:	Not reported
Overfill Length In Inches:	Not reported
Release Detection (RD) Tank Type:	NONE LISTED
RD Tank Type Installed Date:	Not reported
RD Tank Type Tested Date:	Not reported
RD Tank Type Test Pass Fail:	Not reported
RD Piping Type:	NONE
RD Piping Installed Date:	Not reported
RD Piping Tested Date:	Not reported
RD Piping Test Pass Fail:	Not reported
Corrosion Protection (CP) Tank:	Not reported
CP Tank Installed Date:	Not reported
CP Tank Tested Date:	Not reported
CP Tank Test Pass Fail:	Not reported
CP Piping:	Not reported
CP Piping Installed Date:	Not reported
CP Piping Tested Date:	Not reported
CP Piping Test Pass Fail:	Not reported
CP Fitting:	Not reported
CP Fitting Installed Date:	Not reported
CP Fitting Tested Date:	Not reported
CP Fitting Test Pass Fail:	Not reported
CP Log Date:	Not reported
Tank Tightness Test Pass Fail:	PASS
Piping Tightness Test Date:	05/23/1990
Piping Tightness Test Pass Fail:	PASS
Piping Material Comments:	Not reported
Install Date:	01/01/1976
Last Test:	05/23/1990
Spill Installed:	Not reported
Overfill:	Not reported
Line Leak Detection:	Not reported
Permanent Closure:	09/11/1990
Tank Material:	STEEL - BARE/GALV
Closure Date:	02/04/1991
Tank Secondary:	NO
Product Stored:	GASOLINE
Overfill Type:	Not reported
Pipe Secondary:	NO
Pipe Material:	STEEL - BARE/GALV
Pipe System:	Not reported
Tank ID:	5
Status:	INACTIVE

Map ID  
Direction  
Distance  
Elevation

MAP FINDINGS

Site

Database(s)

EDR ID Number  
EPA ID Number

**MANCHESTER HIGHWAY GARAGE (Continued)**

**U001555509**

Capacity (gal): 3000  
Temporary Closed Date: Not reported  
Tank Filled Removed: Not reported  
Compartment: NO  
Tank Diameter In Inches: Not reported  
Construction Material Comments: Not reported  
Meets Dec 22 2015 Deadline: Not reported  
Leak Line Detection: Not reported  
Leak Line Detection Installed Date: Not reported  
Leak Line Detection Test Pass Fail: Not reported  
Drop Tube Pass Fail: Not reported  
Drain Valve Replaced Date: Not reported  
Dry Beak Installed Date: Not reported  
Inv Monitor Review Date: Not reported  
Dispenser Pan: Not reported  
Overfill Length In Inches: Not reported  
Release Detection (RD) Tank Type: NONE LISTED  
RD Tank Type Installed Date: Not reported  
RD Tank Type Tested Date: Not reported  
RD Tank Type Test Pass Fail: Not reported  
RD Piping Type: NONE  
RD Piping Installed Date: Not reported  
RD Piping Tested Date: Not reported  
RD Piping Test Pass Fail: Not reported  
Corrosion Protection (CP) Tank: Not reported  
CP Tank Installed Date: Not reported  
CP Tank Tested Date: Not reported  
CP Tank Test Pass Fail: Not reported  
CP Piping: Not reported  
CP Piping Installed Date: Not reported  
CP Piping Tested Date: Not reported  
CP Piping Test Pass Fail: Not reported  
CP Fitting: Not reported  
CP Fitting Installed Date: Not reported  
CP Fitting Tested Date: Not reported  
CP Fitting Test Pass Fail: Not reported  
CP Log Date: Not reported  
Tank Tightness Test Pass Fail: FAIL  
Piping Tightness Test Date: 08/21/1986  
Piping Tightness Test Pass Fail: FAIL  
Piping Material Comments: Not reported  
Install Date: 01/01/1962  
Last Test: 08/21/1986  
Spill Installed: Not reported  
Overfill: Not reported  
Line Leak Detection: Not reported  
Permanent Closure: 09/11/1990  
Tank Material: STEEL - BARE/GALV  
Closure Date: 02/04/1991  
Tank Secondary: NO  
Product Stored: GASOLINE  
Overfill Type: Not reported  
Pipe Secondary: NO  
Pipe Material: STEEL - BARE/GALV  
Pipe System: Not reported

Map ID  
Direction  
Distance  
Elevation

MAP FINDINGS

Site

Database(s)

EDR ID Number  
EPA ID Number

**MANCHESTER HIGHWAY GARAGE (Continued)**

**U001555509**

Tank ID: 6  
Status: INACTIVE  
Capacity (gal): 4000  
Temporary Closed Date: Not reported  
Tank Filled Removed: Not reported  
Compartment: NO  
Tank Diameter In Inches: Not reported  
Construction Material Comments: Not reported  
Meets Dec 22 2015 Deadline: Not reported  
Leak Line Detection: Not reported  
Leak Line Detection Installed Date: Not reported  
Leak Line Detection Test Pass Fail: Not reported  
Drop Tube Pass Fail: Not reported  
Drain Valve Replaced Date: Not reported  
Dry Beak Installed Date: Not reported  
Inv Monitor Review Date: Not reported  
Dispenser Pan: Not reported  
Overfill Length In Inches: Not reported  
Release Detection (RD) Tank Type: NONE LISTED  
RD Tank Type Installed Date: Not reported  
RD Tank Type Tested Date: Not reported  
RD Tank Type Test Pass Fail: Not reported  
RD Piping Type: NONE  
RD Piping Installed Date: Not reported  
RD Piping Tested Date: Not reported  
RD Piping Test Pass Fail: Not reported  
Corrosion Protection (CP) Tank: Not reported  
CP Tank Installed Date: Not reported  
CP Tank Tested Date: Not reported  
CP Tank Test Pass Fail: Not reported  
CP Piping: Not reported  
CP Piping Installed Date: Not reported  
CP Piping Tested Date: Not reported  
CP Piping Test Pass Fail: Not reported  
CP Fitting: Not reported  
CP Fitting Installed Date: Not reported  
CP Fitting Tested Date: Not reported  
CP Fitting Test Pass Fail: Not reported  
CP Log Date: Not reported  
Tank Tightness Test Pass Fail: FAIL  
Piping Tightness Test Date: 05/25/1990  
Piping Tightness Test Pass Fail: FAIL  
Piping Material Comments: Not reported  
Install Date: 01/01/1960  
Last Test: 05/25/1990  
Spill Installed: Not reported  
Overfill: Not reported  
Line Leak Detection: Not reported  
Permanent Closure: 09/11/1990  
Tank Material: STEEL - BARE/GALV  
Closure Date: 02/04/1991  
Tank Secondary: NO  
Product Stored: DIESEL FUEL  
Overfill Type: Not reported  
Pipe Secondary: NO  
Pipe Material: UNKNOWN  
Pipe System: Not reported



Map ID  
Direction  
Distance  
Elevation

MAP FINDINGS

Site

Database(s)

EDR ID Number  
EPA ID Number

**MANCHESTER HIGHWAY GARAGE (Continued)**

**U001555509**

Tank ID: 7  
Status: INACTIVE  
Capacity (gal): 4000  
Temporary Closed Date: Not reported  
Tank Filled Removed: Not reported  
Compartment: NO  
Tank Diameter In Inches: Not reported  
Construction Material Comments: Not reported  
Meets Dec 22 2015 Deadline: Not reported  
Leak Line Detection: Not reported  
Leak Line Detection Installed Date: Not reported  
Leak Line Detection Test Pass Fail: Not reported  
Drop Tube Pass Fail: Not reported  
Drain Valve Replaced Date: Not reported  
Dry Beak Installed Date: Not reported  
Inv Monitor Review Date: Not reported  
Dispenser Pan: Not reported  
Overfill Length In Inches: Not reported  
Release Detection (RD) Tank Type: NONE LISTED  
RD Tank Type Installed Date: Not reported  
RD Tank Type Tested Date: Not reported  
RD Tank Type Test Pass Fail: Not reported  
RD Piping Type: NONE  
RD Piping Installed Date: Not reported  
RD Piping Tested Date: Not reported  
RD Piping Test Pass Fail: Not reported  
Corrosion Protection (CP) Tank: Not reported  
CP Tank Installed Date: Not reported  
CP Tank Tested Date: Not reported  
CP Tank Test Pass Fail: Not reported  
CP Piping: Not reported  
CP Piping Installed Date: Not reported  
CP Piping Tested Date: Not reported  
CP Piping Test Pass Fail: Not reported  
CP Fitting: Not reported  
CP Fitting Installed Date: Not reported  
CP Fitting Tested Date: Not reported  
CP Fitting Test Pass Fail: Not reported  
CP Log Date: Not reported  
Tank Tightness Test Pass Fail: FAIL  
Piping Tightness Test Date: 07/29/1986  
Piping Tightness Test Pass Fail: FAIL  
Piping Material Comments: Not reported  
Install Date: 01/01/1960  
Last Test: 07/29/1986  
Spill Installed: Not reported  
Overfill: Not reported  
Line Leak Detection: Not reported  
Permanent Closure: 09/11/1990  
Tank Material: STEEL - BARE/GALV  
Closure Date: 02/04/1991  
Tank Secondary: NO  
Product Stored: DIESEL FUEL  
Overfill Type: Not reported  
Pipe Secondary: NO  
Pipe Material: UNKNOWN  
Pipe System: Not reported

Map ID  
Direction  
Distance  
Elevation

MAP FINDINGS

Site

Database(s)

EDR ID Number  
EPA ID Number

**MANCHESTER HIGHWAY GARAGE (Continued)**

**U001555509**

Tank ID: 8  
Status: INACTIVE  
Capacity (gal): 2000  
Temporary Closed Date: Not reported  
Tank Filled Removed: Not reported  
Compartment: NO  
Tank Diameter In Inches: Not reported  
Construction Material Comments: Not reported  
Meets Dec 22 2015 Deadline: Not reported  
Leak Line Detection: Not reported  
Leak Line Detection Installed Date: Not reported  
Leak Line Detection Test Pass Fail: Not reported  
Drop Tube Pass Fail: Not reported  
Drain Valve Replaced Date: Not reported  
Dry Beak Installed Date: Not reported  
Inv Monitor Review Date: Not reported  
Dispenser Pan: Not reported  
Overfill Length In Inches: Not reported  
Release Detection (RD) Tank Type: NONE LISTED  
RD Tank Type Installed Date: Not reported  
RD Tank Type Tested Date: Not reported  
RD Tank Type Test Pass Fail: Not reported  
RD Piping Type: NONE  
RD Piping Installed Date: Not reported  
RD Piping Tested Date: Not reported  
RD Piping Test Pass Fail: Not reported  
Corrosion Protection (CP) Tank: Not reported  
CP Tank Installed Date: Not reported  
CP Tank Tested Date: Not reported  
CP Tank Test Pass Fail: Not reported  
CP Piping: Not reported  
CP Piping Installed Date: Not reported  
CP Piping Tested Date: Not reported  
CP Piping Test Pass Fail: Not reported  
CP Fitting: Not reported  
CP Fitting Installed Date: Not reported  
CP Fitting Tested Date: Not reported  
CP Fitting Test Pass Fail: Not reported  
CP Log Date: Not reported  
Tank Tightness Test Pass Fail: FAIL  
Piping Tightness Test Date: 07/29/1986  
Piping Tightness Test Pass Fail: FAIL  
Piping Material Comments: Not reported  
Install Date: 01/01/1960  
Last Test: 07/29/1986  
Spill Installed: Not reported  
Overfill: Not reported  
Line Leak Detection: Not reported  
Permanent Closure: 09/11/1990  
Tank Material: STEEL - BARE/GALV  
Closure Date: 02/04/1991  
Tank Secondary: NO  
Product Stored: DIESEL FUEL  
Overfill Type: Not reported  
Pipe Secondary: NO  
Pipe Material: UNKNOWN  
Pipe System: Not reported

Map ID  
Direction  
Distance  
Elevation

MAP FINDINGS

Site

Database(s)

EDR ID Number  
EPA ID Number

**MANCHESTER HIGHWAY GARAGE (Continued)**

**U001555509**

Tank ID: 9  
Status: INACTIVE  
Capacity (gal): 10000  
Temporary Closed Date: 09/22/2011  
Tank Filled Removed: Not reported  
Compartment: NO  
Tank Diameter In Inches: 96  
Construction Material Comments: USING BRINE 07/08  
Meets Dec 22 2015 Deadline: Not reported  
Leak Line Detection: NONE  
Leak Line Detection Installed Date: 10/19/1990  
Leak Line Detection Test Pass Fail: Not reported  
Drop Tube Pass Fail: Not reported  
Drain Valve Replaced Date: Not reported  
Dry Beak Installed Date: Not reported  
Inv Monitor Review Date: Not reported  
Dispenser Pan: Not reported  
Overfill Length In Inches: 10  
Release Detection (RD) Tank Type: VEEDER ROOT  
RD Tank Type Installed Date: 10/19/1990  
RD Tank Type Tested Date: 09/09/2011  
RD Tank Type Test Pass Fail: PASS  
RD Piping Type: VEEDER ROOT  
RD Piping Installed Date: Not reported  
RD Piping Tested Date: 09/09/2011  
RD Piping Test Pass Fail: PASS  
Corrosion Protection (CP) Tank: Not reported  
CP Tank Installed Date: Not reported  
CP Tank Tested Date: Not reported  
CP Tank Test Pass Fail: Not reported  
CP Piping: Not reported  
CP Piping Installed Date: Not reported  
CP Piping Tested Date: Not reported  
CP Piping Test Pass Fail: Not reported  
CP Fitting: Not reported  
CP Fitting Installed Date: Not reported  
CP Fitting Tested Date: Not reported  
CP Fitting Test Pass Fail: Not reported  
CP Log Date: Not reported  
Tank Tightness Test Pass Fail: Not reported  
Piping Tightness Test Date: Not reported  
Piping Tightness Test Pass Fail: Not reported  
Piping Material Comments: PVC SLEEVE  
Install Date: 10/19/1990  
Last Test: Not reported  
Spill Installed: Not reported  
Overfill: 10/19/1990  
Line Leak Detection: Not reported  
Permanent Closure: 06/05/2012  
Tank Material: FIBERGLASS  
Closure Date: 08/02/2012  
Tank Secondary: YES  
Product Stored: GASOLINE  
Overfill Type: AUDIBLE ALARM  
Pipe Secondary: YES  
Pipe Material: STEEL - BARE/GALV  
Pipe System: SUCTION: OLD CODE

Map ID  
Direction  
Distance  
Elevation

MAP FINDINGS

Site

Database(s)

EDR ID Number  
EPA ID Number

**MANCHESTER HIGHWAY GARAGE (Continued)**

**U001555509**

ALLSITES:

Name: MANCHESTER HIGHWAY GARAGE  
Address: 227 MAPLE ST  
City,State,Zip: MANCHESTER, NH  
Facility ID: 199009013  
Project Type: IRSPILL  
Project Description: INITIAL RESPONSE SPILL (IMMEDIATELY CLEANED UP)  
Project Manager: CLOSED  
Expiration Date: Not reported

AIRS:

Name: MANCHESTER, CITY OF - HIGHWAY DEPT BUILDING  
Address: 227 MAPLE ST  
City,State,Zip: MANCHESTER, NH 03103  
Facility Id: 3301191198  
Operating Status: OPERATING-NPR  
Year Of Record: 2018  
Latitude/Longitude: 42.980615 / -71.45124  
Sic Code: 9621  
Naics: 926120  
Emergency Contact: CHRISTOPHER PROULX, BUILDING PROGRAM SUPERVISOR  
Contact Title: Not reported  
Tel Emiss: Not reported  
Mailing Street: 475 VALLEY ST  
Mailing City: MANCHESTER  
Mailing State: NH  
Mailing Zip Code: 03103  
Contact Method Type: Not reported  
Company Name: CITY OF MANCHESTER HWY DEPT FACILITIES DIV

AIRS:

Facility Id: 3301191198  
Operating Status: Operating  
Year Of Record: 2011  
Pollutant: PT  
Estimated Emissions: 0.136062  
Estimated Emissions Units: Not reported  
Emission Unit ID: Not reported  
Unit Description: Not reported  
Unit Proc ID: Not reported  
Proc Description: Not reported  
Report Product ID: Not reported

Facility Id: 3301191198  
Operating Status: Operating  
Year Of Record: 2011  
Pollutant: SO2  
Estimated Emissions: 2.915626  
Estimated Emissions Units: Not reported  
Emission Unit ID: Not reported  
Unit Description: Not reported  
Unit Proc ID: Not reported  
Proc Description: Not reported  
Report Product ID: Not reported

Facility Id: 3301191198  
Operating Status: Operating

Map ID  
Direction  
Distance  
Elevation

MAP FINDINGS

Site

Database(s)

EDR ID Number  
EPA ID Number

**MANCHESTER HIGHWAY GARAGE (Continued)**

**U001555509**

Year Of Record: 2011  
Pollutant: VOC  
Estimated Emissions: 0.006608  
Estimated Emissions Units: Not reported  
Emission Unit ID: Not reported  
Unit Description: Not reported  
Unit Proc ID: Not reported  
Proc Description: Not reported  
Report Product ID: Not reported

Facility Id: 3301191198  
Operating Status: Operating  
Year Of Record: 2011  
Pollutant: PM2.5  
Estimated Emissions: 0.057146  
Estimated Emissions Units: Not reported  
Emission Unit ID: Not reported  
Unit Description: Not reported  
Unit Proc ID: Not reported  
Proc Description: Not reported  
Report Product ID: Not reported

Facility Id: 3301191198  
Operating Status: Operating  
Year Of Record: 2011  
Pollutant: NO2  
Estimated Emissions: 0.38875  
Estimated Emissions Units: Not reported  
Emission Unit ID: Not reported  
Unit Description: Not reported  
Unit Proc ID: Not reported  
Proc Description: Not reported  
Report Product ID: Not reported

Facility Id: 3301191198  
Operating Status: Operating  
Year Of Record: 2011  
Pollutant: PM10  
Estimated Emissions: 0.074834  
Estimated Emissions Units: Not reported  
Emission Unit ID: Not reported  
Unit Description: Not reported  
Unit Proc ID: Not reported  
Proc Description: Not reported  
Report Product ID: Not reported

Facility Id: 3301191198  
Operating Status: Operating  
Year Of Record: 2011  
Pollutant: CO  
Estimated Emissions: 0.097188  
Estimated Emissions Units: Not reported  
Emission Unit ID: Not reported  
Unit Description: Not reported  
Unit Proc ID: Not reported  
Proc Description: Not reported  
Report Product ID: Not reported

Map ID  
Direction  
Distance  
Elevation

MAP FINDINGS

Site

Database(s)

EDR ID Number  
EPA ID Number

**MANCHESTER HIGHWAY GARAGE (Continued)**

**U001555509**

**AIRS:**

Facility Id: 3301191198  
Operating Status: OP  
Operating Status: OP  
Year Of Record: 2011  
Point Number: 001  
Point Description: BOILER #1  
Segment: 1  
Segment Description: #4 FUEL OIL  
Unit Design Cap: 6.2800000000000002  
E Unit Design Cap UOM CD: E6BTU/HR  
E Source Class CD: 10300504

Facility Id: 3301191198  
Operating Status: OP  
Operating Status: OP  
Year Of Record: 2011  
Point Number: 002  
Point Description: BOILER #2  
Segment: 1  
Segment Description: #4 FUEL OIL  
Unit Design Cap: 6.2800000000000002  
E Unit Design Cap UOM CD: E6BTU/HR  
E Source Class CD: 10300504

Name: MANCHESTER, CITY OF - HIGHWAY DEPT BUILDING  
Address: 227 MAPLE ST  
City,State,Zip: MANCHESTER, NH 03103  
Facility Id: 3301191198  
Operating Status: OPERATING-NPR  
Year Of Record: 2017  
Latitude/Longitude: 42.980615 / -71.45124  
Sic Code: 9621  
Naics: 926120  
Emergency Contact: CHRISTOPHER PROULX, BUILDING PROGRAM SUPERVISOR  
Contact Title: Not reported  
Tel Emiss: Not reported  
Mailing Street: 475 VALLEY ST  
Mailing City: MANCHESTER  
Mailing State: NH  
Mailing Zip Code: 03103  
Contact Method Type: Not reported  
Company Name: Not reported

**AIRS:**

Facility Id: 3301191198  
Operating Status: Operating  
Year Of Record: 2011  
Pollutant: PT  
Estimated Emissions: 0.136062  
Estimated Emissions Units: Not reported  
Emission Unit ID: Not reported  
Unit Description: Not reported  
Unit Proc ID: Not reported  
Proc Description: Not reported  
Report Product ID: Not reported

Map ID  
Direction  
Distance  
Elevation

MAP FINDINGS

Site

Database(s)

EDR ID Number  
EPA ID Number

**MANCHESTER HIGHWAY GARAGE (Continued)**

**U001555509**

Facility Id: 3301191198  
Operating Status: Operating  
Year Of Record: 2011  
Pollutant: SO2  
Estimated Emissions: 2.915626  
Estimated Emissions Units: Not reported  
Emission Unit ID: Not reported  
Unit Description: Not reported  
Unit Proc ID: Not reported  
Proc Description: Not reported  
Report Product ID: Not reported

Facility Id: 3301191198  
Operating Status: Operating  
Year Of Record: 2011  
Pollutant: VOC  
Estimated Emissions: 0.006608  
Estimated Emissions Units: Not reported  
Emission Unit ID: Not reported  
Unit Description: Not reported  
Unit Proc ID: Not reported  
Proc Description: Not reported  
Report Product ID: Not reported

Facility Id: 3301191198  
Operating Status: Operating  
Year Of Record: 2011  
Pollutant: PM2.5  
Estimated Emissions: 0.057146  
Estimated Emissions Units: Not reported  
Emission Unit ID: Not reported  
Unit Description: Not reported  
Unit Proc ID: Not reported  
Proc Description: Not reported  
Report Product ID: Not reported

Facility Id: 3301191198  
Operating Status: Operating  
Year Of Record: 2011  
Pollutant: NO2  
Estimated Emissions: 0.38875  
Estimated Emissions Units: Not reported  
Emission Unit ID: Not reported  
Unit Description: Not reported  
Unit Proc ID: Not reported  
Proc Description: Not reported  
Report Product ID: Not reported

Facility Id: 3301191198  
Operating Status: Operating  
Year Of Record: 2011  
Pollutant: PM10  
Estimated Emissions: 0.074834  
Estimated Emissions Units: Not reported  
Emission Unit ID: Not reported  
Unit Description: Not reported  
Unit Proc ID: Not reported

Map ID  
Direction  
Distance  
Elevation

MAP FINDINGS

Site

Database(s)

EDR ID Number  
EPA ID Number

**MANCHESTER HIGHWAY GARAGE (Continued)**

**U001555509**

Proc Description: Not reported  
Report Product ID: Not reported  
  
Facility Id: 3301191198  
Operating Status: Operating  
Year Of Record: 2011  
Pollutant: CO  
Estimated Emissions: 0.097188  
Estimated Emissions Units: Not reported  
Emission Unit ID: Not reported  
Unit Description: Not reported  
Unit Proc ID: Not reported  
Proc Description: Not reported  
Report Product ID: Not reported

**AIRS:**

Facility Id: 3301191198  
Operating Status: OP  
Operating Status: OP  
Year Of Record: 2011  
Point Number: 001  
Point Description: BOILER #1  
Segment: 1  
Segment Description: #4 FUEL OIL  
Unit Design Cap: 6.2800000000000002  
E Unit Design Cap UOM CD: E6BTU/HR  
E Source Class CD: 10300504

Facility Id: 3301191198  
Operating Status: OP  
Operating Status: OP  
Year Of Record: 2011  
Point Number: 002  
Point Description: BOILER #2  
Segment: 1  
Segment Description: #4 FUEL OIL  
Unit Design Cap: 6.2800000000000002  
E Unit Design Cap UOM CD: E6BTU/HR  
E Source Class CD: 10300504

**BH315 HEAT OIL PETROLEUM SITE**  
**WNW 170 CLEVELAND STREET**  
**1/4-1/2 MANCHESTER, NH 03201**  
**0.337 mi.**  
**1781 ft. Site 1 of 3 in cluster BH**

**US BROWNFIELDS 1017407270**  
**FINDS N/A**

**Relative:** US BROWNFIELDS:  
**Lower** Name: HEAT OIL PETROLEUM SITE  
Address: 170 CLEVELAND STREET  
**Actual:** City,State,Zip: MANCHESTER, NH 03201  
**131 ft.** Recipient Name: Manchester, City of  
Grant Type: Assessment  
Property Number: 196-27  
Parcel size: .3  
Latitude: 42.979923  
Longitude: -71.4742277



Map ID  
 Direction  
 Distance  
 Elevation

MAP FINDINGS

Site

Database(s)

EDR ID Number  
 EPA ID Number

**HEAT OIL PETROLEUM SITE (Continued)**

**1017407270**

HCM Label:	Address Matching-House Number
Map Scale:	-
Point of Reference:	Entrance Point of a Facility or Station
Highlights:	TRC Environmental Corporation (TRC) was retained by the Manchester Economic Development Office (MEDO) to perform an ASTM Phase I Environmental Site Assessment (ESA) of the former Heat Oil Petroleum Site located at 170 Cleveland Street in Manchester, New Hampshire (the Site ). TRC s work was conducted using EPA Brownfields Petroleum Assessment Grant funding through MEDO in connection with the City s potential future acquisition of the Site. On April 3, 2014, Mr. Kevin Kitchin of TRC conducted a reconnaissance of the Site. TRC was accompanied by Mr. Tim Smith, the Chapter 7 Trustee of the property, during the Site reconnaissance. Following the Site walk, Mr. Smith informed Mr. Kitchin that the property currently had an active purchase and sale agreement with a private entity (possible neighboring property owner) which was planned to be d within the next 30 days. TRC was also informed that the City of Manchester would be reimbursed for back taxes owed upon sale of the property. In light of this new information, TRC recommended to suspend completion of ASTM Phase I ESA activities based on the pending sale of the property, permanent closure was anticipated with NHDES (DES Site No. 198904026), and the City was reportedly going to get reimbursed for back taxes owed. On April 3, 2014, MEDO agreed to suspend further Phase I ESA activities at this Site and; therefore, a Phase I ESA report will not be generated.
Datum:	North American Datum of 1983
Acres Property ID:	172003
IC Data Access:	-
Start Date:	-
Redev Completion Date:	-
Completed Date:	-
Acres Cleaned Up:	-
Cleanup Funding:	-
Cleanup Funding Source:	-
Assessment Funding:	3200
Assessment Funding Source:	EPA
Redevelopment Funding:	-
Redev. Funding Source:	-
Redev. Funding Entity Name:	-
Redevelopment Start Date:	-
Assessment Funding Entity:	US EPA - Brownfields Assessment Cooperative Agreement
Cleanup Funding Entity:	-
Grant Type:	Petroleum
Accomplishment Type:	Phase I Environmental Assessment
Accomplishment Count:	N
Cooperative Agreement Number:	96131601
Start Date:	04/03/2014
Ownership Entity:	Private
Completion Date:	-
Current Owner:	MOBEEN, MOHAMMED
Did Owner Change:	Y
Cleanup Required:	U
Video Available:	N
Photo Available:	Y
Institutional Controls Required:	U
IC Category Proprietary Controls:	-
IC Cat. Info. Devices:	-

Map ID  
Direction  
Distance  
Elevation

MAP FINDINGS

Site

Database(s)

EDR ID Number  
EPA ID Number

HEAT OIL PETROLEUM SITE (Continued)

1017407270

IC Cat. Gov. Controls:	-
IC Cat. Enforcement Permit Tools:	-
IC in place date:	-
IC in place:	-
State/tribal program date:	-
State/tribal program ID:	-
State/tribal NFA date:	-
Air cleaned:	-
Asbestos found:	-
Asbestos cleaned:	-
Controlled substance found:	-
Controlled substance cleaned:	-
Drinking water affected:	-
Drinking water cleaned:	-
Groundwater affected:	-
Groundwater cleaned:	-
Lead contaminant found:	-
Lead cleaned up:	-
No media affected:	Not reported
Unknown media affected:	-
Other cleaned up:	-
Other metals found:	-
Other metals cleaned:	-
Other contaminants found:	-
Other contaminants found description:	-
PAHs found:	-
PAHs cleaned up:	-
PCBs found:	-
PCBs cleaned up:	-
Petro products found:	-
Petro products cleaned:	-
Sediments found:	-
Sediments cleaned:	-
Soil affected:	-
Soil cleaned up:	-
Surface water cleaned:	-
VOCs found:	-
VOCs cleaned:	-
Cleanup other description:	-
Num. of cleanup and re-dev. jobs:	-
Past use greenspace acreage:	-
Past use residential acreage:	-
Surface Water:	-
Past use commercial acreage:	-
Past use industrial acreage:	-
Future use greenspace acreage:	-
Future use residential acreage:	-
Future use commercial acreage:	-
Future use industrial acreage:	-
Superfund Fed. landowner flag:	N
Arsenic cleaned up:	-
Cadmium cleaned up:	-
Chromium cleaned up:	-
Copper cleaned up:	-
Iron cleaned up:	-
mercury cleaned up:	-
Nickel Cleaned Up:	-

Map ID  
 Direction  
 Distance  
 Elevation

MAP FINDINGS

Site

Database(s)

EDR ID Number  
 EPA ID Number

**HEAT OIL PETROLEUM SITE (Continued)**

**1017407270**

No clean up: -  
 Pesticides cleaned up: -  
 Selenium cleaned up: -  
 SVOCs cleaned up: -  
 Unknown clean up: -  
 Arsenic contaminant found: -  
 Cadmium contaminant found: -  
 Chromium contaminant found: -  
 Copper contaminant found: -  
 Iron contaminant found: -  
 Mercury contaminant found: -  
 Nickel contaminant found: -  
 No contaminant found: -  
 Pesticides contaminant found: -  
 Selenium contaminant found: -  
 SVOCs contaminant found: -  
 Unknown contaminant found: -  
 Future Use: Multistory -  
 Media affected Bluiding Material: -  
 Media affected indoor air: -  
 Building material media cleaned up: -  
 Indoor air media cleaned up: -  
 Unknown media cleaned up: -  
 Past Use: Multistory Not reported  
 Property Description: -  
 Below Poverty Number: 1067  
 Below Poverty Percent: 21.6  
 Meidan Income: 3729  
 Meidan Income Number: 1976  
 Meidan Income Percent: 40.01  
 Vacant Housing Number: 186  
 Vacant Housing Percent: 8.1  
 Unemployed Number: 324  
 Unemployed Percent: 6.56

**FINDS:**

Registry ID: 110063211661

Click Here:

**Environmental Interest/Information System:**

US EPA Assessment, Cleanup and Redevelopment Exchange System (ACRES) is an federal online database for Brownfields Grantees to electronically submit data directly to EPA.

[Click this hyperlink](#) while viewing on your computer to access additional FINDS: detail in the EDR Site Report.

**BH316  
 WNW  
 1/4-1/2  
 0.337 mi.  
 1781 ft.**

**FORMER HEAT OL PETROLEUM PRODUCTS CO INC  
 170 CLEVELAND ST  
 MANCHESTER, NH  
 Site 2 of 3 in cluster BH**

**NH LUST U001557117  
 NH UST N/A  
 NH AST  
 NH ALLSITES  
 NH SPILLS**

**Relative:  
 Lower  
 Actual:  
 131 ft.**

LUST:  
 Name: FORMER HEAT OL PETROLEUM PRODUCTS CO INC  
 Address: 170 CLEVELAND ST  
 City,State,Zip: MANCHESTER, NH  
 Facility ID: 198904026

Map ID  
Direction  
Distance  
Elevation

MAP FINDINGS

Site

Database(s)

EDR ID Number  
EPA ID Number

**FORMER HEAT OL PETROLEUM PRODUCTS CO INC (Continued)**

**U001557117**

Project Type: LUST  
Project Manager: CLOSED  
Project Site Description: LEAKING UNDERGROUND STORAGE TANK PROJECT  
Expired Date: 06/18/2011

UST:

Name: FORMER HEAT OL PETROLEUM PRODUCTS CO INC  
Address: 170 CLEVELAND ST  
City: MANCHESTER  
Facility ID: 113116  
Facility Type: COMMERCIAL  
Site Number: 198904026  
Owner Name: ROBERT N TROTTIER  
Owner Type: COMMERCIAL/RESIDENTIAL  
Owner Title: BOB TROTTIER/OWNER  
Owner Address: 170 CLEVELAND ST  
Owner Address2: Not reported  
Owner City,St,Zip: MANCHESTER, NH 03102  
Manager Name: ROBERT TROTTIER  
Manager Title: OWNER

Tank ID: 1  
Status: INACTIVE  
Capacity (gal): 4000  
Temporary Closed Date: Not reported  
Tank Filled Removed: Not reported  
Compartment: Not reported  
Tank Diameter In Inches: Not reported  
Construction Material Comments: Not reported  
Meets Dec 22 2015 Deadline: Not reported  
Leak Line Detection: Not reported  
Leak Line Detection Installed Date: Not reported  
Leak Line Detection Test Pass Fail: Not reported  
Drop Tube Pass Fail: Not reported  
Drain Valve Replaced Date: Not reported  
Dry Beak Installed Date: Not reported  
Inv Monitor Review Date: Not reported  
Dispenser Pan: Not reported  
Overfill Length In Inches: Not reported  
Release Detection (RD) Tank Type: NONE LISTED  
RD Tank Type Installed Date: Not reported  
RD Tank Type Tested Date: Not reported  
RD Tank Type Test Pass Fail: Not reported  
RD Piping Type: NONE  
RD Piping Installed Date: Not reported  
RD Piping Tested Date: Not reported  
RD Piping Test Pass Fail: Not reported  
Corrosion Protection (CP) Tank: Not reported  
CP Tank Installed Date: Not reported  
CP Tank Tested Date: Not reported  
CP Tank Test Pass Fail: Not reported  
CP Piping: Not reported  
CP Piping Installed Date: Not reported  
CP Piping Tested Date: Not reported  
CP Piping Test Pass Fail: Not reported  
CP Fitting: Not reported  
CP Fitting Installed Date: Not reported

Map ID  
Direction  
Distance  
Elevation

MAP FINDINGS

Site

Database(s)

EDR ID Number  
EPA ID Number

**FORMER HEAT OL PETROLEUM PRODUCTS CO INC (Continued)**

**U001557117**

CP Fitting Tested Date: Not reported  
CP Fitting Test Pass Fail: Not reported  
CP Log Date: Not reported  
Tank Tightness Test Pass Fail: Not reported  
Piping Tightness Test Date: Not reported  
Piping Tightness Test Pass Fail: Not reported  
Piping Material Comments: Not reported  
Install Date: 01/01/1950  
Last Test: Not reported  
Spill Installed: Not reported  
Overfill: Not reported  
Line Leak Detection: Not reported  
Permanent Closure: 10/26/1988  
Tank Material: STEEL - BARE/GALV  
Closure Date: Not reported  
Tank Secondary: NO  
Product Stored: GASOLINE  
Overfill Type: Not reported  
Pipe Secondary: NO  
Pipe Material: STEEL - BARE/GALV  
Pipe System: Not reported

Tank ID: 2  
Status: INACTIVE  
Capacity (gal): 4000  
Temporary Closed Date: Not reported  
Tank Filled Removed: Not reported  
Compartment: Not reported  
Tank Diameter In Inches: Not reported  
Construction Material Comments: Not reported  
Meets Dec 22 2015 Deadline: Not reported  
Leak Line Detection: Not reported  
Leak Line Detection Installed Date: Not reported  
Leak Line Detection Test Pass Fail: Not reported  
Drop Tube Pass Fail: Not reported  
Drain Valve Replaced Date: Not reported  
Dry Beak Installed Date: Not reported  
Inv Monitor Review Date: Not reported  
Dispenser Pan: Not reported  
Overfill Length In Inches: Not reported  
Release Detection (RD) Tank Type: NONE LISTED  
RD Tank Type Installed Date: Not reported  
RD Tank Type Tested Date: Not reported  
RD Tank Type Test Pass Fail: Not reported  
RD Piping Type: NONE  
RD Piping Installed Date: Not reported  
RD Piping Tested Date: Not reported  
RD Piping Test Pass Fail: Not reported  
Corrosion Protection (CP) Tank: Not reported  
CP Tank Installed Date: Not reported  
CP Tank Tested Date: Not reported  
CP Tank Test Pass Fail: Not reported  
CP Piping: Not reported  
CP Piping Installed Date: Not reported  
CP Piping Tested Date: Not reported  
CP Piping Test Pass Fail: Not reported

Map ID  
Direction  
Distance  
Elevation

MAP FINDINGS

Site

Database(s)

EDR ID Number  
EPA ID Number

**FORMER HEAT OL PETROLEUM PRODUCTS CO INC (Continued)**

**U001557117**

CP Fitting: Not reported  
CP Fitting Installed Date: Not reported  
CP Fitting Tested Date: Not reported  
CP Fitting Test Pass Fail: Not reported  
CP Log Date: Not reported  
Tank Tightness Test Pass Fail: Not reported  
Piping Tightness Test Date: Not reported  
Piping Tightness Test Pass Fail: Not reported  
Piping Material Comments: Not reported  
Install Date: 01/01/1950  
Last Test: Not reported  
Spill Installed: Not reported  
Overfill: Not reported  
Line Leak Detection: Not reported  
Permanent Closure: 10/26/1988  
Tank Material: STEEL - BARE/GALV  
Closure Date: Not reported  
Tank Secondary: NO  
Product Stored: GASOLINE  
Overfill Type: Not reported  
Pipe Secondary: NO  
Pipe Material: STEEL - BARE/GALV  
Pipe System: Not reported

**AST:**

Facility ID: 890426A  
Manager Title: OWNER  
Site Number: 198904026  
Manager Name: ROBERT N TROTTIER  
Tank Number: 1  
Status: INACTIVE  
Date Install: 01/01/1950  
Capacity: 15000  
Closure Date: Not reported  
Pipe Secondary: Not reported  
Capacity Comments: Not reported  
Permanent Closed Date: 11/01/2008  
Tank Secondary: SOIL-UNCERTIFIED  
Substance Store: #2 HEATING OIL  
Compartment: Not reported  
Construction Material Comments: Not reported  
Leak Line Detection: Not reported  
Leak Line Detection Installed Date: Not reported  
Leak Line Detection Test Pass Fail: Not reported  
RD Tank Type Installed Date: Not reported  
RD Tank Type Tested Date: Not reported  
RD Piping Type: Not reported  
RD Piping Installed Date: Not reported  
Release Detection (RD) Tank Type: Not reported  
RD Piping Tested Date: Not reported  
RD Piping Test Pass Fail: Not reported  
RD Tank Type Test Pass Fail: Not reported  
Interstitial Monitoring: Not reported  
High Level Alarm: OTHER  
High Level Alarm Sensor Tested Date: Not reported  
High Level Alarm Sensor Test Pass Fail: Not reported  
Fill Remove: Not reported

Map ID  
Direction  
Distance  
Elevation

MAP FINDINGS

Site

Database(s)

EDR ID Number  
EPA ID Number

**FORMER HEAT OL PETROLEUM PRODUCTS CO INC (Continued)**

**U001557117**

Overfill Shutoff: Not reported  
Overfill Shutoff Test Date: Not reported  
Overfill Shutoff Pass Fail: Not reported  
Proper Labelling: YES  
Last Internal Inspection Date: 07/16/2003  
Inspection Results: PASS  
Next Internal Inspection Date: Not reported  
Gauge Type: OTHER  
Tank Wholly Aboveground On Cradles: NO  
Tank Cathodic Protection Last Test Date: Not reported  
Piping Location: Not reported  
Piping Material: Not reported  
Piping Material Comments: Not reported  
Piping System: Not reported  
Piping Cathodic Protection: Not reported  
Piping Cathodic Protection Last Test Date: Not reported  
Tank Cathodic Protection: Not reported  
Tank Material: STEEL, UNSPECIFIED LISTING

**Owner:**

Facility ID: 890426A  
Site Number: 198904026  
Owner Name: ROBERT N TROTTIER  
Owner Address: 1602 FRONT ST  
Owner Address 2: Not reported  
Owner State: NH  
Owner City: MANCHESTER  
Owner Zip: 03102  
Facility Type: PETROLEUM DISTRIBUTOR  
Owner Type: COMMERCIAL/RESIDENTIAL  
Owner Title: BOB TROTTIER/OWNER

Facility ID: 890426A  
Manager Title: OWNER  
Site Number: 198904026  
Manager Name: ROBERT N TROTTIER  
Tank Number: 2  
Status: INACTIVE  
Date Install: 01/01/1950  
Capacity: 15000  
Closure Date: Not reported  
Pipe Secondary: NO  
Capacity Comments: Not reported  
Permanent Closed Date: 05/14/2006  
Tank Secondary: YES-UNSPECIFIED  
Substance Store: DIESEL  
Compartment: N  
Construction Material Comments: Not reported  
Leak Line Detection: Not reported  
Leak Line Detection Installed Date: Not reported  
Leak Line Detection Test Pass Fail: Not reported  
RD Tank Type Installed Date: Not reported  
RD Tank Type Tested Date: Not reported  
RD Piping Type: Not reported  
RD Piping Installed Date: Not reported  
Release Detection (RD) Tank Type: Not reported  
RD Piping Tested Date: Not reported

Map ID  
Direction  
Distance  
Elevation

MAP FINDINGS

Site

Database(s)

EDR ID Number  
EPA ID Number

**FORMER HEAT OL PETROLEUM PRODUCTS CO INC (Continued)**

**U001557117**

RD Piping Test Pass Fail: Not reported  
RD Tank Type Test Pass Fail: Not reported  
Interstitial Monitoring: Not reported  
High Level Alarm: OMNTEC  
High Level Alarm Sensor Tested Date: Not reported  
High Level Alarm Sensor Test Pass Fail: Not reported  
Fill Remove: Not reported  
Overfill Shutoff: Not reported  
Overfill Shutoff Test Date: Not reported  
Overfill Shutoff Pass Fail: Not reported  
Proper Labelling: YES  
Last Internal Inspection Date: 06/18/2002  
Inspection Results: PASS  
Next Internal Inspection Date: 06/18/2007  
Gauge Type: MOORMANN TAPE  
Tank Wholly Aboveground On Cradles: NO  
Tank Cathodic Protection Last Test Date: Not reported  
Piping Location: ABOVE GROUND  
Piping Material: CARBON STEEL/BLACK IRON  
Piping Material Comments: BARE STEEL  
Piping System: Not reported  
Piping Cathodic Protection: Not reported  
Piping Cathodic Protection Last Test Date: Not reported  
Tank Cathodic Protection: Not reported  
Tank Material: SHOP-FABRICATED STEEL TANK (UL 142)

**Owner:**

Facility ID: 890426A  
Site Number: 198904026  
Owner Name: ROBERT N TROTTIER  
Owner Address: 1602 FRONT ST  
Owner Address 2: Not reported  
Owner State: NH  
Owner City: MANCHESTER  
Owner Zip: 03102  
Facility Type: PETROLEUM DISTRIBUTOR  
Owner Type: COMMERCIAL/RESIDENTIAL  
Owner Title: BOB TROTTIER/OWNER

Facility ID: 890426A  
Manager Title: OWNER  
Site Number: 198904026  
Manager Name: ROBERT N TROTTIER  
Tank Number: 3  
Status: INACTIVE  
Date Install: 01/01/1950  
Capacity: 15000  
Closure Date: Not reported  
Pipe Secondary: YES  
Capacity Comments: Not reported  
Permanent Closed Date: 05/14/2006  
Tank Secondary: SOIL-UNCERTIFIED  
Substance Store: #2 HEATING OIL  
Compartment: N  
Construction Material Comments: LINED INTERIOR  
Leak Line Detection: Not reported  
Leak Line Detection Installed Date: Not reported



Map ID  
Direction  
Distance  
Elevation

MAP FINDINGS

Site

Database(s)

EDR ID Number  
EPA ID Number

**FORMER HEAT OL PETROLEUM PRODUCTS CO INC (Continued)**

**U001557117**

Leak Line Detection Test Pass Fail: Not reported  
RD Tank Type Installed Date: Not reported  
RD Tank Type Tested Date: Not reported  
RD Piping Type: Not reported  
RD Piping Installed Date: Not reported  
Release Detection (RD) Tank Type: Not reported  
RD Piping Tested Date: Not reported  
RD Piping Test Pass Fail: Not reported  
RD Tank Type Test Pass Fail: Not reported  
Interstitial Monitoring: Not reported  
High Level Alarm: OMNTEC  
High Level Alarm Sensor Tested Date: Not reported  
High Level Alarm Sensor Test Pass Fail: Not reported  
Fill Remove: Not reported  
Overfill Shutoff: Not reported  
Overfill Shutoff Test Date: Not reported  
Overfill Shutoff Pass Fail: Not reported  
Proper Labelling: YES  
Last Internal Inspection Date: 06/18/2002  
Inspection Results: PASS  
Next Internal Inspection Date: 06/18/2012  
Gauge Type: MOORMANN TAPE  
Tank Wholly Aboveground On Cradles: NO  
Tank Cathodic Protection Last Test Date: Not reported  
Piping Location: ABOVE GROUND  
Piping Material: CARBON STEEL/BLACK IRON  
Piping Material Comments: BARE STEEL  
Piping System: Not reported  
Piping Cathodic Protection: Not reported  
Piping Cathodic Protection Last Test Date: Not reported  
Tank Cathodic Protection: Not reported  
Tank Material: SHOP-FABRICATED STEEL TANK (UL 142)

**Owner:**

Facility ID: 890426A  
Site Number: 198904026  
Owner Name: ROBERT N TROTTIER  
Owner Address: 1602 FRONT ST  
Owner Address 2: Not reported  
Owner State: NH  
Owner City: MANCHESTER  
Owner Zip: 03102  
Facility Type: PETROLEUM DISTRIBUTOR  
Owner Type: COMMERCIAL/RESIDENTIAL  
Owner Title: BOB TROTTIER/OWNER

Facility ID: 890426A  
Manager Title: OWNER  
Site Number: 198904026  
Manager Name: ROBERT N TROTTIER  
Tank Number: 4  
Status: INACTIVE  
Date Install: 01/01/1950  
Capacity: 15000  
Closure Date: Not reported  
Pipe Secondary: NO  
Capacity Comments: Not reported

Map ID  
Direction  
Distance  
Elevation

MAP FINDINGS

Site

Database(s)

EDR ID Number  
EPA ID Number

**FORMER HEAT OL PETROLEUM PRODUCTS CO INC (Continued)**

**U001557117**

Permanent Closed Date: 11/01/2009  
Tank Secondary: YES-UNSPECIFIED  
Substance Store: #2 HEATING OIL  
Compartment: N  
Construction Material Comments: Not reported  
Leak Line Detection: Not reported  
Leak Line Detection Installed Date: Not reported  
Leak Line Detection Test Pass Fail: Not reported  
RD Tank Type Installed Date: Not reported  
RD Tank Type Tested Date: Not reported  
RD Piping Type: Not reported  
RD Piping Installed Date: Not reported  
Release Detection (RD) Tank Type: Not reported  
RD Piping Tested Date: Not reported  
RD Piping Test Pass Fail: Not reported  
RD Tank Type Test Pass Fail: Not reported  
Interstitial Monitoring: Not reported  
High Level Alarm: OMNTEC  
High Level Alarm Sensor Tested Date: Not reported  
High Level Alarm Sensor Test Pass Fail: Not reported  
Fill Remove: Not reported  
Overfill Shutoff: Not reported  
Overfill Shutoff Test Date: Not reported  
Overfill Shutoff Pass Fail: Not reported  
Proper Labelling: YES  
Last Internal Inspection Date: 06/18/2002  
Inspection Results: PASS  
Next Internal Inspection Date: 06/18/2012  
Gauge Type: MOORMANN TAPE  
Tank Wholly Aboveground On Cradles: NO  
Tank Cathodic Protection Last Test Date: Not reported  
Piping Location: ABOVE GROUND  
Piping Material: CARBON STEEL/BLACK IRON  
Piping Material Comments: BARE STEEL  
Piping System: Not reported  
Piping Cathodic Protection: Not reported  
Piping Cathodic Protection Last Test Date: Not reported  
Tank Cathodic Protection: Not reported  
Tank Material: SHOP-FABRICATED STEEL TANK (UL 142)

**Owner:**

Facility ID: 890426A  
Site Number: 198904026  
Owner Name: ROBERT N TROTTIER  
Owner Address: 1602 FRONT ST  
Owner Address 2: Not reported  
Owner State: NH  
Owner City: MANCHESTER  
Owner Zip: 03102  
Facility Type: PETROLEUM DISTRIBUTOR  
Owner Type: COMMERCIAL/RESIDENTIAL  
Owner Title: BOB TROTTIER/OWNER

**ALLSITES:**

Name: FORMER HEAT OL PETROLEUM PRODUCTS CO INC  
Address: 170 CLEVELAND ST

Map ID  
Direction  
Distance  
Elevation

MAP FINDINGS

Site

Database(s)

EDR ID Number  
EPA ID Number

**FORMER HEAT OL PETROLEUM PRODUCTS CO INC (Continued)**

**U001557117**

City,State,Zip: MANCHESTER, NH  
Facility ID: 198904026  
Project Type: IRSPILL  
Project Description: INITIAL RESPONSE SPILL (IMMEDIATELY CLEANED UP)  
Project Manager: CLOSED  
Expiration Date: Not reported

Name: FORMER HEAT OL PETROLEUM PRODUCTS CO INC  
Address: 170 CLEVELAND ST  
City,State,Zip: MANCHESTER, NH  
Facility ID: 198904026  
Project Type: IRSPILL  
Project Description: INITIAL RESPONSE SPILL (IMMEDIATELY CLEANED UP)  
Project Manager: CLOSED  
Expiration Date: Not reported

**NH SPILLS:**

Name: FORMER HEAT OL PETROLEUM PRODUCTS CO INC  
Address: 170 CLEVELAND ST  
City,State,Zip: MANCHESTER, NH  
Facility ID: 198904026  
Project Type: SPILL/RLS  
**Project Manager: CLOSED**  
Project Site Description: OIL SPILLS OR RELEASES  
Expired Date: Not reported

**BH317  
WNW  
1/4-1/2  
0.339 mi.  
1789 ft.**

**JULIEN RICHARD CO  
CLEVELAND ST  
MANCHESTER, NH 03102  
Site 3 of 3 in cluster BH**

**NH LAST 1008891105  
NH AST NHD510183205  
RCRA NonGen / NLR**

**Relative:  
Lower  
Actual:  
131 ft.**

**LAST:**

Name: JULIEN RICHARD CO  
Address: 176 CLEVELAND ST  
City,State,Zip: MANCHESTER, NH  
Facility ID: 200306072  
Project Type: LAST  
**Project Manager: CLOSED**  
**Project Site Description: LEAKING BULK STORAGE FAC. CONTAINING MOTOR FUEL**  
**Expired Date: Not reported**

**AST:**

Facility ID: 0000165  
Manager Title: OWNER  
Site Number: 200306072  
Manager Name: CHARLES CAPISTRAN  
Tank Number: 1  
Status: INACTIVE  
Date Install: 01/01/1940  
Capacity: 12000  
Closure Date: 09/22/2009  
Pipe Secondary: NO  
Capacity Comments: Not reported  
Permanent Closed Date: 07/21/2008  
Tank Secondary: YES-UNSPECIFIED  
Substance Store: #2 HEATING OIL

Map ID  
Direction  
Distance  
Elevation

MAP FINDINGS

Site

Database(s)

EDR ID Number  
EPA ID Number

**JULIEN RICHARD CO (Continued)**

**1008891105**

Compartment: N  
Construction Material Comments: Not reported  
Leak Line Detection: Not reported  
Leak Line Detection Installed Date: Not reported  
Leak Line Detection Test Pass Fail: Not reported  
RD Tank Type Installed Date: Not reported  
RD Tank Type Tested Date: Not reported  
RD Piping Type: Not reported  
RD Piping Installed Date: Not reported  
Release Detection (RD) Tank Type: Not reported  
RD Piping Tested Date: Not reported  
RD Piping Test Pass Fail: Not reported  
RD Tank Type Test Pass Fail: Not reported  
Interstitial Monitoring: Not reported  
High Level Alarm: OMNTEC  
High Level Alarm Sensor Tested Date: Not reported  
High Level Alarm Sensor Test Pass Fail: Not reported  
Fill Remove: Not reported  
Overfill Shutoff: Not reported  
Overfill Shutoff Test Date: Not reported  
Overfill Shutoff Pass Fail: Not reported  
Proper Labelling: YES  
Last Internal Inspection Date: 01/08/2004  
Inspection Results: PASS  
Next Internal Inspection Date: 01/08/2014  
Gauge Type: MOORMANN TAPE  
Tank Wholly Aboveground On Cradles: YES  
Tank Cathodic Protection Last Test Date: Not reported  
Piping Location: ABOVE GROUND  
Piping Material: OTHER - MISCELLANEOUS  
Piping Material Comments: BARE STEEL  
Piping System: Not reported  
Piping Cathodic Protection: Not reported  
Piping Cathodic Protection Last Test Date: Not reported  
Tank Cathodic Protection: Not reported  
Tank Material: SHOP-FABRICATED STEEL TANK (UL 142)

Owner:  
Facility ID: 0000165  
Site Number: 200306072  
Owner Name: CHARLES CAPISTRAN  
Owner Address: 281 RHODE ISLAND AVE  
Owner Address 2: Not reported  
Owner State: NH  
Owner City: MANCHESTER  
Owner Zip: 03104  
Facility Type: PETROLEUM DISTRIBUTOR  
Owner Type: COMMERCIAL/RESIDENTIAL  
Owner Title: CHARLES CAPISTRAN OWNER

Facility ID: 0000165  
Manager Title: OWNER  
Site Number: 200306072  
Manager Name: CHARLES CAPISTRAN  
Tank Number: 2  
Status: INACTIVE  
Date Install: 01/01/1940

Map ID  
Direction  
Distance  
Elevation

MAP FINDINGS

Site

Database(s)

EDR ID Number  
EPA ID Number

**JULIEN RICHARD CO (Continued)**

**1008891105**

Capacity: 12000  
Closure Date: 09/22/2009  
Pipe Secondary: NO  
Capacity Comments: Not reported  
Permanent Closed Date: 11/22/2010  
Tank Secondary: YES-UNSPECIFIED  
Substance Store: #2 HEATING OIL  
Compartment: N  
Construction Material Comments: Not reported  
Leak Line Detection: Not reported  
Leak Line Detection Installed Date: Not reported  
Leak Line Detection Test Pass Fail: Not reported  
RD Tank Type Installed Date: Not reported  
RD Tank Type Tested Date: Not reported  
RD Piping Type: Not reported  
RD Piping Installed Date: Not reported  
Release Detection (RD) Tank Type: Not reported  
RD Piping Tested Date: Not reported  
RD Piping Test Pass Fail: Not reported  
RD Tank Type Test Pass Fail: Not reported  
Interstitial Monitoring: Not reported  
High Level Alarm: OMNTEC  
High Level Alarm Sensor Tested Date: Not reported  
High Level Alarm Sensor Test Pass Fail: Not reported  
Fill Remove: Not reported  
Overfill Shutoff: Not reported  
Overfill Shutoff Test Date: Not reported  
Overfill Shutoff Pass Fail: Not reported  
Proper Labelling: YES  
Last Internal Inspection Date: 07/21/2009  
Inspection Results: PASS  
Next Internal Inspection Date: 07/21/2019  
Gauge Type: MOORMANN TAPE  
Tank Wholly Aboveground On Cradles: YES  
Tank Cathodic Protection Last Test Date: Not reported  
Piping Location: ABOVE GROUND  
Piping Material: OTHER - MISCELLANEOUS  
Piping Material Comments: BARE STEEL  
Piping System: Not reported  
Piping Cathodic Protection: Not reported  
Piping Cathodic Protection Last Test Date: Not reported  
Tank Cathodic Protection: Not reported  
Tank Material: SHOP-FABRICATED STEEL TANK (UL 142)

Owner:  
Facility ID: 0000165  
Site Number: 200306072  
Owner Name: CHARLES CAPISTRAN  
Owner Address: 281 RHODE ISLAND AVE  
Owner Address 2: Not reported  
Owner State: NH  
Owner City: MANCHESTER  
Owner Zip: 03104  
Facility Type: PETROLEUM DISTRIBUTOR  
Owner Type: COMMERCIAL/RESIDENTIAL  
Owner Title: CHARLES CAPISTRAN OWNER

Map ID  
 Direction  
 Distance  
 Elevation

MAP FINDINGS

Site

Database(s)

EDR ID Number  
 EPA ID Number

**JULIEN RICHARD CO (Continued)**

**1008891105**

RCRA NonGen / NLR:		
Date Form Received by Agency:		2004-02-20 00:00:00.0
Handler Name:	JULIEN RICHARD CO	
Handler Address:		CLEVELAND ST
Handler City,State,Zip:		MANCHESTER, NH 03102
EPA ID:		NHD510183205
Contact Name:		CHARLIE CAPESTRAS
Contact Address:		281 RHODE ISLAND AVE
Contact City,State,Zip:		MANCHESTER, NH 03104
Contact Telephone:		603-623-9553
Contact Fax:		Not reported
Contact Email:		Not reported
Contact Title:		Not reported
EPA Region:		01
Land Type:		Private
Federal Waste Generator Description:		Not a generator, verified
Non-Notifier:		Not reported
Biennial Report Cycle:		Not reported
Accessibility:		Not reported
Active Site Indicator:		Not reported
State District Owner:		Not reported
State District:		Not reported
Mailing Address:		281 RHODE ISLAND AVE
Mailing City,State,Zip:		MANCHESTER, NH 03104
Owner Name:		Not reported
Owner Type:		Not reported
Operator Name:		Not reported
Operator Type:		Not reported
Short-Term Generator Activity:		No
Importer Activity:		No
Mixed Waste Generator:		No
Transporter Activity:		No
Transfer Facility Activity:		No
Recycler Activity with Storage:		No
Small Quantity On-Site Burner Exemption:		No
Smelting Melting and Refining Furnace Exemption:		No
Underground Injection Control:		No
Off-Site Waste Receipt:		No
Universal Waste Indicator:		No
Universal Waste Destination Facility:		No
Federal Universal Waste:		No
Active Site Fed-Reg Treatment Storage and Disposal Facility:		Not reported
Active Site Converter Treatment storage and Disposal Facility:		Not reported
Active Site State-Reg Treatment Storage and Disposal Facility:		Not reported
Active Site State-Reg Handler:		---
Federal Facility Indicator:		Not reported
Hazardous Secondary Material Indicator:		NN
Sub-Part K Indicator:		Not reported
Commercial TSD Indicator:		No
Treatment Storage and Disposal Type:		Not reported
2018 GPRA Permit Baseline:		Not on the Baseline
2018 GPRA Renewals Baseline:		Not on the Baseline
Permit Renewals Workload Universe:		Not reported
Permit Workload Universe:		Not reported
Permit Progress Universe:		Not reported
Post-Closure Workload Universe:		Not reported
Closure Workload Universe:		Not reported

Map ID  
 Direction  
 Distance  
 Elevation

MAP FINDINGS

Site

Database(s)

EDR ID Number  
 EPA ID Number

**JULIEN RICHARD CO (Continued)**

**1008891105**

202 GPRA Corrective Action Baseline:	No
Corrective Action Workload Universe:	No
Subject to Corrective Action Universe:	No
Non-TSDFs Where RCRA CA has Been Imposed Universe:	No
TSDFs Potentially Subject to CA Under 3004 (u)/(v) Universe:	No
TSDFs Only Subject to CA under Discretionary Auth Universe:	No
Corrective Action Priority Ranking:	No NCAPS ranking
Environmental Control Indicator:	No
Institutional Control Indicator:	No
Human Exposure Controls Indicator:	N/A
Groundwater Controls Indicator:	N/A
Operating TSDF Universe:	Not reported
Full Enforcement Universe:	Not reported
Significant Non-Complier Universe:	No
Unaddressed Significant Non-Complier Universe:	No
Addressed Significant Non-Complier Universe:	No
Significant Non-Complier With a Compliance Schedule Universe:	No
Financial Assurance Required:	Not reported
Handler Date of Last Change:	2005-10-20 00:00:00.0
Recognized Trader-Importer:	No
Recognized Trader-Exporter:	No
Importer of Spent Lead Acid Batteries:	No
Exporter of Spent Lead Acid Batteries:	No
Recycler Activity Without Storage:	Not reported
Manifest Broker:	Not reported
Sub-Part P Indicator:	No

Historic Generators:

Receive Date:	2004-02-20 00:00:00.0
Handler Name:	JULIEN RICHARD CO
Federal Waste Generator Description:	Not a generator, verified
State District Owner:	Not reported
Large Quantity Handler of Universal Waste:	No
Recognized Trader Importer:	No
Recognized Trader Exporter:	No
Spent Lead Acid Battery Importer:	No
Spent Lead Acid Battery Exporter:	No
Current Record:	Yes
Non Storage Recycler Activity:	Not reported
Electronic Manifest Broker:	Not reported

List of NAICS Codes and Descriptions:

NAICS Codes:	No NAICS Codes Found
--------------	----------------------

Facility Has Received Notices of Violations:

Violations:	No Violations Found
-------------	---------------------

Evaluation Action Summary:

Evaluations:	No Evaluations Found
--------------	----------------------

Map ID  
Direction  
Distance  
Elevation

MAP FINDINGS

Site

Database(s)

EDR ID Number  
EPA ID Number

318  
NNW  
1/4-1/2  
0.341 mi.  
1799 ft.

**FORMER SILVER BROTHERS TRUCKING PROPERTY**  
**88 COMMERCIAL ST**  
**MANCHESTER, NH**

**NH LUST**    **U001151682**  
**NH UST**    **N/A**

**Relative:**  
**Lower**  
**Actual:**  
**152 ft.**

**LUST:**  
Name: FORMER SILVER BROTHERS TRUCKING PROPERTY  
Address: 88 COMMERCIAL ST  
City,State,Zip: MANCHESTER, NH  
Facility ID: 199203043  
Project Type: LUST  
**Project Manager: CLOSED**  
**Project Site Description: LEAKING UNDERGROUND STORAGE TANK PROJECT**  
**Expired Date: Not reported**

**UST:**  
Name: FORMER SILVER BROTHERS TRUCKING PROPERTY  
Address: 88 COMMERCIAL ST  
City: MANCHESTER  
Facility ID: 111264  
Facility Type: INDUSTRIAL  
Site Number: 199203043  
Owner Name: 1850 ASSOCIATES  
Owner Type: COMMERCIAL/RESIDENTIAL  
Owner Title: Not reported  
Owner Address: 340 COMMERCIAL ST  
Owner Address2: Not reported  
Owner City,St,Zip: MANCHESTER, NH 03101  
Manager Name: DON CLARK  
Manager Title: PROP. MGT. DIR.

Tank ID: 1  
Status: INACTIVE  
Capacity (gal): 15000  
Temporary Closed Date: 04/28/2000  
Tank Filled Removed: Not reported  
Compartment: NO  
Tank Diameter In Inches: Not reported  
Construction Material Comments: Not reported  
Meets Dec 22 2015 Deadline: Not reported  
Leak Line Detection: Not reported  
Leak Line Detection Installed Date: Not reported  
Leak Line Detection Test Pass Fail: Not reported  
Drop Tube Pass Fail: Not reported  
Drain Valve Replaced Date: Not reported  
Dry Beak Installed Date: Not reported  
Inv Monitor Review Date: Not reported  
Dispenser Pan: Not reported  
Overfill Length In Inches: Not reported  
Release Detection (RD) Tank Type: NONE LISTED  
RD Tank Type Installed Date: Not reported  
RD Tank Type Tested Date: Not reported  
RD Tank Type Test Pass Fail: Not reported  
RD Piping Type: NONE  
RD Piping Installed Date: Not reported  
RD Piping Tested Date: Not reported  
RD Piping Test Pass Fail: Not reported  
Corrosion Protection (CP) Tank: Not reported



Map ID  
Direction  
Distance  
Elevation

MAP FINDINGS

Site

Database(s)

EDR ID Number  
EPA ID Number

**FORMER SILVER BROTHERS TRUCKING PROPERTY (Continued)**

**U001151682**

CP Tank Installed Date: Not reported  
CP Tank Tested Date: Not reported  
CP Tank Test Pass Fail: Not reported  
CP Piping: Not reported  
CP Piping Installed Date: Not reported  
CP Piping Tested Date: Not reported  
CP Piping Test Pass Fail: Not reported  
CP Fitting: Not reported  
CP Fitting Installed Date: Not reported  
CP Fitting Tested Date: Not reported  
CP Fitting Test Pass Fail: Not reported  
CP Log Date: Not reported  
Tank Tightness Test Pass Fail: Not reported  
Piping Tightness Test Date: Not reported  
Piping Tightness Test Pass Fail: Not reported  
Piping Material Comments: Not reported  
Install Date: 01/01/1985  
Last Test: Not reported  
Spill Installed: Not reported  
Overfill: Not reported  
Line Leak Detection: Not reported  
Permanent Closure: 07/18/2001  
Tank Material: STEEL-CORR. PROT.  
Closure Date: 11/01/2001  
Tank Secondary: NO  
Product Stored: #6 HEATING OIL  
Overfill Type: Not reported  
Pipe Secondary: NO  
Pipe Material: STEEL - BARE/GALV  
Pipe System: SUCTION: OLD CODE

Tank ID: 2  
Status: INACTIVE  
Capacity (gal): 15000  
Temporary Closed Date: Not reported  
Tank Filled Removed: Not reported  
Compartment: NO  
Tank Diameter In Inches: Not reported  
Construction Material Comments: Not reported  
Meets Dec 22 2015 Deadline: Not reported  
Leak Line Detection: Not reported  
Leak Line Detection Installed Date: Not reported  
Leak Line Detection Test Pass Fail: Not reported  
Drop Tube Pass Fail: Not reported  
Drain Valve Replaced Date: Not reported  
Dry Beak Installed Date: Not reported  
Inv Monitor Review Date: Not reported  
Dispenser Pan: Not reported  
Overfill Length In Inches: Not reported  
Release Detection (RD) Tank Type: NONE LISTED  
RD Tank Type Installed Date: Not reported  
RD Tank Type Tested Date: Not reported  
RD Tank Type Test Pass Fail: Not reported  
RD Piping Type: NONE  
RD Piping Installed Date: Not reported  
RD Piping Tested Date: Not reported

Map ID  
Direction  
Distance  
Elevation

MAP FINDINGS

Site

Database(s)

EDR ID Number  
EPA ID Number

**FORMER SILVER BROTHERS TRUCKING PROPERTY (Continued)**

**U001151682**

RD Piping Test Pass Fail: Not reported  
Corrosion Protection (CP) Tank: Not reported  
CP Tank Installed Date: Not reported  
CP Tank Tested Date: Not reported  
CP Tank Test Pass Fail: Not reported  
CP Piping: Not reported  
CP Piping Installed Date: Not reported  
CP Piping Tested Date: Not reported  
CP Piping Test Pass Fail: Not reported  
CP Fitting: Not reported  
CP Fitting Installed Date: Not reported  
CP Fitting Tested Date: Not reported  
CP Fitting Test Pass Fail: Not reported  
CP Log Date: Not reported  
Tank Tightness Test Pass Fail: Not reported  
Piping Tightness Test Date: Not reported  
Piping Tightness Test Pass Fail: Not reported  
Piping Material Comments: Not reported  
Install Date: 11/11/1911  
Last Test: Not reported  
Spill Installed: Not reported  
Overfill: Not reported  
Line Leak Detection: Not reported  
Permanent Closure: 07/06/1990  
Tank Material: STEEL - BARE/GALV  
Closure Date: 08/03/1990  
Tank Secondary: NO  
Product Stored: EMPTY  
Overfill Type: Not reported  
Pipe Secondary: NO  
Pipe Material: STEEL - BARE/GALV  
Pipe System: Not reported

Tank ID: 3  
Status: INACTIVE  
Capacity (gal): 1000  
Temporary Closed Date: Not reported  
Tank Filled Removed: Not reported  
Compartment: NO  
Tank Diameter In Inches: Not reported  
Construction Material Comments: Not reported  
Meets Dec 22 2015 Deadline: Not reported  
Leak Line Detection: Not reported  
Leak Line Detection Installed Date: Not reported  
Leak Line Detection Test Pass Fail: Not reported  
Drop Tube Pass Fail: Not reported  
Drain Valve Replaced Date: Not reported  
Dry Beak Installed Date: Not reported  
Inv Monitor Review Date: Not reported  
Dispenser Pan: Not reported  
Overfill Length In Inches: Not reported  
Release Detection (RD) Tank Type: NONE LISTED  
RD Tank Type Installed Date: Not reported  
RD Tank Type Tested Date: Not reported  
RD Tank Type Test Pass Fail: Not reported  
RD Piping Type: NONE

Map ID  
 Direction  
 Distance  
 Elevation

MAP FINDINGS

Site

Database(s)

EDR ID Number  
 EPA ID Number

**FORMER SILVER BROTHERS TRUCKING PROPERTY (Continued)**

**U001151682**

RD Piping Installed Date: Not reported  
 RD Piping Tested Date: Not reported  
 RD Piping Test Pass Fail: Not reported  
 Corrosion Protection (CP) Tank: Not reported  
 CP Tank Installed Date: Not reported  
 CP Tank Tested Date: Not reported  
 CP Tank Test Pass Fail: Not reported  
 CP Piping: Not reported  
 CP Piping Installed Date: Not reported  
 CP Piping Tested Date: Not reported  
 CP Piping Test Pass Fail: Not reported  
 CP Fitting: Not reported  
 CP Fitting Installed Date: Not reported  
 CP Fitting Tested Date: Not reported  
 CP Fitting Test Pass Fail: Not reported  
 CP Log Date: Not reported  
 Tank Tightness Test Pass Fail: Not reported  
 Piping Tightness Test Date: Not reported  
 Piping Tightness Test Pass Fail: Not reported  
 Piping Material Comments: Not reported  
 Install Date: 11/11/1911  
 Last Test: Not reported  
 Spill Installed: Not reported  
 Overfill: Not reported  
 Line Leak Detection: Not reported  
 Permanent Closure: 02/19/1992  
 Tank Material: STEEL - BARE/GALV  
 Closure Date: 03/11/1992  
 Tank Secondary: NO  
 Product Stored: USED / WASTE OIL  
 Overfill Type: Not reported  
 Pipe Secondary: NO  
 Pipe Material: STEEL - BARE/GALV  
 Pipe System: SUCTION: OLD CODE

**B1319  
 NE  
 1/4-1/2  
 0.345 mi.  
 1823 ft.**

**ST AUGUSTINS RECTORY  
 205 SPRUCE STREET  
 MANCHESTER, NH**

**NH LUST S101001066  
 N/A**

**Site 1 of 3 in cluster BI**

**Relative:  
 Higher  
 Actual:  
 233 ft.**

**LUST:**  
 Name: ST AUGUSTINS RECTORY  
 Address: 205 SPRUCE STREET  
 City,State,Zip: MANCHESTER, NH  
 Facility ID: 199109017  
 Project Type: LUST  
**Project Manager: CLOSED**  
**Project Site Description: LEAKING UNDERGROUND STORAGE TANK PROJECT**  
**Expired Date: Not reported**

MAP FINDINGS

Map ID  
Direction  
Distance  
Elevation

Site

Database(s)

EDR ID Number  
EPA ID Number

**320**  
**SE**  
**1/4-1/2**  
**0.346 mi.**  
**1829 ft.**

**POULIOT PROPERTY**  
**9 CHERRY STREET**  
**MANCHESTER, NH**

**NH ALLSITES**    **S106896962**  
**N/A**

**Relative:**  
**Higher**  
**Actual:**  
**240 ft.**

**ALLSITES:**  
Name: POULIOT PROPERTY  
Address: 9 CHERRY STREET  
City,State,Zip: MANCHESTER, NH  
Facility ID: 200505052  
Project Type: OPUF  
Project Description: ON-PREMISE USE FAC. CONTAINING FUEL OIL  
Project Manager: CLOSED  
Expiration Date: Not reported

**321**  
**WNW**  
**1/4-1/2**  
**0.354 mi.**  
**1869 ft.**

**PSNH BLAINE ST SUBSTATION**  
**195 BLAINE ST**  
**MANCHESTER, NH**

**NH SHWS**    **S120765399**  
**N/A**

**Relative:**  
**Lower**  
**Actual:**  
**151 ft.**

**SHWS:**  
Name: PSNH BLAINE ST SUBSTATION  
Address: 195 BLAINE ST  
City,State,Zip: MANCHESTER, NH  
Facility ID: 199812031  
Proj Type: HAZWASTE  
**Project Manager: CLOSED**  
**Project Site Description: HAZARDOUS WASTE DISCHARGE PROJECT**  
**Expired Date: Not reported**

**BG322**  
**WSW**  
**1/4-1/2**  
**0.355 mi.**  
**1873 ft.**

**QUEEN CITY FUELS INC (EXXON #3-5148)**  
**500 SECOND ST**  
**MANCHESTER, NH**

**NH LUST**    **U003194020**  
**NH UST**    **N/A**

**Site 2 of 2 in cluster BG**

**Relative:**  
**Lower**  
**Actual:**  
**149 ft.**

**LUST:**  
Name: QUEEN CITY FUELS INC (EXXON #3-5148)  
Address: 500 SECOND ST  
City,State,Zip: MANCHESTER, NH  
Facility ID: 199110004  
Project Type: LUST  
**Project Manager: FULTON**  
**Project Site Description: LEAKING UNDERGROUND STORAGE TANK PROJECT**  
**Expired Date: 04/11/2021**

**UST:**  
Name: QUEEN CITY FUELS INC (EXXON #3-5148)  
Address: 500 SECOND ST  
City: MANCHESTER  
Facility ID: 111449  
Facility Type: GAS STATION  
Site Number: 199110004  
Owner Name: EXXON CO USA  
Owner Type: COMMERCIAL/RESIDENTIAL  
Owner Title: Not reported

Map ID  
Direction  
Distance  
Elevation

MAP FINDINGS

Site

Database(s)

EDR ID Number  
EPA ID Number

**QUEEN CITY FUELS INC (EXXON #3-5148) (Continued)**

**U003194020**

Owner Address: PO BOX 4386  
Owner Address2: Not reported  
Owner City,St,Zip: HOUSTON, TX 77210  
Manager Name: EDDIE O. MARSH  
Manager Title: UST ADMIN.

Tank ID: 1  
Status: INACTIVE  
Capacity (gal): 6000  
Temporary Closed Date: Not reported  
Tank Filled Removed: Not reported  
Compartment: NO  
Tank Diameter In Inches: Not reported  
Construction Material Comments: Not reported  
Meets Dec 22 2015 Deadline: Not reported  
Leak Line Detection: Not reported  
Leak Line Detection Installed Date: Not reported  
Leak Line Detection Test Pass Fail: Not reported  
Drop Tube Pass Fail: Not reported  
Drain Valve Replaced Date: Not reported  
Dry Beak Installed Date: Not reported  
Inv Monitor Review Date: Not reported  
Dispenser Pan: Not reported  
Overfill Length In Inches: Not reported  
Release Detection (RD) Tank Type: NONE LISTED  
RD Tank Type Installed Date: 10/21/1989  
RD Tank Type Tested Date: Not reported  
RD Tank Type Test Pass Fail: PASS  
RD Piping Type: TIGHTNESS TEST  
RD Piping Installed Date: 10/03/1989  
RD Piping Tested Date: Not reported  
RD Piping Test Pass Fail: PASS  
Corrosion Protection (CP) Tank: Not reported  
CP Tank Installed Date: Not reported  
CP Tank Tested Date: Not reported  
CP Tank Test Pass Fail: Not reported  
CP Piping: Not reported  
CP Piping Installed Date: Not reported  
CP Piping Tested Date: Not reported  
CP Piping Test Pass Fail: Not reported  
CP Fitting: Not reported  
CP Fitting Installed Date: Not reported  
CP Fitting Tested Date: Not reported  
CP Fitting Test Pass Fail: Not reported  
CP Log Date: Not reported  
Tank Tightness Test Pass Fail: PASS  
Piping Tightness Test Date: 10/03/1989  
Piping Tightness Test Pass Fail: PASS  
Piping Material Comments: Not reported  
Install Date: 01/01/1982  
Last Test: 10/21/1989  
Spill Installed: Not reported  
Overfill: Not reported  
Line Leak Detection: Not reported  
Permanent Closure: 10/02/1991  
Tank Material: FIBERGLASS  
Closure Date: 11/04/1991

Map ID  
Direction  
Distance  
Elevation

MAP FINDINGS

Site

Database(s)

EDR ID Number  
EPA ID Number

QUEEN CITY FUELS INC (EXXON #3-5148) (Continued)

U003194020

Tank Secondary: NO  
Product Stored: GASOLINE  
Overfill Type: Not reported  
Pipe Secondary: NO  
Pipe Material: FIBERGLASS  
Pipe System: PRESSURE

Tank ID: 2  
Status: INACTIVE  
Capacity (gal): 10000  
Temporary Closed Date: Not reported  
Tank Filled Removed: Not reported  
Compartment: NO  
Tank Diameter In Inches: Not reported  
Construction Material Comments: Not reported  
Meets Dec 22 2015 Deadline: Not reported  
Leak Line Detection: Not reported  
Leak Line Detection Installed Date: Not reported  
Leak Line Detection Test Pass Fail: Not reported  
Drop Tube Pass Fail: Not reported  
Drain Valve Replaced Date: Not reported  
Dry Beak Installed Date: Not reported  
Inv Monitor Review Date: Not reported  
Dispenser Pan: Not reported  
Overfill Length In Inches: Not reported  
Release Detection (RD) Tank Type: NONE LISTED  
RD Tank Type Installed Date: 10/26/1989  
RD Tank Type Tested Date: Not reported  
RD Tank Type Test Pass Fail: PASS  
RD Piping Type: TIGHTNESS TEST  
RD Piping Installed Date: 10/03/1989  
RD Piping Tested Date: Not reported  
RD Piping Test Pass Fail: PASS  
Corrosion Protection (CP) Tank: Not reported  
CP Tank Installed Date: Not reported  
CP Tank Tested Date: Not reported  
CP Tank Test Pass Fail: Not reported  
CP Piping: Not reported  
CP Piping Installed Date: Not reported  
CP Piping Tested Date: Not reported  
CP Piping Test Pass Fail: Not reported  
CP Fitting: Not reported  
CP Fitting Installed Date: Not reported  
CP Fitting Tested Date: Not reported  
CP Fitting Test Pass Fail: Not reported  
CP Log Date: Not reported  
Tank Tightness Test Pass Fail: PASS  
Piping Tightness Test Date: 11/02/1989  
Piping Tightness Test Pass Fail: FAIL  
Piping Material Comments: Not reported  
Install Date: 01/01/1982  
Last Test: 10/26/1989  
Spill Installed: Not reported  
Overfill: Not reported  
Line Leak Detection: Not reported  
Permanent Closure: 10/02/1991

Map ID  
Direction  
Distance  
Elevation

MAP FINDINGS

Site

Database(s)

EDR ID Number  
EPA ID Number

**QUEEN CITY FUELS INC (EXXON #3-5148) (Continued)**

**U003194020**

Tank Material:	FIBERGLASS
Closure Date:	11/04/1991
Tank Secondary:	NO
Product Stored:	GASOLINE
Overfill Type:	Not reported
Pipe Secondary:	NO
Pipe Material:	FIBERGLASS
Pipe System:	PRESSURE
Tank ID:	3
Status:	INACTIVE
Capacity (gal):	6000
Temporary Closed Date:	Not reported
Tank Filled Removed:	Not reported
Compartment:	NO
Tank Diameter In Inches:	Not reported
Construction Material Comments:	Not reported
Meets Dec 22 2015 Deadline:	Not reported
Leak Line Detection:	Not reported
Leak Line Detection Installed Date:	Not reported
Leak Line Detection Test Pass Fail:	Not reported
Drop Tube Pass Fail:	Not reported
Drain Valve Replaced Date:	Not reported
Dry Beak Installed Date:	Not reported
Inv Monitor Review Date:	Not reported
Dispenser Pan:	Not reported
Overfill Length In Inches:	Not reported
Release Detection (RD) Tank Type:	NONE LISTED
RD Tank Type Installed Date:	10/31/1989
RD Tank Type Tested Date:	Not reported
RD Tank Type Test Pass Fail:	PASS
RD Piping Type:	TIGHTNESS TEST
RD Piping Installed Date:	11/02/1989
RD Piping Tested Date:	Not reported
RD Piping Test Pass Fail:	PASS
Corrosion Protection (CP) Tank:	Not reported
CP Tank Installed Date:	Not reported
CP Tank Tested Date:	Not reported
CP Tank Test Pass Fail:	Not reported
CP Piping:	Not reported
CP Piping Installed Date:	Not reported
CP Piping Tested Date:	Not reported
CP Piping Test Pass Fail:	Not reported
CP Fitting:	Not reported
CP Fitting Installed Date:	Not reported
CP Fitting Tested Date:	Not reported
CP Fitting Test Pass Fail:	Not reported
CP Log Date:	Not reported
Tank Tightness Test Pass Fail:	PASS
Piping Tightness Test Date:	11/02/1989
Piping Tightness Test Pass Fail:	PASS
Piping Material Comments:	Not reported
Install Date:	01/01/1982
Last Test:	10/31/1989
Spill Installed:	Not reported
Overfill:	Not reported

Map ID  
Direction  
Distance  
Elevation

MAP FINDINGS

Site

Database(s)

EDR ID Number  
EPA ID Number

QUEEN CITY FUELS INC (EXXON #3-5148) (Continued)

U003194020

Line Leak Detection:	Not reported
Permanent Closure:	10/02/1991
Tank Material:	FIBERGLASS
Closure Date:	11/04/1991
Tank Secondary:	NO
Product Stored:	GASOLINE
Overfill Type:	Not reported
Pipe Secondary:	NO
Pipe Material:	FIBERGLASS
Pipe System:	PRESSURE
Tank ID:	4
Status:	INACTIVE
Capacity (gal):	10000
Temporary Closed Date:	Not reported
Tank Filled Removed:	Not reported
Compartment:	NO
Tank Diameter In Inches:	Not reported
Construction Material Comments:	Not reported
Meets Dec 22 2015 Deadline:	Not reported
Leak Line Detection:	Not reported
Leak Line Detection Installed Date:	Not reported
Leak Line Detection Test Pass Fail:	Not reported
Drop Tube Pass Fail:	Not reported
Drain Valve Replaced Date:	Not reported
Dry Beak Installed Date:	Not reported
Inv Monitor Review Date:	Not reported
Dispenser Pan:	Not reported
Overfill Length In Inches:	Not reported
Release Detection (RD) Tank Type:	NONE LISTED
RD Tank Type Installed Date:	10/26/1989
RD Tank Type Tested Date:	Not reported
RD Tank Type Test Pass Fail:	PASS
RD Piping Type:	TIGHTNESS TEST
RD Piping Installed Date:	10/03/1989
RD Piping Tested Date:	Not reported
RD Piping Test Pass Fail:	PASS
Corrosion Protection (CP) Tank:	Not reported
CP Tank Installed Date:	Not reported
CP Tank Tested Date:	Not reported
CP Tank Test Pass Fail:	Not reported
CP Piping:	Not reported
CP Piping Installed Date:	Not reported
CP Piping Tested Date:	Not reported
CP Piping Test Pass Fail:	Not reported
CP Fitting:	Not reported
CP Fitting Installed Date:	Not reported
CP Fitting Tested Date:	Not reported
CP Fitting Test Pass Fail:	Not reported
CP Log Date:	Not reported
Tank Tightness Test Pass Fail:	PASS
Piping Tightness Test Date:	10/03/1989
Piping Tightness Test Pass Fail:	PASS
Piping Material Comments:	Not reported
Install Date:	01/01/1982
Last Test:	10/26/1989



Map ID  
Direction  
Distance  
Elevation

MAP FINDINGS

Site

Database(s)

EDR ID Number  
EPA ID Number

QUEEN CITY FUELS INC (EXXON #3-5148) (Continued)

U003194020

Spill Installed: Not reported  
Overfill: Not reported  
Line Leak Detection: Not reported  
Permanent Closure: 10/02/1991  
Tank Material: FIBERGLASS  
Closure Date: 11/04/1991  
Tank Secondary: NO  
Product Stored: DIESEL FUEL  
Overfill Type: Not reported  
Pipe Secondary: NO  
Pipe Material: FIBERGLASS  
Pipe System: PRESSURE

Tank ID: 5  
Status: INACTIVE  
Capacity (gal): 1000  
Temporary Closed Date: Not reported  
Tank Filled Removed: Not reported  
Compartment: NO  
Tank Diameter In Inches: Not reported  
Construction Material Comments: Not reported  
Meets Dec 22 2015 Deadline: Not reported  
Leak Line Detection: Not reported  
Leak Line Detection Installed Date: Not reported  
Leak Line Detection Test Pass Fail: Not reported  
Drop Tube Pass Fail: Not reported  
Drain Valve Replaced Date: Not reported  
Dry Beak Installed Date: Not reported  
Inv Monitor Review Date: Not reported  
Dispenser Pan: Not reported  
Overfill Length In Inches: Not reported  
Release Detection (RD) Tank Type: NONE LISTED  
RD Tank Type Installed Date: Not reported  
RD Tank Type Tested Date: Not reported  
RD Tank Type Test Pass Fail: Not reported  
RD Piping Type: NONE  
RD Piping Installed Date: Not reported  
RD Piping Tested Date: Not reported  
RD Piping Test Pass Fail: Not reported  
Corrosion Protection (CP) Tank: Not reported  
CP Tank Installed Date: Not reported  
CP Tank Tested Date: Not reported  
CP Tank Test Pass Fail: Not reported  
CP Piping: Not reported  
CP Piping Installed Date: Not reported  
CP Piping Tested Date: Not reported  
CP Piping Test Pass Fail: Not reported  
CP Fitting: Not reported  
CP Fitting Installed Date: Not reported  
CP Fitting Tested Date: Not reported  
CP Fitting Test Pass Fail: Not reported  
CP Log Date: Not reported  
Tank Tightness Test Pass Fail: Not reported  
Piping Tightness Test Date: Not reported  
Piping Tightness Test Pass Fail: Not reported  
Piping Material Comments: Not reported

Map ID  
Direction  
Distance  
Elevation

MAP FINDINGS

Site

Database(s)

EDR ID Number  
EPA ID Number

QUEEN CITY FUELS INC (EXXON #3-5148) (Continued)

U003194020

Install Date: 01/01/1982  
Last Test: Not reported  
Spill Installed: Not reported  
Overfill: Not reported  
Line Leak Detection: Not reported  
Permanent Closure: 10/02/1991  
Tank Material: FIBERGLASS  
Closure Date: 11/04/1991  
Tank Secondary: NO  
Product Stored: USED / WASTE OIL  
Overfill Type: Not reported  
Pipe Secondary: NO  
Pipe Material: STEEL - BARE/GALV  
Pipe System: Not reported

Tank ID: 6  
Status: INACTIVE  
Capacity (gal): 12000  
Temporary Closed Date: Not reported  
Tank Filled Removed: Not reported  
Compartment: NO  
Tank Diameter In Inches: Not reported  
Construction Material Comments: Not reported  
Meets Dec 22 2015 Deadline: Not reported  
Leak Line Detection: Not reported  
Leak Line Detection Installed Date: 10/22/1991  
Leak Line Detection Test Pass Fail: Not reported  
Drop Tube Pass Fail: Not reported  
Drain Valve Replaced Date: Not reported  
Dry Beak Installed Date: Not reported  
Inv Monitor Review Date: Not reported  
Dispenser Pan: Not reported  
Overfill Length In Inches: Not reported  
Release Detection (RD) Tank Type: POLLULERT  
RD Tank Type Installed Date: 10/22/1991  
RD Tank Type Tested Date: Not reported  
RD Tank Type Test Pass Fail: Not reported  
RD Piping Type: TIGHTNESS TEST  
RD Piping Installed Date: 12/17/1993  
RD Piping Tested Date: Not reported  
RD Piping Test Pass Fail: PASS  
Corrosion Protection (CP) Tank: Not reported  
CP Tank Installed Date: Not reported  
CP Tank Tested Date: Not reported  
CP Tank Test Pass Fail: Not reported  
CP Piping: Not reported  
CP Piping Installed Date: Not reported  
CP Piping Tested Date: Not reported  
CP Piping Test Pass Fail: Not reported  
CP Fitting: Not reported  
CP Fitting Installed Date: Not reported  
CP Fitting Tested Date: Not reported  
CP Fitting Test Pass Fail: Not reported  
CP Log Date: Not reported  
Tank Tightness Test Pass Fail: PASS  
Piping Tightness Test Date: 12/17/1993

Map ID  
Direction  
Distance  
Elevation

MAP FINDINGS

Site

Database(s)

EDR ID Number  
EPA ID Number

QUEEN CITY FUELS INC (EXXON #3-5148) (Continued)

U003194020

Piping Tightness Test Pass Fail: PASS  
Piping Material Comments: ENVIROFLEX  
Install Date: 10/22/1991  
Last Test: 12/17/1993  
Spill Installed: 10/22/1991  
Overfill: 10/22/1991  
Line Leak Detection: Not reported  
Permanent Closure: 10/20/1994  
Tank Material: FIBERGLASS  
Closure Date: 11/28/1994  
Tank Secondary: YES  
Product Stored: GASOLINE  
Overfill Type: Not reported  
Pipe Secondary: YES  
Pipe Material: OTHER - MISCELLANEOUS  
Pipe System: PRESSURE

Tank ID: 7  
Status: INACTIVE  
Capacity (gal): 10000  
Temporary Closed Date: Not reported  
Tank Filled Removed: Not reported  
Compartment: NO  
Tank Diameter In Inches: Not reported  
Construction Material Comments: Not reported  
Meets Dec 22 2015 Deadline: Not reported  
Leak Line Detection: Not reported  
Leak Line Detection Installed Date: 10/22/1991  
Leak Line Detection Test Pass Fail: Not reported  
Drop Tube Pass Fail: Not reported  
Drain Valve Replaced Date: Not reported  
Dry Beak Installed Date: Not reported  
Inv Monitor Review Date: Not reported  
Dispenser Pan: Not reported  
Overfill Length In Inches: Not reported  
Release Detection (RD) Tank Type: POLLULERT  
RD Tank Type Installed Date: 10/22/1991  
RD Tank Type Tested Date: Not reported  
RD Tank Type Test Pass Fail: Not reported  
RD Piping Type: TIGHTNESS TEST  
RD Piping Installed Date: 12/17/1993  
RD Piping Tested Date: Not reported  
RD Piping Test Pass Fail: PASS  
Corrosion Protection (CP) Tank: Not reported  
CP Tank Installed Date: Not reported  
CP Tank Tested Date: Not reported  
CP Tank Test Pass Fail: Not reported  
CP Piping: Not reported  
CP Piping Installed Date: Not reported  
CP Piping Tested Date: Not reported  
CP Piping Test Pass Fail: Not reported  
CP Fitting: Not reported  
CP Fitting Installed Date: Not reported  
CP Fitting Tested Date: Not reported  
CP Fitting Test Pass Fail: Not reported  
CP Log Date: Not reported

Map ID  
Direction  
Distance  
Elevation

MAP FINDINGS

Site

Database(s)

EDR ID Number  
EPA ID Number

**QUEEN CITY FUELS INC (EXXON #3-5148) (Continued)**

**U003194020**

Tank Tightness Test Pass Fail: PASS  
Piping Tightness Test Date: 12/17/1993  
Piping Tightness Test Pass Fail: PASS  
Piping Material Comments: ENVIROFLEX  
Install Date: 10/22/1991  
Last Test: 12/17/1993  
Spill Installed: 10/22/1991  
Overfill: 10/22/1991  
Line Leak Detection: Not reported  
Permanent Closure: 10/20/1994  
Tank Material: FIBERGLASS  
Closure Date: 11/28/1994  
Tank Secondary: YES  
Product Stored: GASOLINE  
Overfill Type: Not reported  
Pipe Secondary: YES  
Pipe Material: OTHER - MISCELLANEOUS  
Pipe System: PRESSURE

Tank ID: 8  
Status: INACTIVE  
Capacity (gal): 12000  
Temporary Closed Date: Not reported  
Tank Filled Removed: Not reported  
Compartment: NO  
Tank Diameter In Inches: Not reported  
Construction Material Comments: Not reported  
Meets Dec 22 2015 Deadline: Not reported  
Leak Line Detection: Not reported  
Leak Line Detection Installed Date: 10/22/1991  
Leak Line Detection Test Pass Fail: Not reported  
Drop Tube Pass Fail: Not reported  
Drain Valve Replaced Date: Not reported  
Dry Beak Installed Date: Not reported  
Inv Monitor Review Date: Not reported  
Dispenser Pan: Not reported  
Overfill Length In Inches: Not reported  
Release Detection (RD) Tank Type: POLLULERT  
RD Tank Type Installed Date: 10/22/1991  
RD Tank Type Tested Date: Not reported  
RD Tank Type Test Pass Fail: Not reported  
RD Piping Type: TIGHTNESS TEST  
RD Piping Installed Date: 12/17/1993  
RD Piping Tested Date: Not reported  
RD Piping Test Pass Fail: PASS  
Corrosion Protection (CP) Tank: Not reported  
CP Tank Installed Date: Not reported  
CP Tank Tested Date: Not reported  
CP Tank Test Pass Fail: Not reported  
CP Piping: Not reported  
CP Piping Installed Date: Not reported  
CP Piping Tested Date: Not reported  
CP Piping Test Pass Fail: Not reported  
CP Fitting: Not reported  
CP Fitting Installed Date: Not reported  
CP Fitting Tested Date: Not reported

Map ID  
Direction  
Distance  
Elevation

MAP FINDINGS

Site

Database(s)

EDR ID Number  
EPA ID Number

QUEEN CITY FUELS INC (EXXON #3-5148) (Continued)

U003194020

CP Fitting Test Pass Fail: Not reported  
CP Log Date: Not reported  
Tank Tightness Test Pass Fail: PASS  
Piping Tightness Test Date: 12/17/1993  
Piping Tightness Test Pass Fail: PASS  
Piping Material Comments: ENVIROFLEX  
Install Date: 10/22/1991  
Last Test: 12/17/1993  
Spill Installed: 10/22/1991  
Overfill: 10/22/1991  
Line Leak Detection: Not reported  
Permanent Closure: 10/20/1994  
Tank Material: FIBERGLASS  
Closure Date: 11/28/1994  
Tank Secondary: YES  
Product Stored: GASOLINE  
Overfill Type: Not reported  
Pipe Secondary: YES  
Pipe Material: OTHER - MISCELLANEOUS  
Pipe System: PRESSURE

Tank ID: 9  
Status: INACTIVE  
Capacity (gal): 6000  
Temporary Closed Date: Not reported  
Tank Filled Removed: Not reported  
Compartment: NO  
Tank Diameter In Inches: Not reported  
Construction Material Comments: Not reported  
Meets Dec 22 2015 Deadline: Not reported  
Leak Line Detection: Not reported  
Leak Line Detection Installed Date: 10/22/1991  
Leak Line Detection Test Pass Fail: Not reported  
Drop Tube Pass Fail: Not reported  
Drain Valve Replaced Date: Not reported  
Dry Beak Installed Date: Not reported  
Inv Monitor Review Date: Not reported  
Dispenser Pan: Not reported  
Overfill Length In Inches: Not reported  
Release Detection (RD) Tank Type: POLLULERT  
RD Tank Type Installed Date: 10/22/1991  
RD Tank Type Tested Date: Not reported  
RD Tank Type Test Pass Fail: Not reported  
RD Piping Type: TIGHTNESS TEST  
RD Piping Installed Date: 12/17/1993  
RD Piping Tested Date: Not reported  
RD Piping Test Pass Fail: PASS  
Corrosion Protection (CP) Tank: Not reported  
CP Tank Installed Date: Not reported  
CP Tank Tested Date: Not reported  
CP Tank Test Pass Fail: Not reported  
CP Piping: Not reported  
CP Piping Installed Date: Not reported  
CP Piping Tested Date: Not reported  
CP Piping Test Pass Fail: Not reported  
CP Fitting: Not reported

Map ID  
Direction  
Distance  
Elevation

MAP FINDINGS

Site

Database(s)

EDR ID Number  
EPA ID Number

**QUEEN CITY FUELS INC (EXXON #3-5148) (Continued)**

**U003194020**

CP Fitting Installed Date: Not reported  
CP Fitting Tested Date: Not reported  
CP Fitting Test Pass Fail: Not reported  
CP Log Date: Not reported  
Tank Tightness Test Pass Fail: PASS  
Piping Tightness Test Date: 12/17/1993  
Piping Tightness Test Pass Fail: PASS  
Piping Material Comments: ENVIROFLEX  
Install Date: 10/22/1991  
Last Test: 12/17/1993  
Spill Installed: 10/22/1991  
Overfill: 10/22/1991  
Line Leak Detection: Not reported  
Permanent Closure: 10/20/1994  
Tank Material: FIBERGLASS  
Closure Date: 11/28/1994  
Tank Secondary: YES  
Product Stored: DIESEL FUEL  
Overfill Type: Not reported  
Pipe Secondary: YES  
Pipe Material: OTHER - MISCELLANEOUS  
Pipe System: PRESSURE

**BI323  
NE  
1/4-1/2  
0.355 mi.  
1876 ft.**

**SAINT AUGUSTIN CEMETERY  
382 BEECH ST  
MANCHESTER, NH  
Site 2 of 3 in cluster BI**

**NH SHWS U001558023  
NH LUST N/A  
NH UST**

**Relative:  
Higher  
Actual:  
234 ft.**

**SHWS:**  
Name: SAINT AUGUSTIN CEMETERY  
Address: 382 BEECH ST  
City,State,Zip: MANCHESTER, NH  
Facility ID: 199008030  
Proj Type: HAZWASTE  
**Project Manager: CLOSED**  
**Project Site Description: HAZARDOUS WASTE DISCHARGE PROJECT**  
**Expired Date: 10/16/2011**

**LUST:**  
Name: SAINT AUGUSTIN CEMETERY  
Address: 382 BEECH ST  
City,State,Zip: MANCHESTER, NH  
Facility ID: 199008030  
Project Type: LUST  
**Project Manager: CLOSED**  
**Project Site Description: LEAKING UNDERGROUND STORAGE TANK PROJECT**  
**Expired Date: Not reported**

**UST:**  
Name: SAINT AUGUSTIN CEMETERY  
Address: 382 BEECH ST  
City: MANCHESTER  
Facility ID: 220230  
Facility Type: OTHER  
Site Number: 199008030  
Owner Name: ST ANNE ST AUGUSTIN PARISH

Map ID  
Direction  
Distance  
Elevation

MAP FINDINGS

Site

Database(s)

EDR ID Number  
EPA ID Number

**SAINT AUGUSTIN CEMETERY (Continued)**

**U001558023**

Owner Type: COMMERCIAL/RESIDENTIAL  
Owner Title: Not reported  
Owner Address: 231 MERRIMACK ST  
Owner Address2: Not reported  
Owner City,St,Zip: MANCHESTER, NH 03105  
Manager Name: RAYMOND CLEMENT  
Manager Title: ASST TO DIR

Tank ID: 1  
Status: INACTIVE  
Capacity (gal): 500  
Temporary Closed Date: Not reported  
Tank Filled Removed: Not reported  
Compartment: NO  
Tank Diameter In Inches: Not reported  
Construction Material Comments: Not reported  
Meets Dec 22 2015 Deadline: Not reported  
Leak Line Detection: Not reported  
Leak Line Detection Installed Date: Not reported  
Leak Line Detection Test Pass Fail: Not reported  
Drop Tube Pass Fail: Not reported  
Drain Valve Replaced Date: Not reported  
Dry Beak Installed Date: Not reported  
Inv Monitor Review Date: Not reported  
Dispenser Pan: Not reported  
Overfill Length In Inches: Not reported  
Release Detection (RD) Tank Type: NONE LISTED  
RD Tank Type Installed Date: Not reported  
RD Tank Type Tested Date: Not reported  
RD Tank Type Test Pass Fail: Not reported  
RD Piping Type: NONE  
RD Piping Installed Date: Not reported  
RD Piping Tested Date: Not reported  
RD Piping Test Pass Fail: Not reported  
Corrosion Protection (CP) Tank: Not reported  
CP Tank Installed Date: Not reported  
CP Tank Tested Date: Not reported  
CP Tank Test Pass Fail: Not reported  
CP Piping: Not reported  
CP Piping Installed Date: Not reported  
CP Piping Tested Date: Not reported  
CP Piping Test Pass Fail: Not reported  
CP Fitting: Not reported  
CP Fitting Installed Date: Not reported  
CP Fitting Tested Date: Not reported  
CP Fitting Test Pass Fail: Not reported  
CP Log Date: Not reported  
Tank Tightness Test Pass Fail: Not reported  
Piping Tightness Test Date: Not reported  
Piping Tightness Test Pass Fail: Not reported  
Piping Material Comments: Not reported  
Install Date: 01/01/1966  
Last Test: Not reported  
Spill Installed: Not reported  
Overfill: Not reported  
Line Leak Detection: Not reported  
Permanent Closure: 05/07/1990

Map ID  
Direction  
Distance  
Elevation

MAP FINDINGS

Site

Database(s)

EDR ID Number  
EPA ID Number

**SAINT AUGUSTIN CEMETERY (Continued)**

**U001558023**

Tank Material: STEEL - BARE/GALV  
Closure Date: 08/06/1990  
Tank Secondary: NO  
Product Stored: GASOLINE  
Overfill Type: Not reported  
Pipe Secondary: NO  
Pipe Material: STEEL - BARE/GALV  
Pipe System: Not reported

**324  
ENE  
1/4-1/2  
0.356 mi.  
1878 ft.**

**MAPLE STREET GARAGE  
275 MAPLE ST  
MANCHESTER, NH**

**NH LUST  
NH UST  
NH ASBESTOS**

**U001557724  
N/A**

**Relative:  
Higher**

**LUST:**

Name: MAPLE STREET GARAGE  
Address: 275 MAPLE ST  
City,State,Zip: MANCHESTER, NH  
Facility ID: 199602038  
Project Type: LUST  
**Project Manager: CLOSED**  
**Project Site Description: LEAKING UNDERGROUND STORAGE TANK PROJECT**  
**Expired Date: Not reported**

**Actual:  
228 ft.**

**UST:**

Name: MAPLE STREET GARAGE  
Address: 275 MAPLE ST  
City: MANCHESTER  
Facility ID: 114363  
Facility Type: LOCAL GOVERNMENT  
Site Number: 199602038  
Owner Name: CITY OF MANCHESTER  
Owner Type: STATE OR LOCAL GOVERNMENT  
Owner Title: Not reported  
Owner Address: 625 MAMMOTH RD  
Owner Address2: Not reported  
Owner City,St,Zip: MANCHESTER, NH 03104  
Manager Name: DAN LEMARIER  
Manager Title: PUB. BLDG SERV.

Tank ID: 1  
Status: INACTIVE  
Capacity (gal): 6600  
Temporary Closed Date: 10/01/1972  
Tank Filled Removed: Not reported  
Compartment: NO  
Tank Diameter In Inches: Not reported  
Construction Material Comments: Not reported  
Meets Dec 22 2015 Deadline: Not reported  
Leak Line Detection: Not reported  
Leak Line Detection Installed Date: Not reported  
Leak Line Detection Test Pass Fail: Not reported  
Drop Tube Pass Fail: Not reported  
Drain Valve Replaced Date: Not reported  
Dry Beak Installed Date: Not reported  
Inv Monitor Review Date: Not reported



Map ID  
Direction  
Distance  
Elevation

MAP FINDINGS

Site

Database(s)

EDR ID Number  
EPA ID Number

**MAPLE STREET GARAGE (Continued)**

**U001557724**

Dispenser Pan: Not reported  
Overfill Length In Inches: Not reported  
Release Detection (RD) Tank Type: NONE LISTED  
RD Tank Type Installed Date: Not reported  
RD Tank Type Tested Date: Not reported  
RD Tank Type Test Pass Fail: Not reported  
RD Piping Type: NONE  
RD Piping Installed Date: Not reported  
RD Piping Tested Date: Not reported  
RD Piping Test Pass Fail: Not reported  
Corrosion Protection (CP) Tank: Not reported  
CP Tank Installed Date: Not reported  
CP Tank Tested Date: Not reported  
CP Tank Test Pass Fail: Not reported  
CP Piping: Not reported  
CP Piping Installed Date: Not reported  
CP Piping Tested Date: Not reported  
CP Piping Test Pass Fail: Not reported  
CP Fitting: Not reported  
CP Fitting Installed Date: Not reported  
CP Fitting Tested Date: Not reported  
CP Fitting Test Pass Fail: Not reported  
CP Log Date: Not reported  
Tank Tightness Test Pass Fail: Not reported  
Piping Tightness Test Date: Not reported  
Piping Tightness Test Pass Fail: Not reported  
Piping Material Comments: Not reported  
Install Date: 11/11/1911  
Last Test: Not reported  
Spill Installed: Not reported  
Overfill: Not reported  
Line Leak Detection: Not reported  
Permanent Closure: 04/20/1995  
Tank Material: UNKNOWN  
Closure Date: 12/20/1995  
Tank Secondary: NO  
Product Stored: GASOLINE  
Overfill Type: Not reported  
Pipe Secondary: NO  
Pipe Material: UNKNOWN  
Pipe System: Not reported

Tank ID: 2  
Status: INACTIVE  
Capacity (gal): 6600  
Temporary Closed Date: 10/01/1972  
Tank Filled Removed: Not reported  
Compartment: NO  
Tank Diameter In Inches: Not reported  
Construction Material Comments: Not reported  
Meets Dec 22 2015 Deadline: Not reported  
Leak Line Detection: Not reported  
Leak Line Detection Installed Date: Not reported  
Leak Line Detection Test Pass Fail: Not reported  
Drop Tube Pass Fail: Not reported  
Drain Valve Replaced Date: Not reported

Map ID  
Direction  
Distance  
Elevation

MAP FINDINGS

Site

Database(s)

EDR ID Number  
EPA ID Number

**MAPLE STREET GARAGE (Continued)**

**U001557724**

Dry Beak Installed Date: Not reported  
Inv Monitor Review Date: Not reported  
Dispenser Pan: Not reported  
Overfill Length In Inches: Not reported  
Release Detection (RD) Tank Type: NONE LISTED  
RD Tank Type Installed Date: Not reported  
RD Tank Type Tested Date: Not reported  
RD Tank Type Test Pass Fail: Not reported  
RD Piping Type: NONE  
RD Piping Installed Date: Not reported  
RD Piping Tested Date: Not reported  
RD Piping Test Pass Fail: Not reported  
Corrosion Protection (CP) Tank: Not reported  
CP Tank Installed Date: Not reported  
CP Tank Tested Date: Not reported  
CP Tank Test Pass Fail: Not reported  
CP Piping: Not reported  
CP Piping Installed Date: Not reported  
CP Piping Tested Date: Not reported  
CP Piping Test Pass Fail: Not reported  
CP Fitting: Not reported  
CP Fitting Installed Date: Not reported  
CP Fitting Tested Date: Not reported  
CP Fitting Test Pass Fail: Not reported  
CP Log Date: Not reported  
Tank Tightness Test Pass Fail: Not reported  
Piping Tightness Test Date: Not reported  
Piping Tightness Test Pass Fail: Not reported  
Piping Material Comments: Not reported  
Install Date: 11/11/1911  
Last Test: Not reported  
Spill Installed: Not reported  
Overfill: Not reported  
Line Leak Detection: Not reported  
Permanent Closure: 04/20/1995  
Tank Material: STEEL - BARE/GALV  
Closure Date: 12/20/1995  
Tank Secondary: NO  
Product Stored: GASOLINE  
Overfill Type: Not reported  
Pipe Secondary: NO  
Pipe Material: STEEL - BARE/GALV  
Pipe System: Not reported

Tank ID: 3  
Status: INACTIVE  
Capacity (gal): 1000  
Temporary Closed Date: Not reported  
Tank Filled Removed: Not reported  
Compartment: Not reported  
Tank Diameter In Inches: Not reported  
Construction Material Comments: Not reported  
Meets Dec 22 2015 Deadline: Not reported  
Leak Line Detection: Not reported  
Leak Line Detection Installed Date: 01/01/1995  
Leak Line Detection Test Pass Fail: Not reported

Map ID  
Direction  
Distance  
Elevation

MAP FINDINGS

Site

Database(s)

EDR ID Number  
EPA ID Number

**MAPLE STREET GARAGE (Continued)**

**U001557724**

Drop Tube Pass Fail:	Not reported
Drain Valve Replaced Date:	Not reported
Dry Beak Installed Date:	Not reported
Inv Monitor Review Date:	Not reported
Dispenser Pan:	Not reported
Overfill Length In Inches:	Not reported
Release Detection (RD) Tank Type:	NONE LISTED
RD Tank Type Installed Date:	Not reported
RD Tank Type Tested Date:	Not reported
RD Tank Type Test Pass Fail:	Not reported
RD Piping Type:	NONE
RD Piping Installed Date:	Not reported
RD Piping Tested Date:	Not reported
RD Piping Test Pass Fail:	Not reported
Corrosion Protection (CP) Tank:	Not reported
CP Tank Installed Date:	Not reported
CP Tank Tested Date:	Not reported
CP Tank Test Pass Fail:	Not reported
CP Piping:	Not reported
CP Piping Installed Date:	Not reported
CP Piping Tested Date:	Not reported
CP Piping Test Pass Fail:	Not reported
CP Fitting:	Not reported
CP Fitting Installed Date:	Not reported
CP Fitting Tested Date:	Not reported
CP Fitting Test Pass Fail:	Not reported
CP Log Date:	Not reported
Tank Tightness Test Pass Fail:	Not reported
Piping Tightness Test Date:	Not reported
Piping Tightness Test Pass Fail:	Not reported
Piping Material Comments:	Not reported
Install Date:	11/11/1911
Last Test:	Not reported
Spill Installed:	Not reported
Overfill:	01/01/1995
Line Leak Detection:	Not reported
Permanent Closure:	06/01/1995
Tank Material:	STEEL - BARE/GALV
Closure Date:	12/20/1995
Tank Secondary:	NO
Product Stored:	GASOLINE
Overfill Type:	Not reported
Pipe Secondary:	NO
Pipe Material:	UNKNOWN
Pipe System:	Not reported
Tank ID:	4
Status:	INACTIVE
Capacity (gal):	1000
Temporary Closed Date:	Not reported
Tank Filled Removed:	Not reported
Compartment:	Not reported
Tank Diameter In Inches:	Not reported
Construction Material Comments:	Not reported
Meets Dec 22 2015 Deadline:	Not reported
Leak Line Detection:	Not reported

Map ID  
Direction  
Distance  
Elevation

MAP FINDINGS

Site

Database(s)

EDR ID Number  
EPA ID Number

**MAPLE STREET GARAGE (Continued)**

**U001557724**

Leak Line Detection Installed Date: 01/01/1995  
Leak Line Detection Test Pass Fail: Not reported  
Drop Tube Pass Fail: Not reported  
Drain Valve Replaced Date: Not reported  
Dry Beak Installed Date: Not reported  
Inv Monitor Review Date: Not reported  
Dispenser Pan: Not reported  
Overfill Length In Inches: Not reported  
Release Detection (RD) Tank Type: NONE LISTED  
RD Tank Type Installed Date: Not reported  
RD Tank Type Tested Date: Not reported  
RD Tank Type Test Pass Fail: Not reported  
RD Piping Type: NONE  
RD Piping Installed Date: Not reported  
RD Piping Tested Date: Not reported  
RD Piping Test Pass Fail: Not reported  
Corrosion Protection (CP) Tank: Not reported  
CP Tank Installed Date: Not reported  
CP Tank Tested Date: Not reported  
CP Tank Test Pass Fail: Not reported  
CP Piping: Not reported  
CP Piping Installed Date: Not reported  
CP Piping Tested Date: Not reported  
CP Piping Test Pass Fail: Not reported  
CP Fitting: Not reported  
CP Fitting Installed Date: Not reported  
CP Fitting Tested Date: Not reported  
CP Fitting Test Pass Fail: Not reported  
CP Log Date: Not reported  
Tank Tightness Test Pass Fail: Not reported  
Piping Tightness Test Date: Not reported  
Piping Tightness Test Pass Fail: Not reported  
Piping Material Comments: Not reported  
Install Date: 11/11/1911  
Last Test: Not reported  
Spill Installed: Not reported  
Overfill: 01/01/1995  
Line Leak Detection: Not reported  
Permanent Closure: 06/01/1995  
Tank Material: STEEL - BARE/GALV  
Closure Date: 12/20/1995  
Tank Secondary: NO  
Product Stored: GASOLINE  
Overfill Type: Not reported  
Pipe Secondary: NO  
Pipe Material: UNKNOWN  
Pipe System: Not reported

Tank ID: 5  
Status: INACTIVE  
Capacity (gal): 1000  
Temporary Closed Date: Not reported  
Tank Filled Removed: Not reported  
Compartment: Not reported  
Tank Diameter In Inches: Not reported  
Construction Material Comments: Not reported

Map ID  
Direction  
Distance  
Elevation

MAP FINDINGS

Site

Database(s)

EDR ID Number  
EPA ID Number

**MAPLE STREET GARAGE (Continued)**

**U001557724**

Meets Dec 22 2015 Deadline: Not reported  
Leak Line Detection: Not reported  
Leak Line Detection Installed Date: 01/01/1995  
Leak Line Detection Test Pass Fail: Not reported  
Drop Tube Pass Fail: Not reported  
Drain Valve Replaced Date: Not reported  
Dry Beak Installed Date: Not reported  
Inv Monitor Review Date: Not reported  
Dispenser Pan: Not reported  
Overfill Length In Inches: Not reported  
Release Detection (RD) Tank Type: NONE LISTED  
RD Tank Type Installed Date: Not reported  
RD Tank Type Tested Date: Not reported  
RD Tank Type Test Pass Fail: Not reported  
RD Piping Type: NONE  
RD Piping Installed Date: Not reported  
RD Piping Tested Date: Not reported  
RD Piping Test Pass Fail: Not reported  
Corrosion Protection (CP) Tank: Not reported  
CP Tank Installed Date: Not reported  
CP Tank Tested Date: Not reported  
CP Tank Test Pass Fail: Not reported  
CP Piping: Not reported  
CP Piping Installed Date: Not reported  
CP Piping Tested Date: Not reported  
CP Piping Test Pass Fail: Not reported  
CP Fitting: Not reported  
CP Fitting Installed Date: Not reported  
CP Fitting Tested Date: Not reported  
CP Fitting Test Pass Fail: Not reported  
CP Log Date: Not reported  
Tank Tightness Test Pass Fail: Not reported  
Piping Tightness Test Date: Not reported  
Piping Tightness Test Pass Fail: Not reported  
Piping Material Comments: Not reported  
Install Date: 11/11/1911  
Last Test: Not reported  
Spill Installed: Not reported  
Overfill: 01/01/1995  
Line Leak Detection: Not reported  
Permanent Closure: 06/01/1995  
Tank Material: STEEL - BARE/GALV  
Closure Date: 12/20/1995  
Tank Secondary: NO  
Product Stored: GASOLINE  
Overfill Type: Not reported  
Pipe Secondary: NO  
Pipe Material: UNKNOWN  
Pipe System: Not reported

**ASBESTOS:**

Name: NH DEMOLITION  
Address: 275 MAPLE ST  
City,State,Zip: MANCHESTER, NH  
ID Number: NH100935  
Pipes Reg Asb Containing Material: Not reported  
Surface Area RACM: Not reported

Map ID  
Direction  
Distance  
Elevation

MAP FINDINGS

Site

Database(s)

EDR ID Number  
EPA ID Number

**MAPLE STREET GARAGE (Continued)**

**U001557724**

Surface Area of Category 1: Not reported  
Surface Area of Category 2: Not reported  
Start Date: 10/29/2018  
End Date: 11/07/2018  
Record Date: 10/24/2018  
Friable LF: Not reported  
Friable SqFt: Not reported  
Friable CY: Not reported  
NonFriable LF: Not reported  
NonFriable SqFt: Not reported  
NonFriable CY: Not reported

**BJ325  
NNE  
1/4-1/2  
0.363 mi.  
1917 ft.**

**BOTCO PARKING LOT  
240 CHESTNUT ST  
MANCHESTER, NH**

**NH ALLSITES S118561011  
N/A**

**Site 1 of 2 in cluster BJ**

**Relative:  
Higher**

**ALLSITES:**

Name: BOTCO PARKING LOT  
Address: 240 CHESTNUT ST  
City,State,Zip: MANCHESTER, NH  
Facility ID: 201605010  
Project Type: OPUF  
Project Description: ON-PREMISE USE FAC. CONTAINING FUEL OIL  
Project Manager: STRONDAK  
Expiration Date: 09/29/2025

**Actual:  
216 ft.**

**BI326  
NE  
1/4-1/2  
0.363 mi.  
1918 ft.**

**DUKA RESIDENCE  
394 BEECH ST  
MANCHESTER, NH**

**NH ALLSITES S116500940  
N/A**

**Site 3 of 3 in cluster BI**

**Relative:  
Higher**

**ALLSITES:**

Name: DUKA RESIDENCE  
Address: 394 BEECH ST  
City,State,Zip: MANCHESTER, NH  
Facility ID: 201312005  
Project Type: OPUF  
Project Description: ON-PREMISE USE FAC. CONTAINING FUEL OIL  
Project Manager: CLOSED  
Expiration Date: Not reported

**Actual:  
234 ft.**

**327  
NW  
1/4-1/2  
0.368 mi.  
1943 ft.**

**PARK & ROYAL CLNRS (WEST SIDE SALVAGE)  
32 MAIN STREET  
MANCHESTER, NH**

**NH SHWS S101000694  
NH PFAS N/A**

**Relative:  
Lower**

**SHWS:**

Name: PARK & ROYAL CLNRS (WEST SIDE SALVAGE)  
Address: 32 MAIN STREET  
City,State,Zip: MANCHESTER, NH  
Facility ID: 199110029

**Actual:  
179 ft.**

Map ID  
Direction  
Distance  
Elevation

MAP FINDINGS

Site

Database(s)

EDR ID Number  
EPA ID Number

**PARK & ROYAL CLNRS (WEST SIDE SALVAGE) (Continued)**

**S101000694**

Proj Type: HAZWASTE  
**Project Manager: UNASSIGNED**  
**Project Site Description: HAZARDOUS WASTE DISCHARGE PROJECT**  
**Expired Date: Not reported**

Name: PARK & ROYAL CLNRS (WEST SIDE SALVAGE)  
Address: 32 MAIN STREET  
City,State,Zip: MANCHESTER, NH  
Facility ID: 199110029  
Proj Type: HAZWASTE  
**Project Manager: CLOSED**  
**Project Site Description: HAZARDOUS WASTE DISCHARGE PROJECT**  
**Expired Date: Not reported**

PFAS:  
Name: PARK & ROYAL CLNRS (WEST SIDE SALVAGE)  
Address: 32 MAIN STREET  
City,State,Zip: MANCHESTER, NH  
Site Number: 199110029  
PFAS: Y  
Project Type: Not reported  
Project Manager: Not reported

**328**  
**East**  
**1/4-1/2**  
**0.368 mi.**  
**1945 ft.**

**SILVER MILLS APARTMENTS**  
**415 SILVER STREET**  
**MANCHESTER, NH**

**NH ALLSITES** **S108088335**  
**N/A**

**Relative:**  
**Higher**  
**Actual:**  
**243 ft.**

ALLSITES:  
Name: SILVER MILLS APARTMENTS  
Address: 415 SILVER STREET  
City,State,Zip: MANCHESTER, NH  
Facility ID: 200609003  
Project Type: OPUF  
Project Description: ON-PREMISE USE FAC. CONTAINING FUEL OIL  
Project Manager: CLOSED  
Expiration Date: Not reported

**329**  
**WNW**  
**1/4-1/2**  
**0.372 mi.**  
**1966 ft.**

**7 ELEVEN 33202**  
**63 S MAIN ST**  
**MANCHESTER, NH**

**NH LUST** **S119560916**  
**NH ALLSITES** **N/A**  
**NH LIENS**

**Relative:**  
**Lower**  
**Actual:**  
**164 ft.**

LUST:  
Name: 7 ELEVEN 33202  
Address: 63 S MAIN ST  
City,State,Zip: MANCHESTER, NH  
Facility ID: 198708021  
Project Type: LUST  
**Project Manager: FULTON**  
**Project Site Description: LEAKING UNDERGROUND STORAGE TANK PROJECT**  
**Expired Date: 12/05/2021**

Map ID  
Direction  
Distance  
Elevation

MAP FINDINGS

Site

Database(s)

EDR ID Number  
EPA ID Number

**7 ELEVEN 33202 (Continued)**

**S119560916**

**ALLSITES:**

Name: 7 ELEVEN 33202  
Address: 63 S MAIN ST  
City,State,Zip: MANCHESTER, NH  
Facility ID: 198708021  
Project Type: IRSPILL  
Project Description: INITIAL RESPONSE SPILL (IMMEDIATELY CLEANED UP)  
Project Manager: CLOSED  
Expiration Date: Not reported

**LIENS:**

UST ID number: 0112663  
Enforcement Document Number: Not reported  
Date the Lien Began 1: Not reported  
Date the Lien ended 1: Not reported  
Renewal Date: Not reported  
Renewal Ends: Not reported  
lien Recording Information: Not reported  
Activity Code: LIN  
Activity Date: 11/10/1999  
Response Code: LR  
Response Date: 05/15/2001

**BK330  
SE  
1/4-1/2  
0.383 mi.  
2021 ft.**

**RAY'S CHEVRON STATION  
179 SOUTH WILLOW STREET  
MANCHESTER, NH**

**NH BROWNFIELDS S120765194  
NH ALLSITES N/A  
NH PFAS**

**Site 1 of 2 in cluster BK**

**Relative:  
Higher**

**BROWNFIELDS:**

Name: RAY'S CHEVRON STATION  
Address: 179 SOUTH WILLOW STREET  
City,State,Zip: MANCHESTER, NH  
Facility ID: 199310024  
Facility Status: CLOSED

**Actual:  
234 ft.**

**ALLSITES:**

Name: RAY'S CHEVRON STATION  
Address: 179 SOUTH WILLOW STREET  
City,State,Zip: MANCHESTER, NH  
Facility ID: 199310024  
Project Type: SITEEVALHW  
Project Description: UNSOLICITED SITE ASSESSMENT REVIEWED BY HWRB  
Project Manager: CLOSED  
Expiration Date: Not reported

**PFAS:**

Name: RAY'S CHEVRON STATION  
Address: 179 SOUTH WILLOW STREET  
City,State,Zip: MANCHESTER, NH  
Site Number: 199310024  
PFAS: Y  
Project Type: SITEEVALHW  
Project Manager: CLOSED



Map ID  
Direction  
Distance  
Elevation

MAP FINDINGS

Site

Database(s)

EDR ID Number  
EPA ID Number

**BK331**  
**SE**  
**1/4-1/2**  
**0.383 mi.**  
**2021 ft.**

**ARROW GLASS**  
**179 SOUTH WILLOW STREET**  
**MANCHESTER, NH 03103**

**US BROWNFIELDS**

**1024008414**  
**N/A**

**Site 2 of 2 in cluster BK**

**Relative:**  
**Higher**

US BROWNFIELDS:

**Actual:**  
**234 ft.**

Name: ARROW GLASS  
Address: 179 SOUTH WILLOW STREET  
City,State,Zip: MANCHESTER, NH 03103  
Recipient Name: Southern New Hampshire Planning Commission  
Grant Type: Assessment  
Property Number: 299-1  
Parcel size: .13  
Latitude: 42.9708254  
Longitude: -71.4551909  
HCM Label: -  
Map Scale: -  
Point of Reference: -  
Highlights: -  
Datum: -  
Acres Property ID: 234863  
IC Data Access: -  
Start Date: -  
Redev Completion Date: -  
Completed Date: -  
Acres Cleaned Up: -  
Cleanup Funding: -  
Cleanup Funding Source: -  
Assessment Funding: 4500  
Assessment Funding Source: EPA  
Redevelopment Funding: -  
Redev. Funding Source: -  
Redev. Funding Entity Name: -  
Redevelopment Start Date: -  
Assessment Funding Entity: US EPA - Brownfields Assessment Cooperative Agreement  
Cleanup Funding Entity: -  
Grant Type: Petroleum  
Accomplishment Type: Phase I Environmental Assessment  
Accomplishment Count: Y  
Cooperative Agreement Number: 00A00006  
Start Date: 04/24/2017  
Ownership Entity: -  
Completion Date: 07/17/2017  
Current Owner: Rutta & Levine Management, LLC  
Did Owner Change: N  
Cleanup Required: N  
Video Available: N  
Photo Available: Y  
Institutional Controls Required: N  
IC Category Proprietary Controls: -  
IC Cat. Info. Devices: -  
IC Cat. Gov. Controls: -  
IC Cat. Enforcement Permit Tools: -  
IC in place date: -  
IC in place: N  
State/tribal program date: -  
State/tribal program ID: -  
State/tribal NFA date: -

Map ID  
Direction  
Distance  
Elevation

MAP FINDINGS

Site

Database(s)

EDR ID Number  
EPA ID Number

**ARROW GLASS (Continued)**

**1024008414**

Air cleaned:	-
Asbestos found:	-
Asbestos cleaned:	-
Controlled substance found:	-
Controlled substance cleaned:	-
Drinking water affected:	-
Drinking water cleaned:	-
Groundwater affected:	Y
Groundwater cleaned:	-
Lead contaminant found:	-
Lead cleaned up:	-
No media affected:	Not reported
Unknown media affected:	-
Other cleaned up:	-
Other metals found:	-
Other metals cleaned:	-
Other contaminants found:	Y
Other contams found description:	PFAS
PAHs found:	-
PAHs cleaned up:	-
PCBs found:	-
PCBs cleaned up:	-
Petro products found:	-
Petro products cleaned:	-
Sediments found:	-
Sediments cleaned:	-
Soil affected:	-
Soil cleaned up:	-
Surface water cleaned:	-
VOCs found:	-
VOCs cleaned:	-
Cleanup other description:	-
Num. of cleanup and re-dev. jobs:	-
Past use greenspace acreage:	-
Past use residential acreage:	-
Surface Water:	-
Past use commercial acreage:	.13
Past use industrial acreage:	-
Future use greenspace acreage:	-
Future use residential acreage:	-
Future use commercial acreage:	.13
Future use industrial acreage:	-
Superfund Fed. landowner flag:	-
Arsenic cleaned up:	-
Cadmium cleaned up:	-
Chromium cleaned up:	-
Copper cleaned up:	-
Iron cleaned up:	-
mercury cleaned up:	-
Nickel Cleaned Up:	-
No clean up:	-
Pesticides cleaned up:	-
Selenium cleaned up:	-
SVOCs cleaned up:	-
Unknown clean up:	-
Arsenic contaminant found:	-
Cadmium contaminant found:	-

Map ID  
 Direction  
 Distance  
 Elevation

MAP FINDINGS

Site

Database(s)

EDR ID Number  
 EPA ID Number

**ARROW GLASS (Continued)**

**1024008414**

Chromium contaminant found:	-
Copper contaminant found:	-
Iron contaminant found:	-
Mercury contaminant found:	-
Nickel contaminant found:	-
No contaminant found:	-
Pesticides contaminant found:	-
Selenium contaminant found:	-
SVOCs contaminant found:	-
Unknown contaminant found:	-
Future Use: Multistory	-
Media affected Bluiding Material:	-
Media affected indoor air:	-
Building material media cleaned up:	-
Indoor air media cleaned up:	-
Unknown media cleaned up:	-
Past Use: Multistory	Not reported
Property Description:	The site consists of a 0.13-acre parcel with one, one-story, 1,350 square foot (sq. ft) building which was constructed in 1959. The site is currently owned Rutta & Levine Management, LLC, and is leased to Arrow Glass for commercial use. Historically, operations have included performing glass repairs and replacements on Site; however, current operations consist primarily of the storage of windshields with no actual repairs or replacements conducted at the site. Prior to 1993, the site was used as Ray s Chevron Station.
Below Poverty Number:	914
Below Poverty Percent:	15.82
Meidan Income:	5478
Meidan Income Number:	2029
Meidan Income Percent:	35.12
Vacant Housing Number:	161
Vacant Housing Percent:	6.66
Unemployed Number:	333
Unemployed Percent:	5.76
Name:	ARROW GLASS
Address:	179 SOUTH WILLOW STREET
City, State, Zip:	MANCHESTER, NH 03103
Recipient Name:	Southern New Hampshire Planning Commission
Grant Type:	Assessment
Property Number:	299-1
Parcel size:	.13
Latitude:	42.9708254
Longitude:	-71.4551909
HCM Label:	-
Map Scale:	-
Point of Reference:	-
Highlights:	-
Datum:	-
Acres Property ID:	234863
IC Data Access:	-
Start Date:	-
Redev Completion Date:	-
Completed Date:	-
Acres Cleaned Up:	-
Cleanup Funding:	-
Cleanup Funding Source:	-

Map ID  
Direction  
Distance  
Elevation

MAP FINDINGS

Site

Database(s)

EDR ID Number  
EPA ID Number

**ARROW GLASS (Continued)**

**1024008414**

Assessment Funding:	49972
Assessment Funding Source:	EPA
Redevelopment Funding:	-
Redev. Funding Source:	-
Redev. Funding Entity Name:	-
Redevelopment Start Date:	-
Assessment Funding Entity:	US EPA - Brownfields Assessment Cooperative Agreement
Cleanup Funding Entity:	-
Grant Type:	Petroleum
Accomplishment Type:	Phase II Environmental Assessment
Accomplishment Count:	N
Cooperative Agreement Number:	00A00006
Start Date:	09/20/2017
Ownership Entity:	-
Completion Date:	04/30/2018
Current Owner:	Rutta & Levine Management, LLC
Did Owner Change:	N
Cleanup Required:	N
Video Available:	N
Photo Available:	Y
Institutional Controls Required:	N
IC Category Proprietary Controls:	-
IC Cat. Info. Devices:	-
IC Cat. Gov. Controls:	-
IC Cat. Enforcement Permit Tools:	-
IC in place date:	-
IC in place:	N
State/tribal program date:	-
State/tribal program ID:	-
State/tribal NFA date:	-
Air cleaned:	-
Asbestos found:	-
Asbestos cleaned:	-
Controlled substance found:	-
Controlled substance cleaned:	-
Drinking water affected:	-
Drinking water cleaned:	-
Groundwater affected:	Y
Groundwater cleaned:	-
Lead contaminant found:	-
Lead cleaned up:	-
No media affected:	Not reported
Unknown media affected:	-
Other cleaned up:	-
Other metals found:	-
Other metals cleaned:	-
Other contaminants found:	Y
Other contams found description:	PFAS
PAHs found:	-
PAHs cleaned up:	-
PCBs found:	-
PCBs cleaned up:	-
Petro products found:	-
Petro products cleaned:	-
Sediments found:	-
Sediments cleaned:	-
Soil affected:	-

Map ID  
 Direction  
 Distance  
 Elevation

MAP FINDINGS

Site

Database(s)

EDR ID Number  
 EPA ID Number

**ARROW GLASS (Continued)**

**1024008414**

Soil cleaned up: -  
 Surface water cleaned: -  
 VOCs found: -  
 VOCs cleaned: -  
 Cleanup other description: -  
 Num. of cleanup and re-dev. jobs: -  
 Past use greenspace acreage: -  
 Past use residential acreage: -  
 Surface Water: -  
 Past use commercial acreage: .13  
 Past use industrial acreage: -  
 Future use greenspace acreage: -  
 Future use residential acreage: -  
 Future use commercial acreage: .13  
 Future use industrial acreage: -  
 Superfund Fed. landowner flag: -  
 Arsenic cleaned up: -  
 Cadmium cleaned up: -  
 Chromium cleaned up: -  
 Copper cleaned up: -  
 Iron cleaned up: -  
 mercury cleaned up: -  
 Nickel Cleaned Up: -  
 No clean up: -  
 Pesticides cleaned up: -  
 Selenium cleaned up: -  
 SVOCs cleaned up: -  
 Unknown clean up: -  
 Arsenic contaminant found: -  
 Cadmium contaminant found: -  
 Chromium contaminant found: -  
 Copper contaminant found: -  
 Iron contaminant found: -  
 Mercury contaminant found: -  
 Nickel contaminant found: -  
 No contaminant found: -  
 Pesticides contaminant found: -  
 Selenium contaminant found: -  
 SVOCs contaminant found: -  
 Unknown contaminant found: -  
 Future Use: Multistory -  
 Media affected Bluiding Material: -  
 Media affected indoor air: -  
 Building material media cleaned up: -  
 Indoor air media cleaned up: -  
 Unknown media cleaned up: -

Past Use: Multistory Not reported  
 Property Description: The site consists of a 0.13-acre parcel with one, one-story, 1,350 square foot (sq. ft) building which was constructed in 1959. The site is currently owned Rutta & Levine Management, LLC, and is leased to Arrow Glass for commercial use. Historically, operations have included performing glass repairs and replacements on Site; however, current operations consist primarily of the storage of windshields with no actual repairs or replacements conducted at the site. Prior to 1993, the site was used as Ray s Chevron Station.  
 Below Poverty Number: 914  
 Below Poverty Percent: 15.82

Map ID  
 Direction  
 Distance  
 Elevation

MAP FINDINGS

Site

Database(s)

EDR ID Number  
 EPA ID Number

**ARROW GLASS (Continued)**

1024008414

Meidan Income: 5478  
 Meidan Income Number: 2029  
 Meidan Income Percent: 35.12  
 Vacant Housing Number: 161  
 Vacant Housing Percent: 6.66  
 Unemployed Number: 333  
 Unemployed Percent: 5.76

332  
 SSW  
 1/4-1/2  
 0.384 mi.  
 2029 ft.  
 Relative:  
 Lower  
 Actual:  
 150 ft.

**NYLON CORP OF AMERICA**  
**100 BYRON ST**  
**MANCHESTER, NH 03103**

**NH SHWS 1005636708**  
**NH AST N/A**  
**NH ALLSITES**  
**NH SPILLS**  
**FTTS**  
**HIST FTTS**  
**NH ASBESTOS**

SHWS:

Name: NYLON CORP OF AMERICA  
 Address: 333 SUNDIAL AVE  
 City,State,Zip: MANCHESTER, NH  
 Facility ID: 199006017  
 Proj Type: HAZWASTE  
**Project Manager: UNASSIGNED**  
**Project Site Description: HAZARDOUS WASTE DISCHARGE PROJECT**  
**Expired Date: Not reported**

AST:

Facility ID: 900617A  
 Manager Title: EHS MGR  
 Site Number: 199006017  
 Manager Name: SABRE STROUT  
 Tank Number: 1  
 Status: INACTIVE  
 Date Install: 01/01/1977  
 Capacity: 20000  
 Closure Date: 08/20/2020  
 Pipe Secondary: Not reported  
 Capacity Comments: Not reported  
 Permanent Closed Date: 07/15/2020  
 Tank Secondary: YES-UNSPECIFIED  
 Substance Store: #6 HEATING OIL  
 Compartment: N  
 Construction Material Comments: Not reported  
 Leak Line Detection: Not reported  
 Leak Line Detection Installed Date: Not reported  
 Leak Line Detection Test Pass Fail: Not reported  
 RD Tank Type Installed Date: Not reported  
 RD Tank Type Tested Date: Not reported  
 RD Piping Type: Not reported  
 RD Piping Installed Date: Not reported  
 Release Detection (RD) Tank Type: Not reported  
 RD Piping Tested Date: Not reported  
 RD Piping Test Pass Fail: Not reported  
 RD Tank Type Test Pass Fail: Not reported  
 Interstitial Monitoring: Not reported  
 High Level Alarm: OMNTEC  
 High Level Alarm Sensor Tested Date: 11/15/2019

Map ID  
Direction  
Distance  
Elevation

MAP FINDINGS

Site

Database(s)

EDR ID Number  
EPA ID Number

**NYLON CORP OF AMERICA (Continued)**

**1005636708**

High Level Alarm Sensor Test Pass Fail: PASS  
Fill Remove: Not reported  
Overfill Shutoff: Not reported  
Overfill Shutoff Test Date: Not reported  
Overfill Shutoff Pass Fail: Not reported  
Proper Labelling: NO  
Last Internal Inspection Date: 07/14/2020  
Inspection Results: FAIL  
Next Internal Inspection Date: 07/14/2030  
Gauge Type: PETROMETER  
Tank Wholly Aboveground On Cradles: Not reported  
Tank Cathodic Protection Last Test Date: Not reported  
Piping Location: ABOVE GROUND  
Piping Material: CARBON STEEL/BLACK IRON  
Piping Material Comments: Not reported  
Piping System: Not reported  
Piping Cathodic Protection: Not reported  
Piping Cathodic Protection Last Test Date: Not reported  
Tank Cathodic Protection: Not reported  
Tank Material: STEEL, UNSPECIFIED LISTING

**Owner:**

Facility ID: 900617A  
Site Number: 199006017  
Owner Name: NYLON CORP OF AMERICA  
Owner Address: 333 SUNDIAL AVE  
Owner Address 2: Not reported  
Owner State: NH  
Owner City: MANCHESTER  
Owner Zip: 03103  
Facility Type: INDUSTRIAL  
Owner Type: COMMERCIAL/RESIDENTIAL  
Owner Title: FACILITY MANAGER

Facility ID: 900617A  
Manager Title: EHS MGR  
Site Number: 199006017  
Manager Name: SABRE STROUT  
Tank Number: 2  
Status: INACTIVE  
Date Install: 04/01/1988  
Capacity: 2000  
Closure Date: 07/28/2020  
Pipe Secondary: Not reported  
Capacity Comments: Not reported  
Permanent Closed Date: 07/15/2020  
Tank Secondary: YES-UNSPECIFIED  
Substance Store: #2 HEATING OIL  
Compartment: N  
Construction Material Comments: Not reported  
Leak Line Detection: Not reported  
Leak Line Detection Installed Date: Not reported  
Leak Line Detection Test Pass Fail: Not reported  
RD Tank Type Installed Date: Not reported  
RD Tank Type Tested Date: Not reported  
RD Piping Type: Not reported  
RD Piping Installed Date: Not reported

Map ID  
Direction  
Distance  
Elevation

MAP FINDINGS

Site

Database(s)

EDR ID Number  
EPA ID Number

**NYLON CORP OF AMERICA (Continued)**

**1005636708**

Release Detection (RD) Tank Type: Not reported  
RD Piping Tested Date: Not reported  
RD Piping Test Pass Fail: Not reported  
RD Tank Type Test Pass Fail: Not reported  
Interstitial Monitoring: Not reported  
High Level Alarm: OMNTEC  
High Level Alarm Sensor Tested Date: 11/15/2019  
High Level Alarm Sensor Test Pass Fail: PASS  
Fill Remove: Not reported  
Overfill Shutoff: F-STOP  
Overfill Shutoff Test Date: 05/07/2018  
Overfill Shutoff Pass Fail: PASS  
Proper Labelling: NO  
Last Internal Inspection Date: Not reported  
Inspection Results: Not reported  
Next Internal Inspection Date: Not reported  
Gauge Type: UNI-GAUGE  
Tank Wholly Aboveground On Cradles: Not reported  
Tank Cathodic Protection Last Test Date: Not reported  
Piping Location: ABOVE GROUND  
Piping Material: CARBON STEEL/BLACK IRON  
Piping Material Comments: Not reported  
Piping System: Not reported  
Piping Cathodic Protection: Not reported  
Piping Cathodic Protection Last Test Date: Not reported  
Tank Cathodic Protection: Not reported  
Tank Material: STEEL, UNSPECIFIED LISTING

**Owner:**

Facility ID: 900617A  
Site Number: 199006017  
Owner Name: NYLON CORP OF AMERICA  
Owner Address: 333 SUNDIAL AVE  
Owner Address 2: Not reported  
Owner State: NH  
Owner City: MANCHESTER  
Owner Zip: 03103  
Facility Type: INDUSTRIAL  
Owner Type: COMMERCIAL/RESIDENTIAL  
Owner Title: FACILITY MANAGER

Facility ID: 900617A  
Manager Title: EHS MGR  
Site Number: 199006017  
Manager Name: SABRE STROUT  
Tank Number: 3  
Status: INACTIVE  
Date Install: 01/01/1997  
Capacity: 800  
Closure Date: 07/28/2020  
Pipe Secondary: Not reported  
Capacity Comments: Not reported  
Permanent Closed Date: 07/15/2020  
Tank Secondary: YES-UNSPECIFIED  
Substance Store: #2 HEATING OIL  
Compartment: N  
Construction Material Comments: Not reported



Map ID  
Direction  
Distance  
Elevation

MAP FINDINGS

Site

Database(s)

EDR ID Number  
EPA ID Number

**NYLON CORP OF AMERICA (Continued)**

**1005636708**

Leak Line Detection: Not reported  
Leak Line Detection Installed Date: Not reported  
Leak Line Detection Test Pass Fail: Not reported  
RD Tank Type Installed Date: Not reported  
RD Tank Type Tested Date: Not reported  
RD Piping Type: Not reported  
RD Piping Installed Date: Not reported  
Release Detection (RD) Tank Type: Not reported  
RD Piping Tested Date: Not reported  
RD Piping Test Pass Fail: Not reported  
RD Tank Type Test Pass Fail: Not reported  
Interstitial Monitoring: Not reported  
High Level Alarm: NONE  
High Level Alarm Sensor Tested Date: 11/15/2019  
High Level Alarm Sensor Test Pass Fail: PASS  
Fill Remove: Not reported  
Overfill Shutoff: F-STOP  
Overfill Shutoff Test Date: 05/07/2018  
Overfill Shutoff Pass Fail: PASS  
Proper Labelling: NO  
Last Internal Inspection Date: Not reported  
Inspection Results: Not reported  
Next Internal Inspection Date: Not reported  
Gauge Type: OTHER  
Tank Wholly Aboveground On Cradles: Not reported  
Tank Cathodic Protection Last Test Date: Not reported  
Piping Location: ABOVE GROUND  
Piping Material: CARBON STEEL/BLACK IRON  
Piping Material Comments: Not reported  
Piping System: Not reported  
Piping Cathodic Protection: Not reported  
Piping Cathodic Protection Last Test Date: Not reported  
Tank Cathodic Protection: Not reported  
Tank Material: STEEL, UNSPECIFIED LISTING

Owner:  
Facility ID: 900617A  
Site Number: 199006017  
Owner Name: NYLON CORP OF AMERICA  
Owner Address: 333 SUNDIAL AVE  
Owner Address 2: Not reported  
Owner State: NH  
Owner City: MANCHESTER  
Owner Zip: 03103  
Facility Type: INDUSTRIAL  
Owner Type: COMMERCIAL/RESIDENTIAL  
Owner Title: FACILITY MANAGER

Facility ID: 900617A  
Manager Title: EHS MGR  
Site Number: 199006017  
Manager Name: SABRE STROUT  
Tank Number: 4  
Status: INACTIVE  
Date Install: 01/01/1997  
Capacity: 275  
Closure Date: 07/28/2020

Map ID  
Direction  
Distance  
Elevation

MAP FINDINGS

Site

Database(s)

EDR ID Number  
EPA ID Number

**NYLON CORP OF AMERICA (Continued)**

**1005636708**

Pipe Secondary: Not reported  
Capacity Comments: Not reported  
Permanent Closed Date: 07/15/2020  
Tank Secondary: YES-UNSPECIFIED  
Substance Store: #2 HEATING OIL  
Compartment: N  
Construction Material Comments: Not reported  
Leak Line Detection: Not reported  
Leak Line Detection Installed Date: Not reported  
Leak Line Detection Test Pass Fail: Not reported  
RD Tank Type Installed Date: Not reported  
RD Tank Type Tested Date: Not reported  
RD Piping Type: Not reported  
RD Piping Installed Date: Not reported  
Release Detection (RD) Tank Type: Not reported  
RD Piping Tested Date: Not reported  
RD Piping Test Pass Fail: Not reported  
RD Tank Type Test Pass Fail: Not reported  
Interstitial Monitoring: Not reported  
High Level Alarm: NONE  
High Level Alarm Sensor Tested Date: Not reported  
High Level Alarm Sensor Test Pass Fail: Not reported  
Fill Remove: Not reported  
Overfill Shutoff: Not reported  
Overfill Shutoff Test Date: Not reported  
Overfill Shutoff Pass Fail: Not reported  
Proper Labelling: NO  
Last Internal Inspection Date: Not reported  
Inspection Results: Not reported  
Next Internal Inspection Date: Not reported  
Gauge Type: POP-UP  
Tank Wholly Aboveground On Cradles: Not reported  
Tank Cathodic Protection Last Test Date: Not reported  
Piping Location: ABOVE GROUND  
Piping Material: CARBON STEEL/BLACK IRON  
Piping Material Comments: Not reported  
Piping System: Not reported  
Piping Cathodic Protection: Not reported  
Piping Cathodic Protection Last Test Date: Not reported  
Tank Cathodic Protection: Not reported  
Tank Material: STEEL, UNSPECIFIED LISTING

**Owner:**

Facility ID: 900617A  
Site Number: 199006017  
Owner Name: NYLON CORP OF AMERICA  
Owner Address: 333 SUNDIAL AVE  
Owner Address 2: Not reported  
Owner State: NH  
Owner City: MANCHESTER  
Owner Zip: 03103  
Facility Type: INDUSTRIAL  
Owner Type: COMMERCIAL/RESIDENTIAL  
Owner Title: FACILITY MANAGER

Facility ID: 900617A  
Manager Title: EHS MGR

Map ID  
Direction  
Distance  
Elevation

MAP FINDINGS

Site

Database(s)

EDR ID Number  
EPA ID Number

**NYLON CORP OF AMERICA (Continued)**

**1005636708**

Site Number: 199006017  
Manager Name: SABRE STROUT  
Tank Number: 5  
Status: INACTIVE  
Date Install: 01/01/1997  
Capacity: 275  
Closure Date: 07/28/2020  
Pipe Secondary: Not reported  
Capacity Comments: Not reported  
Permanent Closed Date: 07/15/2020  
Tank Secondary: YES-UNSPECIFIED  
Substance Store: #2 HEATING OIL  
Compartment: N  
Construction Material Comments: Not reported  
Leak Line Detection: Not reported  
Leak Line Detection Installed Date: Not reported  
Leak Line Detection Test Pass Fail: Not reported  
RD Tank Type Installed Date: Not reported  
RD Tank Type Tested Date: Not reported  
RD Piping Type: Not reported  
RD Piping Installed Date: Not reported  
Release Detection (RD) Tank Type: Not reported  
RD Piping Tested Date: Not reported  
RD Piping Test Pass Fail: Not reported  
RD Tank Type Test Pass Fail: Not reported  
Interstitial Monitoring: Not reported  
High Level Alarm: NONE  
High Level Alarm Sensor Tested Date: Not reported  
High Level Alarm Sensor Test Pass Fail: Not reported  
Fill Remove: Not reported  
Overfill Shutoff: Not reported  
Overfill Shutoff Test Date: Not reported  
Overfill Shutoff Pass Fail: Not reported  
Proper Labelling: NO  
Last Internal Inspection Date: Not reported  
Inspection Results: Not reported  
Next Internal Inspection Date: Not reported  
Gauge Type: UNI-GAUGE  
Tank Wholly Aboveground On Cradles: Not reported  
Tank Cathodic Protection Last Test Date: Not reported  
Piping Location: ABOVE GROUND  
Piping Material: CARBON STEEL/BLACK IRON  
Piping Material Comments: Not reported  
Piping System: Not reported  
Piping Cathodic Protection: Not reported  
Piping Cathodic Protection Last Test Date: Not reported  
Tank Cathodic Protection: Not reported  
Tank Material: STEEL, UNSPECIFIED LISTING

Owner:  
Facility ID: 900617A  
Site Number: 199006017  
Owner Name: NYLON CORP OF AMERICA  
Owner Address: 333 SUNDIAL AVE  
Owner Address 2: Not reported  
Owner State: NH  
Owner City: MANCHESTER  
Owner Zip: 03103

Map ID  
Direction  
Distance  
Elevation

MAP FINDINGS

Site

Database(s)

EDR ID Number  
EPA ID Number

**NYLON CORP OF AMERICA (Continued)**

**1005636708**

Facility Type: INDUSTRIAL  
Owner Type: COMMERCIAL/RESIDENTIAL  
Owner Title: FACILITY MANAGER

**ALLSITES:**

Name: NYLON CORP OF AMERICA  
Address: 333 SUNDIAL AVE  
City,State,Zip: MANCHESTER, NH  
Facility ID: 199006017  
Project Type: SITEEVAL  
Project Description: UNSOLICITED SITE ASSESSMENT REVIEWED BY ORCB  
Project Manager: CLOSED  
Expiration Date: Not reported

Name: NYLON CORP OF AMERICA  
Address: 333 SUNDIAL AVE  
City,State,Zip: MANCHESTER, NH  
Facility ID: 199006017  
Project Type: IRSPILL  
Project Description: INITIAL RESPONSE SPILL (IMMEDIATELY CLEANED UP)  
Project Manager: CLOSED  
Expiration Date: Not reported

Name: NYLON CORP OF AMERICA  
Address: 333 SUNDIAL AVE  
City,State,Zip: MANCHESTER, NH  
Facility ID: 199006017  
Project Type: IRSPILL  
Project Description: INITIAL RESPONSE SPILL (IMMEDIATELY CLEANED UP)  
Project Manager: CLOSED  
Expiration Date: Not reported

Name: NYLON CORP OF AMERICA  
Address: 333 SUNDIAL AVE  
City,State,Zip: MANCHESTER, NH  
Facility ID: 199006017  
Project Type: IRSPILL  
Project Description: INITIAL RESPONSE SPILL (IMMEDIATELY CLEANED UP)  
Project Manager: CLOSED  
Expiration Date: Not reported

**NH SPILLS:**

Name: NYLON CORP OF AMERICA  
Address: 333 SUNDIAL AVE  
City,State,Zip: MANCHESTER, NH  
Facility ID: 199006017  
Project Type: SPILL/RLS  
**Project Manager: CLOSED**  
Project Site Description: OIL SPILLS OR RELEASES  
Expired Date: Not reported

**FTTS:**

Case Number: Not reported  
Docket Number: 01-91-1089  
Complaint Issue Date: 06/25/91

Map ID  
Direction  
Distance  
Elevation

MAP FINDINGS

Site

Database(s)

EDR ID Number  
EPA ID Number

**NYLON CORP OF AMERICA (Continued)**

**1005636708**

Abatement Amount: 0.0000  
Proposed Penalty: 134000.0000  
Final Assessment: 33405.0000  
Final Order Date: 06/24/92  
Close Date: / /  
Violations(s): PCB, Label or Marking  
PCB, Failure to Maintain Records  
PCB, Use

**HIST FTTS:**

Case Number: Not reported  
Docket Number: 01-91-1089  
Complaint Issue Date: 06/25/1991  
Abatement Amount: 0.0000  
Proposed Penalty: 134000.0000  
Final Assessment: 33405.0000  
Final Order Date: 06/24/1992  
Close Date: / /  
Violations(s): PCB, Label or Marking  
PCB, Failure to Maintain Records  
PCB, Use

**ASBESTOS:**

Name: A-BEST ABATEMENT, INC  
Address: 333 SUNDIAL AVE  
City,State,Zip: MANCHESTER, NH  
ID Number: NH100512  
Pipes Reg Asb Containing Material: Not reported  
Surface Area RACM: Not reported  
Surface Area of Category 1: Not reported  
Surface Area of Category 2: Not reported  
Start Date: 09/11/2018  
End Date: 09/15/2018  
Record Date: 09/17/2018  
Friable LF: Not reported  
Friable SqFt: Not reported  
Friable CY: Not reported  
NonFriable LF: Not reported  
NonFriable SqFt: Not reported  
NonFriable CY: Not reported

Name: A-BEST ABATEMENT, INC  
Address: 333 SUNDIAL AVE  
City,State,Zip: MANCHESTER, NH  
ID Number: NH100512  
Pipes Reg Asb Containing Material: Not reported  
Surface Area RACM: Not reported  
Surface Area of Category 1: Not reported  
Surface Area of Category 2: Not reported  
Start Date: 08/27/2018  
End Date: 08/31/2018  
Record Date: 08/20/2018  
Friable LF: Not reported  
Friable SqFt: Not reported

MAP FINDINGS

Map ID			EDR ID Number
Direction			EPA ID Number
Distance			
Elevation	Site	Database(s)	

**NYLON CORP OF AMERICA (Continued)**

**1005636708**

Friable CY:	Not reported
NonFriable LF:	Not reported
NonFriable SqFt:	Not reported
NonFriable CY:	Not reported

<b>333</b> <b>SSE</b> <b>1/4-1/2</b> <b>0.389 mi.</b> <b>2052 ft.</b>	<b>BOOROM PROPERTY</b> <b>256 CALEF RD</b> <b>MANCHESTER, NH</b>	<b>NH ALLSITES</b>	<b>S109607692</b> <b>N/A</b>
---	--	--------------------	---------------------------------

<b>Relative:</b> <b>Higher</b>  <b>Actual:</b> <b>219 ft.</b>	<b>ALLSITES:</b> Name: Address: City,State,Zip: Facility ID: Project Type: Project Description: Project Manager: Expiration Date:	BOOROM PROPERTY 256 CALEF RD MANCHESTER, NH 200903048 OPUF ON-PREMISE USE FAC. CONTAINING FUEL OIL CLOSED Not reported
---	---	---

<b>334</b> <b>NE</b> <b>1/4-1/2</b> <b>0.394 mi.</b> <b>2081 ft.</b>	<b>FORMER JOHN AHERN PROPERTY</b> <b>229 SPRUCE ST</b> <b>MANCHESTER, NH</b>	<b>NH ALLSITES</b>	<b>S105772116</b> <b>N/A</b>
--	--	--------------------	---------------------------------

<b>Relative:</b> <b>Higher</b>  <b>Actual:</b> <b>238 ft.</b>	<b>ALLSITES:</b> Name: Address: City,State,Zip: Facility ID: Project Type: Project Description: Project Manager: Expiration Date:	FORMER JOHN AHERN PROPERTY 229 SPRUCE ST MANCHESTER, NH 200211073 OPUF ON-PREMISE USE FAC. CONTAINING FUEL OIL CLOSED Not reported
---	---	---

<b>BJ335</b> <b>NNE</b> <b>1/4-1/2</b> <b>0.400 mi.</b> <b>2112 ft.</b>	<b>E &amp; R LAUNDRY</b> <b>55 CENTRAL ST</b> <b>MANCHESTER, NH</b>  <b>Site 2 of 2 in cluster BJ</b>	<b>NH SHWS</b> <b>NH LUST</b> <b>NH ALLSITES</b> <b>NH DRYCLEANERS</b> <b>NH PFAS</b>	<b>S106896961</b> <b>N/A</b>
---	---	---	---------------------------------

<b>Relative:</b> <b>Higher</b>  <b>Actual:</b> <b>219 ft.</b>	<b>SHWS:</b> Name: Address: City,State,Zip: Facility ID: Proj Type: <b>Project Manager:</b> <b>Project Site Description:</b> <b>Expired Date:</b>	E & R LAUNDRY 55 CENTRAL ST MANCHESTER, NH 198612003 HAZWASTE <b>BOWEN</b> <b>HAZARDOUS WASTE DISCHARGE PROJECT</b> Not reported
---	---	---

LUST:

Map ID  
Direction  
Distance  
Elevation

MAP FINDINGS

Site

Database(s)

EDR ID Number  
EPA ID Number

**E & R LAUNDRY (Continued)**

**S106896961**

Name: E & R LAUNDRY  
Address: 55 CENTRAL ST  
City,State,Zip: MANCHESTER, NH  
Facility ID: 198612003  
Project Type: LUST  
**Project Manager: STRONDAK**  
**Project Site Description: LEAKING UNDERGROUND STORAGE TANK PROJECT**  
**Expired Date: 07/26/2021**

ALLSITES:

Name: E & R LAUNDRY  
Address: 55 CENTRAL ST  
City,State,Zip: MANCHESTER, NH  
Facility ID: 198612003  
Project Type: UIC  
Project Description: UNDERGROUND INJECTION CONTROL  
Project Manager: REGISTRATION  
Expiration Date: Not reported

DRYCLEANERS:

Name: E&R LAUNDRY & DRY CLEANER E & R LAUNDRY E & R DRY CLEAN  
Address: 55 CENTRAL ST  
City,State,Zip: MANCHESTER, NH  
Facility ID: 3314  
Program: Hazardous Waste Generator Hazardous Waste Generator Registered Water  
User Underground Storage Tank Program Underground Injection Control  
Hazardous Waste Project Leaking Underground Storage Tank  
Primary ID: EPA Id: NHD980667828 EPA Id: NHD980667828 WU Id: 20646 Facility Id:  
0110669 Site No: 198612003 Site No: 198612003 Site No: 198612003  
Secondary ID: Handler Id: 0004734 Handler Id: 0047861 Site No: 198612003 Project No:  
0039499 Project No: 0038735 Project No: 0001193

Name: E&R LAUNDRY & DRY CLEANERS  
Address: 55 CENTRAL ST  
City,State,Zip: MANCHESTER, NH  
Facility ID: 10070791  
Program: Water Well Record  
Primary ID: Well Id (WRB#): 150.0387  
Secondary ID: Map: 168 Lot: 2

Name: E&R LAUNDRY & DRY CLEANERS  
Address: 55 CENTRAL ST  
City,State,Zip: MANCHESTER, NH  
Facility ID: 10124806  
Program: Water Well Record  
Primary ID: Well Id (WRB#): 150.0508  
Secondary ID: Map: 168 Lot: 168-3

PFAS:

Name: E & R LAUNDRY  
Address: 55 CENTRAL ST  
City,State,Zip: MANCHESTER, NH  
Site Number: 198612003  
PFAS: Y  
Project Type: HAZWASTE  
Project Manager: BOWEN

MAP FINDINGS

Map ID			EDR ID Number
Direction			EPA ID Number
Distance			
Elevation	Site	Database(s)	

<b>BL336</b> <b>WNW</b> <b>1/4-1/2</b> <b>0.406 mi.</b> <b>2144 ft.</b>	<b>TIRES INC</b> <b>101 S MAIN ST</b> <b>MANCHESTER, NH</b>  <b>Site 1 of 3 in cluster BL</b>	<b>NH ALLSITES</b>	<b>S118128200</b> <b>N/A</b>
---	---	--------------------	---------------------------------

<b>Relative:</b> <b>Lower</b>	ALLSITES: Name: TIRES INC		
	Address: 101 S MAIN ST		
<b>Actual:</b> <b>159 ft.</b>	City,State,Zip: MANCHESTER, NH		
	Facility ID: 198605223		
	Project Type: MTBE		
	Project Description: MTBE REMEDIATION FUND PROJECT		
	Project Manager: CLOSED		
	Expiration Date: Not reported		

<b>337</b> <b>North</b> <b>1/4-1/2</b> <b>0.408 mi.</b> <b>2156 ft.</b>	<b>DOUBLETREE BY HILTON MANCHESTER DOWNTOWN</b> <b>700 ELM ST</b> <b>MANCHESTER, NH 03101</b>	<b>NH INST CONTROL</b> <b>NH ALLSITES</b> <b>NH AIRS</b>	<b>S108356464</b> <b>N/A</b>
---	---	--	---------------------------------

<b>Relative:</b> <b>Higher</b>	Inst Control: Name: CENTER OF NEW HAMPSHIRE - HOLIDAY INN		
	Address: 700 ELM ST		
<b>Actual:</b> <b>206 ft.</b>	City,State,Zip: MANCHESTER, NH		
	Facility ID: 199408025		
	Action Date: 02/05/2000		
	Action Description: COPY OF RECORDED AUR ACCEPTED - SITE CLOSED		
	Project Type: SITEEVAL		
	Project Management: CLOSED-AUR		

ALLSITES:	Name: CENTER OF NEW HAMPSHIRE - HOLIDAY INN		
	Address: 700 ELM ST		
	City,State,Zip: MANCHESTER, NH		
	Facility ID: 199408025		
	Project Type: SITEEVAL		
	Project Description: UNSOLICITED SITE ASSESSMENT REVIEWED BY ORCB		
	Project Manager: CLOSED-AUR		
	Expiration Date: Not reported		

AIRS:	Name: RADISSON HOTEL MANCHESTER		
	Address: 700 ELM STREET		
	City,State,Zip: MANCHESTER, NH 03101		
	Facility Id: 3301100063		
	Operating Status: OP		
	Year Of Record: 2011		
	Latitude/Longitude: 42.9875 / -71.46416		
	Sic Code: 7011		
	Naics: 72111		
	Emergency Contact: MR. RAY SEYMOUR (HOTEL MAINTENANCE)		
	Contact Title: Emissions		
	Tel Emiss: (603) 625-1000		
	Mailing Street: 700 ELM STREET		
	Mailing City: MANCHESTER		
	Mailing State: NH		
	Mailing Zip Code: 03101		



Map ID  
Direction  
Distance  
Elevation

MAP FINDINGS

Site

Database(s)

EDR ID Number  
EPA ID Number

**DOUBLETREE BY HILTON MANCHESTER DOWNTOWN (Continued)**

**S108356464**

Contact Method Type: Phone  
Company Name: Not reported

**AIRS:**

Facility Id: 3301100063  
Operating Status: Operating  
Year Of Record: 2011  
Pollutant: PM10  
Estimated Emissions: 0.003977  
Estimated Emissions Units: Not reported  
Emission Unit ID: Not reported  
Unit Description: Not reported  
Unit Proc ID: Not reported  
Proc Description: Not reported  
Report Product ID: Not reported

Facility Id: 3301100063  
Operating Status: Operating  
Year Of Record: 2011  
Pollutant: CO  
Estimated Emissions: 0.012187  
Estimated Emissions Units: Not reported  
Emission Unit ID: Not reported  
Unit Description: Not reported  
Unit Proc ID: Not reported  
Proc Description: Not reported  
Report Product ID: Not reported

Facility Id: 3301100063  
Operating Status: Operating  
Year Of Record: 2011  
Pollutant: NO2  
Estimated Emissions: 0.045695  
Estimated Emissions Units: Not reported  
Emission Unit ID: Not reported  
Unit Description: Not reported  
Unit Proc ID: Not reported  
Proc Description: Not reported  
Report Product ID: Not reported

Facility Id: 3301100063  
Operating Status: Operating  
Year Of Record: 2011  
Pollutant: PT  
Estimated Emissions: 0.003977  
Estimated Emissions Units: Not reported  
Emission Unit ID: Not reported  
Unit Description: Not reported  
Unit Proc ID: Not reported  
Proc Description: Not reported  
Report Product ID: Not reported

Facility Id: 3301100063  
Operating Status: Operating  
Year Of Record: 2011  
Pollutant: SO2  
Estimated Emissions: 0.00372  
Estimated Emissions Units: Not reported

Map ID  
Direction  
Distance  
Elevation

MAP FINDINGS

Site

Database(s)

EDR ID Number  
EPA ID Number

**DOUBLETREE BY HILTON MANCHESTER DOWNTOWN (Continued)**

**S108356464**

Emission Unit ID: Not reported  
Unit Description: Not reported  
Unit Proc ID: Not reported  
Proc Description: Not reported  
Report Product ID: Not reported

Facility Id: 3301100063  
Operating Status: Operating  
Year Of Record: 2011  
Pollutant: VOC  
Estimated Emissions: 0.004085  
Estimated Emissions Units: Not reported  
Emission Unit ID: Not reported  
Unit Description: Not reported  
Unit Proc ID: Not reported  
Proc Description: Not reported  
Report Product ID: Not reported

Facility Id: 3301100063  
Operating Status: Operating  
Year Of Record: 2011  
Pollutant: PM2.5  
Estimated Emissions: 0.003977  
Estimated Emissions Units: Not reported  
Emission Unit ID: Not reported  
Unit Description: Not reported  
Unit Proc ID: Not reported  
Proc Description: Not reported  
Report Product ID: Not reported

**AIRS:**

Facility Id: 3301100063  
Operating Status: OP  
Operating Status: OP  
Year Of Record: 2011  
Point Number: 001  
Point Description: STANDBY DIESEL  
Segment: 1  
Segment Description: DIESEL FUEL  
Unit Design Cap: 2.96  
E Unit Design Cap UOM CD: E6BTU/HR  
E Source Class CD: 20300101

Name: DOUBLETREE BY HILTON MANCHESTER DOWNTOWN  
Address: 700 ELM ST  
City,State,Zip: MANCHESTER, NH 03101  
Facility Id: 3301100063  
Operating Status: OPERATING  
Year Of Record: 2018  
Latitude/Longitude: 42.988403 / -71.464297  
Sic Code: 7011  
Naics: 721110  
Emergency Contact: ALLEN BELOUIN, CHIEF ENGINEER  
Contact Title: Not reported  
Tel Emiss: Not reported  
Mailing Street: 700 ELM ST

Map ID  
Direction  
Distance  
Elevation

MAP FINDINGS

Site

Database(s)

EDR ID Number  
EPA ID Number

**DOUBLETREE BY HILTON MANCHESTER DOWNTOWN (Continued)**

**S108356464**

Mailing City: MANCHESTER  
Mailing State: NH  
Mailing Zip Code: 03101  
Contact Method Type: Not reported  
Company Name: MANCHESTER DOWNTOWN HOTEL

**AIRS:**

Facility Id: 3301100063  
Operating Status: Operating  
Year Of Record: 2011  
Pollutant: PM10  
Estimated Emissions: 0.003977  
Estimated Emissions Units: Not reported  
Emission Unit ID: Not reported  
Unit Description: Not reported  
Unit Proc ID: Not reported  
Proc Description: Not reported  
Report Product ID: Not reported

Facility Id: 3301100063  
Operating Status: Operating  
Year Of Record: 2011  
Pollutant: CO  
Estimated Emissions: 0.012187  
Estimated Emissions Units: Not reported  
Emission Unit ID: Not reported  
Unit Description: Not reported  
Unit Proc ID: Not reported  
Proc Description: Not reported  
Report Product ID: Not reported

Facility Id: 3301100063  
Operating Status: Operating  
Year Of Record: 2011  
Pollutant: NO2  
Estimated Emissions: 0.045695  
Estimated Emissions Units: Not reported  
Emission Unit ID: Not reported  
Unit Description: Not reported  
Unit Proc ID: Not reported  
Proc Description: Not reported  
Report Product ID: Not reported

Facility Id: 3301100063  
Operating Status: Operating  
Year Of Record: 2011  
Pollutant: PT  
Estimated Emissions: 0.003977  
Estimated Emissions Units: Not reported  
Emission Unit ID: Not reported  
Unit Description: Not reported  
Unit Proc ID: Not reported  
Proc Description: Not reported  
Report Product ID: Not reported

Facility Id: 3301100063  
Operating Status: Operating  
Year Of Record: 2011

Map ID  
Direction  
Distance  
Elevation

MAP FINDINGS

Site

Database(s)

EDR ID Number  
EPA ID Number

**DOUBLETREE BY HILTON MANCHESTER DOWNTOWN (Continued)**

**S108356464**

Pollutant: SO2  
Estimated Emissions: 0.00372  
Estimated Emissions Units: Not reported  
Emission Unit ID: Not reported  
Unit Description: Not reported  
Unit Proc ID: Not reported  
Proc Description: Not reported  
Report Product ID: Not reported

Facility Id: 3301100063  
Operating Status: Operating  
Year Of Record: 2011  
Pollutant: VOC  
Estimated Emissions: 0.004085  
Estimated Emissions Units: Not reported  
Emission Unit ID: Not reported  
Unit Description: Not reported  
Unit Proc ID: Not reported  
Proc Description: Not reported  
Report Product ID: Not reported

Facility Id: 3301100063  
Operating Status: Operating  
Year Of Record: 2011  
Pollutant: PM2.5  
Estimated Emissions: 0.003977  
Estimated Emissions Units: Not reported  
Emission Unit ID: Not reported  
Unit Description: Not reported  
Unit Proc ID: Not reported  
Proc Description: Not reported  
Report Product ID: Not reported

**AIRS:**

Facility Id: 3301100063  
Operating Status: OP  
Operating Status: OP  
Year Of Record: 2011  
Point Number: 001  
Point Description: STANDBY DIESEL  
Segment: 1  
Segment Description: DIESEL FUEL  
Unit Design Cap: 2.96  
E Unit Design Cap UOM CD: E6BTU/HR  
E Source Class CD: 20300101

Name: DOUBLETREE BY HILTON MANCHESTER DOWNTOWN  
Address: 700 ELM ST  
City,State,Zip: MANCHESTER, NH 03101  
Facility Id: 3301100063  
Operating Status: OPERATING  
Year Of Record: 2017  
Latitude/Longitude: 42.988403 / -71.464297  
Sic Code: 7011  
Naics: 721110  
Emergency Contact: ALLEN BELOUIN, CHIEF ENGINEER

Map ID  
Direction  
Distance  
Elevation

MAP FINDINGS

Site

Database(s)

EDR ID Number  
EPA ID Number

**DOUBLETREE BY HILTON MANCHESTER DOWNTOWN (Continued)**

**S108356464**

Contact Title: Not reported  
Tel Emiss: Not reported  
Mailing Street: 700 ELM ST  
Mailing City: MANCHESTER  
Mailing State: NH  
Mailing Zip Code: 03101  
Contact Method Type: Not reported  
Company Name: Not reported

**AIRS:**

Facility Id: 3301100063  
Operating Status: Operating  
Year Of Record: 2011  
Pollutant: PM10  
Estimated Emissions: 0.003977  
Estimated Emissions Units: Not reported  
Emission Unit ID: Not reported  
Unit Description: Not reported  
Unit Proc ID: Not reported  
Proc Description: Not reported  
Report Product ID: Not reported

Facility Id: 3301100063  
Operating Status: Operating  
Year Of Record: 2011  
Pollutant: CO  
Estimated Emissions: 0.012187  
Estimated Emissions Units: Not reported  
Emission Unit ID: Not reported  
Unit Description: Not reported  
Unit Proc ID: Not reported  
Proc Description: Not reported  
Report Product ID: Not reported

Facility Id: 3301100063  
Operating Status: Operating  
Year Of Record: 2011  
Pollutant: NO2  
Estimated Emissions: 0.045695  
Estimated Emissions Units: Not reported  
Emission Unit ID: Not reported  
Unit Description: Not reported  
Unit Proc ID: Not reported  
Proc Description: Not reported  
Report Product ID: Not reported

Facility Id: 3301100063  
Operating Status: Operating  
Year Of Record: 2011  
Pollutant: PT  
Estimated Emissions: 0.003977  
Estimated Emissions Units: Not reported  
Emission Unit ID: Not reported  
Unit Description: Not reported  
Unit Proc ID: Not reported  
Proc Description: Not reported  
Report Product ID: Not reported

Map ID  
Direction  
Distance  
Elevation

MAP FINDINGS

Site

Database(s)

EDR ID Number  
EPA ID Number

**DOUBLETREE BY HILTON MANCHESTER DOWNTOWN (Continued)**

**S108356464**

Facility Id: 3301100063  
Operating Status: Operating  
Year Of Record: 2011  
Pollutant: SO2  
Estimated Emissions: 0.00372  
Estimated Emissions Units: Not reported  
Emission Unit ID: Not reported  
Unit Description: Not reported  
Unit Proc ID: Not reported  
Proc Description: Not reported  
Report Product ID: Not reported

Facility Id: 3301100063  
Operating Status: Operating  
Year Of Record: 2011  
Pollutant: VOC  
Estimated Emissions: 0.004085  
Estimated Emissions Units: Not reported  
Emission Unit ID: Not reported  
Unit Description: Not reported  
Unit Proc ID: Not reported  
Proc Description: Not reported  
Report Product ID: Not reported

Facility Id: 3301100063  
Operating Status: Operating  
Year Of Record: 2011  
Pollutant: PM2.5  
Estimated Emissions: 0.003977  
Estimated Emissions Units: Not reported  
Emission Unit ID: Not reported  
Unit Description: Not reported  
Unit Proc ID: Not reported  
Proc Description: Not reported  
Report Product ID: Not reported

**AIRS:**

Facility Id: 3301100063  
Operating Status: OP  
Operating Status: OP  
Year Of Record: 2011  
Point Number: 001  
Point Description: STANDBY DIESEL  
Segment: 1  
Segment Description: DIESEL FUEL  
Unit Design Cap: 2.96  
E Unit Design Cap UOM CD: E6BTU/HR  
E Source Class CD: 20300101

Map ID  
 Direction  
 Distance  
 Elevation

MAP FINDINGS

Site

Database(s)

EDR ID Number  
 EPA ID Number

338  
 ESE  
 1/4-1/2  
 0.412 mi.  
 2175 ft.

**A 1 AUTO BODY INC**  
**450 HOWE ST**  
**MANCHESTER, NH 03103**

**RCRA-VSQQ** 1000102611  
**NH ALLSITES** NHD018930529

**Relative:**  
**Higher**  
**Actual:**  
**256 ft.**

RCRA-VSQQ:  
 Date Form Received by Agency: 2019-12-27 00:00:00.0  
 Handler Name: A 1 AUTO BODY INC  
 Handler Address: 450 HOWE ST  
 Handler City,State,Zip: MANCHESTER, NH 03103  
 EPA ID: NHD018930529  
 Contact Name: RICHARD HEBERT  
 Contact Address: Not reported  
 Contact City,State,Zip: Not reported  
 Contact Telephone: 603-623-7961  
 Contact Fax: Not reported  
 Contact Email: HERBERT.RICHARD@COMCAST.NET  
 Contact Title: Not reported  
 EPA Region: 01  
 Land Type: Private  
 Federal Waste Generator Description: Conditionally Exempt Small Quantity Generator  
 Non-Notifier: Not reported  
 Biennial Report Cycle: Not reported  
 Accessibility: Not reported  
 Active Site Indicator: Handler Activities  
 State District Owner: Not reported  
 State District: Not reported  
 Mailing Address: 450 HOWE ST  
 Mailing City,State,Zip: MANCHESTER, NH 03103  
 Owner Name: DNR HOLDINGS LL  
 Owner Type: Private  
 Operator Name: A1 AUTO BODY  
 Operator Type: Private  
 Short-Term Generator Activity: No  
 Importer Activity: No  
 Mixed Waste Generator: No  
 Transporter Activity: No  
 Transfer Facility Activity: No  
 Recycler Activity with Storage: No  
 Small Quantity On-Site Burner Exemption: No  
 Smelting Melting and Refining Furnace Exemption: No  
 Underground Injection Control: No  
 Off-Site Waste Receipt: No  
 Universal Waste Indicator: No  
 Universal Waste Destination Facility: No  
 Federal Universal Waste: No  
 Active Site Fed-Reg Treatment Storage and Disposal Facility: Not reported  
 Active Site Converter Treatment storage and Disposal Facility: Not reported  
 Active Site State-Reg Treatment Storage and Disposal Facility: Not reported  
 Active Site State-Reg Handler: ---  
 Federal Facility Indicator: Not reported  
 Hazardous Secondary Material Indicator: N  
 Sub-Part K Indicator: Not reported  
 Commercial TSD Indicator: No  
 Treatment Storage and Disposal Type: Not reported  
 2018 GPRA Permit Baseline: Not on the Baseline  
 2018 GPRA Renewals Baseline: Not on the Baseline  
 Permit Renewals Workload Universe: Not reported

Map ID  
 Direction  
 Distance  
 Elevation

MAP FINDINGS

Site

Database(s)

EDR ID Number  
 EPA ID Number

**A 1 AUTO BODY INC (Continued)**

**1000102611**

Permit Workload Universe:	Not reported
Permit Progress Universe:	Not reported
Post-Closure Workload Universe:	Not reported
Closure Workload Universe:	Not reported
202 GPRA Corrective Action Baseline:	No
Corrective Action Workload Universe:	No
Subject to Corrective Action Universe:	No
Non-TSDFs Where RCRA CA has Been Imposed Universe:	No
TSDFs Potentially Subject to CA Under 3004 (u)/(v) Universe:	No
TSDFs Only Subject to CA under Discretionary Auth Universe:	No
Corrective Action Priority Ranking:	No NCAPS ranking
Environmental Control Indicator:	No
Institutional Control Indicator:	No
Human Exposure Controls Indicator:	N/A
Groundwater Controls Indicator:	N/A
Operating TSDF Universe:	Not reported
Full Enforcement Universe:	Not reported
Significant Non-Complier Universe:	No
Unaddressed Significant Non-Complier Universe:	No
Addressed Significant Non-Complier Universe:	No
Significant Non-Complier With a Compliance Schedule Universe:	No
Financial Assurance Required:	Not reported
Handler Date of Last Change:	2020-03-09 15:41:46.0
Recognized Trader-Importer:	No
Recognized Trader-Exporter:	No
Importer of Spent Lead Acid Batteries:	No
Exporter of Spent Lead Acid Batteries:	No
Recycler Activity Without Storage:	No
Manifest Broker:	No
Sub-Part P Indicator:	No

Hazardous Waste Summary:

Waste Code: D001  
 Waste Description: IGNITABLE WASTE

Waste Code: D018  
 Waste Description: BENZENE

Waste Code: F001  
 Waste Description: THE FOLLOWING SPENT HALOGENATED SOLVENTS USED IN DEGREASING: TETRACHLOROETHYLENE, TRICHLORETHYLENE, METHYLENE CHLORIDE, 1,1,1-TRICHLOROETHANE, CARBON TETRACHLORIDE AND CHLORINATED FLUOROCARBONS; ALL SPENT SOLVENT MIXTURES/BLENDS USED IN DEGREASING CONTAINING, BEFORE USE, A TOTAL OF TEN PERCENT OR MORE (BY VOLUME) OF ONE OR MORE OF THE ABOVE HALOGENATED SOLVENTS OR THOSE SOLVENTS LISTED IN F002, F004, AND F005; AND STILL BOTTOMS FROM THE RECOVERY OF THESE SPENT SOLVENTS AND SPENT SOLVENT MIXTURES.

Waste Code: F005  
 Waste Description: THE FOLLOWING SPENT NONHALOGENATED SOLVENTS: TOLUENE, METHYL ETHYL KETONE, CARBON DISULFIDE, ISOBUTANOL, PYRIDINE, BENZENE, 2-ETHOXYETHANOL, AND 2-NITROPROPANE; ALL SPENT SOLVENT MIXTURES/BLENDS CONTAINING, BEFORE USE, A TOTAL OF TEN PERCENT OR MORE (BY VOLUME) OF ONE OR MORE OF THE ABOVE NONHALOGENATED SOLVENTS OR THOSE SOLVENTS LISTED IN F001, F002, OR F004; AND STILL BOTTOMS FROM THE RECOVERY OF THESE SPENT SOLVENTS AND SPENT SOLVENT MIXTURES.



Map ID  
Direction  
Distance  
Elevation

MAP FINDINGS

Site

Database(s)

EDR ID Number  
EPA ID Number

**A 1 AUTO BODY INC (Continued)**

**1000102611**

Handler - Owner Operator:

Owner/Operator Indicator: Operator  
Owner/Operator Name: RICHARD ETHIER  
Legal Status: Private  
Date Became Current: 1986-08-01 00:00:00.  
Date Ended Current: Not reported  
Owner/Operator Address: 5 COHAS DR  
Owner/Operator City,State,Zip: AUBURN, NH 03032  
Owner/Operator Telephone: 603-624-0854  
Owner/Operator Telephone Ext: Not reported  
Owner/Operator Fax: Not reported  
Owner/Operator Email: Not reported

Owner/Operator Indicator: Owner  
Owner/Operator Name: RICHARD ETHIER  
Legal Status: Private  
Date Became Current: Not reported  
Date Ended Current: Not reported  
Owner/Operator Address: 1 COHAS AVE  
Owner/Operator City,State,Zip: AUBURN, NH 03032  
Owner/Operator Telephone: 603-623-7961  
Owner/Operator Telephone Ext: Not reported  
Owner/Operator Fax: Not reported  
Owner/Operator Email: Not reported

Owner/Operator Indicator: Operator  
Owner/Operator Name: A1 AUTO BODY  
Legal Status: Private  
Date Became Current: 2009-01-01 00:00:00.  
Date Ended Current: Not reported  
Owner/Operator Address: 450 HOWE ST  
Owner/Operator City,State,Zip: MANCHESTER, NH 03102  
Owner/Operator Telephone: 603-623-7961  
Owner/Operator Telephone Ext: Not reported  
Owner/Operator Fax: Not reported  
Owner/Operator Email: Not reported

Owner/Operator Indicator: Owner  
Owner/Operator Name: DNR HOLDINGS LL  
Legal Status: Private  
Date Became Current: 2009-01-01 00:00:00.  
Date Ended Current: Not reported  
Owner/Operator Address: 80 STREAMSIDE DR  
Owner/Operator City,State,Zip: MANCHESTER, NH 03102  
Owner/Operator Telephone: 603-624-7280  
Owner/Operator Telephone Ext: Not reported  
Owner/Operator Fax: Not reported  
Owner/Operator Email: Not reported

Owner/Operator Indicator: Operator  
Owner/Operator Name: RICHARD ETHIER  
Legal Status: Private  
Date Became Current: 1986-08-01 00:00:00.  
Date Ended Current: Not reported  
Owner/Operator Address: 5 COHAS DR  
Owner/Operator City,State,Zip: AUBURN, NH 03032  
Owner/Operator Telephone: 603-624-0854

Map ID  
Direction  
Distance  
Elevation

MAP FINDINGS

Site

Database(s)

EDR ID Number  
EPA ID Number

**A 1 AUTO BODY INC (Continued)**

**1000102611**

Owner/Operator Telephone Ext:	Not reported
Owner/Operator Fax:	Not reported
Owner/Operator Email:	Not reported
Owner/Operator Indicator:	Owner
Owner/Operator Name:	RICHARD ETHIER
Legal Status:	Private
Date Became Current:	1986-08-01 00:00:00.
Date Ended Current:	Not reported
Owner/Operator Address:	5 COHAS DR
Owner/Operator City,State,Zip:	AUBURN, NH 03032
Owner/Operator Telephone:	603-624-0854
Owner/Operator Telephone Ext:	Not reported
Owner/Operator Fax:	Not reported
Owner/Operator Email:	Not reported
Owner/Operator Indicator:	Operator
Owner/Operator Name:	A1 AUTO BODY
Legal Status:	Private
Date Became Current:	2009-01-01 00:00:00.
Date Ended Current:	Not reported
Owner/Operator Address:	450 HOWE ST
Owner/Operator City,State,Zip:	MANCHESTER, NH 03102
Owner/Operator Telephone:	603-623-7961
Owner/Operator Telephone Ext:	Not reported
Owner/Operator Fax:	Not reported
Owner/Operator Email:	Not reported
Owner/Operator Indicator:	Operator
Owner/Operator Name:	A1 AUTO BODY
Legal Status:	Private
Date Became Current:	2009-01-01 00:00:00.
Date Ended Current:	Not reported
Owner/Operator Address:	450 HOWE ST
Owner/Operator City,State,Zip:	MANCHESTER, NH 03102
Owner/Operator Telephone:	603-623-7961
Owner/Operator Telephone Ext:	Not reported
Owner/Operator Fax:	Not reported
Owner/Operator Email:	Not reported
Owner/Operator Indicator:	Owner
Owner/Operator Name:	DNR HOLDINGS LL
Legal Status:	Private
Date Became Current:	2009-01-01 00:00:00.
Date Ended Current:	Not reported
Owner/Operator Address:	80 STREAMSIDE DR
Owner/Operator City,State,Zip:	MANCHESTER, NH 03102
Owner/Operator Telephone:	603-624-7280
Owner/Operator Telephone Ext:	Not reported
Owner/Operator Fax:	Not reported
Owner/Operator Email:	Not reported
Owner/Operator Indicator:	Operator
Owner/Operator Name:	A1 AUTO BODY
Legal Status:	Private
Date Became Current:	2009-01-01 00:00:00.
Date Ended Current:	Not reported

Map ID  
Direction  
Distance  
Elevation

MAP FINDINGS

Site

Database(s)

EDR ID Number  
EPA ID Number

**A 1 AUTO BODY INC (Continued)**

**1000102611**

Owner/Operator Address: 450 HOWE ST  
Owner/Operator City,State,Zip: MANCHESTER, NH 03102  
Owner/Operator Telephone: 603-623-7961  
Owner/Operator Telephone Ext: Not reported  
Owner/Operator Fax: Not reported  
Owner/Operator Email: Not reported

Owner/Operator Indicator: Owner  
Owner/Operator Name: RICHARDETHIER  
Legal Status: Private  
Date Became Current: 1986-08-01 00:00:00.  
Date Ended Current: Not reported  
Owner/Operator Address: 5 COHAS DR  
Owner/Operator City,State,Zip: AUBURN, NH 03032  
Owner/Operator Telephone: 603-624-0854  
Owner/Operator Telephone Ext: Not reported  
Owner/Operator Fax: Not reported  
Owner/Operator Email: Not reported

Owner/Operator Indicator: Owner  
Owner/Operator Name: RICHARD ETHIER  
Legal Status: Private  
Date Became Current: 1986-08-01 00:00:00.  
Date Ended Current: Not reported  
Owner/Operator Address: 5 COHAS DR  
Owner/Operator City,State,Zip: AUBURN, NH 03032  
Owner/Operator Telephone: 603-624-0854  
Owner/Operator Telephone Ext: Not reported  
Owner/Operator Fax: Not reported  
Owner/Operator Email: Not reported

Owner/Operator Indicator: Owner  
Owner/Operator Name: RICHARD ETHIER  
Legal Status: Private  
Date Became Current: 1986-08-01 00:00:00.  
Date Ended Current: Not reported  
Owner/Operator Address: 5 COHAS DR  
Owner/Operator City,State,Zip: AUBURN, NH 03032  
Owner/Operator Telephone: 603-624-0854  
Owner/Operator Telephone Ext: Not reported  
Owner/Operator Fax: Not reported  
Owner/Operator Email: Not reported

Owner/Operator Indicator: Operator  
Owner/Operator Name: A1 AUTO BODY  
Legal Status: Private  
Date Became Current: 2009-01-01 00:00:00.  
Date Ended Current: Not reported  
Owner/Operator Address: 450 HOWE ST  
Owner/Operator City,State,Zip: MANCHESTER, NH 03102  
Owner/Operator Telephone: 603-623-7961  
Owner/Operator Telephone Ext: Not reported  
Owner/Operator Fax: Not reported  
Owner/Operator Email: Not reported

Owner/Operator Indicator: Owner  
Owner/Operator Name: DNR HOLDINGS LL

Map ID  
Direction  
Distance  
Elevation

MAP FINDINGS

Site

Database(s)

EDR ID Number  
EPA ID Number

**A 1 AUTO BODY INC (Continued)**

**1000102611**

Legal Status: Private  
Date Became Current: 2009-01-01 00:00:00.  
Date Ended Current: Not reported  
Owner/Operator Address: 80 STREAMSIDE DR  
Owner/Operator City,State,Zip: MANCHESTER, NH 03102  
Owner/Operator Telephone: 603-624-7280  
Owner/Operator Telephone Ext: Not reported  
Owner/Operator Fax: Not reported  
Owner/Operator Email: Not reported

Owner/Operator Indicator: Owner  
Owner/Operator Name: RICHARD ETHIER  
Legal Status: Private  
Date Became Current: 1986-08-01 00:00:00.  
Date Ended Current: Not reported  
Owner/Operator Address: 5 COHAS DR  
Owner/Operator City,State,Zip: AUBURN, NH 03032  
Owner/Operator Telephone: 603-624-0854  
Owner/Operator Telephone Ext: Not reported  
Owner/Operator Fax: Not reported  
Owner/Operator Email: Not reported

Owner/Operator Indicator: Operator  
Owner/Operator Name: RICHARD ETHIER  
Legal Status: Private  
Date Became Current: 1986-08-01 00:00:00.  
Date Ended Current: Not reported  
Owner/Operator Address: 5 COHAS DR  
Owner/Operator City,State,Zip: AUBURN, NH 03032  
Owner/Operator Telephone: 603-624-0854  
Owner/Operator Telephone Ext: Not reported  
Owner/Operator Fax: Not reported  
Owner/Operator Email: Not reported

Owner/Operator Indicator: Owner  
Owner/Operator Name: RICHARD ETHIER  
Legal Status: Private  
Date Became Current: 1986-08-01 00:00:00.  
Date Ended Current: Not reported  
Owner/Operator Address: 5 COHAS DR  
Owner/Operator City,State,Zip: AUBURN, NH 03032  
Owner/Operator Telephone: 603-624-0854  
Owner/Operator Telephone Ext: Not reported  
Owner/Operator Fax: Not reported  
Owner/Operator Email: Not reported

Owner/Operator Indicator: Owner  
Owner/Operator Name: RICHARD ETHIER  
Legal Status: Private  
Date Became Current: 1986-08-01 00:00:00.  
Date Ended Current: Not reported  
Owner/Operator Address: 5 COHAS DR  
Owner/Operator City,State,Zip: AUBURN, NH 03032  
Owner/Operator Telephone: 603-624-0854  
Owner/Operator Telephone Ext: Not reported  
Owner/Operator Fax: Not reported  
Owner/Operator Email: Not reported

Map ID  
Direction  
Distance  
Elevation

MAP FINDINGS

Site

Database(s)

EDR ID Number  
EPA ID Number

**A 1 AUTO BODY INC (Continued)**

**1000102611**

Owner/Operator Indicator: Owner  
Owner/Operator Name: DNR HOLDINGS LL  
Legal Status: Private  
Date Became Current: 2009-01-01 00:00:00.  
Date Ended Current: Not reported  
Owner/Operator Address: 80 STREAMSIDE DR  
Owner/Operator City,State,Zip: MANCHESTER, NH 03102  
Owner/Operator Telephone: 603-624-7280  
Owner/Operator Telephone Ext: Not reported  
Owner/Operator Fax: Not reported  
Owner/Operator Email: Not reported

Owner/Operator Indicator: Owner  
Owner/Operator Name: DNR HOLDINGS LL  
Legal Status: Private  
Date Became Current: 2009-01-01 00:00:00.  
Date Ended Current: Not reported  
Owner/Operator Address: 80 STREAMSIDE DR  
Owner/Operator City,State,Zip: MANCHESTER, NH 03102  
Owner/Operator Telephone: 603-624-7280  
Owner/Operator Telephone Ext: Not reported  
Owner/Operator Fax: Not reported  
Owner/Operator Email: Not reported

Owner/Operator Indicator: Operator  
Owner/Operator Name: A1 AUTO BODY  
Legal Status: Private  
Date Became Current: 2009-01-01 00:00:00.  
Date Ended Current: Not reported  
Owner/Operator Address: 450 HOWE ST  
Owner/Operator City,State,Zip: MANCHESTER, NH 03102  
Owner/Operator Telephone: 603-623-7961  
Owner/Operator Telephone Ext: Not reported  
Owner/Operator Fax: Not reported  
Owner/Operator Email: Not reported

Owner/Operator Indicator: Operator  
Owner/Operator Name: RICHARDETHIER  
Legal Status: Private  
Date Became Current: 1986-08-01 00:00:00.  
Date Ended Current: Not reported  
Owner/Operator Address: 5 COHAS DR  
Owner/Operator City,State,Zip: AUBURN, NH 03032  
Owner/Operator Telephone: 603-624-0854  
Owner/Operator Telephone Ext: Not reported  
Owner/Operator Fax: Not reported  
Owner/Operator Email: Not reported

Owner/Operator Indicator: Operator  
Owner/Operator Name: RICHARD ETHIER  
Legal Status: Private  
Date Became Current: 1986-08-01 00:00:00.  
Date Ended Current: Not reported  
Owner/Operator Address: 5 COHAS DR  
Owner/Operator City,State,Zip: AUBURN, NH 03032  
Owner/Operator Telephone: 603-624-0854  
Owner/Operator Telephone Ext: Not reported

Map ID  
Direction  
Distance  
Elevation

MAP FINDINGS

Site

Database(s)

EDR ID Number  
EPA ID Number

**A 1 AUTO BODY INC (Continued)**

**1000102611**

Owner/Operator Fax:	Not reported
Owner/Operator Email:	Not reported
Owner/Operator Indicator:	Operator
Owner/Operator Name:	RICHARD ETHIER
Legal Status:	Private
Date Became Current:	1986-08-01 00:00:00.
Date Ended Current:	Not reported
Owner/Operator Address:	5 COHAS DR
Owner/Operator City,State,Zip:	AUBURN, NH 03032
Owner/Operator Telephone:	603-624-0854
Owner/Operator Telephone Ext:	Not reported
Owner/Operator Fax:	Not reported
Owner/Operator Email:	Not reported
Owner/Operator Indicator:	Owner
Owner/Operator Name:	DNR HOLDINGS LL
Legal Status:	Private
Date Became Current:	2009-01-01 00:00:00.
Date Ended Current:	Not reported
Owner/Operator Address:	80 STREAMSIDE DR
Owner/Operator City,State,Zip:	MANCHESTER, NH 03102
Owner/Operator Telephone:	603-624-7280
Owner/Operator Telephone Ext:	Not reported
Owner/Operator Fax:	Not reported
Owner/Operator Email:	Not reported
Owner/Operator Indicator:	Operator
Owner/Operator Name:	A1 AUTO BODY
Legal Status:	Private
Date Became Current:	2009-01-01 00:00:00.
Date Ended Current:	Not reported
Owner/Operator Address:	450 HOWE ST
Owner/Operator City,State,Zip:	MANCHESTER, NH 03102
Owner/Operator Telephone:	603-623-7961
Owner/Operator Telephone Ext:	Not reported
Owner/Operator Fax:	Not reported
Owner/Operator Email:	Not reported
Owner/Operator Indicator:	Owner
Owner/Operator Name:	DNR HOLDINGS LL
Legal Status:	Private
Date Became Current:	2009-01-01 00:00:00.
Date Ended Current:	Not reported
Owner/Operator Address:	80 STREAMSIDE DR
Owner/Operator City,State,Zip:	MANCHESTER, NH 03102
Owner/Operator Telephone:	603-624-7280
Owner/Operator Telephone Ext:	Not reported
Owner/Operator Fax:	Not reported
Owner/Operator Email:	Not reported
Owner/Operator Indicator:	Owner
Owner/Operator Name:	RICHARD ETHIER
Legal Status:	Private
Date Became Current:	1986-08-01 00:00:00.
Date Ended Current:	Not reported
Owner/Operator Address:	5 COHAS DR

Map ID  
Direction  
Distance  
Elevation

MAP FINDINGS

Site

Database(s)

EDR ID Number  
EPA ID Number

**A 1 AUTO BODY INC (Continued)**

**1000102611**

Owner/Operator City,State,Zip:	AUBURN, NH 03032
Owner/Operator Telephone:	603-624-0854
Owner/Operator Telephone Ext:	Not reported
Owner/Operator Fax:	Not reported
Owner/Operator Email:	Not reported
Owner/Operator Indicator:	Operator
Owner/Operator Name:	RICHARD ETHIER
Legal Status:	Private
Date Became Current:	1986-08-01 00:00:00.
Date Ended Current:	Not reported
Owner/Operator Address:	5 COHAS DR
Owner/Operator City,State,Zip:	AUBURN, NH 03032
Owner/Operator Telephone:	603-624-0854
Owner/Operator Telephone Ext:	Not reported
Owner/Operator Fax:	Not reported
Owner/Operator Email:	Not reported
Owner/Operator Indicator:	Operator
Owner/Operator Name:	RICHARD ETHIER
Legal Status:	Private
Date Became Current:	1986-08-01 00:00:00.
Date Ended Current:	Not reported
Owner/Operator Address:	5 COHAS DR
Owner/Operator City,State,Zip:	AUBURN, NH 03032
Owner/Operator Telephone:	603-624-0854
Owner/Operator Telephone Ext:	Not reported
Owner/Operator Fax:	Not reported
Owner/Operator Email:	Not reported
Owner/Operator Indicator:	Owner
Owner/Operator Name:	DNR HOLDINGS LL
Legal Status:	Private
Date Became Current:	2009-01-01 00:00:00.
Date Ended Current:	Not reported
Owner/Operator Address:	80 STREAMSIDE DR
Owner/Operator City,State,Zip:	MANCHESTER, NH 03102
Owner/Operator Telephone:	603-624-7280
Owner/Operator Telephone Ext:	Not reported
Owner/Operator Fax:	Not reported
Owner/Operator Email:	Not reported
Owner/Operator Indicator:	Owner
Owner/Operator Name:	DNR HOLDINGS LL
Legal Status:	Private
Date Became Current:	2009-01-01 00:00:00.
Date Ended Current:	Not reported
Owner/Operator Address:	80 STREAMSIDE DR
Owner/Operator City,State,Zip:	MANCHESTER, NH 03102
Owner/Operator Telephone:	603-624-7280
Owner/Operator Telephone Ext:	Not reported
Owner/Operator Fax:	Not reported
Owner/Operator Email:	Not reported
Owner/Operator Indicator:	Operator
Owner/Operator Name:	A1 AUTO BODY
Legal Status:	Private

Map ID  
Direction  
Distance  
Elevation

MAP FINDINGS

Site

Database(s)

EDR ID Number  
EPA ID Number

**A 1 AUTO BODY INC (Continued)**

**1000102611**

Date Became Current: 2009-01-01 00:00:00.  
Date Ended Current: Not reported  
Owner/Operator Address: 450 HOWE ST  
Owner/Operator City,State,Zip: MANCHESTER, NH 03102  
Owner/Operator Telephone: 603-623-7961  
Owner/Operator Telephone Ext: Not reported  
Owner/Operator Fax: Not reported  
Owner/Operator Email: Not reported

Owner/Operator Indicator: Operator  
Owner/Operator Name: A1 AUTO BODY  
Legal Status: Private  
Date Became Current: 2009-01-01 00:00:00.  
Date Ended Current: Not reported  
Owner/Operator Address: 450 HOWE ST  
Owner/Operator City,State,Zip: MANCHESTER, NH 03103  
Owner/Operator Telephone: 603-623-7961  
Owner/Operator Telephone Ext: Not reported  
Owner/Operator Fax: Not reported  
Owner/Operator Email: Not reported

Historic Generators:

Receive Date: 2004-10-14 00:00:00.0  
Handler Name: A 1 AUTO BODY & MOTOR SALES INC  
Federal Waste Generator Description: Conditionally Exempt Small Quantity Generator  
State District Owner: Not reported  
Large Quantity Handler of Universal Waste: No  
Recognized Trader Importer: No  
Recognized Trader Exporter: No  
Spent Lead Acid Battery Importer: No  
Spent Lead Acid Battery Exporter: No  
Current Record: No  
Non Storage Recycler Activity: Not reported  
Electronic Manifest Broker: Not reported

Receive Date: 2008-12-31 00:00:00.0  
Handler Name: A 1 AUTO BODY & MOTOR SALES INC  
Federal Waste Generator Description: Not a generator, verified  
State District Owner: Not reported  
Large Quantity Handler of Universal Waste: No  
Recognized Trader Importer: No  
Recognized Trader Exporter: No  
Spent Lead Acid Battery Importer: No  
Spent Lead Acid Battery Exporter: No  
Current Record: No  
Non Storage Recycler Activity: Not reported  
Electronic Manifest Broker: Not reported

Receive Date: 2008-12-31 00:00:00.0  
Handler Name: A 1 AUTO BODY & MOTOR SALES INC  
Federal Waste Generator Description: Not a generator, verified  
State District Owner: Not reported  
Large Quantity Handler of Universal Waste: No  
Recognized Trader Importer: No  
Recognized Trader Exporter: No  
Spent Lead Acid Battery Importer: No  
Spent Lead Acid Battery Exporter: No



Map ID  
Direction  
Distance  
Elevation

MAP FINDINGS

Site

Database(s)

EDR ID Number  
EPA ID Number

**A 1 AUTO BODY INC (Continued)**

**1000102611**

Current Record:	No
Non Storage Recycler Activity:	Not reported
Electronic Manifest Broker:	Not reported
Receive Date:	2008-12-31 00:00:00.0
Handler Name:	A 1 AUTO BODY & MOTOR SALES INC
Federal Waste Generator Description:	Not a generator, verified
State District Owner:	Not reported
Large Quantity Handler of Universal Waste:	No
Recognized Trader Importer:	No
Recognized Trader Exporter:	No
Spent Lead Acid Battery Importer:	No
Spent Lead Acid Battery Exporter:	No
Current Record:	No
Non Storage Recycler Activity:	Not reported
Electronic Manifest Broker:	Not reported
Receive Date:	2008-12-31 00:00:00.0
Handler Name:	A 1 AUTO BODY & MOTOR SALES INC
Federal Waste Generator Description:	Not a generator, verified
State District Owner:	Not reported
Large Quantity Handler of Universal Waste:	No
Recognized Trader Importer:	No
Recognized Trader Exporter:	No
Spent Lead Acid Battery Importer:	No
Spent Lead Acid Battery Exporter:	No
Current Record:	No
Non Storage Recycler Activity:	Not reported
Electronic Manifest Broker:	Not reported
Receive Date:	2008-12-31 00:00:00.0
Handler Name:	A 1 AUTO BODY & MOTOR SALES INC
Federal Waste Generator Description:	Not a generator, verified
State District Owner:	Not reported
Large Quantity Handler of Universal Waste:	No
Recognized Trader Importer:	No
Recognized Trader Exporter:	No
Spent Lead Acid Battery Importer:	No
Spent Lead Acid Battery Exporter:	No
Current Record:	No
Non Storage Recycler Activity:	Not reported
Electronic Manifest Broker:	Not reported
Receive Date:	2008-12-31 00:00:00.0
Handler Name:	A 1 AUTO BODY & MOTOR SALES INC
Federal Waste Generator Description:	Not a generator, verified
State District Owner:	Not reported
Large Quantity Handler of Universal Waste:	No
Recognized Trader Importer:	No
Recognized Trader Exporter:	No
Spent Lead Acid Battery Importer:	No
Spent Lead Acid Battery Exporter:	No
Current Record:	No
Non Storage Recycler Activity:	Not reported
Electronic Manifest Broker:	Not reported
Receive Date:	1996-11-14 00:00:00.0

Map ID  
Direction  
Distance  
Elevation

MAP FINDINGS

Site

Database(s)

EDR ID Number  
EPA ID Number

**A 1 AUTO BODY INC (Continued)**

**1000102611**

Handler Name: A-1 AUTO BODY & MOTOR SALES INC  
Federal Waste Generator Description: Conditionally Exempt Small Quantity Generator  
State District Owner: Not reported  
Large Quantity Handler of Universal Waste: No  
Recognized Trader Importer: No  
Recognized Trader Exporter: No  
Spent Lead Acid Battery Importer: No  
Spent Lead Acid Battery Exporter: No  
Current Record: No  
Non Storage Recycler Activity: Not reported  
Electronic Manifest Broker: Not reported

Receive Date: 2007-12-07 00:00:00.0  
Handler Name: A 1 AUTO BODY & MOTOR SALES INC  
Federal Waste Generator Description: Conditionally Exempt Small Quantity Generator  
State District Owner: Not reported  
Large Quantity Handler of Universal Waste: No  
Recognized Trader Importer: No  
Recognized Trader Exporter: No  
Spent Lead Acid Battery Importer: No  
Spent Lead Acid Battery Exporter: No  
Current Record: No  
Non Storage Recycler Activity: Not reported  
Electronic Manifest Broker: Not reported

Receive Date: 2009-08-11 00:00:00.0  
Handler Name: A 1 AUTO BODY INC  
Federal Waste Generator Description: Conditionally Exempt Small Quantity Generator  
State District Owner: Not reported  
Large Quantity Handler of Universal Waste: No  
Recognized Trader Importer: No  
Recognized Trader Exporter: No  
Spent Lead Acid Battery Importer: No  
Spent Lead Acid Battery Exporter: No  
Current Record: No  
Non Storage Recycler Activity: Not reported  
Electronic Manifest Broker: Not reported

Receive Date: 2009-08-11 00:00:00.0  
Handler Name: A 1 AUTO BODY INC  
Federal Waste Generator Description: Conditionally Exempt Small Quantity Generator  
State District Owner: Not reported  
Large Quantity Handler of Universal Waste: No  
Recognized Trader Importer: No  
Recognized Trader Exporter: No  
Spent Lead Acid Battery Importer: No  
Spent Lead Acid Battery Exporter: No  
Current Record: No  
Non Storage Recycler Activity: Not reported  
Electronic Manifest Broker: Not reported

Receive Date: 2009-08-11 00:00:00.0  
Handler Name: A 1 AUTO BODY INC  
Federal Waste Generator Description: Conditionally Exempt Small Quantity Generator  
State District Owner: Not reported  
Large Quantity Handler of Universal Waste: No  
Recognized Trader Importer: No

Map ID  
Direction  
Distance  
Elevation

MAP FINDINGS

Site

Database(s)

EDR ID Number  
EPA ID Number

**A 1 AUTO BODY INC (Continued)**

**1000102611**

Recognized Trader Exporter:	No
Spent Lead Acid Battery Importer:	No
Spent Lead Acid Battery Exporter:	No
Current Record:	No
Non Storage Recycler Activity:	Not reported
Electronic Manifest Broker:	Not reported
Receive Date:	2009-08-11 00:00:00.0
Handler Name:	A 1 AUTO BODY INC
Federal Waste Generator Description:	Conditionally Exempt Small Quantity Generator
State District Owner:	Not reported
Large Quantity Handler of Universal Waste:	No
Recognized Trader Importer:	No
Recognized Trader Exporter:	No
Spent Lead Acid Battery Importer:	No
Spent Lead Acid Battery Exporter:	No
Current Record:	No
Non Storage Recycler Activity:	Not reported
Electronic Manifest Broker:	Not reported
Receive Date:	2009-08-11 00:00:00.0
Handler Name:	A 1 AUTO BODY INC
Federal Waste Generator Description:	Conditionally Exempt Small Quantity Generator
State District Owner:	Not reported
Large Quantity Handler of Universal Waste:	No
Recognized Trader Importer:	No
Recognized Trader Exporter:	No
Spent Lead Acid Battery Importer:	No
Spent Lead Acid Battery Exporter:	No
Current Record:	No
Non Storage Recycler Activity:	Not reported
Electronic Manifest Broker:	Not reported
Receive Date:	2009-08-11 00:00:00.0
Handler Name:	A 1 AUTO BODY INC
Federal Waste Generator Description:	Conditionally Exempt Small Quantity Generator
State District Owner:	Not reported
Large Quantity Handler of Universal Waste:	No
Recognized Trader Importer:	No
Recognized Trader Exporter:	No
Spent Lead Acid Battery Importer:	No
Spent Lead Acid Battery Exporter:	No
Current Record:	No
Non Storage Recycler Activity:	Not reported
Electronic Manifest Broker:	Not reported
Receive Date:	2013-12-27 00:00:00.0
Handler Name:	A 1 AUTO BODY INC
Federal Waste Generator Description:	Conditionally Exempt Small Quantity Generator
State District Owner:	Not reported
Large Quantity Handler of Universal Waste:	No
Recognized Trader Importer:	No
Recognized Trader Exporter:	No
Spent Lead Acid Battery Importer:	No
Spent Lead Acid Battery Exporter:	No
Current Record:	No
Non Storage Recycler Activity:	Not reported

Map ID  
Direction  
Distance  
Elevation

MAP FINDINGS

Site

Database(s)

EDR ID Number  
EPA ID Number

**A 1 AUTO BODY INC (Continued)**

**1000102611**

Electronic Manifest Broker:	Not reported
Receive Date:	2016-12-20 00:00:00.0
Handler Name:	A 1 AUTO BODY INC
Federal Waste Generator Description:	Conditionally Exempt Small Quantity Generator
State District Owner:	Not reported
Large Quantity Handler of Universal Waste:	No
Recognized Trader Importer:	No
Recognized Trader Exporter:	No
Spent Lead Acid Battery Importer:	No
Spent Lead Acid Battery Exporter:	No
Current Record:	No
Non Storage Recycler Activity:	Not reported
Electronic Manifest Broker:	Not reported
Receive Date:	2019-12-27 00:00:00.0
Handler Name:	A 1 AUTO BODY INC
Federal Waste Generator Description:	Conditionally Exempt Small Quantity Generator
State District Owner:	Not reported
Large Quantity Handler of Universal Waste:	No
Recognized Trader Importer:	No
Recognized Trader Exporter:	No
Spent Lead Acid Battery Importer:	No
Spent Lead Acid Battery Exporter:	No
Current Record:	Yes
Non Storage Recycler Activity:	Not reported
Electronic Manifest Broker:	Not reported
Receive Date:	2000-04-12 00:00:00.0
Handler Name:	A-1 AUTO BODY&MOTOR SALES INC
Federal Waste Generator Description:	Conditionally Exempt Small Quantity Generator
State District Owner:	Not reported
Large Quantity Handler of Universal Waste:	No
Recognized Trader Importer:	No
Recognized Trader Exporter:	No
Spent Lead Acid Battery Importer:	No
Spent Lead Acid Battery Exporter:	No
Current Record:	No
Non Storage Recycler Activity:	Not reported
Electronic Manifest Broker:	Not reported

List of NAICS Codes and Descriptions:

NAICS Code:	811121
NAICS Description:	AUTOMOTIVE BODY, PAINT, AND INTERIOR REPAIR AND MAINTENANCE

Facility Has Received Notices of Violation:

Found Violation:	Yes
Agency Which Determined Violation:	State
Violation Short Description:	State Statute or Regulation
Date Violation was Determined:	1996-11-05 00:00:00.0
Actual Return to Compliance Date:	1996-12-18 00:00:00.0
Return to Compliance Qualifier:	Observed
Violation Responsible Agency:	State
Scheduled Compliance Date:	1996-12-18 00:00:00.0
Enforcement Identifier:	000
Date of Enforcement Action:	1996-12-18 00:00:00.0

Map ID  
Direction  
Distance  
Elevation

MAP FINDINGS

Site

Database(s)

EDR ID Number  
EPA ID Number

**A 1 AUTO BODY INC (Continued)**

**1000102611**

Enforcement Responsible Agency:	State
Enforcement Docket Number:	Not reported
Enforcement Attorney:	NH
Corrective Action Component:	No
Appeal Initiated Date:	Not reported
Appeal Resolution Date:	Not reported
Disposition Status Date:	Not reported
Disposition Status:	Not reported
Disposition Status Description:	Not reported
Consent/Final Order Sequence Number:	Not reported
Consent/Final Order Respondent Name:	Not reported
Consent/Final Order Lead Agency:	Not reported
Enforcement Type:	INFORMAL WRITTEN NOTIFICATION
Enforcement Responsible Person:	NHDCB
Enforcement Responsible Sub-Organization:	RC
SEP Sequence Number:	Not reported
SEP Expenditure Amount:	Not reported
SEP Scheduled Completion Date:	Not reported
SEP Actual Date:	Not reported
SEP Defaulted Date:	Not reported
SEP Type:	Not reported
SEP Type Description:	Not reported
Proposed Amount:	Not reported
Final Monetary Amount:	Not reported
Paid Amount:	Not reported
Final Count:	Not reported
Final Amount:	Not reported
Found Violation:	Yes
Agency Which Determined Violation:	State
Violation Short Description:	Generators - Pre-transport
Date Violation was Determined:	1996-11-05 00:00:00.0
Actual Return to Compliance Date:	1996-12-18 00:00:00.0
Return to Compliance Qualifier:	Observed
Violation Responsible Agency:	State
Scheduled Compliance Date:	1996-12-18 00:00:00.0
Enforcement Identifier:	000
Date of Enforcement Action:	1996-12-18 00:00:00.0
Enforcement Responsible Agency:	State
Enforcement Docket Number:	Not reported
Enforcement Attorney:	NH
Corrective Action Component:	No
Appeal Initiated Date:	Not reported
Appeal Resolution Date:	Not reported
Disposition Status Date:	Not reported
Disposition Status:	Not reported
Disposition Status Description:	Not reported
Consent/Final Order Sequence Number:	Not reported
Consent/Final Order Respondent Name:	Not reported
Consent/Final Order Lead Agency:	Not reported
Enforcement Type:	INFORMAL WRITTEN NOTIFICATION
Enforcement Responsible Person:	NHDCB
Enforcement Responsible Sub-Organization:	RC
SEP Sequence Number:	Not reported
SEP Expenditure Amount:	Not reported
SEP Scheduled Completion Date:	Not reported
SEP Actual Date:	Not reported

Map ID  
Direction  
Distance  
Elevation

MAP FINDINGS

Site

Database(s)

EDR ID Number  
EPA ID Number

**A 1 AUTO BODY INC (Continued)**

**1000102611**

SEP Defaulted Date:	Not reported
SEP Type:	Not reported
SEP Type Description:	Not reported
Proposed Amount:	Not reported
Final Monetary Amount:	Not reported
Paid Amount:	Not reported
Final Count:	Not reported
Final Amount:	Not reported
Found Violation:	Yes
Agency Which Determined Violation:	State
Violation Short Description:	Generators - Pre-transport
Date Violation was Determined:	1996-11-05 00:00:00.0
Actual Return to Compliance Date:	1996-12-18 00:00:00.0
Return to Compliance Qualifier:	Observed
Violation Responsible Agency:	State
Scheduled Compliance Date:	1996-12-18 00:00:00.0
Enforcement Identifier:	000
Date of Enforcement Action:	1996-12-18 00:00:00.0
Enforcement Responsible Agency:	State
Enforcement Docket Number:	Not reported
Enforcement Attorney:	NH
Corrective Action Component:	No
Appeal Initiated Date:	Not reported
Appeal Resolution Date:	Not reported
Disposition Status Date:	Not reported
Disposition Status:	Not reported
Disposition Status Description:	Not reported
Consent/Final Order Sequence Number:	Not reported
Consent/Final Order Respondent Name:	Not reported
Consent/Final Order Lead Agency:	Not reported
Enforcement Type:	INFORMAL WRITTEN NOTIFICATION
Enforcement Responsible Person:	NHDCB
Enforcement Responsible Sub-Organization:	RC
SEP Sequence Number:	Not reported
SEP Expenditure Amount:	Not reported
SEP Scheduled Completion Date:	Not reported
SEP Actual Date:	Not reported
SEP Defaulted Date:	Not reported
SEP Type:	Not reported
SEP Type Description:	Not reported
Proposed Amount:	Not reported
Final Monetary Amount:	Not reported
Paid Amount:	Not reported
Final Count:	Not reported
Final Amount:	Not reported
Found Violation:	Yes
Agency Which Determined Violation:	State
Violation Short Description:	State Statute or Regulation
Date Violation was Determined:	1996-11-05 00:00:00.0
Actual Return to Compliance Date:	1996-12-18 00:00:00.0
Return to Compliance Qualifier:	Observed
Violation Responsible Agency:	State
Scheduled Compliance Date:	1996-12-18 00:00:00.0
Enforcement Identifier:	000
Date of Enforcement Action:	1996-12-18 00:00:00.0

Map ID  
Direction  
Distance  
Elevation

MAP FINDINGS

Site

Database(s)

EDR ID Number  
EPA ID Number

**A 1 AUTO BODY INC (Continued)**

**1000102611**

Enforcement Responsible Agency: State  
Enforcement Docket Number: Not reported  
Enforcement Attorney: NH  
Corrective Action Component: No  
Appeal Initiated Date: Not reported  
Appeal Resolution Date: Not reported  
Disposition Status Date: Not reported  
Disposition Status: Not reported  
Disposition Status Description: Not reported  
Consent/Final Order Sequence Number: Not reported  
Consent/Final Order Respondent Name: Not reported  
Consent/Final Order Lead Agency: Not reported  
Enforcement Type: INFORMAL WRITTEN NOTIFICATION  
Enforcement Responsible Person: NHDCB  
Enforcement Responsible Sub-Organization: RC  
SEP Sequence Number: Not reported  
SEP Expenditure Amount: Not reported  
SEP Scheduled Completion Date: Not reported  
SEP Actual Date: Not reported  
SEP Defaulted Date: Not reported  
SEP Type: Not reported  
SEP Type Description: Not reported  
Proposed Amount: Not reported  
Final Monetary Amount: Not reported  
Paid Amount: Not reported  
Final Count: Not reported  
Final Amount: Not reported

**Evaluation Action Summary:**

Evaluation Date: 1996-11-05 00:00:00.0  
Evaluation Responsible Agency: State  
Found Violation: Yes  
Evaluation Type Description: FOCUSED COMPLIANCE INSPECTION  
Evaluation Responsible Person Identifier: NHDCB  
Evaluation Responsible Sub-Organization: RC  
Actual Return to Compliance Date: 1996-12-18 00:00:00.0  
Scheduled Compliance Date: 1996-12-18 00:00:00.0  
Date of Request: Not reported  
Date Response Received: Not reported  
Request Agency: Not reported  
Former Citation: Not reported

Evaluation Date: 1996-11-05 00:00:00.0  
Evaluation Responsible Agency: State  
Found Violation: Yes  
Evaluation Type Description: FOCUSED COMPLIANCE INSPECTION  
Evaluation Responsible Person Identifier: NHDCB  
Evaluation Responsible Sub-Organization: RC  
Actual Return to Compliance Date: 1996-12-18 00:00:00.0  
Scheduled Compliance Date: 1996-12-18 00:00:00.0  
Date of Request: Not reported  
Date Response Received: Not reported  
Request Agency: Not reported  
Former Citation: Not reported

Evaluation Date: 1996-11-05 00:00:00.0  
Evaluation Responsible Agency: State

Map ID  
Direction  
Distance  
Elevation

MAP FINDINGS

Site

Database(s)

EDR ID Number  
EPA ID Number

**A 1 AUTO BODY INC (Continued)**

**1000102611**

Found Violation:	Yes
Evaluation Type Description:	FOCUSED COMPLIANCE INSPECTION
Evaluation Responsible Person Identifier:	NHDCB
Evaluation Responsible Sub-Organization:	RC
Actual Return to Compliance Date:	1996-12-18 00:00:00.0
Scheduled Compliance Date:	1996-12-18 00:00:00.0
Date of Request:	Not reported
Date Response Received:	Not reported
Request Agency:	Not reported
Former Citation:	Not reported
Evaluation Date:	1996-11-05 00:00:00.0
Evaluation Responsible Agency:	State
Found Violation:	Yes
Evaluation Type Description:	FOCUSED COMPLIANCE INSPECTION
Evaluation Responsible Person Identifier:	NHDCB
Evaluation Responsible Sub-Organization:	RC
Actual Return to Compliance Date:	1996-12-18 00:00:00.0
Scheduled Compliance Date:	1996-12-18 00:00:00.0
Date of Request:	Not reported
Date Response Received:	Not reported
Request Agency:	Not reported
Former Citation:	Not reported

**ALLSITES:**

Name:	A-1 AUTO BODY INC
Address:	450 HOWE ST
City,State,Zip:	MANCHESTER, NH
Facility ID:	199612018
Project Type:	UIC
Project Description:	UNDERGROUND INJECTION CONTROL
Project Manager:	CLOSED
Expiration Date:	Not reported

**BL339**  
**WNW**  
**1/4-1/2**  
**0.422 mi.**  
**2226 ft.**

**GERARD MOTORS LTD.**  
**149 SOUTH MAIN STREET**  
**MANCHESTER, NH**

**Site 2 of 3 in cluster BL**

**NH LUST** **U003083250**  
**NH UST** **N/A**  
**NH ALLSITES**

**Relative:**  
**Lower**  
**Actual:**  
**156 ft.**

<b>LUST:</b>	
Name:	GERARD MOTORS LTD.
Address:	149 SOUTH MAIN STREET
City,State,Zip:	MANCHESTER, NH
Facility ID:	199409043
Project Type:	LUST
<b>Project Manager:</b>	<b>UNASSIGNED</b>
<b>Project Site Description:</b>	<b>LEAKING UNDERGROUND STORAGE TANK PROJECT</b>
<b>Expired Date:</b>	<b>Not reported</b>

**UST:**

Name:	GERARD MOTORS LTD.
Address:	149 SOUTH MAIN STREET
City:	MANCHESTER
Facility ID:	112586
Facility Type:	GAS STATION



Map ID  
Direction  
Distance  
Elevation

MAP FINDINGS

Site

Database(s)

EDR ID Number  
EPA ID Number

**GERARD MOTORS LTD. (Continued)**

**U003083250**

Site Number: 199409043  
Owner Name: GERARD TANGUAY  
Owner Type: COMMERCIAL/RESIDENTIAL  
Owner Title: OWNER/OPERATOR  
Owner Address: 149 SOUTH MAIN STREET  
Owner Address2: Not reported  
Owner City,St,Zip: MANCHESTER, NH 03102  
Manager Name: GERARD TANGUAY  
Manager Title: OWNER

Tank ID: 1  
Status: INACTIVE  
Capacity (gal): 8000  
Temporary Closed Date: Not reported  
Tank Filled Removed: Not reported  
Compartment: Not reported  
Tank Diameter In Inches: Not reported  
Construction Material Comments: Not reported  
Meets Dec 22 2015 Deadline: Not reported  
Leak Line Detection: Not reported  
Leak Line Detection Installed Date: Not reported  
Leak Line Detection Test Pass Fail: Not reported  
Drop Tube Pass Fail: Not reported  
Drain Valve Replaced Date: Not reported  
Dry Beak Installed Date: Not reported  
Inv Monitor Review Date: Not reported  
Dispenser Pan: Not reported  
Overfill Length In Inches: Not reported  
Release Detection (RD) Tank Type: NONE LISTED  
RD Tank Type Installed Date: Not reported  
RD Tank Type Tested Date: Not reported  
RD Tank Type Test Pass Fail: Not reported  
RD Piping Type: NONE  
RD Piping Installed Date: Not reported  
RD Piping Tested Date: Not reported  
RD Piping Test Pass Fail: Not reported  
Corrosion Protection (CP) Tank: Not reported  
CP Tank Installed Date: Not reported  
CP Tank Tested Date: Not reported  
CP Tank Test Pass Fail: Not reported  
CP Piping: Not reported  
CP Piping Installed Date: Not reported  
CP Piping Tested Date: Not reported  
CP Piping Test Pass Fail: Not reported  
CP Fitting: Not reported  
CP Fitting Installed Date: Not reported  
CP Fitting Tested Date: Not reported  
CP Fitting Test Pass Fail: Not reported  
CP Log Date: Not reported  
Tank Tightness Test Pass Fail: Not reported  
Piping Tightness Test Date: Not reported  
Piping Tightness Test Pass Fail: Not reported  
Piping Material Comments: Not reported  
Install Date: 11/11/1911  
Last Test: Not reported  
Spill Installed: Not reported  
Overfill: Not reported

Map ID  
Direction  
Distance  
Elevation

MAP FINDINGS

Site

Database(s)

EDR ID Number  
EPA ID Number

**GERARD MOTORS LTD. (Continued)**

**U003083250**

Line Leak Detection: Not reported  
Permanent Closure: 01/01/1985  
Tank Material: STEEL - BARE/GALV  
Closure Date: Not reported  
Tank Secondary: NO  
Product Stored: GASOLINE  
Overfill Type: Not reported  
Pipe Secondary: NO  
Pipe Material: STEEL - BARE/GALV  
Pipe System: Not reported

Tank ID: 2  
Status: INACTIVE  
Capacity (gal): 4000  
Temporary Closed Date: Not reported  
Tank Filled Removed: Not reported  
Compartment: Not reported  
Tank Diameter In Inches: Not reported  
Construction Material Comments: Not reported  
Meets Dec 22 2015 Deadline: Not reported  
Leak Line Detection: Not reported  
Leak Line Detection Installed Date: Not reported  
Leak Line Detection Test Pass Fail: Not reported  
Drop Tube Pass Fail: Not reported  
Drain Valve Replaced Date: Not reported  
Dry Beak Installed Date: Not reported  
Inv Monitor Review Date: Not reported  
Dispenser Pan: Not reported  
Overfill Length In Inches: Not reported  
Release Detection (RD) Tank Type: NONE LISTED  
RD Tank Type Installed Date: Not reported  
RD Tank Type Tested Date: Not reported  
RD Tank Type Test Pass Fail: Not reported  
RD Piping Type: NONE  
RD Piping Installed Date: Not reported  
RD Piping Tested Date: Not reported  
RD Piping Test Pass Fail: Not reported  
Corrosion Protection (CP) Tank: Not reported  
CP Tank Installed Date: Not reported  
CP Tank Tested Date: Not reported  
CP Tank Test Pass Fail: Not reported  
CP Piping: Not reported  
CP Piping Installed Date: Not reported  
CP Piping Tested Date: Not reported  
CP Piping Test Pass Fail: Not reported  
CP Fitting: Not reported  
CP Fitting Installed Date: Not reported  
CP Fitting Tested Date: Not reported  
CP Fitting Test Pass Fail: Not reported  
CP Log Date: Not reported  
Tank Tightness Test Pass Fail: Not reported  
Piping Tightness Test Date: Not reported  
Piping Tightness Test Pass Fail: Not reported  
Piping Material Comments: Not reported  
Install Date: 11/11/1911  
Last Test: Not reported

Map ID  
Direction  
Distance  
Elevation

MAP FINDINGS

Site

Database(s)

EDR ID Number  
EPA ID Number

**GERARD MOTORS LTD. (Continued)**

**U003083250**

Spill Installed: Not reported  
Overfill: Not reported  
Line Leak Detection: Not reported  
Permanent Closure: 01/01/1985  
Tank Material: STEEL - BARE/GALV  
Closure Date: Not reported  
Tank Secondary: NO  
Product Stored: GASOLINE  
Overfill Type: Not reported  
Pipe Secondary: NO  
Pipe Material: STEEL - BARE/GALV  
Pipe System: Not reported

Tank ID: 3  
Status: INACTIVE  
Capacity (gal): 6670  
Temporary Closed Date: Not reported  
Tank Filled Removed: Not reported  
Compartment: Not reported  
Tank Diameter In Inches: Not reported  
Construction Material Comments: Not reported  
Meets Dec 22 2015 Deadline: Not reported  
Leak Line Detection: Not reported  
Leak Line Detection Installed Date: Not reported  
Leak Line Detection Test Pass Fail: Not reported  
Drop Tube Pass Fail: Not reported  
Drain Valve Replaced Date: Not reported  
Dry Beak Installed Date: Not reported  
Inv Monitor Review Date: Not reported  
Dispenser Pan: Not reported  
Overfill Length In Inches: Not reported  
Release Detection (RD) Tank Type: NONE LISTED  
RD Tank Type Installed Date: Not reported  
RD Tank Type Tested Date: Not reported  
RD Tank Type Test Pass Fail: Not reported  
RD Piping Type: NONE  
RD Piping Installed Date: Not reported  
RD Piping Tested Date: Not reported  
RD Piping Test Pass Fail: Not reported  
Corrosion Protection (CP) Tank: Not reported  
CP Tank Installed Date: Not reported  
CP Tank Tested Date: Not reported  
CP Tank Test Pass Fail: Not reported  
CP Piping: Not reported  
CP Piping Installed Date: Not reported  
CP Piping Tested Date: Not reported  
CP Piping Test Pass Fail: Not reported  
CP Fitting: Not reported  
CP Fitting Installed Date: Not reported  
CP Fitting Tested Date: Not reported  
CP Fitting Test Pass Fail: Not reported  
CP Log Date: Not reported  
Tank Tightness Test Pass Fail: Not reported  
Piping Tightness Test Date: Not reported  
Piping Tightness Test Pass Fail: Not reported  
Piping Material Comments: Not reported

Map ID  
Direction  
Distance  
Elevation

MAP FINDINGS

Site

Database(s)

EDR ID Number  
EPA ID Number

**GERARD MOTORS LTD. (Continued)**

**U003083250**

Install Date: 11/11/1911  
Last Test: Not reported  
Spill Installed: Not reported  
Overfill: Not reported  
Line Leak Detection: Not reported  
Permanent Closure: 01/01/1985  
Tank Material: STEEL - BARE/GALV  
Closure Date: Not reported  
Tank Secondary: NO  
Product Stored: GASOLINE  
Overfill Type: Not reported  
Pipe Secondary: NO  
Pipe Material: STEEL - BARE/GALV  
Pipe System: Not reported

**ALLSITES:**

Name: GERARD MOTORS LTD.  
Address: 149 SOUTH MAIN STREET  
City,State,Zip: MANCHESTER, NH  
Facility ID: 199409043  
Project Type: UIC  
Project Description: UNDERGROUND INJECTION CONTROL  
Project Manager: CLOSED  
Expiration Date: Not reported

**BL340 127 SOUTH MAIN STREET**  
**WNW 127 SOUTH MAIN STREET**  
**1/4-1/2 MANCHESTER, NH 03102**  
**0.423 mi.**  
**2236 ft. Site 3 of 3 in cluster BL**

**US BROWNFIELDS 1023618537**  
**FINDS N/A**

**Relative:**  
**Lower**  
**Actual:**  
**158 ft.**

**US BROWNFIELDS:**  
Name: 127 SOUTH MAIN STREET  
Address: 127 SOUTH MAIN STREET  
City,State,Zip: MANCHESTER, NH 03102  
Recipient Name: City of Manchester  
Grant Type: Assessment  
Property Number: -  
Parcel size: .37  
Latitude: 42.9816559  
Longitude: -71.4757536  
HCM Label: -  
Map Scale: -  
Point of Reference: -  
Highlights: ASTM Phase I Completed - No RECs  
Datum: -  
Acres Property ID: 230122  
IC Data Access: -  
Start Date: -  
Redev Completion Date: -  
Completed Date: -  
Acres Cleaned Up: -  
Cleanup Funding: -  
Cleanup Funding Source: -  
Assessment Funding: 3000  
Assessment Funding Source: EPA  
Redevelopment Funding: -

Map ID  
Direction  
Distance  
Elevation

MAP FINDINGS

Site

Database(s)

EDR ID Number  
EPA ID Number

**127 SOUTH MAIN STREET (Continued)**

**1023618537**

Redev. Funding Source: -  
Redev. Funding Entity Name: -  
Redevelopment Start Date: -  
Assessment Funding Entity: US EPA - Brownfields Assessment Cooperative Agreement  
Cleanup Funding Entity: -  
Grant Type: Hazardous  
Accomplishment Type: Phase I Environmental Assessment  
Accomplishment Count: Y  
Cooperative Agreement Number: 96184501  
Start Date: 12/12/2016  
Ownership Entity: Private  
Completion Date: 01/12/2017  
Current Owner: Anagnost Companies  
Did Owner Change: N  
Cleanup Required: N  
Video Available: N  
Photo Available: Y  
Institutional Controls Required: N  
IC Category Proprietary Controls: -  
IC Cat. Info. Devices: -  
IC Cat. Gov. Controls: -  
IC Cat. Enforcement Permit Tools: -  
IC in place date: -  
IC in place: N  
State/tribal program date: -  
State/tribal program ID: -  
State/tribal NFA date: -  
Air cleaned: -  
Asbestos found: -  
Asbestos cleaned: -  
Controlled substance found: -  
Controlled substance cleaned: -  
Drinking water affected: -  
Drinking water cleaned: -  
Groundwater affected: -  
Groundwater cleaned: -  
Lead contaminant found: -  
Lead cleaned up: -  
No media affected: Not reported  
Unknown media affected: -  
Other cleaned up: -  
Other metals found: -  
Other metals cleaned: -  
Other contaminants found: -  
Other contams found description: -  
PAHs found: -  
PAHs cleaned up: -  
PCBs found: -  
PCBs cleaned up: -  
Petro products found: -  
Petro products cleaned: -  
Sediments found: -  
Sediments cleaned: -  
Soil affected: -  
Soil cleaned up: -  
Surface water cleaned: -  
VOCs found: -

Map ID  
 Direction  
 Distance  
 Elevation

MAP FINDINGS

Site

Database(s)

EDR ID Number  
 EPA ID Number

**127 SOUTH MAIN STREET (Continued)**

**1023618537**

VOCs cleaned: -  
 Cleanup other description: -  
 Num. of cleanup and re-dev. jobs: -  
 Past use greenspace acreage: -  
 Past use residential acreage: -  
 Surface Water: -  
 Past use commercial acreage: .37  
 Past use industrial acreage: -  
 Future use greenspace acreage: -  
 Future use residential acreage: -  
 Future use commercial acreage: .37  
 Future use industrial acreage: -  
 Superfund Fed. landowner flag: -  
 Arsenic cleaned up: -  
 Cadmium cleaned up: -  
 Chromium cleaned up: -  
 Copper cleaned up: -  
 Iron cleaned up: -  
 mercury cleaned up: -  
 Nickel Cleaned Up: -  
 No clean up: -  
 Pesticides cleaned up: -  
 Selenium cleaned up: -  
 SVOCs cleaned up: -  
 Unknown clean up: -  
 Arsenic contaminant found: -  
 Cadmium contaminant found: -  
 Chromium contaminant found: -  
 Copper contaminant found: -  
 Iron contaminant found: -  
 Mercury contaminant found: -  
 Nickel contaminant found: -  
 No contaminant found: -  
 Pesticides contaminant found: -  
 Selenium contaminant found: -  
 SVOCs contaminant found: -  
 Unknown contaminant found: -  
 Future Use: Multistory -  
 Media affected Bluiding Material: -  
 Media affected indoor air: -  
 Building material media cleaned up: -  
 Indoor air media cleaned up: -  
 Unknown media cleaned up: -  
 Past Use: Multistory Not reported  
 Property Description:

The approximately 0.37-acre Site is located at 127 South Main Street, Hillsborough County, New Hampshire, in a mixed commercial/residential area. The Site is described by the Manchester tax assessor as Map 649, Lot 1, is zoned as general business district and residential two family district, and is currently owned by Constance A Thompson Revoc. Trust. The Site has an unoccupied building and a paved parking area.

Below Poverty Number: 1237  
 Below Poverty Percent: 22.26  
 Meidan Income: 4205  
 Meidan Income Number: 2370  
 Meidan Income Percent: 42.66  
 Vacant Housing Number: 192  
 Vacant Housing Percent: 7.47

Map ID  
 Direction  
 Distance  
 Elevation

MAP FINDINGS

EDR ID Number  
 EPA ID Number

---

**127 SOUTH MAIN STREET (Continued)**

**1023618537**

Unemployed Number: 364  
 Unemployed Percent: 6.55

FINDS:  
 Registry ID: 110070057741

Click Here:

Environmental Interest/Information System:  
 US EPA Assessment, Cleanup and Redevelopment Exchange System (ACRES)  
 is an federal online database for Brownfields Grantees to  
 electronically submit data directly to EPA.

[Click this hyperlink](#) while viewing on your computer to access  
 additional FINDS: detail in the EDR Site Report.

---

**341  
 NNE  
 1/4-1/2  
 0.426 mi.  
 2247 ft.**

**RODRIGUEZ GAS RELEASE  
 421 UNION STREET  
 MANCHESTER, NH**

**NH ALLSITES S127147995  
 N/A**

**Relative:  
 Higher  
 Actual:  
 229 ft.**

ALLSITES:  
 Name: RODRIGUEZ GAS RELEASE  
 Address: 421 UNION STREET  
 City,State,Zip: MANCHESTER, NH  
 Facility ID: 202101009  
 Project Type: IRSPILL  
 Project Description: INITIAL RESPONSE SPILL (IMMEDIATELY CLEANED UP)  
 Project Manager: BRIDGE  
 Expiration Date: Not reported

---

**342  
 NNW  
 1/4-1/2  
 0.429 mi.  
 2267 ft.**

**ALLARD PROPERTY  
 ALLARD ST. & LUMBER LANE  
 MANCHESTER, NH**

**NH ALLSITES S107134019  
 N/A**

**Relative:  
 Lower  
 Actual:  
 143 ft.**

ALLSITES:  
 Name: ALLARD PROPERTY  
 Address: ALLARD ST. & LUMBER LANE  
 City,State,Zip: MANCHESTER, NH  
 Facility ID: 200507021  
 Project Type: OPUF  
 Project Description: ON-PREMISE USE FAC. CONTAINING FUEL OIL  
 Project Manager: CLOSED  
 Expiration Date: Not reported

MAP FINDINGS

Map ID  
Direction  
Distance  
Elevation

Site

Database(s)

EDR ID Number  
EPA ID Number

**BM343**  
**SW**  
**1/4-1/2**  
**0.431 mi.**  
**2277 ft.**

**LAUZON RESIDENCE**  
**57 SCHILLER STREET**  
**MANCHESTER, NH**

**NH ALLSITES**

**S107914392**  
**N/A**

**Site 1 of 2 in cluster BM**

**Relative:**  
**Lower**

**ALLSITES:**

**Actual:**  
**126 ft.**

Name: LAUZON RESIDENCE  
Address: 57 SCHILLER STREET  
City,State,Zip: MANCHESTER, NH  
Facility ID: 200605063  
Project Type: OPUF  
Project Description: ON-PREMISE USE FAC. CONTAINING FUEL OIL  
Project Manager: CLOSED  
Expiration Date: Not reported

**344**  
**WNW**  
**1/4-1/2**  
**0.434 mi.**  
**2289 ft.**

**LOG STREET APARTMENTS**  
**25-75 LOG STREET**  
**MANCHESTER, NH**

**NH ALLSITES**

**S105772048**  
**N/A**

**Relative:**  
**Lower**

**ALLSITES:**

**Actual:**  
**139 ft.**

Name: LOG STREET APARTMENTS  
Address: 25-75 LOG STREET  
City,State,Zip: MANCHESTER, NH  
Facility ID: 198808014  
Project Type: SITEEVAL  
Project Description: UNSOLICITED SITE ASSESSMENT REVIEWED BY ORCB  
Project Manager: CLOSED  
Expiration Date: Not reported

**345**  
**SE**  
**1/4-1/2**  
**0.435 mi.**  
**2297 ft.**

**SUNSHINE FABRICARE**  
**93 S MAPLE ST**  
**MANCHESTER, NH 03103**

**NH SHWS**  
**RCRA NonGen / NLR**  
**NH PFAS**

**1000381562**  
**NHD037700556**

**Relative:**  
**Higher**

**SHWS:**

**Actual:**  
**243 ft.**

Name: SUNSHINE FABRICARE  
Address: 93 S MAPLE ST  
City,State,Zip: MANCHESTER, NH  
Facility ID: 200102004  
Proj Type: HAZWASTE  
**Project Manager: UNASSIGNED**  
**Project Site Description: HAZARDOUS WASTE DISCHARGE PROJECT**  
**Expired Date: 11/21/2024**

**RCRA NonGen / NLR:**

Date Form Received by Agency: 1999-03-06 00:00:00.0  
Handler Name: SUNSHINE FABRICARE  
Handler Address: 93 S MAPLE ST  
Handler City,State,Zip: MANCHESTER, NH 03103-5796  
EPA ID: NHD037700556  
Contact Name: FRANCIS BRUNETTE  
Contact Address: 93 S MAPLE ST  
Contact City,State,Zip: MANCHESTER, NH 03103-5796  
Contact Telephone: 603-623-9489



Map ID  
 Direction  
 Distance  
 Elevation

MAP FINDINGS

Site

Database(s)

EDR ID Number  
 EPA ID Number

**SUNSHINE FABRICARE (Continued)**

**1000381562**

Contact Fax:	Not reported
Contact Email:	Not reported
Contact Title:	Not reported
EPA Region:	01
Land Type:	Private
Federal Waste Generator Description:	Not a generator, verified
Non-Notifier:	Not reported
Biennial Report Cycle:	Not reported
Accessibility:	Not reported
Active Site Indicator:	Not reported
State District Owner:	Not reported
State District:	Not reported
Mailing Address:	93 S MAPLE ST
Mailing City,State,Zip:	MANCHESTER, NH 03103-5796
Owner Name:	Not reported
Owner Type:	Not reported
Operator Name:	Not reported
Operator Type:	Not reported
Short-Term Generator Activity:	No
Importer Activity:	No
Mixed Waste Generator:	No
Transporter Activity:	No
Transfer Facility Activity:	No
Recycler Activity with Storage:	No
Small Quantity On-Site Burner Exemption:	No
Smelting Melting and Refining Furnace Exemption:	No
Underground Injection Control:	No
Off-Site Waste Receipt:	No
Universal Waste Indicator:	No
Universal Waste Destination Facility:	No
Federal Universal Waste:	No
Active Site Fed-Reg Treatment Storage and Disposal Facility:	Not reported
Active Site Converter Treatment storage and Disposal Facility:	Not reported
Active Site State-Reg Treatment Storage and Disposal Facility:	Not reported
Active Site State-Reg Handler:	---
Federal Facility Indicator:	Not reported
Hazardous Secondary Material Indicator:	NN
Sub-Part K Indicator:	Not reported
Commercial TSD Indicator:	No
Treatment Storage and Disposal Type:	Not reported
2018 GPRA Permit Baseline:	Not on the Baseline
2018 GPRA Renewals Baseline:	Not on the Baseline
Permit Renewals Workload Universe:	Not reported
Permit Workload Universe:	Not reported
Permit Progress Universe:	Not reported
Post-Closure Workload Universe:	Not reported
Closure Workload Universe:	Not reported
202 GPRA Corrective Action Baseline:	No
Corrective Action Workload Universe:	No
Subject to Corrective Action Universe:	No
Non-TSDFs Where RCRA CA has Been Imposed Universe:	No
TSDFs Potentially Subject to CA Under 3004 (u)/(v) Universe:	No
TSDFs Only Subject to CA under Discretionary Auth Universe:	No
Corrective Action Priority Ranking:	No NCAPS ranking
Environmental Control Indicator:	No
Institutional Control Indicator:	No
Human Exposure Controls Indicator:	N/A

Map ID  
Direction  
Distance  
Elevation

MAP FINDINGS

Site

Database(s)

EDR ID Number  
EPA ID Number

**SUNSHINE FABRICARE (Continued)**

**1000381562**

Groundwater Controls Indicator:	N/A
Operating TSDF Universe:	Not reported
Full Enforcement Universe:	Not reported
Significant Non-Complier Universe:	No
Unaddressed Significant Non-Complier Universe:	No
Addressed Significant Non-Complier Universe:	No
Significant Non-Complier With a Compliance Schedule Universe:	No
Financial Assurance Required:	Not reported
Handler Date of Last Change:	2005-10-20 00:00:00.0
Recognized Trader-Importer:	No
Recognized Trader-Exporter:	No
Importer of Spent Lead Acid Batteries:	No
Exporter of Spent Lead Acid Batteries:	No
Recycler Activity Without Storage:	Not reported
Manifest Broker:	Not reported
Sub-Part P Indicator:	No

**Hazardous Waste Summary:**

Waste Code:	F002
Waste Description:	THE FOLLOWING SPENT HALOGENATED SOLVENTS: TETRACHLOROETHYLENE, METHYLENE CHLORIDE, TRICHLOROETHYLENE, 1,1,1-TRICHLOROETHANE, CHLOROBENZENE, 1,1,2-TRICHLORO-1,2,2-TRIFLUOROETHANE, ORTHO-DICHLOROBENZENE, TRICHLOROFLUOROMETHANE, AND 1,1,2, TRICHLOROETHANE; ALL SPENT SOLVENT MIXTURES/BLENDS CONTAINING, BEFORE USE, A TOTAL OF TEN PERCENT OR MORE (BY VOLUME) OF ONE OR MORE OF THE ABOVE HALOGENATED SOLVENTS OR THOSE SOLVENTS LISTED IN F001, F004, AND F005; AND STILL BOTTOMS FROM THE RECOVERY OF THESE SPENT SOLVENTS AND SPENT SOLVENT MIXTURES.

**Handler - Owner Operator:**

Owner/Operator Indicator:	Owner
Owner/Operator Name:	OWNERNAME
Legal Status:	Private
Date Became Current:	Not reported
Date Ended Current:	Not reported
Owner/Operator Address:	OWNERSTREET
Owner/Operator City,State,Zip:	OWNERCITY, NH 99999
Owner/Operator Telephone:	603-555-1212
Owner/Operator Telephone Ext:	Not reported
Owner/Operator Fax:	Not reported
Owner/Operator Email:	Not reported

**Historic Generators:**

Receive Date:	1999-03-06 00:00:00.0
Handler Name:	SUNSHINE FABRICARE
Federal Waste Generator Description:	Not a generator, verified
State District Owner:	Not reported
Large Quantity Handler of Universal Waste:	No
Recognized Trader Importer:	No
Recognized Trader Exporter:	No
Spent Lead Acid Battery Importer:	No
Spent Lead Acid Battery Exporter:	No
Current Record:	Yes
Non Storage Recycler Activity:	Not reported
Electronic Manifest Broker:	Not reported

Map ID  
 Direction  
 Distance  
 Elevation

MAP FINDINGS

Site

Database(s)

EDR ID Number  
 EPA ID Number

**SUNSHINE FABRICARE (Continued)**

**1000381562**

Receive Date: 1983-10-27 00:00:00.0  
 Handler Name: SUNSHINE FABRICARE CENTER  
 Federal Waste Generator Description: Not a generator, verified  
 State District Owner: Not reported  
 Large Quantity Handler of Universal Waste: No  
 Recognized Trader Importer: No  
 Recognized Trader Exporter: No  
 Spent Lead Acid Battery Importer: No  
 Spent Lead Acid Battery Exporter: No  
 Current Record: No  
 Non Storage Recycler Activity: Not reported  
 Electronic Manifest Broker: Not reported

Receive Date: 2000-04-12 00:00:00.0  
 Handler Name: JPA ASSOCIATES  
 Federal Waste Generator Description: Not a generator, verified  
 State District Owner: Not reported  
 Large Quantity Handler of Universal Waste: No  
 Recognized Trader Importer: No  
 Recognized Trader Exporter: No  
 Spent Lead Acid Battery Importer: No  
 Spent Lead Acid Battery Exporter: No  
 Current Record: No  
 Non Storage Recycler Activity: Not reported  
 Electronic Manifest Broker: Not reported

List of NAICS Codes and Descriptions:  
 NAICS Codes: No NAICS Codes Found

Facility Has Received Notices of Violations:  
 Violations: No Violations Found

Evaluation Action Summary:  
 Evaluations: No Evaluations Found

PFAS:  
 Name: SUNSHINE FABRICARE  
 Address: 93 S MAPLE ST  
 City,State,Zip: MANCHESTER, NH  
 Site Number: 200102004  
 PFAS: Y  
 Project Type: HAZWASTE  
 Project Manager: TAYLOR-MATT

**346**  
**WNW**  
**1/4-1/2**  
**0.435 mi.**  
**2299 ft.**

**MCPMAHON PROPERTY**  
**11 PARKER AVE**  
**MANCHESTER, NH**

**NH ALLSITES S109365595**  
**N/A**

**Relative:**  
**Lower**  
**Actual:**  
**174 ft.**

ALLSITES:  
 Name: MCPMAHON PROPERTY  
 Address: 11 PARKER AVE  
 City,State,Zip: MANCHESTER, NH  
 Facility ID: 200810070

Map ID  
 Direction  
 Distance  
 Elevation

MAP FINDINGS

Site

Database(s)

EDR ID Number  
 EPA ID Number

**MCMAHON PROPERTY (Continued)**

**S109365595**

Project Type: OPUF  
 Project Description: ON-PREMISE USE FAC. CONTAINING FUEL OIL  
 Project Manager: CLOSED  
 Expiration Date: Not reported

**347**  
**ENE**  
**1/4-1/2**  
**0.436 mi.**  
**2303 ft.**

**SEAMANS SUPPLY**  
**295 LINCOLN ST**  
**MANCHESTER, NH**

**NH ALLSITES** **S105772058**  
**N/A**

**Relative:**  
**Higher**  
**Actual:**  
**236 ft.**

**ALLSITES:**  
 Name: SEAMANS SUPPLY  
 Address: 295 LINCOLN ST  
 City,State,Zip: MANCHESTER, NH  
 Facility ID: 199404019  
 Project Type: OPUF  
 Project Description: ON-PREMISE USE FAC. CONTAINING FUEL OIL  
 Project Manager: CLOSED  
 Expiration Date: Not reported

**348**  
**ENE**  
**1/4-1/2**  
**0.439 mi.**  
**2316 ft.**

**MANCHESTER SHOPPING CENTER**  
**317 LINCOLN ST**  
**MANCHESTER, NH**

**NH SHWS** **U001556854**  
**NH UST** **N/A**  
**NH ALLSITES**

**Relative:**  
**Higher**  
**Actual:**  
**229 ft.**

**SHWS:**  
 Name: MANCHESTER SHOPPING CENTER  
 Address: 317 LINCOLN ST  
 City,State,Zip: MANCHESTER, NH  
 Facility ID: 199103061  
 Proj Type: HAZWASTE  
**Project Manager: CLOSED**  
**Project Site Description: HAZARDOUS WASTE DISCHARGE PROJECT**  
**Expired Date: Not reported**

**UST:**  
 Name: MANCHESTER SHOPPING CENTER  
 Address: 317 LINCOLN ST  
 City: MANCHESTER  
 Facility ID: 112632  
 Facility Type: COMMERCIAL  
 Site Number: 199103061  
 Owner Name: TANA PROPERTIES LP  
 Owner Type: COMMERCIAL/RESIDENTIAL  
 Owner Title: JEFF KNIGHT  
 Owner Address: 20 TRAFALGAR SQUARE #602  
 Owner Address2: Not reported  
 Owner City,St,Zip: NASHUA, NH 03063  
 Manager Name: PETER NASH  
 Manager Title: GENERAL PARTNER  
  
 Tank ID: 1  
 Status: INACTIVE  
 Capacity (gal): 10000

Map ID  
Direction  
Distance  
Elevation

MAP FINDINGS

Site

Database(s)

EDR ID Number  
EPA ID Number

**MANCHESTER SHOPPING CENTER (Continued)**

**U001556854**

Temporary Closed Date: Not reported  
Tank Filled Removed: Not reported  
Compartment: Not reported  
Tank Diameter In Inches: Not reported  
Construction Material Comments: Not reported  
Meets Dec 22 2015 Deadline: Not reported  
Leak Line Detection: Not reported  
Leak Line Detection Installed Date: Not reported  
Leak Line Detection Test Pass Fail: Not reported  
Drop Tube Pass Fail: Not reported  
Drain Valve Replaced Date: Not reported  
Dry Beak Installed Date: Not reported  
Inv Monitor Review Date: Not reported  
Dispenser Pan: Not reported  
Overfill Length In Inches: Not reported  
Release Detection (RD) Tank Type: NONE LISTED  
RD Tank Type Installed Date: Not reported  
RD Tank Type Tested Date: Not reported  
RD Tank Type Test Pass Fail: Not reported  
RD Piping Type: NONE  
RD Piping Installed Date: Not reported  
RD Piping Tested Date: Not reported  
RD Piping Test Pass Fail: Not reported  
Corrosion Protection (CP) Tank: Not reported  
CP Tank Installed Date: Not reported  
CP Tank Tested Date: Not reported  
CP Tank Test Pass Fail: Not reported  
CP Piping: Not reported  
CP Piping Installed Date: Not reported  
CP Piping Tested Date: Not reported  
CP Piping Test Pass Fail: Not reported  
CP Fitting: Not reported  
CP Fitting Installed Date: Not reported  
CP Fitting Tested Date: Not reported  
CP Fitting Test Pass Fail: Not reported  
CP Log Date: Not reported  
Tank Tightness Test Pass Fail: Not reported  
Piping Tightness Test Date: Not reported  
Piping Tightness Test Pass Fail: Not reported  
Piping Material Comments: Not reported  
Install Date: 03/28/1966  
Last Test: Not reported  
Spill Installed: Not reported  
Overfill: Not reported  
Line Leak Detection: Not reported  
Permanent Closure: 07/01/1989  
Tank Material: UNKNOWN  
Closure Date: Not reported  
Tank Secondary: NO  
Product Stored: #2 HEATING OIL  
Overfill Type: Not reported  
Pipe Secondary: NO  
Pipe Material: UNKNOWN  
Pipe System: Not reported

Tank ID: 1

Map ID  
Direction  
Distance  
Elevation

MAP FINDINGS

Site

Database(s)

EDR ID Number  
EPA ID Number

**MANCHESTER SHOPPING CENTER (Continued)**

**U001556854**

Status: INACTIVE  
Capacity (gal): 6700  
Temporary Closed Date: Not reported  
Tank Filled Removed: Not reported  
Compartment: NO  
Tank Diameter In Inches: Not reported  
Construction Material Comments: Not reported  
Meets Dec 22 2015 Deadline: Not reported  
Leak Line Detection: Not reported  
Leak Line Detection Installed Date: Not reported  
Leak Line Detection Test Pass Fail: Not reported  
Drop Tube Pass Fail: Not reported  
Drain Valve Replaced Date: Not reported  
Dry Beak Installed Date: Not reported  
Inv Monitor Review Date: Not reported  
Dispenser Pan: Not reported  
Overfill Length In Inches: Not reported  
Release Detection (RD) Tank Type: NONE LISTED  
RD Tank Type Installed Date: Not reported  
RD Tank Type Tested Date: Not reported  
RD Tank Type Test Pass Fail: Not reported  
RD Piping Type: NONE  
RD Piping Installed Date: Not reported  
RD Piping Tested Date: Not reported  
RD Piping Test Pass Fail: Not reported  
Corrosion Protection (CP) Tank: Not reported  
CP Tank Installed Date: Not reported  
CP Tank Tested Date: Not reported  
CP Tank Test Pass Fail: Not reported  
CP Piping: Not reported  
CP Piping Installed Date: Not reported  
CP Piping Tested Date: Not reported  
CP Piping Test Pass Fail: Not reported  
CP Fitting: Not reported  
CP Fitting Installed Date: Not reported  
CP Fitting Tested Date: Not reported  
CP Fitting Test Pass Fail: Not reported  
CP Log Date: Not reported  
Tank Tightness Test Pass Fail: Not reported  
Piping Tightness Test Date: Not reported  
Piping Tightness Test Pass Fail: Not reported  
Piping Material Comments: Not reported  
Install Date: 11/11/1911  
Last Test: Not reported  
Spill Installed: Not reported  
Overfill: Not reported  
Line Leak Detection: Not reported  
Permanent Closure: 08/12/1998  
Tank Material: STEEL - BARE/GALV  
Closure Date: 10/28/1998  
Tank Secondary: NO  
Product Stored: #2 HEATING OIL  
Overfill Type: Not reported  
Pipe Secondary: NO  
Pipe Material: COPPER  
Pipe System: SUCTION: OLD CODE

Map ID  
Direction  
Distance  
Elevation

MAP FINDINGS

Site

Database(s)

EDR ID Number  
EPA ID Number

**MANCHESTER SHOPPING CENTER (Continued)**

**U001556854**

Tank ID: 2  
Status: INACTIVE  
Capacity (gal): 6000  
Temporary Closed Date: Not reported  
Tank Filled Removed: Not reported  
Compartment: Not reported  
Tank Diameter In Inches: Not reported  
Construction Material Comments: Not reported  
Meets Dec 22 2015 Deadline: Not reported  
Leak Line Detection: Not reported  
Leak Line Detection Installed Date: Not reported  
Leak Line Detection Test Pass Fail: Not reported  
Drop Tube Pass Fail: Not reported  
Drain Valve Replaced Date: Not reported  
Dry Beak Installed Date: Not reported  
Inv Monitor Review Date: Not reported  
Dispenser Pan: Not reported  
Overfill Length In Inches: Not reported  
Release Detection (RD) Tank Type: NONE LISTED  
RD Tank Type Installed Date: Not reported  
RD Tank Type Tested Date: Not reported  
RD Tank Type Test Pass Fail: Not reported  
RD Piping Type: NONE  
RD Piping Installed Date: Not reported  
RD Piping Tested Date: Not reported  
RD Piping Test Pass Fail: Not reported  
Corrosion Protection (CP) Tank: Not reported  
CP Tank Installed Date: Not reported  
CP Tank Tested Date: Not reported  
CP Tank Test Pass Fail: Not reported  
CP Piping: Not reported  
CP Piping Installed Date: Not reported  
CP Piping Tested Date: Not reported  
CP Piping Test Pass Fail: Not reported  
CP Fitting: Not reported  
CP Fitting Installed Date: Not reported  
CP Fitting Tested Date: Not reported  
CP Fitting Test Pass Fail: Not reported  
CP Log Date: Not reported  
Tank Tightness Test Pass Fail: Not reported  
Piping Tightness Test Date: Not reported  
Piping Tightness Test Pass Fail: Not reported  
Piping Material Comments: Not reported  
Install Date: 03/28/1966  
Last Test: Not reported  
Spill Installed: Not reported  
Overfill: Not reported  
Line Leak Detection: Not reported  
Permanent Closure: 07/01/1989  
Tank Material: UNKNOWN  
Closure Date: Not reported  
Tank Secondary: NO  
Product Stored: #2 HEATING OIL  
Overfill Type: Not reported  
Pipe Secondary: NO  
Pipe Material: UNKNOWN  
Pipe System: Not reported

Map ID  
Direction  
Distance  
Elevation

MAP FINDINGS

Site

Database(s)

EDR ID Number  
EPA ID Number

**MANCHESTER SHOPPING CENTER (Continued)**

**U001556854**

Tank ID: 3  
Status: INACTIVE  
Capacity (gal): 10000  
Temporary Closed Date: Not reported  
Tank Filled Removed: Not reported  
Compartment: NO  
Tank Diameter In Inches: Not reported  
Construction Material Comments: Not reported  
Meets Dec 22 2015 Deadline: Not reported  
Leak Line Detection: Not reported  
Leak Line Detection Installed Date: Not reported  
Leak Line Detection Test Pass Fail: Not reported  
Drop Tube Pass Fail: Not reported  
Drain Valve Replaced Date: Not reported  
Dry Beak Installed Date: Not reported  
Inv Monitor Review Date: Not reported  
Dispenser Pan: Not reported  
Overfill Length In Inches: Not reported  
Release Detection (RD) Tank Type: NONE LISTED  
RD Tank Type Installed Date: Not reported  
RD Tank Type Tested Date: Not reported  
RD Tank Type Test Pass Fail: Not reported  
RD Piping Type: NONE  
RD Piping Installed Date: Not reported  
RD Piping Tested Date: Not reported  
RD Piping Test Pass Fail: Not reported  
Corrosion Protection (CP) Tank: Not reported  
CP Tank Installed Date: Not reported  
CP Tank Tested Date: Not reported  
CP Tank Test Pass Fail: Not reported  
CP Piping: Not reported  
CP Piping Installed Date: Not reported  
CP Piping Tested Date: Not reported  
CP Piping Test Pass Fail: Not reported  
CP Fitting: Not reported  
CP Fitting Installed Date: Not reported  
CP Fitting Tested Date: Not reported  
CP Fitting Test Pass Fail: Not reported  
CP Log Date: Not reported  
Tank Tightness Test Pass Fail: Not reported  
Piping Tightness Test Date: Not reported  
Piping Tightness Test Pass Fail: Not reported  
Piping Material Comments: Not reported  
Install Date: 09/15/1989  
Last Test: Not reported  
Spill Installed: Not reported  
Overfill: Not reported  
Line Leak Detection: Not reported  
Permanent Closure: 06/30/2005  
Tank Material: STEEL - BARE/GALV  
Closure Date: 07/27/2005  
Tank Secondary: YES  
Product Stored: #2 HEATING OIL  
Overfill Type: Not reported  
Pipe Secondary: NO  
Pipe Material: COPPER  
Pipe System: SUCTION: OLD CODE



Map ID  
Direction  
Distance  
Elevation

MAP FINDINGS

Site

Database(s)

EDR ID Number  
EPA ID Number

**MANCHESTER SHOPPING CENTER (Continued)**

**U001556854**

Tank ID: 4  
Status: INACTIVE  
Capacity (gal): 6000  
Temporary Closed Date: Not reported  
Tank Filled Removed: Not reported  
Compartment: Not reported  
Tank Diameter In Inches: Not reported  
Construction Material Comments: Not reported  
Meets Dec 22 2015 Deadline: Not reported  
Leak Line Detection: Not reported  
Leak Line Detection Installed Date: Not reported  
Leak Line Detection Test Pass Fail: Not reported  
Drop Tube Pass Fail: Not reported  
Drain Valve Replaced Date: Not reported  
Dry Beak Installed Date: Not reported  
Inv Monitor Review Date: Not reported  
Dispenser Pan: Not reported  
Overfill Length In Inches: Not reported  
Release Detection (RD) Tank Type: NONE LISTED  
RD Tank Type Installed Date: Not reported  
RD Tank Type Tested Date: Not reported  
RD Tank Type Test Pass Fail: Not reported  
RD Piping Type: NONE  
RD Piping Installed Date: Not reported  
RD Piping Tested Date: Not reported  
RD Piping Test Pass Fail: Not reported  
Corrosion Protection (CP) Tank: Not reported  
CP Tank Installed Date: Not reported  
CP Tank Tested Date: Not reported  
CP Tank Test Pass Fail: Not reported  
CP Piping: Not reported  
CP Piping Installed Date: Not reported  
CP Piping Tested Date: Not reported  
CP Piping Test Pass Fail: Not reported  
CP Fitting: Not reported  
CP Fitting Installed Date: Not reported  
CP Fitting Tested Date: Not reported  
CP Fitting Test Pass Fail: Not reported  
CP Log Date: Not reported  
Tank Tightness Test Pass Fail: Not reported  
Piping Tightness Test Date: Not reported  
Piping Tightness Test Pass Fail: Not reported  
Piping Material Comments: Not reported  
Install Date: 09/15/1989  
Last Test: Not reported  
Spill Installed: Not reported  
Overfill: Not reported  
Line Leak Detection: Not reported  
Permanent Closure: 11/17/2004  
Tank Material: STEEL - BARE/GALV  
Closure Date: 01/03/2005  
Tank Secondary: YES  
Product Stored: #2 HEATING OIL  
Overfill Type: Not reported  
Pipe Secondary: NO  
Pipe Material: Not reported  
Pipe System: Not reported

Map ID  
Direction  
Distance  
Elevation

MAP FINDINGS

Site

Database(s)

EDR ID Number  
EPA ID Number

**MANCHESTER SHOPPING CENTER (Continued)**

**U001556854**

Tank ID: 5  
Status: INACTIVE  
Capacity (gal): 10000  
Temporary Closed Date: Not reported  
Tank Filled Removed: Not reported  
Compartment: NO  
Tank Diameter In Inches: Not reported  
Construction Material Comments: Not reported  
Meets Dec 22 2015 Deadline: Not reported  
Leak Line Detection: Not reported  
Leak Line Detection Installed Date: Not reported  
Leak Line Detection Test Pass Fail: Not reported  
Drop Tube Pass Fail: Not reported  
Drain Valve Replaced Date: Not reported  
Dry Beak Installed Date: Not reported  
Inv Monitor Review Date: Not reported  
Dispenser Pan: Not reported  
Overfill Length In Inches: Not reported  
Release Detection (RD) Tank Type: Not reported  
RD Tank Type Installed Date: Not reported  
RD Tank Type Tested Date: Not reported  
RD Tank Type Test Pass Fail: Not reported  
RD Piping Type: Not reported  
RD Piping Installed Date: Not reported  
RD Piping Tested Date: Not reported  
RD Piping Test Pass Fail: Not reported  
Corrosion Protection (CP) Tank: Not reported  
CP Tank Installed Date: Not reported  
CP Tank Tested Date: Not reported  
CP Tank Test Pass Fail: Not reported  
CP Piping: Not reported  
CP Piping Installed Date: Not reported  
CP Piping Tested Date: Not reported  
CP Piping Test Pass Fail: Not reported  
CP Fitting: Not reported  
CP Fitting Installed Date: Not reported  
CP Fitting Tested Date: Not reported  
CP Fitting Test Pass Fail: Not reported  
CP Log Date: Not reported  
Tank Tightness Test Pass Fail: Not reported  
Piping Tightness Test Date: Not reported  
Piping Tightness Test Pass Fail: Not reported  
Piping Material Comments: Not reported  
Install Date: 11/11/1911  
Last Test: Not reported  
Spill Installed: Not reported  
Overfill: Not reported  
Line Leak Detection: Not reported  
Permanent Closure: 01/06/2006  
Tank Material: STEEL - BARE/GALV  
Closure Date: 03/20/2006  
Tank Secondary: NO  
Product Stored: #2 HEATING OIL  
Overfill Type: Not reported  
Pipe Secondary: NO  
Pipe Material: STEEL - BARE/GALV  
Pipe System: SUCTION: NO VALVE AT TANK

Map ID  
Direction  
Distance  
Elevation

MAP FINDINGS

Site

Database(s)

EDR ID Number  
EPA ID Number

**MANCHESTER SHOPPING CENTER (Continued)**

**U001556854**

Tank ID: 6  
Status: INACTIVE  
Capacity (gal): 1500  
Temporary Closed Date: Not reported  
Tank Filled Removed: Not reported  
Compartment: NO  
Tank Diameter In Inches: Not reported  
Construction Material Comments: Not reported  
Meets Dec 22 2015 Deadline: Not reported  
Leak Line Detection: Not reported  
Leak Line Detection Installed Date: Not reported  
Leak Line Detection Test Pass Fail: Not reported  
Drop Tube Pass Fail: Not reported  
Drain Valve Replaced Date: Not reported  
Dry Beak Installed Date: Not reported  
Inv Monitor Review Date: Not reported  
Dispenser Pan: Not reported  
Overfill Length In Inches: Not reported  
Release Detection (RD) Tank Type: Not reported  
RD Tank Type Installed Date: Not reported  
RD Tank Type Tested Date: Not reported  
RD Tank Type Test Pass Fail: Not reported  
RD Piping Type: Not reported  
RD Piping Installed Date: Not reported  
RD Piping Tested Date: Not reported  
RD Piping Test Pass Fail: Not reported  
Corrosion Protection (CP) Tank: Not reported  
CP Tank Installed Date: Not reported  
CP Tank Tested Date: Not reported  
CP Tank Test Pass Fail: Not reported  
CP Piping: Not reported  
CP Piping Installed Date: Not reported  
CP Piping Tested Date: Not reported  
CP Piping Test Pass Fail: Not reported  
CP Fitting: Not reported  
CP Fitting Installed Date: Not reported  
CP Fitting Tested Date: Not reported  
CP Fitting Test Pass Fail: Not reported  
CP Log Date: Not reported  
Tank Tightness Test Pass Fail: Not reported  
Piping Tightness Test Date: Not reported  
Piping Tightness Test Pass Fail: Not reported  
Piping Material Comments: Not reported  
Install Date: 11/11/1911  
Last Test: Not reported  
Spill Installed: Not reported  
Overfill: Not reported  
Line Leak Detection: Not reported  
Permanent Closure: 01/06/2006  
Tank Material: STEEL - BARE/GALV  
Closure Date: 03/20/2006  
Tank Secondary: NO  
Product Stored: EMPTY  
Overfill Type: Not reported  
Pipe Secondary: NO  
Pipe Material: UNKNOWN  
Pipe System: Not reported

Map ID  
Direction  
Distance  
Elevation

MAP FINDINGS

Site

Database(s)

EDR ID Number  
EPA ID Number

**MANCHESTER SHOPPING CENTER (Continued)**

**U001556854**

Tank ID:	7
Status:	INACTIVE
Capacity (gal):	3000
Temporary Closed Date:	Not reported
Tank Filled Removed:	Not reported
Compartment:	NO
Tank Diameter In Inches:	Not reported
Construction Material Comments:	Not reported
Meets Dec 22 2015 Deadline:	Not reported
Leak Line Detection:	Not reported
Leak Line Detection Installed Date:	Not reported
Leak Line Detection Test Pass Fail:	Not reported
Drop Tube Pass Fail:	Not reported
Drain Valve Replaced Date:	Not reported
Dry Beak Installed Date:	Not reported
Inv Monitor Review Date:	Not reported
Dispenser Pan:	Not reported
Overfill Length In Inches:	Not reported
Release Detection (RD) Tank Type:	Not reported
RD Tank Type Installed Date:	Not reported
RD Tank Type Tested Date:	Not reported
RD Tank Type Test Pass Fail:	Not reported
RD Piping Type:	Not reported
RD Piping Installed Date:	Not reported
RD Piping Tested Date:	Not reported
RD Piping Test Pass Fail:	Not reported
Corrosion Protection (CP) Tank:	Not reported
CP Tank Installed Date:	Not reported
CP Tank Tested Date:	Not reported
CP Tank Test Pass Fail:	Not reported
CP Piping:	Not reported
CP Piping Installed Date:	Not reported
CP Piping Tested Date:	Not reported
CP Piping Test Pass Fail:	Not reported
CP Fitting:	Not reported
CP Fitting Installed Date:	Not reported
CP Fitting Tested Date:	Not reported
CP Fitting Test Pass Fail:	Not reported
CP Log Date:	Not reported
Tank Tightness Test Pass Fail:	Not reported
Piping Tightness Test Date:	Not reported
Piping Tightness Test Pass Fail:	Not reported
Piping Material Comments:	Not reported
Install Date:	11/11/1911
Last Test:	Not reported
Spill Installed:	Not reported
Overfill:	Not reported
Line Leak Detection:	Not reported
Permanent Closure:	01/06/2006
Tank Material:	STEEL - BARE/GALV
Closure Date:	03/20/2006
Tank Secondary:	NO
Product Stored:	EMPTY
Overfill Type:	Not reported
Pipe Secondary:	NO
Pipe Material:	UNKNOWN
Pipe System:	Not reported

Map ID  
 Direction  
 Distance  
 Elevation

MAP FINDINGS

Site

Database(s)

EDR ID Number  
 EPA ID Number

**MANCHESTER SHOPPING CENTER (Continued)**

**U001556854**

**ALLSITES:**

Name: MANCHESTER SHOPPING CENTER  
 Address: 317 LINCOLN ST  
 City,State,Zip: MANCHESTER, NH  
 Facility ID: 199103061  
 Project Type: OPUF  
 Project Description: ON-PREMISE USE FAC. CONTAINING FUEL OIL  
 Project Manager: CLOSED  
 Expiration Date: Not reported

**349  
 SE  
 1/4-1/2  
 0.440 mi.  
 2324 ft.**

**OUR LADY OF CEDARS CHURCH  
 161 S BEECH ST  
 MANCHESTER, NH**

**NH ALLSITES S106896963  
 N/A**

**Relative:  
 Higher  
 Actual:  
 229 ft.**

**ALLSITES:**

Name: OUR LADY OF CEDARS CHURCH  
 Address: 161 S BEECH ST  
 City,State,Zip: MANCHESTER, NH  
 Facility ID: 200505061  
 Project Type: OPUF  
 Project Description: ON-PREMISE USE FAC. CONTAINING FUEL OIL  
 Project Manager: CLOSED  
 Expiration Date: Not reported

**BN350  
 East  
 1/4-1/2  
 0.447 mi.  
 2358 ft.**

**M L HALLE OIL SERVICE INC  
 195 LINCOLN ST  
 MANCHESTER, NH  
 Site 1 of 2 in cluster BN**

**NH LUST U001151647  
 NH UST N/A  
 NH AST  
 NH ALLSITES**

**Relative:  
 Higher  
 Actual:  
 251 ft.**

**LUST:**

Name: M L HALLE OIL SERVICE INC  
 Address: 195 LINCOLN ST  
 City,State,Zip: MANCHESTER, NH  
 Facility ID: 199112017  
 Project Type: LUST  
 Project Manager: **CLOSED**  
 Project Site Description: **LEAKING UNDERGROUND STORAGE TANK PROJECT**  
 Expired Date: **Not reported**

**UST:**

Name: M L HALLE OIL SERVICE INC  
 Address: 195 LINCOLN ST  
 City: MANCHESTER  
 Facility ID: 114303  
 Facility Type: PETROLEUM DISTRIBUTOR  
 Site Number: 199112017  
 Owner Name: M L HALLE OIL SERVICE INC  
 Owner Type: COMMERCIAL/RESIDENTIAL  
 Owner Title: OWNER  
 Owner Address: P O BOX 837  
 Owner Address2: Not reported  
 Owner City,St,Zip: MANCHESTER, NH 03103

Map ID  
Direction  
Distance  
Elevation

MAP FINDINGS

Site

Database(s)

EDR ID Number  
EPA ID Number

**M L HALLE OIL SERVICE INC (Continued)**

**U001151647**

Manager Name: MARK HALLE  
Manager Title: VICE PRESIDENT

Tank ID: 1  
Status: INACTIVE  
Capacity (gal): 550  
Temporary Closed Date: Not reported  
Tank Filled Removed: Not reported  
Compartment: Not reported  
Tank Diameter In Inches: Not reported  
Construction Material Comments: Not reported  
Meets Dec 22 2015 Deadline: Not reported  
Leak Line Detection: Not reported  
Leak Line Detection Installed Date: Not reported  
Leak Line Detection Test Pass Fail: Not reported  
Drop Tube Pass Fail: Not reported  
Drain Valve Replaced Date: Not reported  
Dry Beak Installed Date: Not reported  
Inv Monitor Review Date: Not reported  
Dispenser Pan: Not reported  
Overfill Length In Inches: Not reported  
Release Detection (RD) Tank Type: NONE LISTED  
RD Tank Type Installed Date: Not reported  
RD Tank Type Tested Date: Not reported  
RD Tank Type Test Pass Fail: Not reported  
RD Piping Type: NONE  
RD Piping Installed Date: Not reported  
RD Piping Tested Date: Not reported  
RD Piping Test Pass Fail: Not reported  
Corrosion Protection (CP) Tank: Not reported  
CP Tank Installed Date: Not reported  
CP Tank Tested Date: Not reported  
CP Tank Test Pass Fail: Not reported  
CP Piping: Not reported  
CP Piping Installed Date: Not reported  
CP Piping Tested Date: Not reported  
CP Piping Test Pass Fail: Not reported  
CP Fitting: Not reported  
CP Fitting Installed Date: Not reported  
CP Fitting Tested Date: Not reported  
CP Fitting Test Pass Fail: Not reported  
CP Log Date: Not reported  
Tank Tightness Test Pass Fail: Not reported  
Piping Tightness Test Date: Not reported  
Piping Tightness Test Pass Fail: Not reported  
Piping Material Comments: Not reported  
Install Date: 11/11/1911  
Last Test: Not reported  
Spill Installed: Not reported  
Overfill: Not reported  
Line Leak Detection: Not reported  
Permanent Closure: 07/16/1992  
Tank Material: STEEL - BARE/GALV  
Closure Date: 08/27/1992  
Tank Secondary: NO  
Product Stored: #2 HEATING OIL  
Overfill Type: Not reported

Map ID  
Direction  
Distance  
Elevation

MAP FINDINGS

Site

Database(s)

EDR ID Number  
EPA ID Number

**M L HALLE OIL SERVICE INC (Continued)**

**U001151647**

Pipe Secondary: NO  
Pipe Material: STEEL - BARE/GALV  
Pipe System: SUCTION: OLD CODE

Tank ID: 2  
Status: INACTIVE  
Capacity (gal): 275  
Temporary Closed Date: Not reported  
Tank Filled Removed: Not reported  
Compartment: Not reported  
Tank Diameter In Inches: Not reported  
Construction Material Comments: Not reported  
Meets Dec 22 2015 Deadline: Not reported  
Leak Line Detection: Not reported  
Leak Line Detection Installed Date: Not reported  
Leak Line Detection Test Pass Fail: Not reported  
Drop Tube Pass Fail: Not reported  
Drain Valve Replaced Date: Not reported  
Dry Beak Installed Date: Not reported  
Inv Monitor Review Date: Not reported  
Dispenser Pan: Not reported  
Overfill Length In Inches: Not reported  
Release Detection (RD) Tank Type: NONE LISTED  
RD Tank Type Installed Date: Not reported  
RD Tank Type Tested Date: Not reported  
RD Tank Type Test Pass Fail: Not reported  
RD Piping Type: NONE  
RD Piping Installed Date: Not reported  
RD Piping Tested Date: Not reported  
RD Piping Test Pass Fail: Not reported  
Corrosion Protection (CP) Tank: Not reported  
CP Tank Installed Date: Not reported  
CP Tank Tested Date: Not reported  
CP Tank Test Pass Fail: Not reported  
CP Piping: Not reported  
CP Piping Installed Date: Not reported  
CP Piping Tested Date: Not reported  
CP Piping Test Pass Fail: Not reported  
CP Fitting: Not reported  
CP Fitting Installed Date: Not reported  
CP Fitting Tested Date: Not reported  
CP Fitting Test Pass Fail: Not reported  
CP Log Date: Not reported  
Tank Tightness Test Pass Fail: Not reported  
Piping Tightness Test Date: Not reported  
Piping Tightness Test Pass Fail: Not reported  
Piping Material Comments: Not reported  
Install Date: 11/11/1911  
Last Test: Not reported  
Spill Installed: Not reported  
Overfill: Not reported  
Line Leak Detection: Not reported  
Permanent Closure: 07/16/1992  
Tank Material: STEEL - BARE/GALV  
Closure Date: 08/27/1992  
Tank Secondary: NO

Map ID  
Direction  
Distance  
Elevation

MAP FINDINGS

Site

Database(s)

EDR ID Number  
EPA ID Number

**M L HALLE OIL SERVICE INC (Continued)**

**U001151647**

Product Stored: OTHER SUBSTANCE  
Overfill Type: Not reported  
Pipe Secondary: NO  
Pipe Material: STEEL - BARE/GALV  
Pipe System: SUCTION: OLD CODE

Tank ID: 3  
Status: INACTIVE  
Capacity (gal): 1200  
Temporary Closed Date: Not reported  
Tank Filled Removed: Not reported  
Compartment: Not reported  
Tank Diameter In Inches: Not reported  
Construction Material Comments: Not reported  
Meets Dec 22 2015 Deadline: Not reported  
Leak Line Detection: Not reported  
Leak Line Detection Installed Date: Not reported  
Leak Line Detection Test Pass Fail: Not reported  
Drop Tube Pass Fail: Not reported  
Drain Valve Replaced Date: Not reported  
Dry Beak Installed Date: Not reported  
Inv Monitor Review Date: Not reported  
Dispenser Pan: Not reported  
Overfill Length In Inches: Not reported  
Release Detection (RD) Tank Type: NONE LISTED  
RD Tank Type Installed Date: Not reported  
RD Tank Type Tested Date: Not reported  
RD Tank Type Test Pass Fail: Not reported  
RD Piping Type: NONE  
RD Piping Installed Date: Not reported  
RD Piping Tested Date: Not reported  
RD Piping Test Pass Fail: Not reported  
Corrosion Protection (CP) Tank: Not reported  
CP Tank Installed Date: Not reported  
CP Tank Tested Date: Not reported  
CP Tank Test Pass Fail: Not reported  
CP Piping: Not reported  
CP Piping Installed Date: Not reported  
CP Piping Tested Date: Not reported  
CP Piping Test Pass Fail: Not reported  
CP Fitting: Not reported  
CP Fitting Installed Date: Not reported  
CP Fitting Tested Date: Not reported  
CP Fitting Test Pass Fail: Not reported  
CP Log Date: Not reported  
Tank Tightness Test Pass Fail: Not reported  
Piping Tightness Test Date: Not reported  
Piping Tightness Test Pass Fail: Not reported  
Piping Material Comments: Not reported  
Install Date: 11/11/1911  
Last Test: Not reported  
Spill Installed: Not reported  
Overfill: Not reported  
Line Leak Detection: Not reported  
Permanent Closure: 07/16/1992  
Tank Material: STEEL - BARE/GALV



Map ID  
Direction  
Distance  
Elevation

MAP FINDINGS

Site

Database(s)

EDR ID Number  
EPA ID Number

**M L HALLE OIL SERVICE INC (Continued)**

**U001151647**

Closure Date: 08/27/1992  
Tank Secondary: NO  
Product Stored: OTHER SUBSTANCE  
Overfill Type: Not reported  
Pipe Secondary: NO  
Pipe Material: STEEL - BARE/GALV  
Pipe System: SUCTION: OLD CODE

**AST:**

Facility ID: 911217A  
Manager Title: MEMBER  
Site Number: 199112017  
Manager Name: JAMES TOWNSEND  
Tank Number: 1  
Status: ACTIVE  
Date Install: 06/01/2005  
Capacity: 47600  
Closure Date: Not reported  
Pipe Secondary: Not reported  
Capacity Comments: Not reported  
Permanent Closed Date: Not reported  
Tank Secondary: YES-UNSPECIFIED  
Substance Store: DIESEL  
Compartment: N  
Construction Material Comments: SHOP FAB API 650  
Leak Line Detection: Not reported  
Leak Line Detection Installed Date: Not reported  
Leak Line Detection Test Pass Fail: Not reported  
RD Tank Type Installed Date: Not reported  
RD Tank Type Tested Date: Not reported  
RD Piping Type: Not reported  
RD Piping Installed Date: Not reported  
Release Detection (RD) Tank Type: Not reported  
RD Piping Tested Date: Not reported  
RD Piping Test Pass Fail: Not reported  
RD Tank Type Test Pass Fail: Not reported  
Interstitial Monitoring: Not reported  
High Level Alarm: OMNTEC  
High Level Alarm Sensor Tested Date: 05/21/2018  
High Level Alarm Sensor Test Pass Fail: PASS  
Fill Remove: Not reported  
Overfill Shutoff: Not reported  
Overfill Shutoff Test Date: Not reported  
Overfill Shutoff Pass Fail: Not reported  
Proper Labelling: YES  
Last Internal Inspection Date: 06/24/2015  
Inspection Results: PASS  
Next Internal Inspection Date: Not reported  
Gauge Type: OTHER  
Tank Wholly Aboveground On Cradles: NO  
Tank Cathodic Protection Last Test Date: Not reported  
Piping Location: ABOVE GROUND  
Piping Material: CARBON STEEL/BLACK IRON  
Piping Material Comments: Not reported  
Piping System: Not reported  
Piping Cathodic Protection: Not reported  
Piping Cathodic Protection Last Test Date: Not reported

Map ID  
Direction  
Distance  
Elevation

MAP FINDINGS

Site

Database(s)

EDR ID Number  
EPA ID Number

**M L HALLE OIL SERVICE INC (Continued)**

**U001151647**

Tank Cathodic Protection: Not reported  
Tank Material: OTHER  
Owner:  
Facility ID: 911217A  
Site Number: 199112017  
Owner Name: LINCOLN STREET 195 ENTERPRISES LLC  
Owner Address: 195 LINCOLN ST  
Owner Address 2: Not reported  
Owner State: NH  
Owner City: MANCHESTER  
Owner Zip: 03103  
Facility Type: PETROLEUM DISTRIBUTOR  
Owner Type: COMMERCIAL/RESIDENTIAL  
Owner Title: OWNER

Facility ID: 911217A  
Manager Title: MEMBER  
Site Number: 199112017  
Manager Name: JAMES TOWNSEND  
Tank Number: 1\*  
Status: INACTIVE  
Date Install: Not reported  
Capacity: 19000  
Closure Date: Not reported  
Pipe Secondary: Not reported  
Capacity Comments: Not reported  
Permanent Closed Date: 05/04/2006  
Tank Secondary: YES-UNSPECIFIED  
Substance Store: #2 HEATING OIL  
Compartment: Not reported  
Construction Material Comments: Not reported  
Leak Line Detection: Not reported  
Leak Line Detection Installed Date: Not reported  
Leak Line Detection Test Pass Fail: Not reported  
RD Tank Type Installed Date: Not reported  
RD Tank Type Tested Date: Not reported  
RD Piping Type: Not reported  
RD Piping Installed Date: Not reported  
Release Detection (RD) Tank Type: Not reported  
RD Piping Tested Date: Not reported  
RD Piping Test Pass Fail: Not reported  
RD Tank Type Test Pass Fail: Not reported  
Interstitial Monitoring: Not reported  
High Level Alarm: PETROMETER  
High Level Alarm Sensor Tested Date: Not reported  
High Level Alarm Sensor Test Pass Fail: Not reported  
Fill Remove: Not reported  
Overfill Shutoff: Not reported  
Overfill Shutoff Test Date: Not reported  
Overfill Shutoff Pass Fail: Not reported  
Proper Labelling: YES  
Last Internal Inspection Date: 08/01/2001  
Inspection Results: PASS  
Next Internal Inspection Date: 08/01/2011  
Gauge Type: MOORMANN TAPE  
Tank Wholly Aboveground On Cradles: Not reported

Map ID  
Direction  
Distance  
Elevation

MAP FINDINGS

Site

Database(s)

EDR ID Number  
EPA ID Number

**M L HALLE OIL SERVICE INC (Continued)**

**U001151647**

Tank Cathodic Protection Last Test Date: Not reported  
Piping Location: Not reported  
Piping Material: CARBON STEEL/BLACK IRON  
Piping Material Comments: Not reported  
Piping System: Not reported  
Piping Cathodic Protection: Not reported  
Piping Cathodic Protection Last Test Date: Not reported  
Tank Cathodic Protection: Not reported  
Tank Material: STEEL, UNSPECIFIED LISTING

**Owner:**

Facility ID: 911217A  
Site Number: 199112017  
Owner Name: LINCOLN STREET 195 ENTERPRISES LLC  
Owner Address: 195 LINCOLN ST  
Owner Address 2: Not reported  
Owner State: NH  
Owner City: MANCHESTER  
Owner Zip: 03103  
Facility Type: PETROLEUM DISTRIBUTOR  
Owner Type: COMMERCIAL/RESIDENTIAL  
Owner Title: OWNER

Facility ID: 911217A  
Manager Title: MEMBER  
Site Number: 199112017  
Manager Name: JAMES TOWNSEND  
Tank Number: 12  
Status: ACTIVE  
Date Install: 01/01/2018  
Capacity: 275  
Closure Date: Not reported  
Pipe Secondary: Not reported  
Capacity Comments: Not reported  
Permanent Closed Date: Not reported  
Tank Secondary: CONCRETE  
Substance Store: USED OIL  
Compartment: Not reported  
Construction Material Comments: Not reported  
Leak Line Detection: Not reported  
Leak Line Detection Installed Date: Not reported  
Leak Line Detection Test Pass Fail: Not reported  
RD Tank Type Installed Date: Not reported  
RD Tank Type Tested Date: Not reported  
RD Piping Type: Not reported  
RD Piping Installed Date: Not reported  
Release Detection (RD) Tank Type: Not reported  
RD Piping Tested Date: Not reported  
RD Piping Test Pass Fail: Not reported  
RD Tank Type Test Pass Fail: Not reported  
Interstitial Monitoring: Not reported  
High Level Alarm: Not reported  
High Level Alarm Sensor Tested Date: Not reported  
High Level Alarm Sensor Test Pass Fail: Not reported  
Fill Remove: Not reported  
Overfill Shutoff: Not reported  
Overfill Shutoff Test Date: Not reported

Map ID  
Direction  
Distance  
Elevation

MAP FINDINGS

Site

Database(s)

EDR ID Number  
EPA ID Number

**M L HALLE OIL SERVICE INC (Continued)**

**U001151647**

Overfill Shutoff Pass Fail: Not reported  
Proper Labelling: Not reported  
Last Internal Inspection Date: Not reported  
Inspection Results: Not reported  
Next Internal Inspection Date: Not reported  
Gauge Type: Not reported  
Tank Wholly Aboveground On Cradles: Not reported  
Tank Cathodic Protection Last Test Date: Not reported  
Piping Location: ABOVE GROUND  
Piping Material: CARBON STEEL/BLACK IRON  
Piping Material Comments: Not reported  
Piping System: Not reported  
Piping Cathodic Protection: Not reported  
Piping Cathodic Protection Last Test Date: Not reported  
Tank Cathodic Protection: Not reported  
Tank Material: STEEL INSIDE TANKS FOR OIL-BURNER FUEL (UL 80)

**Owner:**

Facility ID: 911217A  
Site Number: 199112017  
Owner Name: LINCOLN STREET 195 ENTERPRISES LLC  
Owner Address: 195 LINCOLN ST  
Owner Address 2: Not reported  
Owner State: NH  
Owner City: MANCHESTER  
Owner Zip: 03103  
Facility Type: PETROLEUM DISTRIBUTOR  
Owner Type: COMMERCIAL/RESIDENTIAL  
Owner Title: OWNER

Facility ID: 911217A  
Manager Title: MEMBER  
Site Number: 199112017  
Manager Name: JAMES TOWNSEND  
Tank Number: 14  
Status: ACTIVE  
Date Install: 01/01/2018  
Capacity: 275  
Closure Date: Not reported  
Pipe Secondary: Not reported  
Capacity Comments: Not reported  
Permanent Closed Date: Not reported  
Tank Secondary: CONCRETE  
Substance Store: USED OIL  
Compartment: Not reported  
Construction Material Comments: Not reported  
Leak Line Detection: Not reported  
Leak Line Detection Installed Date: Not reported  
Leak Line Detection Test Pass Fail: Not reported  
RD Tank Type Installed Date: Not reported  
RD Tank Type Tested Date: Not reported  
RD Piping Type: Not reported  
RD Piping Installed Date: Not reported  
Release Detection (RD) Tank Type: Not reported  
RD Piping Tested Date: Not reported  
RD Piping Test Pass Fail: Not reported  
RD Tank Type Test Pass Fail: Not reported

Map ID  
Direction  
Distance  
Elevation

MAP FINDINGS

Site

Database(s)

EDR ID Number  
EPA ID Number

**M L HALLE OIL SERVICE INC (Continued)**

**U001151647**

Interstitial Monitoring: Not reported  
High Level Alarm: Not reported  
High Level Alarm Sensor Tested Date: Not reported  
High Level Alarm Sensor Test Pass Fail: Not reported  
Fill Remove: Not reported  
Overfill Shutoff: Not reported  
Overfill Shutoff Test Date: Not reported  
Overfill Shutoff Pass Fail: Not reported  
Proper Labelling: Not reported  
Last Internal Inspection Date: Not reported  
Inspection Results: Not reported  
Next Internal Inspection Date: Not reported  
Gauge Type: Not reported  
Tank Wholly Aboveground On Cradles: Not reported  
Tank Cathodic Protection Last Test Date: Not reported  
Piping Location: ABOVE GROUND  
Piping Material: CARBON STEEL/BLACK IRON  
Piping Material Comments: Not reported  
Piping System: Not reported  
Piping Cathodic Protection: Not reported  
Piping Cathodic Protection Last Test Date: Not reported  
Tank Cathodic Protection: Not reported  
Tank Material: STEEL INSIDE TANKS FOR OIL-BURNER FUEL (UL 80)

**Owner:**

Facility ID: 911217A  
Site Number: 199112017  
Owner Name: LINCOLN STREET 195 ENTERPRISES LLC  
Owner Address: 195 LINCOLN ST  
Owner Address 2: Not reported  
Owner State: NH  
Owner City: MANCHESTER  
Owner Zip: 03103  
Facility Type: PETROLEUM DISTRIBUTOR  
Owner Type: COMMERCIAL/RESIDENTIAL  
Owner Title: OWNER

Facility ID: 911217A  
Manager Title: MEMBER  
Site Number: 199112017  
Manager Name: JAMES TOWNSEND  
Tank Number: 2  
Status: ACTIVE  
Date Install: 06/01/2005  
Capacity: 47600  
Closure Date: Not reported  
Pipe Secondary: Not reported  
Capacity Comments: Not reported  
Permanent Closed Date: Not reported  
Tank Secondary: YES-UNSPECIFIED  
Substance Store: #2 HEATING OIL  
Compartment: N  
Construction Material Comments: SHOP FAB API 650  
Leak Line Detection: Not reported  
Leak Line Detection Installed Date: Not reported  
Leak Line Detection Test Pass Fail: Not reported  
RD Tank Type Installed Date: Not reported

Map ID  
Direction  
Distance  
Elevation

MAP FINDINGS

Site

Database(s)

EDR ID Number  
EPA ID Number

**M L HALLE OIL SERVICE INC (Continued)**

**U001151647**

RD Tank Type Tested Date: Not reported  
RD Piping Type: Not reported  
RD Piping Installed Date: Not reported  
Release Detection (RD) Tank Type: Not reported  
RD Piping Tested Date: Not reported  
RD Piping Test Pass Fail: Not reported  
RD Tank Type Test Pass Fail: Not reported  
Interstitial Monitoring: Not reported  
High Level Alarm: OMNTEC  
High Level Alarm Sensor Tested Date: 05/21/2018  
High Level Alarm Sensor Test Pass Fail: PASS  
Fill Remove: Not reported  
Overfill Shutoff: Not reported  
Overfill Shutoff Test Date: Not reported  
Overfill Shutoff Pass Fail: Not reported  
Proper Labelling: YES  
Last Internal Inspection Date: 06/24/2015  
Inspection Results: PASS  
Next Internal Inspection Date: Not reported  
Gauge Type: OTHER  
Tank Wholly Aboveground On Cradles: NO  
Tank Cathodic Protection Last Test Date: Not reported  
Piping Location: ABOVE GROUND  
Piping Material: CARBON STEEL/BLACK IRON  
Piping Material Comments: Not reported  
Piping System: Not reported  
Piping Cathodic Protection: Not reported  
Piping Cathodic Protection Last Test Date: Not reported  
Tank Cathodic Protection: Not reported  
Tank Material: OTHER

Owner:  
Facility ID: 911217A  
Site Number: 199112017  
Owner Name: LINCOLN STREET 195 ENTERPRISES LLC  
Owner Address: 195 LINCOLN ST  
Owner Address 2: Not reported  
Owner State: NH  
Owner City: MANCHESTER  
Owner Zip: 03103  
Facility Type: PETROLEUM DISTRIBUTOR  
Owner Type: COMMERCIAL/RESIDENTIAL  
Owner Title: OWNER

Facility ID: 911217A  
Manager Title: MEMBER  
Site Number: 199112017  
Manager Name: JAMES TOWNSEND  
Tank Number: 2\*  
Status: INACTIVE  
Date Install: Not reported  
Capacity: 20000  
Closure Date: Not reported  
Pipe Secondary: Not reported  
Capacity Comments: Not reported  
Permanent Closed Date: 05/04/2006  
Tank Secondary: YES-UNSPECIFIED

Map ID  
Direction  
Distance  
Elevation

MAP FINDINGS

Site

Database(s)

EDR ID Number  
EPA ID Number

**M L HALLE OIL SERVICE INC (Continued)**

**U001151647**

Substance Store:	#2 HEATING OIL
Compartment:	Not reported
Construction Material Comments:	Not reported
Leak Line Detection:	Not reported
Leak Line Detection Installed Date:	Not reported
Leak Line Detection Test Pass Fail:	Not reported
RD Tank Type Installed Date:	Not reported
RD Tank Type Tested Date:	Not reported
RD Piping Type:	Not reported
RD Piping Installed Date:	Not reported
Release Detection (RD) Tank Type:	Not reported
RD Piping Tested Date:	Not reported
RD Piping Test Pass Fail:	Not reported
RD Tank Type Test Pass Fail:	Not reported
Interstitial Monitoring:	Not reported
High Level Alarm:	PETROMETER
High Level Alarm Sensor Tested Date:	Not reported
High Level Alarm Sensor Test Pass Fail:	Not reported
Fill Remove:	Not reported
Overfill Shutoff:	Not reported
Overfill Shutoff Test Date:	Not reported
Overfill Shutoff Pass Fail:	Not reported
Proper Labelling:	YES
Last Internal Inspection Date:	08/01/2001
Inspection Results:	PASS
Next Internal Inspection Date:	08/01/2011
Gauge Type:	OTHER
Tank Wholly Aboveground On Cradles:	Not reported
Tank Cathodic Protection Last Test Date:	Not reported
Piping Location:	ABOVE GROUND
Piping Material:	CARBON STEEL/BLACK IRON
Piping Material Comments:	Not reported
Piping System:	Not reported
Piping Cathodic Protection:	Not reported
Piping Cathodic Protection Last Test Date:	Not reported
Tank Cathodic Protection:	Not reported
Tank Material:	STEEL, UNSPECIFIED LISTING
Owner:	
Facility ID:	911217A
Site Number:	199112017
Owner Name:	LINCOLN STREET 195 ENTERPRISES LLC
Owner Address:	195 LINCOLN ST
Owner Address 2:	Not reported
Owner State:	NH
Owner City:	MANCHESTER
Owner Zip:	03103
Facility Type:	PETROLEUM DISTRIBUTOR
Owner Type:	COMMERCIAL/RESIDENTIAL
Owner Title:	OWNER
Facility ID:	911217A
Manager Title:	MEMBER
Site Number:	199112017
Manager Name:	JAMES TOWNSEND
Tank Number:	3
Status:	ACTIVE

Map ID  
Direction  
Distance  
Elevation

MAP FINDINGS

Site

Database(s)

EDR ID Number  
EPA ID Number

**M L HALLE OIL SERVICE INC (Continued)**

**U001151647**

Date Install:	06/01/2005
Capacity:	47600
Closure Date:	Not reported
Pipe Secondary:	Not reported
Capacity Comments:	Not reported
Permanent Closed Date:	Not reported
Tank Secondary:	YES-UNSPECIFIED
Substance Store:	#2 HEATING OIL
Compartment:	N
Construction Material Comments:	SHOP FAB API 650
Leak Line Detection:	Not reported
Leak Line Detection Installed Date:	Not reported
Leak Line Detection Test Pass Fail:	Not reported
RD Tank Type Installed Date:	Not reported
RD Tank Type Tested Date:	Not reported
RD Piping Type:	Not reported
RD Piping Installed Date:	Not reported
Release Detection (RD) Tank Type:	Not reported
RD Piping Tested Date:	Not reported
RD Piping Test Pass Fail:	Not reported
RD Tank Type Test Pass Fail:	Not reported
Interstitial Monitoring:	Not reported
High Level Alarm:	OMNTEC
High Level Alarm Sensor Tested Date:	05/21/2018
High Level Alarm Sensor Test Pass Fail:	PASS
Fill Remove:	Not reported
Overfill Shutoff:	Not reported
Overfill Shutoff Test Date:	Not reported
Overfill Shutoff Pass Fail:	Not reported
Proper Labelling:	YES
Last Internal Inspection Date:	06/24/2015
Inspection Results:	PASS
Next Internal Inspection Date:	Not reported
Gauge Type:	OTHER
Tank Wholly Aboveground On Cradles:	NO
Tank Cathodic Protection Last Test Date:	Not reported
Piping Location:	ABOVE GROUND
Piping Material:	CARBON STEEL/BLACK IRON
Piping Material Comments:	Not reported
Piping System:	Not reported
Piping Cathodic Protection:	Not reported
Piping Cathodic Protection Last Test Date:	Not reported
Tank Cathodic Protection:	Not reported
Tank Material:	OTHER
Owner:	
Facility ID:	911217A
Site Number:	199112017
Owner Name:	LINCOLN STREET 195 ENTERPRISES LLC
Owner Address:	195 LINCOLN ST
Owner Address 2:	Not reported
Owner State:	NH
Owner City:	MANCHESTER
Owner Zip:	03103
Facility Type:	PETROLEUM DISTRIBUTOR
Owner Type:	COMMERCIAL/RESIDENTIAL
Owner Title:	OWNER



Map ID  
Direction  
Distance  
Elevation

MAP FINDINGS

Site

Database(s)

EDR ID Number  
EPA ID Number

**M L HALLE OIL SERVICE INC (Continued)**

**U001151647**

Facility ID:	911217A
Manager Title:	MEMBER
Site Number:	199112017
Manager Name:	JAMES TOWNSEND
Tank Number:	3*
Status:	INACTIVE
Date Install:	Not reported
Capacity:	20000
Closure Date:	Not reported
Pipe Secondary:	Not reported
Capacity Comments:	Not reported
Permanent Closed Date:	05/04/2006
Tank Secondary:	YES-UNSPECIFIED
Substance Store:	#2 HEATING OIL
Compartment:	Not reported
Construction Material Comments:	Not reported
Leak Line Detection:	Not reported
Leak Line Detection Installed Date:	Not reported
Leak Line Detection Test Pass Fail:	Not reported
RD Tank Type Installed Date:	Not reported
RD Tank Type Tested Date:	Not reported
RD Piping Type:	Not reported
RD Piping Installed Date:	Not reported
Release Detection (RD) Tank Type:	Not reported
RD Piping Tested Date:	Not reported
RD Piping Test Pass Fail:	Not reported
RD Tank Type Test Pass Fail:	Not reported
Interstitial Monitoring:	Not reported
High Level Alarm:	PETROMETER
High Level Alarm Sensor Tested Date:	Not reported
High Level Alarm Sensor Test Pass Fail:	Not reported
Fill Remove:	Not reported
Overfill Shutoff:	Not reported
Overfill Shutoff Test Date:	Not reported
Overfill Shutoff Pass Fail:	Not reported
Proper Labelling:	YES
Last Internal Inspection Date:	08/01/2001
Inspection Results:	PASS
Next Internal Inspection Date:	08/01/2011
Gauge Type:	OTHER
Tank Wholly Aboveground On Cradles:	Not reported
Tank Cathodic Protection Last Test Date:	Not reported
Piping Location:	ABOVE GROUND
Piping Material:	CARBON STEEL/BLACK IRON
Piping Material Comments:	Not reported
Piping System:	Not reported
Piping Cathodic Protection:	Not reported
Piping Cathodic Protection Last Test Date:	Not reported
Tank Cathodic Protection:	Not reported
Tank Material:	STEEL, UNSPECIFIED LISTING

Owner:

Facility ID:	911217A
Site Number:	199112017
Owner Name:	LINCOLN STREET 195 ENTERPRISES LLC
Owner Address:	195 LINCOLN ST
Owner Address 2:	Not reported
Owner State:	NH

Map ID  
Direction  
Distance  
Elevation

MAP FINDINGS

Site

Database(s)

EDR ID Number  
EPA ID Number

**M L HALLE OIL SERVICE INC (Continued)**

**U001151647**

Owner City: MANCHESTER  
Owner Zip: 03103  
Facility Type: PETROLEUM DISTRIBUTOR  
Owner Type: COMMERCIAL/RESIDENTIAL  
Owner Title: OWNER

Facility ID: 911217A  
Manager Title: MEMBER  
Site Number: 199112017  
Manager Name: JAMES TOWNSEND  
Tank Number: 4  
Status: ACTIVE  
Date Install: 06/01/2005  
Capacity: 47600  
Closure Date: Not reported  
Pipe Secondary: Not reported  
Capacity Comments: Not reported  
Permanent Closed Date: Not reported  
Tank Secondary: YES-UNSPECIFIED  
Substance Store: #2 HEATING OIL  
Compartment: N  
Construction Material Comments: SHOP FAB API 650  
Leak Line Detection: Not reported  
Leak Line Detection Installed Date: Not reported  
Leak Line Detection Test Pass Fail: Not reported  
RD Tank Type Installed Date: Not reported  
RD Tank Type Tested Date: Not reported  
RD Piping Type: Not reported  
RD Piping Installed Date: Not reported  
Release Detection (RD) Tank Type: Not reported  
RD Piping Tested Date: Not reported  
RD Piping Test Pass Fail: Not reported  
RD Tank Type Test Pass Fail: Not reported  
Interstitial Monitoring: Not reported  
High Level Alarm: OMNTEC  
High Level Alarm Sensor Tested Date: 05/21/2018  
High Level Alarm Sensor Test Pass Fail: PASS  
Fill Remove: Not reported  
Overfill Shutoff: Not reported  
Overfill Shutoff Test Date: Not reported  
Overfill Shutoff Pass Fail: Not reported  
Proper Labelling: YES  
Last Internal Inspection Date: 06/24/2015  
Inspection Results: PASS  
Next Internal Inspection Date: Not reported  
Gauge Type: OTHER  
Tank Wholly Aboveground On Cradles: NO  
Tank Cathodic Protection Last Test Date: Not reported  
Piping Location: ABOVE GROUND  
Piping Material: CARBON STEEL/BLACK IRON  
Piping Material Comments: Not reported  
Piping System: Not reported  
Piping Cathodic Protection: Not reported  
Piping Cathodic Protection Last Test Date: Not reported  
Tank Cathodic Protection: Not reported  
Tank Material: OTHER

Map ID  
Direction  
Distance  
Elevation

MAP FINDINGS

Site

Database(s)

EDR ID Number  
EPA ID Number

**M L HALLE OIL SERVICE INC (Continued)**

**U001151647**

Owner:

Facility ID: 911217A  
Site Number: 199112017  
Owner Name: LINCOLN STREET 195 ENTERPRISES LLC  
Owner Address: 195 LINCOLN ST  
Owner Address 2: Not reported  
Owner State: NH  
Owner City: MANCHESTER  
Owner Zip: 03103  
Facility Type: PETROLEUM DISTRIBUTOR  
Owner Type: COMMERCIAL/RESIDENTIAL  
Owner Title: OWNER

Facility ID: 911217A  
Manager Title: MEMBER  
Site Number: 199112017  
Manager Name: JAMES TOWNSEND  
Tank Number: 5  
Status: ACTIVE  
Date Install: 06/01/2005  
Capacity: 47600  
Closure Date: Not reported  
Pipe Secondary: Not reported  
Capacity Comments: Not reported  
Permanent Closed Date: Not reported  
Tank Secondary: YES-UNSPECIFIED  
Substance Store: DIESEL  
Compartment: N  
Construction Material Comments: SHOP FAB API 650  
Leak Line Detection: Not reported  
Leak Line Detection Installed Date: Not reported  
Leak Line Detection Test Pass Fail: Not reported  
RD Tank Type Installed Date: Not reported  
RD Tank Type Tested Date: Not reported  
RD Piping Type: Not reported  
RD Piping Installed Date: Not reported  
Release Detection (RD) Tank Type: Not reported  
RD Piping Tested Date: Not reported  
RD Piping Test Pass Fail: Not reported  
RD Tank Type Test Pass Fail: Not reported  
Interstitial Monitoring: Not reported  
High Level Alarm: OMNTEC  
High Level Alarm Sensor Tested Date: 05/21/2018  
High Level Alarm Sensor Test Pass Fail: PASS  
Fill Remove: Not reported  
Overfill Shutoff: Not reported  
Overfill Shutoff Test Date: Not reported  
Overfill Shutoff Pass Fail: Not reported  
Proper Labelling: YES  
Last Internal Inspection Date: 06/24/2015  
Inspection Results: PASS  
Next Internal Inspection Date: Not reported  
Gauge Type: OTHER  
Tank Wholly Aboveground On Cradles: NO  
Tank Cathodic Protection Last Test Date: Not reported  
Piping Location: ABOVE GROUND

Map ID  
Direction  
Distance  
Elevation

MAP FINDINGS

Site

Database(s)

EDR ID Number  
EPA ID Number

**M L HALLE OIL SERVICE INC (Continued)**

**U001151647**

Piping Material: CARBON STEEL/BLACK IRON  
Piping Material Comments: Not reported  
Piping System: Not reported  
Piping Cathodic Protection: Not reported  
Piping Cathodic Protection Last Test Date: Not reported  
Tank Cathodic Protection: Not reported  
Tank Material: OTHER

**Owner:**

Facility ID: 911217A  
Site Number: 199112017  
Owner Name: LINCOLN STREET 195 ENTERPRISES LLC  
Owner Address: 195 LINCOLN ST  
Owner Address 2: Not reported  
Owner State: NH  
Owner City: MANCHESTER  
Owner Zip: 03103  
Facility Type: PETROLEUM DISTRIBUTOR  
Owner Type: COMMERCIAL/RESIDENTIAL  
Owner Title: OWNER

Facility ID: 911217A  
Manager Title: MEMBER  
Site Number: 199112017  
Manager Name: JAMES TOWNSEND  
Tank Number: 6  
Status: ACTIVE  
Date Install: 06/01/2005  
Capacity: 275  
Closure Date: Not reported  
Pipe Secondary: Not reported  
Capacity Comments: Not reported  
Permanent Closed Date: Not reported  
Tank Secondary: YES-UNSPECIFIED  
Substance Store: #2 HEATING OIL  
Compartment: N  
Construction Material Comments: CONCRETE FLOOR?  
Leak Line Detection: Not reported  
Leak Line Detection Installed Date: Not reported  
Leak Line Detection Test Pass Fail: Not reported  
RD Tank Type Installed Date: Not reported  
RD Tank Type Tested Date: Not reported  
RD Piping Type: Not reported  
RD Piping Installed Date: Not reported  
Release Detection (RD) Tank Type: Not reported  
RD Piping Tested Date: Not reported  
RD Piping Test Pass Fail: Not reported  
RD Tank Type Test Pass Fail: Not reported  
Interstitial Monitoring: Not reported  
High Level Alarm: Not reported  
High Level Alarm Sensor Tested Date: Not reported  
High Level Alarm Sensor Test Pass Fail: Not reported  
Fill Remove: Not reported  
Overfill Shutoff: Not reported  
Overfill Shutoff Test Date: Not reported  
Overfill Shutoff Pass Fail: Not reported  
Proper Labelling: Not reported

Map ID  
Direction  
Distance  
Elevation

MAP FINDINGS

Site

Database(s)

EDR ID Number  
EPA ID Number

**M L HALLE OIL SERVICE INC (Continued)**

**U001151647**

Last Internal Inspection Date: Not reported  
Inspection Results: Not reported  
Next Internal Inspection Date: Not reported  
Gauge Type: Not reported  
Tank Wholly Aboveground On Cradles: Not reported  
Tank Cathodic Protection Last Test Date: Not reported  
Piping Location: Not reported  
Piping Material: Not reported  
Piping Material Comments: Not reported  
Piping System: Not reported  
Piping Cathodic Protection: Not reported  
Piping Cathodic Protection Last Test Date: Not reported  
Tank Cathodic Protection: Not reported  
Tank Material: STEEL INSIDE TANKS FOR OIL-BURNER FUEL (UL 80)

**Owner:**

Facility ID: 911217A  
Site Number: 199112017  
Owner Name: LINCOLN STREET 195 ENTERPRISES LLC  
Owner Address: 195 LINCOLN ST  
Owner Address 2: Not reported  
Owner State: NH  
Owner City: MANCHESTER  
Owner Zip: 03103  
Facility Type: PETROLEUM DISTRIBUTOR  
Owner Type: COMMERCIAL/RESIDENTIAL  
Owner Title: OWNER

Facility ID: 911217A  
Manager Title: MEMBER  
Site Number: 199112017  
Manager Name: JAMES TOWNSEND  
Tank Number: D-1  
Status: ACTIVE  
Date Install: 04/01/2018  
Capacity: 275  
Closure Date: Not reported  
Pipe Secondary: Not reported  
Capacity Comments: DRUM STORAGE AREA 5X55  
Permanent Closed Date: Not reported  
Tank Secondary: CONCRETE  
Substance Store: USED OIL  
Compartment: Not reported  
Construction Material Comments: Not reported  
Leak Line Detection: Not reported  
Leak Line Detection Installed Date: Not reported  
Leak Line Detection Test Pass Fail: Not reported  
RD Tank Type Installed Date: Not reported  
RD Tank Type Tested Date: Not reported  
RD Piping Type: Not reported  
RD Piping Installed Date: Not reported  
Release Detection (RD) Tank Type: Not reported  
RD Piping Tested Date: Not reported  
RD Piping Test Pass Fail: Not reported  
RD Tank Type Test Pass Fail: Not reported  
Interstitial Monitoring: Not reported  
High Level Alarm: Not reported

Map ID  
Direction  
Distance  
Elevation

MAP FINDINGS

Site

Database(s)

EDR ID Number  
EPA ID Number

**M L HALLE OIL SERVICE INC (Continued)**

**U001151647**

High Level Alarm Sensor Tested Date: Not reported  
High Level Alarm Sensor Test Pass Fail: Not reported  
Fill Remove: Not reported  
Overfill Shutoff: Not reported  
Overfill Shutoff Test Date: Not reported  
Overfill Shutoff Pass Fail: Not reported  
Proper Labelling: Not reported  
Last Internal Inspection Date: Not reported  
Inspection Results: Not reported  
Next Internal Inspection Date: Not reported  
Gauge Type: Not reported  
Tank Wholly Aboveground On Cradles: Not reported  
Tank Cathodic Protection Last Test Date: Not reported  
Piping Location: Not reported  
Piping Material: Not reported  
Piping Material Comments: Not reported  
Piping System: Not reported  
Piping Cathodic Protection: Not reported  
Piping Cathodic Protection Last Test Date: Not reported  
Tank Cathodic Protection: Not reported  
Tank Material: STORAGE AREA (DRUMS AND/OR TOTES)

**Owner:**

Facility ID: 911217A  
Site Number: 199112017  
Owner Name: LINCOLN STREET 195 ENTERPRISES LLC  
Owner Address: 195 LINCOLN ST  
Owner Address 2: Not reported  
Owner State: NH  
Owner City: MANCHESTER  
Owner Zip: 03103  
Facility Type: PETROLEUM DISTRIBUTOR  
Owner Type: COMMERCIAL/RESIDENTIAL  
Owner Title: OWNER

**ALLSITES:**

Name: M L HALLE OIL SERVICE INC  
Address: 195 LINCOLN ST  
City,State,Zip: MANCHESTER, NH  
Facility ID: 199112017  
Project Type: FUEL  
Project Description: LEAKING BULK STORAGE FAC. CONTAINING HEATING FUEL OIL  
Project Manager: CROCE  
Expiration Date: 01/24/2024

Name: M L HALLE OIL SERVICE INC  
Address: 195 LINCOLN ST  
City,State,Zip: MANCHESTER, NH  
Facility ID: 199112017  
Project Type: IRSPILL  
Project Description: INITIAL RESPONSE SPILL (IMMEDIATELY CLEANED UP)  
Project Manager: CLOSED  
Expiration Date: Not reported

Name: M L HALLE OIL SERVICE INC  
Address: 195 LINCOLN ST

Map ID  
Direction  
Distance  
Elevation

MAP FINDINGS

Site

Database(s)

EDR ID Number  
EPA ID Number

**M L HALLE OIL SERVICE INC (Continued)**

**U001151647**

City,State,Zip: MANCHESTER, NH  
Facility ID: 199112017  
Project Type: IRSPILL  
Project Description: INITIAL RESPONSE SPILL (IMMEDIATELY CLEANED UP)  
Project Manager: CLOSED  
Expiration Date: Not reported

**BO351  
NE  
1/4-1/2  
0.452 mi.  
2386 ft.**

**LAKE AVENUE GULF  
301 LAKE AVE  
MANCHESTER, NH**

**NH LUST U001011726  
NH UST N/A**

**Site 1 of 2 in cluster BO**

**Relative:  
Higher**

**LUST:**

**Actual:  
242 ft.**

Name: LAKE AVENUE GULF  
Address: 301 LAKE AVE  
City,State,Zip: MANCHESTER, NH  
Facility ID: 199306003  
Project Type: LUST  
**Project Manager: CLOSED**  
**Project Site Description: LEAKING UNDERGROUND STORAGE TANK PROJECT**  
**Expired Date: Not reported**

**UST:**

Name: LAKE AVENUE GULF  
Address: 301 LAKE AVE  
City: MANCHESTER  
Facility ID: 110906  
Facility Type: GAS STATION  
Site Number: 199306003  
Owner Name: DONALD BOUCHARD  
Owner Type: COMMERCIAL/RESIDENTIAL  
Owner Title: Not reported  
Owner Address: 301 LAKE AVE  
Owner Address2: Not reported  
Owner City,St,Zip: MANCHESTER, NH 03103  
Manager Name: DONALD A. BOUCHARD  
Manager Title: OWNER

Tank ID: 1  
Status: INACTIVE  
Capacity (gal): 4000  
Temporary Closed Date: Not reported  
Tank Filled Removed: Not reported  
Compartment: NO  
Tank Diameter In Inches: Not reported  
Construction Material Comments: Not reported  
Meets Dec 22 2015 Deadline: Not reported  
Leak Line Detection: Not reported  
Leak Line Detection Installed Date: Not reported  
Leak Line Detection Test Pass Fail: Not reported  
Drop Tube Pass Fail: Not reported  
Drain Valve Replaced Date: Not reported  
Dry Beak Installed Date: Not reported  
Inv Monitor Review Date: Not reported  
Dispenser Pan: Not reported  
Overfill Length In Inches: Not reported

Map ID  
Direction  
Distance  
Elevation

MAP FINDINGS

Site

Database(s)

EDR ID Number  
EPA ID Number

LAKE AVENUE GULF (Continued)

U001011726

Release Detection (RD) Tank Type: NONE LISTED  
RD Tank Type Installed Date: Not reported  
RD Tank Type Tested Date: Not reported  
RD Tank Type Test Pass Fail: Not reported  
RD Piping Type: NONE  
RD Piping Installed Date: Not reported  
RD Piping Tested Date: Not reported  
RD Piping Test Pass Fail: Not reported  
Corrosion Protection (CP) Tank: Not reported  
CP Tank Installed Date: Not reported  
CP Tank Tested Date: Not reported  
CP Tank Test Pass Fail: Not reported  
CP Piping: Not reported  
CP Piping Installed Date: Not reported  
CP Piping Tested Date: Not reported  
CP Piping Test Pass Fail: Not reported  
CP Fitting: Not reported  
CP Fitting Installed Date: Not reported  
CP Fitting Tested Date: Not reported  
CP Fitting Test Pass Fail: Not reported  
CP Log Date: Not reported  
Tank Tightness Test Pass Fail: Not reported  
Piping Tightness Test Date: Not reported  
Piping Tightness Test Pass Fail: Not reported  
Piping Material Comments: Not reported  
Install Date: 01/01/1972  
Last Test: Not reported  
Spill Installed: Not reported  
Overfill: Not reported  
Line Leak Detection: Not reported  
Permanent Closure: 09/02/1992  
Tank Material: STEEL - BARE/GALV  
Closure Date: 10/06/1992  
Tank Secondary: NO  
Product Stored: GASOLINE  
Overfill Type: Not reported  
Pipe Secondary: NO  
Pipe Material: STEEL - BARE/GALV  
Pipe System: Not reported

Tank ID: 2  
Status: INACTIVE  
Capacity (gal): 4000  
Temporary Closed Date: Not reported  
Tank Filled Removed: Not reported  
Compartment: NO  
Tank Diameter In Inches: Not reported  
Construction Material Comments: Not reported  
Meets Dec 22 2015 Deadline: Not reported  
Leak Line Detection: Not reported  
Leak Line Detection Installed Date: Not reported  
Leak Line Detection Test Pass Fail: Not reported  
Drop Tube Pass Fail: Not reported  
Drain Valve Replaced Date: Not reported  
Dry Beak Installed Date: Not reported  
Inv Monitor Review Date: Not reported



Map ID  
Direction  
Distance  
Elevation

MAP FINDINGS

Site

Database(s)

EDR ID Number  
EPA ID Number

LAKE AVENUE GULF (Continued)

U001011726

Dispenser Pan:	Not reported
Overfill Length In Inches:	Not reported
Release Detection (RD) Tank Type:	NONE LISTED
RD Tank Type Installed Date:	Not reported
RD Tank Type Tested Date:	Not reported
RD Tank Type Test Pass Fail:	Not reported
RD Piping Type:	NONE
RD Piping Installed Date:	Not reported
RD Piping Tested Date:	Not reported
RD Piping Test Pass Fail:	Not reported
Corrosion Protection (CP) Tank:	Not reported
CP Tank Installed Date:	Not reported
CP Tank Tested Date:	Not reported
CP Tank Test Pass Fail:	Not reported
CP Piping:	Not reported
CP Piping Installed Date:	Not reported
CP Piping Tested Date:	Not reported
CP Piping Test Pass Fail:	Not reported
CP Fitting:	Not reported
CP Fitting Installed Date:	Not reported
CP Fitting Tested Date:	Not reported
CP Fitting Test Pass Fail:	Not reported
CP Log Date:	Not reported
Tank Tightness Test Pass Fail:	Not reported
Piping Tightness Test Date:	Not reported
Piping Tightness Test Pass Fail:	Not reported
Piping Material Comments:	Not reported
Install Date:	01/01/1972
Last Test:	Not reported
Spill Installed:	Not reported
Overfill:	Not reported
Line Leak Detection:	Not reported
Permanent Closure:	09/02/1992
Tank Material:	STEEL - BARE/GALV
Closure Date:	10/06/1992
Tank Secondary:	NO
Product Stored:	GASOLINE
Overfill Type:	Not reported
Pipe Secondary:	NO
Pipe Material:	STEEL - BARE/GALV
Pipe System:	Not reported
Tank ID:	3
Status:	INACTIVE
Capacity (gal):	4000
Temporary Closed Date:	Not reported
Tank Filled Removed:	Not reported
Compartment:	NO
Tank Diameter In Inches:	Not reported
Construction Material Comments:	Not reported
Meets Dec 22 2015 Deadline:	Not reported
Leak Line Detection:	Not reported
Leak Line Detection Installed Date:	Not reported
Leak Line Detection Test Pass Fail:	Not reported
Drop Tube Pass Fail:	Not reported
Drain Valve Replaced Date:	Not reported

Map ID  
Direction  
Distance  
Elevation

MAP FINDINGS

Site

Database(s)

EDR ID Number  
EPA ID Number

LAKE AVENUE GULF (Continued)

U001011726

Dry Beak Installed Date: Not reported  
Inv Monitor Review Date: Not reported  
Dispenser Pan: Not reported  
Overfill Length In Inches: Not reported  
Release Detection (RD) Tank Type: NONE LISTED  
RD Tank Type Installed Date: Not reported  
RD Tank Type Tested Date: Not reported  
RD Tank Type Test Pass Fail: Not reported  
RD Piping Type: NONE  
RD Piping Installed Date: Not reported  
RD Piping Tested Date: Not reported  
RD Piping Test Pass Fail: Not reported  
Corrosion Protection (CP) Tank: Not reported  
CP Tank Installed Date: Not reported  
CP Tank Tested Date: Not reported  
CP Tank Test Pass Fail: Not reported  
CP Piping: Not reported  
CP Piping Installed Date: Not reported  
CP Piping Tested Date: Not reported  
CP Piping Test Pass Fail: Not reported  
CP Fitting: Not reported  
CP Fitting Installed Date: Not reported  
CP Fitting Tested Date: Not reported  
CP Fitting Test Pass Fail: Not reported  
CP Log Date: Not reported  
Tank Tightness Test Pass Fail: Not reported  
Piping Tightness Test Date: Not reported  
Piping Tightness Test Pass Fail: Not reported  
Piping Material Comments: Not reported  
Install Date: 01/01/1972  
Last Test: Not reported  
Spill Installed: Not reported  
Overfill: Not reported  
Line Leak Detection: Not reported  
Permanent Closure: 09/02/1992  
Tank Material: STEEL - BARE/GALV  
Closure Date: 10/06/1992  
Tank Secondary: NO  
Product Stored: GASOLINE  
Overfill Type: Not reported  
Pipe Secondary: NO  
Pipe Material: STEEL - BARE/GALV  
Pipe System: Not reported

Tank ID: 4  
Status: INACTIVE  
Capacity (gal): 3000  
Temporary Closed Date: Not reported  
Tank Filled Removed: Not reported  
Compartment: NO  
Tank Diameter In Inches: Not reported  
Construction Material Comments: Not reported  
Meets Dec 22 2015 Deadline: Not reported  
Leak Line Detection: Not reported  
Leak Line Detection Installed Date: Not reported  
Leak Line Detection Test Pass Fail: Not reported

Map ID  
Direction  
Distance  
Elevation

MAP FINDINGS

Site

Database(s)

EDR ID Number  
EPA ID Number

LAKE AVENUE GULF (Continued)

U001011726

Drop Tube Pass Fail:	Not reported
Drain Valve Replaced Date:	Not reported
Dry Beak Installed Date:	Not reported
Inv Monitor Review Date:	Not reported
Dispenser Pan:	Not reported
Overfill Length In Inches:	Not reported
Release Detection (RD) Tank Type:	NONE LISTED
RD Tank Type Installed Date:	Not reported
RD Tank Type Tested Date:	Not reported
RD Tank Type Test Pass Fail:	Not reported
RD Piping Type:	NONE
RD Piping Installed Date:	Not reported
RD Piping Tested Date:	Not reported
RD Piping Test Pass Fail:	Not reported
Corrosion Protection (CP) Tank:	Not reported
CP Tank Installed Date:	Not reported
CP Tank Tested Date:	Not reported
CP Tank Test Pass Fail:	Not reported
CP Piping:	Not reported
CP Piping Installed Date:	Not reported
CP Piping Tested Date:	Not reported
CP Piping Test Pass Fail:	Not reported
CP Fitting:	Not reported
CP Fitting Installed Date:	Not reported
CP Fitting Tested Date:	Not reported
CP Fitting Test Pass Fail:	Not reported
CP Log Date:	Not reported
Tank Tightness Test Pass Fail:	Not reported
Piping Tightness Test Date:	Not reported
Piping Tightness Test Pass Fail:	Not reported
Piping Material Comments:	Not reported
Install Date:	01/01/1972
Last Test:	Not reported
Spill Installed:	Not reported
Overfill:	Not reported
Line Leak Detection:	Not reported
Permanent Closure:	09/02/1992
Tank Material:	STEEL - BARE/GALV
Closure Date:	10/06/1992
Tank Secondary:	NO
Product Stored:	GASOLINE
Overfill Type:	Not reported
Pipe Secondary:	NO
Pipe Material:	STEEL - BARE/GALV
Pipe System:	Not reported
Tank ID:	5
Status:	INACTIVE
Capacity (gal):	3000
Temporary Closed Date:	Not reported
Tank Filled Removed:	Not reported
Compartment:	NO
Tank Diameter In Inches:	Not reported
Construction Material Comments:	Not reported
Meets Dec 22 2015 Deadline:	Not reported
Leak Line Detection:	Not reported

Map ID  
Direction  
Distance  
Elevation

MAP FINDINGS

Site

Database(s)

EDR ID Number  
EPA ID Number

LAKE AVENUE GULF (Continued)

U001011726

Leak Line Detection Installed Date: Not reported  
Leak Line Detection Test Pass Fail: Not reported  
Drop Tube Pass Fail: Not reported  
Drain Valve Replaced Date: Not reported  
Dry Beak Installed Date: Not reported  
Inv Monitor Review Date: Not reported  
Dispenser Pan: Not reported  
Overfill Length In Inches: Not reported  
Release Detection (RD) Tank Type: NONE LISTED  
RD Tank Type Installed Date: Not reported  
RD Tank Type Tested Date: Not reported  
RD Tank Type Test Pass Fail: Not reported  
RD Piping Type: NONE  
RD Piping Installed Date: Not reported  
RD Piping Tested Date: Not reported  
RD Piping Test Pass Fail: Not reported  
Corrosion Protection (CP) Tank: Not reported  
CP Tank Installed Date: Not reported  
CP Tank Tested Date: Not reported  
CP Tank Test Pass Fail: Not reported  
CP Piping: Not reported  
CP Piping Installed Date: Not reported  
CP Piping Tested Date: Not reported  
CP Piping Test Pass Fail: Not reported  
CP Fitting: Not reported  
CP Fitting Installed Date: Not reported  
CP Fitting Tested Date: Not reported  
CP Fitting Test Pass Fail: Not reported  
CP Log Date: Not reported  
Tank Tightness Test Pass Fail: Not reported  
Piping Tightness Test Date: Not reported  
Piping Tightness Test Pass Fail: Not reported  
Piping Material Comments: Not reported  
Install Date: 01/01/1972  
Last Test: Not reported  
Spill Installed: Not reported  
Overfill: Not reported  
Line Leak Detection: Not reported  
Permanent Closure: 09/02/1992  
Tank Material: STEEL - BARE/GALV  
Closure Date: 10/06/1992  
Tank Secondary: NO  
Product Stored: GASOLINE  
Overfill Type: Not reported  
Pipe Secondary: NO  
Pipe Material: STEEL - BARE/GALV  
Pipe System: Not reported

Tank ID: 6  
Status: INACTIVE  
Capacity (gal): 500  
Temporary Closed Date: Not reported  
Tank Filled Removed: Not reported  
Compartment: NO  
Tank Diameter In Inches: Not reported  
Construction Material Comments: Not reported

Map ID  
Direction  
Distance  
Elevation

MAP FINDINGS

Site

Database(s)

EDR ID Number  
EPA ID Number

**LAKE AVENUE GULF (Continued)**

**U001011726**

Meets Dec 22 2015 Deadline: Not reported  
Leak Line Detection: Not reported  
Leak Line Detection Installed Date: Not reported  
Leak Line Detection Test Pass Fail: Not reported  
Drop Tube Pass Fail: Not reported  
Drain Valve Replaced Date: Not reported  
Dry Beak Installed Date: Not reported  
Inv Monitor Review Date: Not reported  
Dispenser Pan: Not reported  
Overfill Length In Inches: Not reported  
Release Detection (RD) Tank Type: NONE LISTED  
RD Tank Type Installed Date: Not reported  
RD Tank Type Tested Date: Not reported  
RD Tank Type Test Pass Fail: Not reported  
RD Piping Type: NONE  
RD Piping Installed Date: Not reported  
RD Piping Tested Date: Not reported  
RD Piping Test Pass Fail: Not reported  
Corrosion Protection (CP) Tank: Not reported  
CP Tank Installed Date: Not reported  
CP Tank Tested Date: Not reported  
CP Tank Test Pass Fail: Not reported  
CP Piping: Not reported  
CP Piping Installed Date: Not reported  
CP Piping Tested Date: Not reported  
CP Piping Test Pass Fail: Not reported  
CP Fitting: Not reported  
CP Fitting Installed Date: Not reported  
CP Fitting Tested Date: Not reported  
CP Fitting Test Pass Fail: Not reported  
CP Log Date: Not reported  
Tank Tightness Test Pass Fail: Not reported  
Piping Tightness Test Date: Not reported  
Piping Tightness Test Pass Fail: Not reported  
Piping Material Comments: Not reported  
Install Date: 11/11/1911  
Last Test: Not reported  
Spill Installed: Not reported  
Overfill: Not reported  
Line Leak Detection: Not reported  
Permanent Closure: 09/02/1992  
Tank Material: STEEL - BARE/GALV  
Closure Date: 10/06/1992  
Tank Secondary: NO  
Product Stored: #2 HEATING OIL  
Overfill Type: Not reported  
Pipe Secondary: NO  
Pipe Material: UNKNOWN  
Pipe System: Not reported

Tank ID: 7  
Status: INACTIVE  
Capacity (gal): 500  
Temporary Closed Date: Not reported  
Tank Filled Removed: Not reported  
Compartment: NO

Map ID  
Direction  
Distance  
Elevation

MAP FINDINGS

Site

Database(s)

EDR ID Number  
EPA ID Number

LAKE AVENUE GULF (Continued)

U001011726

Tank Diameter In Inches:	Not reported
Construction Material Comments:	Not reported
Meets Dec 22 2015 Deadline:	Not reported
Leak Line Detection:	Not reported
Leak Line Detection Installed Date:	Not reported
Leak Line Detection Test Pass Fail:	Not reported
Drop Tube Pass Fail:	Not reported
Drain Valve Replaced Date:	Not reported
Dry Beak Installed Date:	Not reported
Inv Monitor Review Date:	Not reported
Dispenser Pan:	Not reported
Overfill Length In Inches:	Not reported
Release Detection (RD) Tank Type:	NONE LISTED
RD Tank Type Installed Date:	Not reported
RD Tank Type Tested Date:	Not reported
RD Tank Type Test Pass Fail:	Not reported
RD Piping Type:	NONE
RD Piping Installed Date:	Not reported
RD Piping Tested Date:	Not reported
RD Piping Test Pass Fail:	Not reported
Corrosion Protection (CP) Tank:	Not reported
CP Tank Installed Date:	Not reported
CP Tank Tested Date:	Not reported
CP Tank Test Pass Fail:	Not reported
CP Piping:	Not reported
CP Piping Installed Date:	Not reported
CP Piping Tested Date:	Not reported
CP Piping Test Pass Fail:	Not reported
CP Fitting:	Not reported
CP Fitting Installed Date:	Not reported
CP Fitting Tested Date:	Not reported
CP Fitting Test Pass Fail:	Not reported
CP Log Date:	Not reported
Tank Tightness Test Pass Fail:	Not reported
Piping Tightness Test Date:	Not reported
Piping Tightness Test Pass Fail:	Not reported
Piping Material Comments:	Not reported
Install Date:	11/11/1911
Last Test:	Not reported
Spill Installed:	Not reported
Overfill:	Not reported
Line Leak Detection:	Not reported
Permanent Closure:	09/03/1992
Tank Material:	STEEL - BARE/GALV
Closure Date:	02/16/1993
Tank Secondary:	NO
Product Stored:	USED / WASTE OIL
Overfill Type:	Not reported
Pipe Secondary:	NO
Pipe Material:	UNKNOWN
Pipe System:	Not reported

Map ID  
Direction  
Distance  
Elevation

MAP FINDINGS

Site

Database(s)

EDR ID Number  
EPA ID Number

352  
NW  
1/4-1/2  
0.461 mi.  
2432 ft.

SAU #37 WEST HIGH SCHOOL  
9 NOTRE DAME AVE  
MANCHESTER, NH 03102

NH ALLSITES  
NH AIRS  
NH ASBESTOS

S108356494  
N/A

Relative:  
Higher  
Actual:  
183 ft.

ALLSITES:

Name: MANCHESTER WEST HIGH SCHOOL  
Address: 9 NOTRE DAME AVE  
City,State,Zip: MANCHESTER, NH  
Facility ID: 199810054  
Project Type: OPUF  
Project Description: ON-PREMISE USE FAC. CONTAINING FUEL OIL  
Project Manager: CLOSED  
Expiration Date: Not reported

AIRS:

Name: SAU #37 WEST HIGH SCHOOL  
Address: 9 NOTRE DAME AVE  
City,State,Zip: MANCHESTER, NH 03102  
Facility Id: 3301191124  
Operating Status: OPERATING-NPR  
Year Of Record: 2018  
Latitude/Longitude: 42.986822 / -71.747467  
Sic Code: 8211  
Naics: 611110  
Emergency Contact: CHRISTOPHER PROULX, BUILDING PROGRAM SUPERVISOR  
Contact Title: Not reported  
Tel Emiss: Not reported  
Mailing Street: 475 VALLEY ST  
Mailing City: MANCHESTER  
Mailing State: NH  
Mailing Zip Code: 03103  
Contact Method Type: Not reported  
Company Name: CITY OF MANCHESTER HWY DEPT FACILITIES DIV

AIRS:

Facility Id: 3301191124  
Operating Status: No longer requires a permit  
Year Of Record: 2010  
Pollutant: VOC  
Estimated Emissions: 0.027858  
Estimated Emissions Units: Not reported  
Emission Unit ID: Not reported  
Unit Description: Not reported  
Unit Proc ID: Not reported  
Proc Description: Not reported  
Report Product ID: Not reported

Facility Id: 3301191124  
Operating Status: No longer requires a permit  
Year Of Record: 2010  
Pollutant: CO  
Estimated Emissions: 0.42546  
Estimated Emissions Units: Not reported  
Emission Unit ID: Not reported  
Unit Description: Not reported  
Unit Proc ID: Not reported  
Proc Description: Not reported

Map ID  
Direction  
Distance  
Elevation

MAP FINDINGS

Site

Database(s)

EDR ID Number  
EPA ID Number

**SAU #37 WEST HIGH SCHOOL (Continued)**

**S108356494**

Report Product ID: Not reported  
  
Facility Id: 3301191124  
Operating Status: No longer requires a permit  
Year Of Record: 2010  
Pollutant: NO2  
Estimated Emissions: 0.5065  
Estimated Emissions Units: Not reported  
Emission Unit ID: Not reported  
Unit Description: Not reported  
Unit Proc ID: Not reported  
Proc Description: Not reported  
Report Product ID: Not reported

Facility Id: 3301191124  
Operating Status: No longer requires a permit  
Year Of Record: 2010  
Pollutant: SO2  
Estimated Emissions: 0.003039  
Estimated Emissions Units: Not reported  
Emission Unit ID: Not reported  
Unit Description: Not reported  
Unit Proc ID: Not reported  
Proc Description: Not reported  
Report Product ID: Not reported

Facility Id: 3301191124  
Operating Status: No longer requires a permit  
Year Of Record: 2010  
Pollutant: PM2.5  
Estimated Emissions: 0.009624  
Estimated Emissions Units: Not reported  
Emission Unit ID: Not reported  
Unit Description: Not reported  
Unit Proc ID: Not reported  
Proc Description: Not reported  
Report Product ID: Not reported

Facility Id: 3301191124  
Operating Status: No longer requires a permit  
Year Of Record: 2010  
Pollutant: PT  
Estimated Emissions: 0.009624  
Estimated Emissions Units: Not reported  
Emission Unit ID: Not reported  
Unit Description: Not reported  
Unit Proc ID: Not reported  
Proc Description: Not reported  
Report Product ID: Not reported

Facility Id: 3301191124  
Operating Status: No longer requires a permit  
Year Of Record: 2010  
Pollutant: PM10  
Estimated Emissions: 0.009624  
Estimated Emissions Units: Not reported  
Emission Unit ID: Not reported



Map ID  
Direction  
Distance  
Elevation

MAP FINDINGS

Site

Database(s)

EDR ID Number  
EPA ID Number

**SAU #37 WEST HIGH SCHOOL (Continued)**

**S108356494**

Unit Description: Not reported  
Unit Proc ID: Not reported  
Proc Description: Not reported  
Report Product ID: Not reported

Name: SAU #37 WEST HIGH SCHOOL  
Address: 9 NOTRE DAME AVE  
City,State,Zip: MANCHESTER, NH 03102  
Facility Id: 3301191124  
Operating Status: OPERATING-NPR  
Year Of Record: 2017  
Latitude/Longitude: 42.986822 / -71.747467  
Sic Code: 8211  
Naics: 611110  
Emergency Contact: CHRISTOPHER PROULX, BUILDING PROGRAM SUPERVISOR  
Contact Title: Not reported  
Tel Emiss: Not reported  
Mailing Street: 475 VALLEY ST  
Mailing City: MANCHESTER  
Mailing State: NH  
Mailing Zip Code: 03103  
Contact Method Type: Not reported  
Company Name: Not reported

**AIRS:**

Facility Id: 3301191124  
Operating Status: No longer requires a permit  
Year Of Record: 2010  
Pollutant: VOC  
Estimated Emissions: 0.027858  
Estimated Emissions Units: Not reported  
Emission Unit ID: Not reported  
Unit Description: Not reported  
Unit Proc ID: Not reported  
Proc Description: Not reported  
Report Product ID: Not reported

Facility Id: 3301191124  
Operating Status: No longer requires a permit  
Year Of Record: 2010  
Pollutant: CO  
Estimated Emissions: 0.42546  
Estimated Emissions Units: Not reported  
Emission Unit ID: Not reported  
Unit Description: Not reported  
Unit Proc ID: Not reported  
Proc Description: Not reported  
Report Product ID: Not reported

Facility Id: 3301191124  
Operating Status: No longer requires a permit  
Year Of Record: 2010  
Pollutant: NO2  
Estimated Emissions: 0.5065  
Estimated Emissions Units: Not reported  
Emission Unit ID: Not reported  
Unit Description: Not reported

Map ID  
Direction  
Distance  
Elevation

MAP FINDINGS

Site

Database(s)

EDR ID Number  
EPA ID Number

**SAU #37 WEST HIGH SCHOOL (Continued)**

**S108356494**

Unit Proc ID: Not reported  
Proc Description: Not reported  
Report Product ID: Not reported

Facility Id: 3301191124  
Operating Status: No longer requires a permit  
Year Of Record: 2010  
Pollutant: SO2  
Estimated Emissions: 0.003039  
Estimated Emissions Units: Not reported  
Emission Unit ID: Not reported  
Unit Description: Not reported  
Unit Proc ID: Not reported  
Proc Description: Not reported  
Report Product ID: Not reported

Facility Id: 3301191124  
Operating Status: No longer requires a permit  
Year Of Record: 2010  
Pollutant: PM2.5  
Estimated Emissions: 0.009624  
Estimated Emissions Units: Not reported  
Emission Unit ID: Not reported  
Unit Description: Not reported  
Unit Proc ID: Not reported  
Proc Description: Not reported  
Report Product ID: Not reported

Facility Id: 3301191124  
Operating Status: No longer requires a permit  
Year Of Record: 2010  
Pollutant: PT  
Estimated Emissions: 0.009624  
Estimated Emissions Units: Not reported  
Emission Unit ID: Not reported  
Unit Description: Not reported  
Unit Proc ID: Not reported  
Proc Description: Not reported  
Report Product ID: Not reported

Facility Id: 3301191124  
Operating Status: No longer requires a permit  
Year Of Record: 2010  
Pollutant: PM10  
Estimated Emissions: 0.009624  
Estimated Emissions Units: Not reported  
Emission Unit ID: Not reported  
Unit Description: Not reported  
Unit Proc ID: Not reported  
Proc Description: Not reported  
Report Product ID: Not reported

**ASBESTOS:**

Name: ALPHA ASBESTOS ABATEMENT, INC  
Address: 9 NOTRE DAME AVE  
City,State,Zip: MANCHESTER, NH

Map ID  
Direction  
Distance  
Elevation

MAP FINDINGS

Site

Database(s)

EDR ID Number  
EPA ID Number

SAU #37 WEST HIGH SCHOOL (Continued)

S108356494

ID Number: NH026639  
Pipes Reg Asb Containing Material: Not reported  
Surface Area RACM: Not reported  
Surface Area of Category 1: Not reported  
Surface Area of Category 2: Not reported  
Start Date: 07/05/2018  
End Date: 07/26/2018  
Record Date: 07/26/2018  
Friable LF: Not reported  
Friable SqFt: Not reported  
Friable CY: Not reported  
NonFriable LF: Not reported  
NonFriable SqFt: Not reported  
NonFriable CY: Not reported

353  
SE  
1/4-1/2  
0.461 mi.  
2436 ft.

MOBIL 15775  
250 S WILLOW ST  
MANCHESTER, NH

NH LUST U001555609  
NH UST N/A

Relative:  
Higher  
Actual:  
242 ft.

LUST:  
Name: MOBIL 15775  
Address: 250 S WILLOW ST  
City,State,Zip: MANCHESTER, NH  
Facility ID: 199107003  
Project Type: LUST  
Project Manager: STRONDAK  
Project Site Description: LEAKING UNDERGROUND STORAGE TANK PROJECT  
Expired Date: 10/26/2022

UST:  
Name: MOBIL 15775  
Address: 250 S WILLOW ST  
City: MANCHESTER  
Facility ID: 110332  
Facility Type: GAS STATION  
Site Number: 199107003  
Owner Name: EXXONMOBIL C/O GILBARCO INC  
Owner Type: COMMERCIAL/RESIDENTIAL  
Owner Title: Not reported  
Owner Address: PO BOX 22087  
Owner Address2: 7300 W FRIENDLY AVE MS F76  
Owner City,St,Zip: GREENSBORO, NC 27420  
Manager Name: PAUL MENDELSSOHN  
Manager Title: Not reported

Tank ID: 1  
Status: INACTIVE  
Capacity (gal): 10000  
Temporary Closed Date: Not reported  
Tank Filled Removed: Not reported  
Compartment: NO  
Tank Diameter In Inches: 92  
Construction Material Comments: Not reported  
Meets Dec 22 2015 Deadline: Not reported  
Leak Line Detection: VEEDER ROOT

Map ID  
Direction  
Distance  
Elevation

MAP FINDINGS

Site

Database(s)

EDR ID Number  
EPA ID Number

**MOBIL 15775 (Continued)**

**U001555609**

Leak Line Detection Installed Date: Not reported  
Leak Line Detection Test Pass Fail: PASS  
Drop Tube Pass Fail: PASS  
Drain Valve Replaced Date: Not reported  
Dry Beak Installed Date: Not reported  
Inv Monitor Review Date: Not reported  
Dispenser Pan: Not reported  
Overfill Length In Inches: Not reported  
Release Detection (RD) Tank Type: VEEDER ROOT  
RD Tank Type Installed Date: Not reported  
RD Tank Type Tested Date: 02/19/2007  
RD Tank Type Test Pass Fail: PASS  
RD Piping Type: TIGHTNESS TEST  
RD Piping Installed Date: Not reported  
RD Piping Tested Date: 02/19/2007  
RD Piping Test Pass Fail: PASS  
Corrosion Protection (CP) Tank: Not reported  
CP Tank Installed Date: Not reported  
CP Tank Tested Date: Not reported  
CP Tank Test Pass Fail: Not reported  
CP Piping: Not reported  
CP Piping Installed Date: Not reported  
CP Piping Tested Date: Not reported  
CP Piping Test Pass Fail: Not reported  
CP Fitting: Not reported  
CP Fitting Installed Date: Not reported  
CP Fitting Tested Date: Not reported  
CP Fitting Test Pass Fail: Not reported  
CP Log Date: Not reported  
Tank Tightness Test Pass Fail: PASS  
Piping Tightness Test Date: 02/19/2007  
Piping Tightness Test Pass Fail: PASS  
Piping Material Comments: NEW 06/90  
Install Date: 01/01/1985  
Last Test: 04/13/1993  
Spill Installed: 04/13/1993  
Overfill: Not reported  
Line Leak Detection: 02/19/2007  
Permanent Closure: 12/17/2008  
Tank Material: FIBERGLASS  
Closure Date: 02/03/2009  
Tank Secondary: NO  
Product Stored: GASOLINE  
Overfill Type: FLOW SHUTOFF - FLAPPER VALVE  
Pipe Secondary: NO  
Pipe Material: FIBERGLASS  
Pipe System: PRESSURE

Tank ID: 2  
Status: INACTIVE  
Capacity (gal): 10000  
Temporary Closed Date: Not reported  
Tank Filled Removed: Not reported  
Compartment: NO  
Tank Diameter In Inches: 92  
Construction Material Comments: Not reported

Map ID  
Direction  
Distance  
Elevation

MAP FINDINGS

Site

Database(s)

EDR ID Number  
EPA ID Number

**MOBIL 15775 (Continued)**

**U001555609**

Meets Dec 22 2015 Deadline: Not reported  
Leak Line Detection: VEEDER ROOT  
Leak Line Detection Installed Date: Not reported  
Leak Line Detection Test Pass Fail: PASS  
Drop Tube Pass Fail: PASS  
Drain Valve Replaced Date: Not reported  
Dry Beak Installed Date: Not reported  
Inv Monitor Review Date: Not reported  
Dispenser Pan: Not reported  
Overfill Length In Inches: Not reported  
Release Detection (RD) Tank Type: VEEDER ROOT  
RD Tank Type Installed Date: Not reported  
RD Tank Type Tested Date: 02/19/2007  
RD Tank Type Test Pass Fail: PASS  
RD Piping Type: TIGHTNESS TEST  
RD Piping Installed Date: Not reported  
RD Piping Tested Date: 02/19/2007  
RD Piping Test Pass Fail: PASS  
Corrosion Protection (CP) Tank: Not reported  
CP Tank Installed Date: Not reported  
CP Tank Tested Date: Not reported  
CP Tank Test Pass Fail: Not reported  
CP Piping: Not reported  
CP Piping Installed Date: Not reported  
CP Piping Tested Date: Not reported  
CP Piping Test Pass Fail: Not reported  
CP Fitting: Not reported  
CP Fitting Installed Date: Not reported  
CP Fitting Tested Date: Not reported  
CP Fitting Test Pass Fail: Not reported  
CP Log Date: Not reported  
Tank Tightness Test Pass Fail: PASS  
Piping Tightness Test Date: 02/19/2007  
Piping Tightness Test Pass Fail: PASS  
Piping Material Comments: NEW 06/90  
Install Date: 01/01/1985  
Last Test: 04/13/1993  
Spill Installed: 01/01/1985  
Overfill: Not reported  
Line Leak Detection: 02/19/2007  
Permanent Closure: 12/17/2008  
Tank Material: FIBERGLASS  
Closure Date: 02/03/2009  
Tank Secondary: NO  
Product Stored: GASOLINE  
Overfill Type: FLOW SHUTOFF - FLAPPER VALVE  
Pipe Secondary: NO  
Pipe Material: FIBERGLASS  
Pipe System: PRESSURE

Tank ID: 3  
Status: INACTIVE  
Capacity (gal): 10000  
Temporary Closed Date: Not reported  
Tank Filled Removed: Not reported  
Compartment: NO

Map ID  
Direction  
Distance  
Elevation

MAP FINDINGS

Site

Database(s)

EDR ID Number  
EPA ID Number

**MOBIL 15775 (Continued)**

**U001555609**

Tank Diameter In Inches: 92  
Construction Material Comments: Not reported  
Meets Dec 22 2015 Deadline: Not reported  
Leak Line Detection: VEEDER ROOT  
Leak Line Detection Installed Date: Not reported  
Leak Line Detection Test Pass Fail: PASS  
Drop Tube Pass Fail: PASS  
Drain Valve Replaced Date: Not reported  
Dry Beak Installed Date: Not reported  
Inv Monitor Review Date: Not reported  
Dispenser Pan: Not reported  
Overfill Length In Inches: Not reported  
Release Detection (RD) Tank Type: VEEDER ROOT  
RD Tank Type Installed Date: Not reported  
RD Tank Type Tested Date: 02/19/2007  
RD Tank Type Test Pass Fail: PASS  
RD Piping Type: TIGHTNESS TEST  
RD Piping Installed Date: Not reported  
RD Piping Tested Date: 02/19/2007  
RD Piping Test Pass Fail: PASS  
Corrosion Protection (CP) Tank: Not reported  
CP Tank Installed Date: Not reported  
CP Tank Tested Date: Not reported  
CP Tank Test Pass Fail: Not reported  
CP Piping: Not reported  
CP Piping Installed Date: Not reported  
CP Piping Tested Date: Not reported  
CP Piping Test Pass Fail: Not reported  
CP Fitting: Not reported  
CP Fitting Installed Date: Not reported  
CP Fitting Tested Date: Not reported  
CP Fitting Test Pass Fail: Not reported  
CP Log Date: Not reported  
Tank Tightness Test Pass Fail: PASS  
Piping Tightness Test Date: 02/19/2007  
Piping Tightness Test Pass Fail: PASS  
Piping Material Comments: NEW 06/90  
Install Date: 01/01/1985  
Last Test: 04/13/1993  
Spill Installed: 04/13/1993  
Overfill: Not reported  
Line Leak Detection: 02/19/2007  
Permanent Closure: 12/17/2008  
Tank Material: FIBERGLASS  
Closure Date: 02/03/2009  
Tank Secondary: NO  
Product Stored: GASOLINE  
Overfill Type: FLOW SHUTOFF - FLAPPER VALVE  
Pipe Secondary: NO  
Pipe Material: FIBERGLASS  
Pipe System: PRESSURE

Map ID  
Direction  
Distance  
Elevation

MAP FINDINGS

Site

Database(s)

EDR ID Number  
EPA ID Number

354  
NW  
1/4-1/2  
0.462 mi.  
2437 ft.

**FORMER NAVAL RESERVE CENTER**  
**199 EAST MAIN STREET**  
**MANCHESTER, NH**

**NH UST**    **U002264127**  
**NH ALLSITES**    **N/A**

**Relative:**  
**Higher**  
**Actual:**  
**182 ft.**

UST:  
Name: FORMER NAVAL RESERVE CENTER  
Address: 199 EAST MAIN STREET  
City: MANCHESTER  
Facility ID: 113356  
Facility Type: FEDERAL- NON-MILITARY  
Site Number: 199606038  
Owner Name: NAVY&MARINE CORPS RESERVE CTR  
Owner Type: FEDERAL GOVERNMENT  
Owner Title: Not reported  
Owner Address: 199 N MAIN ST  
Owner Address2: Not reported  
Owner City,St,Zip: MANCHESTER, NH 03102  
Manager Name: GERRY COHEN  
Manager Title: SUPPLY DEPT.

Tank ID: 1  
Status: INACTIVE  
Capacity (gal): 5000  
Temporary Closed Date: Not reported  
Tank Filled Removed: Not reported  
Compartment: Not reported  
Tank Diameter In Inches: Not reported  
Construction Material Comments: Not reported  
Meets Dec 22 2015 Deadline: Not reported  
Leak Line Detection: Not reported  
Leak Line Detection Installed Date: Not reported  
Leak Line Detection Test Pass Fail: Not reported  
Drop Tube Pass Fail: Not reported  
Drain Valve Replaced Date: Not reported  
Dry Beak Installed Date: Not reported  
Inv Monitor Review Date: Not reported  
Dispenser Pan: Not reported  
Overfill Length In Inches: Not reported  
Release Detection (RD) Tank Type: NONE LISTED  
RD Tank Type Installed Date: Not reported  
RD Tank Type Tested Date: Not reported  
RD Tank Type Test Pass Fail: Not reported  
RD Piping Type: NONE  
RD Piping Installed Date: Not reported  
RD Piping Tested Date: Not reported  
RD Piping Test Pass Fail: Not reported  
Corrosion Protection (CP) Tank: Not reported  
CP Tank Installed Date: Not reported  
CP Tank Tested Date: Not reported  
CP Tank Test Pass Fail: Not reported  
CP Piping: Not reported  
CP Piping Installed Date: Not reported  
CP Piping Tested Date: Not reported  
CP Piping Test Pass Fail: Not reported  
CP Fitting: Not reported  
CP Fitting Installed Date: Not reported  
CP Fitting Tested Date: Not reported

Map ID  
Direction  
Distance  
Elevation

MAP FINDINGS

Site

Database(s)

EDR ID Number  
EPA ID Number

**FORMER NAVAL RESERVE CENTER (Continued)**

**U002264127**

CP Fitting Test Pass Fail: Not reported  
CP Log Date: Not reported  
Tank Tightness Test Pass Fail: PASS  
Piping Tightness Test Date: 09/19/1992  
Piping Tightness Test Pass Fail: PASS  
Piping Material Comments: Not reported  
Install Date: 03/01/1982  
Last Test: 09/19/1992  
Spill Installed: Not reported  
Overfill: Not reported  
Line Leak Detection: Not reported  
Permanent Closure: 11/02/1993  
Tank Material: STEEL - BARE/GALV  
Closure Date: 12/13/1993  
Tank Secondary: NO  
Product Stored: #2 HEATING OIL  
Overfill Type: Not reported  
Pipe Secondary: NO  
Pipe Material: COPPER  
Pipe System: SUCTION: OLD CODE

**ALLSITES:**

Name: FORMER NAVAL RESERVE CENTER  
Address: 199 EAST MAIN STREET  
City,State,Zip: MANCHESTER, NH  
Facility ID: 199606038  
Project Type: SITEEVAL  
Project Description: UNSOLICITED SITE ASSESSMENT REVIEWED BY ORCB  
Project Manager: CLOSED  
Expiration Date: Not reported

**355**  
**NNE**  
**1/4-1/2**  
**0.466 mi.**  
**2461 ft.**

**INDUSTRIAL DRIVE PROPERTY**  
**INDUSTRIAL DRIVE**  
**LONDONDERRY, NH 03053**

**SEMS-ARCHIVE 1003862523**  
**NHD980910715**

**Relative:**  
**Higher**  
**Actual:**  
**227 ft.**

SEMS Archive:  
Site ID: 0101150  
EPA ID: NHD980910715  
Name: INDUSTRIAL DRIVE PROPERTY  
Address: INDUSTRIAL DRIVE  
Address 2: Not reported  
City,State,Zip: LONDONDERRY, NH 03053  
Cong District: 01  
FIPS Code: 33015  
FF: N  
NPL: Not on the NPL  
Non NPL Status: NFRAP-Site does not qualify for the NPL based on existing information

**SEMS Archive Detail:**

Region: 01  
Site ID: 0101150  
EPA ID: NHD980910715  
Site Name: INDUSTRIAL DRIVE PROPERTY  
NPL: N  
FF: N  
OU: 00



Map ID  
Direction  
Distance  
Elevation

MAP FINDINGS

Site

Database(s)

EDR ID Number  
EPA ID Number

**INDUSTRIAL DRIVE PROPERTY (Continued)**

**1003862523**

Action Code: VS  
Action Name: ARCH SITE  
SEQ: 1  
Start Date: Not reported  
Finish Date: 1998-01-09 05:00:00  
Qual: Not reported  
Current Action Lead: EPA Perf In-Hse

Region: 01  
Site ID: 0101150  
EPA ID: NHD980910715  
Site Name: INDUSTRIAL DRIVE PROPERTY  
NPL: N  
FF: N  
OU: 00  
Action Code: DS  
Action Name: DISCVRY  
SEQ: 1  
Start Date: 1984-03-01 05:00:00  
Finish Date: 1984-03-01 05:00:00  
Qual: Not reported  
Current Action Lead: EPA Perf

Region: 01  
Site ID: 0101150  
EPA ID: NHD980910715  
Site Name: INDUSTRIAL DRIVE PROPERTY  
NPL: N  
FF: N  
OU: 00  
Action Code: SI  
Action Name: SI  
SEQ: 1  
Start Date: Not reported  
Finish Date: 1988-07-01 04:00:00  
Qual: N  
Current Action Lead: St Perf

Region: 01  
Site ID: 0101150  
EPA ID: NHD980910715  
Site Name: INDUSTRIAL DRIVE PROPERTY  
NPL: N  
FF: N  
OU: 00  
Action Code: PA  
Action Name: PA  
SEQ: 1  
Start Date: 1985-11-19 06:00:00  
Finish Date: 1985-11-26 06:00:00  
Qual: L  
Current Action Lead: St Perf

Map ID  
 Direction  
 Distance  
 Elevation

MAP FINDINGS

Site

Database(s)

EDR ID Number  
 EPA ID Number

**BN356**      **CRAWFORD VOGEL & WENZEL OIL**  
**East**        **514 HARVARD ST**  
**1/4-1/2**      **MANCHESTER, NH**  
**0.467 mi.**  
**2465 ft.**      **Site 2 of 2 in cluster BN**

**NH UST**      **U001555742**  
**NH AST**      **N/A**  
**NH ALLSITES**

**Relative:**  
**Higher**  
**Actual:**  
**254 ft.**

**UST:**  
 Name: CRAWFORD VOGEL & WENZEL OIL  
 Address: 514 HARVARD ST  
 City: MANCHESTER  
 Facility ID: 110587  
 Facility Type: PETROLEUM DISTRIBUTOR  
 Site Number: 199412029  
 Owner Name: CRAWFORD VOGEL & WENZEL OIL CO  
 Owner Type: COMMERCIAL/RESIDENTIAL  
 Owner Title: MICHAEL WENZEL, TREASURER  
 Owner Address: 514 HARVARD ST  
 Owner Address2: Not reported  
 Owner City,St,Zip: MANCHESTER, NH 03103  
 Manager Name: HERBERT W. WENZEL  
 Manager Title: PRESIDENT

Tank ID: 1  
 Status: INACTIVE  
 Capacity (gal): 6000  
 Temporary Closed Date: Not reported  
 Tank Filled Removed: Not reported  
 Compartment: NO  
 Tank Diameter In Inches: Not reported  
 Construction Material Comments: Not reported  
 Meets Dec 22 2015 Deadline: Not reported  
 Leak Line Detection: Not reported  
 Leak Line Detection Installed Date: Not reported  
 Leak Line Detection Test Pass Fail: Not reported  
 Drop Tube Pass Fail: Not reported  
 Drain Valve Replaced Date: Not reported  
 Dry Beak Installed Date: Not reported  
 Inv Monitor Review Date: Not reported  
 Dispenser Pan: Not reported  
 Overfill Length In Inches: Not reported  
 Release Detection (RD) Tank Type: NONE LISTED  
 RD Tank Type Installed Date: 12/13/1994  
 RD Tank Type Tested Date: Not reported  
 RD Tank Type Test Pass Fail: PASS  
 RD Piping Type: TIGHTNESS TEST  
 RD Piping Installed Date: 12/13/1994  
 RD Piping Tested Date: Not reported  
 RD Piping Test Pass Fail: PASS  
 Corrosion Protection (CP) Tank: Not reported  
 CP Tank Installed Date: Not reported  
 CP Tank Tested Date: Not reported  
 CP Tank Test Pass Fail: Not reported  
 CP Piping: Not reported  
 CP Piping Installed Date: Not reported  
 CP Piping Tested Date: Not reported  
 CP Piping Test Pass Fail: Not reported  
 CP Fitting: Not reported  
 CP Fitting Installed Date: Not reported  
 CP Fitting Tested Date: Not reported

Map ID  
Direction  
Distance  
Elevation

MAP FINDINGS

Site

Database(s)

EDR ID Number  
EPA ID Number

**CRAWFORD VOGEL & WENZEL OIL (Continued)**

**U001555742**

CP Fitting Test Pass Fail: Not reported  
CP Log Date: Not reported  
Tank Tightness Test Pass Fail: PASS  
Piping Tightness Test Date: 12/13/1994  
Piping Tightness Test Pass Fail: PASS  
Piping Material Comments: Not reported  
Install Date: 11/11/1911  
Last Test: 12/13/1994  
Spill Installed: Not reported  
Overfill: Not reported  
Line Leak Detection: Not reported  
Permanent Closure: 10/18/1996  
Tank Material: STEEL - BARE/GALV  
Closure Date: Not reported  
Tank Secondary: NO  
Product Stored: GASOLINE  
Overfill Type: Not reported  
Pipe Secondary: NO  
Pipe Material: STEEL - BARE/GALV  
Pipe System: SUCTION: OLD CODE

Tank ID: 2  
Status: INACTIVE  
Capacity (gal): 1000  
Temporary Closed Date: Not reported  
Tank Filled Removed: Not reported  
Compartment: NO  
Tank Diameter In Inches: Not reported  
Construction Material Comments: Not reported  
Meets Dec 22 2015 Deadline: Not reported  
Leak Line Detection: Not reported  
Leak Line Detection Installed Date: Not reported  
Leak Line Detection Test Pass Fail: Not reported  
Drop Tube Pass Fail: Not reported  
Drain Valve Replaced Date: Not reported  
Dry Beak Installed Date: Not reported  
Inv Monitor Review Date: Not reported  
Dispenser Pan: Not reported  
Overfill Length In Inches: Not reported  
Release Detection (RD) Tank Type: NONE LISTED  
RD Tank Type Installed Date: Not reported  
RD Tank Type Tested Date: Not reported  
RD Tank Type Test Pass Fail: Not reported  
RD Piping Type: NONE  
RD Piping Installed Date: Not reported  
RD Piping Tested Date: Not reported  
RD Piping Test Pass Fail: Not reported  
Corrosion Protection (CP) Tank: Not reported  
CP Tank Installed Date: Not reported  
CP Tank Tested Date: Not reported  
CP Tank Test Pass Fail: Not reported  
CP Piping: Not reported  
CP Piping Installed Date: Not reported  
CP Piping Tested Date: Not reported  
CP Piping Test Pass Fail: Not reported  
CP Fitting: Not reported

Map ID  
Direction  
Distance  
Elevation

MAP FINDINGS

Site

Database(s)

EDR ID Number  
EPA ID Number

**CRAWFORD VOGEL & WENZEL OIL (Continued)**

**U001555742**

CP Fitting Installed Date: Not reported  
CP Fitting Tested Date: Not reported  
CP Fitting Test Pass Fail: Not reported  
CP Log Date: Not reported  
Tank Tightness Test Pass Fail: Not reported  
Piping Tightness Test Date: Not reported  
Piping Tightness Test Pass Fail: Not reported  
Piping Material Comments: Not reported  
Install Date: 11/11/1911  
Last Test: Not reported  
Spill Installed: Not reported  
Overfill: Not reported  
Line Leak Detection: Not reported  
Permanent Closure: 10/09/1991  
Tank Material: STEEL - BARE/GALV  
Closure Date: 11/13/1991  
Tank Secondary: NO  
Product Stored: DIESEL FUEL  
Overfill Type: Not reported  
Pipe Secondary: NO  
Pipe Material: UNKNOWN  
Pipe System: Not reported

**AST:**

Facility ID: 941229A  
Manager Title: TREASURER  
Site Number: 199412029  
Manager Name: MICHAEL WENZEL  
Tank Number: 1  
Status: ACTIVE  
Date Install: 10/01/2002  
Capacity: 20000  
Closure Date: Not reported  
Pipe Secondary: NO  
Capacity Comments: Not reported  
Permanent Closed Date: Not reported  
Tank Secondary: CONCRETE DIKE  
Substance Store: #2 HEATING OIL  
Compartment: N  
Construction Material Comments: Not reported  
Leak Line Detection: Not reported  
Leak Line Detection Installed Date: Not reported  
Leak Line Detection Test Pass Fail: Not reported  
RD Tank Type Installed Date: Not reported  
RD Tank Type Tested Date: Not reported  
RD Piping Type: Not reported  
RD Piping Installed Date: Not reported  
Release Detection (RD) Tank Type: Not reported  
RD Piping Tested Date: Not reported  
RD Piping Test Pass Fail: Not reported  
RD Tank Type Test Pass Fail: Not reported  
Interstitial Monitoring: Not reported  
High Level Alarm: OTHER  
High Level Alarm Sensor Tested Date: 07/08/2020  
High Level Alarm Sensor Test Pass Fail: PASS  
Fill Remove: Not reported  
Overfill Shutoff: Not reported

Map ID  
Direction  
Distance  
Elevation

MAP FINDINGS

Site

Database(s)

EDR ID Number  
EPA ID Number

**CRAWFORD VOGEL & WENZEL OIL (Continued)**

**U001555742**

Overfill Shutoff Test Date: Not reported  
Overfill Shutoff Pass Fail: Not reported  
Proper Labelling: YES  
Last Internal Inspection Date: 09/27/2012  
Inspection Results: PASS  
Next Internal Inspection Date: 09/27/2022  
Gauge Type: OTHER  
Tank Wholly Aboveground On Cradles: NO  
Tank Cathodic Protection Last Test Date: Not reported  
Piping Location: ABOVE GROUND  
Piping Material: CARBON STEEL/BLACK IRON  
Piping Material Comments: Not reported  
Piping System: Not reported  
Piping Cathodic Protection: Not reported  
Piping Cathodic Protection Last Test Date: Not reported  
Tank Cathodic Protection: Not reported  
Tank Material: SHOP-FABRICATED STEEL TANK (UL 142)

**Owner:**

Facility ID: 941229A  
Site Number: 199412029  
Owner Name: CRAWFORD VOGEL & WENZEL OIL  
Owner Address: 514 HARVARD ST  
Owner Address 2: Not reported  
Owner State: NH  
Owner City: MANCHESTER  
Owner Zip: 03103-5002  
Facility Type: PETROLEUM DISTRIBUTOR  
Owner Type: COMMERCIAL/RESIDENTIAL  
Owner Title: MICHAEL WENZEL, TREASURER

Facility ID: 941229A  
Manager Title: TREASURER  
Site Number: 199412029  
Manager Name: MICHAEL WENZEL  
Tank Number: 10  
Status: INACTIVE  
Date Install: 07/01/1994  
Capacity: 275  
Closure Date: Not reported  
Pipe Secondary: Not reported  
Capacity Comments: Not reported  
Permanent Closed Date: 11/11/1911  
Tank Secondary: NONE  
Substance Store: USED OIL  
Compartment: N  
Construction Material Comments: Not reported  
Leak Line Detection: Not reported  
Leak Line Detection Installed Date: Not reported  
Leak Line Detection Test Pass Fail: Not reported  
RD Tank Type Installed Date: Not reported  
RD Tank Type Tested Date: Not reported  
RD Piping Type: Not reported  
RD Piping Installed Date: Not reported  
Release Detection (RD) Tank Type: Not reported  
RD Piping Tested Date: Not reported  
RD Piping Test Pass Fail: Not reported

Map ID  
Direction  
Distance  
Elevation

MAP FINDINGS

Site

Database(s)

EDR ID Number  
EPA ID Number

**CRAWFORD VOGEL & WENZEL OIL (Continued)**

**U001555742**

RD Tank Type Test Pass Fail: Not reported  
Interstitial Monitoring: Not reported  
High Level Alarm: Not reported  
High Level Alarm Sensor Tested Date: Not reported  
High Level Alarm Sensor Test Pass Fail: Not reported  
Fill Remove: Not reported  
Overfill Shutoff: Not reported  
Overfill Shutoff Test Date: Not reported  
Overfill Shutoff Pass Fail: Not reported  
Proper Labelling: Not reported  
Last Internal Inspection Date: Not reported  
Inspection Results: Not reported  
Next Internal Inspection Date: Not reported  
Gauge Type: Not reported  
Tank Wholly Aboveground On Cradles: Not reported  
Tank Cathodic Protection Last Test Date: Not reported  
Piping Location: Not reported  
Piping Material: NONE  
Piping Material Comments: Not reported  
Piping System: Not reported  
Piping Cathodic Protection: Not reported  
Piping Cathodic Protection Last Test Date: Not reported  
Tank Cathodic Protection: Not reported  
Tank Material: SHOP-FABRICATED STEEL TANK (UL 142)

**Owner:**

Facility ID: 941229A  
Site Number: 199412029  
Owner Name: CRAWFORD VOGEL & WENZEL OIL  
Owner Address: 514 HARVARD ST  
Owner Address 2: Not reported  
Owner State: NH  
Owner City: MANCHESTER  
Owner Zip: 03103-5002  
Facility Type: PETROLEUM DISTRIBUTOR  
Owner Type: COMMERCIAL/RESIDENTIAL  
Owner Title: MICHAEL WENZEL, TREASURER

Facility ID: 941229A  
Manager Title: TREASURER  
Site Number: 199412029  
Manager Name: MICHAEL WENZEL  
Tank Number: 1X  
Status: INACTIVE  
Date Install: 01/01/1929  
Capacity: 20000  
Closure Date: Not reported  
Pipe Secondary: NO  
Capacity Comments: Not reported  
Permanent Closed Date: 08/28/2002  
Tank Secondary: YES-UNSPECIFIED  
Substance Store: #2 HEATING OIL  
Compartment: N  
Construction Material Comments: Not reported  
Leak Line Detection: Not reported  
Leak Line Detection Installed Date: Not reported  
Leak Line Detection Test Pass Fail: Not reported

Map ID  
Direction  
Distance  
Elevation

MAP FINDINGS

Site

Database(s)

EDR ID Number  
EPA ID Number

**CRAWFORD VOGEL & WENZEL OIL (Continued)**

**U001555742**

RD Tank Type Installed Date:	Not reported
RD Tank Type Tested Date:	Not reported
RD Piping Type:	Not reported
RD Piping Installed Date:	Not reported
Release Detection (RD) Tank Type:	Not reported
RD Piping Tested Date:	Not reported
RD Piping Test Pass Fail:	Not reported
RD Tank Type Test Pass Fail:	Not reported
Interstitial Monitoring:	Not reported
High Level Alarm:	OTHER
High Level Alarm Sensor Tested Date:	Not reported
High Level Alarm Sensor Test Pass Fail:	Not reported
Fill Remove:	Not reported
Overfill Shutoff:	Not reported
Overfill Shutoff Test Date:	Not reported
Overfill Shutoff Pass Fail:	Not reported
Proper Labelling:	YES
Last Internal Inspection Date:	Not reported
Inspection Results:	Not reported
Next Internal Inspection Date:	Not reported
Gauge Type:	OTHER
Tank Wholly Aboveground On Cradles:	Not reported
Tank Cathodic Protection Last Test Date:	Not reported
Piping Location:	ABOVE GROUND
Piping Material:	CARBON STEEL/BLACK IRON
Piping Material Comments:	Not reported
Piping System:	Not reported
Piping Cathodic Protection:	Not reported
Piping Cathodic Protection Last Test Date:	Not reported
Tank Cathodic Protection:	Not reported
Tank Material:	SHOP-FABRICATED STEEL TANK (UL 142)
Owner:	
Facility ID:	941229A
Site Number:	199412029
Owner Name:	CRAWFORD VOGEL & WENZEL OIL
Owner Address:	514 HARVARD ST
Owner Address 2:	Not reported
Owner State:	NH
Owner City:	MANCHESTER
Owner Zip:	03103-5002
Facility Type:	PETROLEUM DISTRIBUTOR
Owner Type:	COMMERCIAL/RESIDENTIAL
Owner Title:	MICHAEL WENZEL, TREASURER
Facility ID:	941229A
Manager Title:	TREASURER
Site Number:	199412029
Manager Name:	MICHAEL WENZEL
Tank Number:	2
Status:	ACTIVE
Date Install:	10/01/2002
Capacity:	20000
Closure Date:	Not reported
Pipe Secondary:	NO
Capacity Comments:	Not reported
Permanent Closed Date:	Not reported

Map ID  
Direction  
Distance  
Elevation

MAP FINDINGS

Site

Database(s)

EDR ID Number  
EPA ID Number

**CRAWFORD VOGEL & WENZEL OIL (Continued)**

**U001555742**

Tank Secondary: CONCRETE DIKE  
Substance Store: #2 HEATING OIL  
Compartment: N  
Construction Material Comments: Not reported  
Leak Line Detection: Not reported  
Leak Line Detection Installed Date: Not reported  
Leak Line Detection Test Pass Fail: Not reported  
RD Tank Type Installed Date: Not reported  
RD Tank Type Tested Date: Not reported  
RD Piping Type: Not reported  
RD Piping Installed Date: Not reported  
Release Detection (RD) Tank Type: Not reported  
RD Piping Tested Date: Not reported  
RD Piping Test Pass Fail: Not reported  
RD Tank Type Test Pass Fail: Not reported  
Interstitial Monitoring: Not reported  
High Level Alarm: OTHER  
High Level Alarm Sensor Tested Date: 07/08/2020  
High Level Alarm Sensor Test Pass Fail: PASS  
Fill Remove: Not reported  
Overfill Shutoff: Not reported  
Overfill Shutoff Test Date: Not reported  
Overfill Shutoff Pass Fail: Not reported  
Proper Labelling: YES  
Last Internal Inspection Date: 09/27/2012  
Inspection Results: PASS  
Next Internal Inspection Date: 09/27/2022  
Gauge Type: OTHER  
Tank Wholly Aboveground On Cradles: NO  
Tank Cathodic Protection Last Test Date: Not reported  
Piping Location: ABOVE GROUND  
Piping Material: CARBON STEEL/BLACK IRON  
Piping Material Comments: Not reported  
Piping System: Not reported  
Piping Cathodic Protection: Not reported  
Piping Cathodic Protection Last Test Date: Not reported  
Tank Cathodic Protection: Not reported  
Tank Material: SHOP-FABRICATED STEEL TANK (UL 142)

**Owner:**

Facility ID: 941229A  
Site Number: 199412029  
Owner Name: CRAWFORD VOGEL & WENZEL OIL  
Owner Address: 514 HARVARD ST  
Owner Address 2: Not reported  
Owner State: NH  
Owner City: MANCHESTER  
Owner Zip: 03103-5002  
Facility Type: PETROLEUM DISTRIBUTOR  
Owner Type: COMMERCIAL/RESIDENTIAL  
Owner Title: MICHAEL WENZEL, TREASURER

Facility ID: 941229A  
Manager Title: TREASURER  
Site Number: 199412029  
Manager Name: MICHAEL WENZEL  
Tank Number: 2X



Map ID  
Direction  
Distance  
Elevation

MAP FINDINGS

Site

Database(s)

EDR ID Number  
EPA ID Number

**CRAWFORD VOGEL & WENZEL OIL (Continued)**

**U001555742**

Status: INACTIVE  
Date Install: 01/01/1929  
Capacity: 20000  
Closure Date: Not reported  
Pipe Secondary: NO  
Capacity Comments: Not reported  
Permanent Closed Date: 08/28/2002  
Tank Secondary: YES-UNSPECIFIED  
Substance Store: #2 HEATING OIL  
Compartment: Not reported  
Construction Material Comments: Not reported  
Leak Line Detection: Not reported  
Leak Line Detection Installed Date: Not reported  
Leak Line Detection Test Pass Fail: Not reported  
RD Tank Type Installed Date: Not reported  
RD Tank Type Tested Date: Not reported  
RD Piping Type: Not reported  
RD Piping Installed Date: Not reported  
Release Detection (RD) Tank Type: Not reported  
RD Piping Tested Date: Not reported  
RD Piping Test Pass Fail: Not reported  
RD Tank Type Test Pass Fail: Not reported  
Interstitial Monitoring: Not reported  
High Level Alarm: OTHER  
High Level Alarm Sensor Tested Date: Not reported  
High Level Alarm Sensor Test Pass Fail: Not reported  
Fill Remove: Not reported  
Overfill Shutoff: Not reported  
Overfill Shutoff Test Date: Not reported  
Overfill Shutoff Pass Fail: Not reported  
Proper Labelling: YES  
Last Internal Inspection Date: Not reported  
Inspection Results: Not reported  
Next Internal Inspection Date: Not reported  
Gauge Type: OTHER  
Tank Wholly Aboveground On Cradles: Not reported  
Tank Cathodic Protection Last Test Date: Not reported  
Piping Location: ABOVE GROUND  
Piping Material: CARBON STEEL/BLACK IRON  
Piping Material Comments: Not reported  
Piping System: Not reported  
Piping Cathodic Protection: Not reported  
Piping Cathodic Protection Last Test Date: Not reported  
Tank Cathodic Protection: Not reported  
Tank Material: SHOP-FABRICATED STEEL TANK (UL 142)

Owner:  
Facility ID: 941229A  
Site Number: 199412029  
Owner Name: CRAWFORD VOGEL & WENZEL OIL  
Owner Address: 514 HARVARD ST  
Owner Address 2: Not reported  
Owner State: NH  
Owner City: MANCHESTER  
Owner Zip: 03103-5002  
Facility Type: PETROLEUM DISTRIBUTOR  
Owner Type: COMMERCIAL/RESIDENTIAL  
Owner Title: MICHAEL WENZEL, TREASURER

Map ID  
Direction  
Distance  
Elevation

MAP FINDINGS

Site

Database(s)

EDR ID Number  
EPA ID Number

**CRAWFORD VOGEL & WENZEL OIL (Continued)**

**U001555742**

Facility ID: 941229A  
Manager Title: TREASURER  
Site Number: 199412029  
Manager Name: MICHAEL WENZEL  
Tank Number: 3  
Status: ACTIVE  
Date Install: 01/01/1994  
Capacity: 20000  
Closure Date: Not reported  
Pipe Secondary: NO  
Capacity Comments: Not reported  
Permanent Closed Date: Not reported  
Tank Secondary: CONCRETE DIKE  
Substance Store: #2 HEATING OIL  
Compartment: N  
Construction Material Comments: Not reported  
Leak Line Detection: Not reported  
Leak Line Detection Installed Date: Not reported  
Leak Line Detection Test Pass Fail: Not reported  
RD Tank Type Installed Date: Not reported  
RD Tank Type Tested Date: Not reported  
RD Piping Type: Not reported  
RD Piping Installed Date: Not reported  
Release Detection (RD) Tank Type: Not reported  
RD Piping Tested Date: Not reported  
RD Piping Test Pass Fail: Not reported  
RD Tank Type Test Pass Fail: Not reported  
Interstitial Monitoring: Not reported  
High Level Alarm: OTHER  
High Level Alarm Sensor Tested Date: 07/08/2020  
High Level Alarm Sensor Test Pass Fail: PASS  
Fill Remove: Not reported  
Overfill Shutoff: Not reported  
Overfill Shutoff Test Date: Not reported  
Overfill Shutoff Pass Fail: Not reported  
Proper Labelling: YES  
Last Internal Inspection Date: 09/27/2012  
Inspection Results: PASS  
Next Internal Inspection Date: 09/27/2022  
Gauge Type: OTHER  
Tank Wholly Aboveground On Cradles: NO  
Tank Cathodic Protection Last Test Date: Not reported  
Piping Location: ABOVE GROUND  
Piping Material: CARBON STEEL/BLACK IRON  
Piping Material Comments: Not reported  
Piping System: Not reported  
Piping Cathodic Protection: N/A  
Piping Cathodic Protection Last Test Date: Not reported  
Tank Cathodic Protection: N/A  
Tank Material: SHOP-FABRICATED STEEL TANK (UL 142)

Owner:  
Facility ID: 941229A  
Site Number: 199412029  
Owner Name: CRAWFORD VOGEL & WENZEL OIL  
Owner Address: 514 HARVARD ST  
Owner Address 2: Not reported  
Owner State: NH

Map ID  
Direction  
Distance  
Elevation

MAP FINDINGS

Site

Database(s)

EDR ID Number  
EPA ID Number

**CRAWFORD VOGEL & WENZEL OIL (Continued)**

**U001555742**

Owner City: MANCHESTER  
Owner Zip: 03103-5002  
Facility Type: PETROLEUM DISTRIBUTOR  
Owner Type: COMMERCIAL/RESIDENTIAL  
Owner Title: MICHAEL WENZEL, TREASURER

Facility ID: 941229A  
Manager Title: TREASURER  
Site Number: 199412029  
Manager Name: MICHAEL WENZEL  
Tank Number: 4  
Status: ACTIVE  
Date Install: 01/01/1994  
Capacity: 20000  
Closure Date: Not reported  
Pipe Secondary: NO  
Capacity Comments: Not reported  
Permanent Closed Date: Not reported  
Tank Secondary: CONCRETE DIKE  
Substance Store: DIESEL  
Compartment: N  
Construction Material Comments: Not reported  
Leak Line Detection: Not reported  
Leak Line Detection Installed Date: Not reported  
Leak Line Detection Test Pass Fail: Not reported  
RD Tank Type Installed Date: Not reported  
RD Tank Type Tested Date: Not reported  
RD Piping Type: Not reported  
RD Piping Installed Date: Not reported  
Release Detection (RD) Tank Type: Not reported  
RD Piping Tested Date: Not reported  
RD Piping Test Pass Fail: Not reported  
RD Tank Type Test Pass Fail: Not reported  
Interstitial Monitoring: Not reported  
High Level Alarm: OTHER  
High Level Alarm Sensor Tested Date: 07/08/2020  
High Level Alarm Sensor Test Pass Fail: PASS  
Fill Remove: Not reported  
Overfill Shutoff: Not reported  
Overfill Shutoff Test Date: Not reported  
Overfill Shutoff Pass Fail: Not reported  
Proper Labelling: YES  
Last Internal Inspection Date: 09/27/2012  
Inspection Results: PASS  
Next Internal Inspection Date: 09/27/2022  
Gauge Type: OTHER  
Tank Wholly Aboveground On Cradles: NO  
Tank Cathodic Protection Last Test Date: Not reported  
Piping Location: ABOVE GROUND  
Piping Material: CARBON STEEL/BLACK IRON  
Piping Material Comments: Not reported  
Piping System: Not reported  
Piping Cathodic Protection: N/A  
Piping Cathodic Protection Last Test Date: Not reported  
Tank Cathodic Protection: N/A  
Tank Material: SHOP-FABRICATED STEEL TANK (UL 142)

Map ID  
Direction  
Distance  
Elevation

MAP FINDINGS

Site

Database(s)

EDR ID Number  
EPA ID Number

**CRAWFORD VOGEL & WENZEL OIL (Continued)**

**U001555742**

Owner:

Facility ID: 941229A  
Site Number: 199412029  
Owner Name: CRAWFORD VOGEL & WENZEL OIL  
Owner Address: 514 HARVARD ST  
Owner Address 2: Not reported  
Owner State: NH  
Owner City: MANCHESTER  
Owner Zip: 03103-5002  
Facility Type: PETROLEUM DISTRIBUTOR  
Owner Type: COMMERCIAL/RESIDENTIAL  
Owner Title: MICHAEL WENZEL, TREASURER

Facility ID: 941229A  
Manager Title: TREASURER  
Site Number: 199412029  
Manager Name: MICHAEL WENZEL  
Tank Number: 5  
Status: ACTIVE  
Date Install: 11/11/1911  
Capacity: 1000  
Closure Date: Not reported  
Pipe Secondary: Not reported  
Capacity Comments: Not reported  
Permanent Closed Date: Not reported  
Tank Secondary: YES-UNSPECIFIED  
Substance Store: USED OIL  
Compartment: N  
Construction Material Comments: SKID TANK W/WAIVER FOR VENT WHISTLE  
Leak Line Detection: Not reported  
Leak Line Detection Installed Date: Not reported  
Leak Line Detection Test Pass Fail: Not reported  
RD Tank Type Installed Date: Not reported  
RD Tank Type Tested Date: Not reported  
RD Piping Type: Not reported  
RD Piping Installed Date: Not reported  
Release Detection (RD) Tank Type: Not reported  
RD Piping Tested Date: Not reported  
RD Piping Test Pass Fail: Not reported  
RD Tank Type Test Pass Fail: Not reported  
Interstitial Monitoring: Not reported  
High Level Alarm: VENT WHISTLE  
High Level Alarm Sensor Tested Date: Not reported  
High Level Alarm Sensor Test Pass Fail: Not reported  
Fill Remove: Not reported  
Overfill Shutoff: Not reported  
Overfill Shutoff Test Date: Not reported  
Overfill Shutoff Pass Fail: Not reported  
Proper Labelling: YES  
Last Internal Inspection Date: Not reported  
Inspection Results: Not reported  
Next Internal Inspection Date: Not reported  
Gauge Type: OTHER  
Tank Wholly Aboveground On Cradles: Not reported  
Tank Cathodic Protection Last Test Date: Not reported  
Piping Location: Not reported

Map ID  
Direction  
Distance  
Elevation

MAP FINDINGS

Site

Database(s)

EDR ID Number  
EPA ID Number

**CRAWFORD VOGEL & WENZEL OIL (Continued)**

**U001555742**

Piping Material: NONE  
Piping Material Comments: Not reported  
Piping System: Not reported  
Piping Cathodic Protection: Not reported  
Piping Cathodic Protection Last Test Date: Not reported  
Tank Cathodic Protection: Not reported  
Tank Material: SHOP-FABRICATED STEEL TANK (UL 142)

**Owner:**

Facility ID: 941229A  
Site Number: 199412029  
Owner Name: CRAWFORD VOGEL & WENZEL OIL  
Owner Address: 514 HARVARD ST  
Owner Address 2: Not reported  
Owner State: NH  
Owner City: MANCHESTER  
Owner Zip: 03103-5002  
Facility Type: PETROLEUM DISTRIBUTOR  
Owner Type: COMMERCIAL/RESIDENTIAL  
Owner Title: MICHAEL WENZEL, TREASURER

Facility ID: 941229A  
Manager Title: TREASURER  
Site Number: 199412029  
Manager Name: MICHAEL WENZEL  
Tank Number: 6  
Status: ACTIVE  
Date Install: 11/11/1911  
Capacity: 1000  
Closure Date: Not reported  
Pipe Secondary: Not reported  
Capacity Comments: Not reported  
Permanent Closed Date: Not reported  
Tank Secondary: YES-UNSPECIFIED  
Substance Store: KEROSENE  
Compartment: N  
Construction Material Comments: SKID TANK W/WAIVER FOR VENT WHISTLE  
Leak Line Detection: Not reported  
Leak Line Detection Installed Date: Not reported  
Leak Line Detection Test Pass Fail: Not reported  
RD Tank Type Installed Date: Not reported  
RD Tank Type Tested Date: Not reported  
RD Piping Type: Not reported  
RD Piping Installed Date: Not reported  
Release Detection (RD) Tank Type: Not reported  
RD Piping Tested Date: Not reported  
RD Piping Test Pass Fail: Not reported  
RD Tank Type Test Pass Fail: Not reported  
Interstitial Monitoring: Not reported  
High Level Alarm: VENT WHISTLE  
High Level Alarm Sensor Tested Date: Not reported  
High Level Alarm Sensor Test Pass Fail: Not reported  
Fill Remove: Not reported  
Overfill Shutoff: Not reported  
Overfill Shutoff Test Date: Not reported  
Overfill Shutoff Pass Fail: Not reported  
Proper Labelling: YES

Map ID  
Direction  
Distance  
Elevation

MAP FINDINGS

Site

Database(s)

EDR ID Number  
EPA ID Number

**CRAWFORD VOGEL & WENZEL OIL (Continued)**

**U001555742**

Last Internal Inspection Date: Not reported  
Inspection Results: Not reported  
Next Internal Inspection Date: Not reported  
Gauge Type: OTHER  
Tank Wholly Aboveground On Cradles: Not reported  
Tank Cathodic Protection Last Test Date: Not reported  
Piping Location: Not reported  
Piping Material: NONE  
Piping Material Comments: Not reported  
Piping System: Not reported  
Piping Cathodic Protection: Not reported  
Piping Cathodic Protection Last Test Date: Not reported  
Tank Cathodic Protection: Not reported  
Tank Material: SHOP-FABRICATED STEEL TANK (UL 142)

**Owner:**

Facility ID: 941229A  
Site Number: 199412029  
Owner Name: CRAWFORD VOGEL & WENZEL OIL  
Owner Address: 514 HARVARD ST  
Owner Address 2: Not reported  
Owner State: NH  
Owner City: MANCHESTER  
Owner Zip: 03103-5002  
Facility Type: PETROLEUM DISTRIBUTOR  
Owner Type: COMMERCIAL/RESIDENTIAL  
Owner Title: MICHAEL WENZEL, TREASURER

Facility ID: 941229A  
Manager Title: TREASURER  
Site Number: 199412029  
Manager Name: MICHAEL WENZEL  
Tank Number: 8  
Status: INACTIVE  
Date Install: 11/11/1911  
Capacity: 1000  
Closure Date: Not reported  
Pipe Secondary: NO  
Capacity Comments: SKID TANK  
Permanent Closed Date: 11/11/1911  
Tank Secondary: NONE  
Substance Store: #2 HEATING OIL  
Compartment: N  
Construction Material Comments: Not reported  
Leak Line Detection: Not reported  
Leak Line Detection Installed Date: Not reported  
Leak Line Detection Test Pass Fail: Not reported  
RD Tank Type Installed Date: Not reported  
RD Tank Type Tested Date: Not reported  
RD Piping Type: Not reported  
RD Piping Installed Date: Not reported  
Release Detection (RD) Tank Type: Not reported  
RD Piping Tested Date: Not reported  
RD Piping Test Pass Fail: Not reported  
RD Tank Type Test Pass Fail: Not reported  
Interstitial Monitoring: Not reported  
High Level Alarm: Not reported

Map ID  
Direction  
Distance  
Elevation

MAP FINDINGS

Site

Database(s)

EDR ID Number  
EPA ID Number

**CRAWFORD VOGEL & WENZEL OIL (Continued)**

**U001555742**

High Level Alarm Sensor Tested Date: Not reported  
High Level Alarm Sensor Test Pass Fail: Not reported  
Fill Remove: Not reported  
Overfill Shutoff: Not reported  
Overfill Shutoff Test Date: Not reported  
Overfill Shutoff Pass Fail: Not reported  
Proper Labelling: Not reported  
Last Internal Inspection Date: Not reported  
Inspection Results: Not reported  
Next Internal Inspection Date: Not reported  
Gauge Type: Not reported  
Tank Wholly Aboveground On Cradles: Not reported  
Tank Cathodic Protection Last Test Date: Not reported  
Piping Location: ABOVE GROUND  
Piping Material: CARBON STEEL/BLACK IRON  
Piping Material Comments: Not reported  
Piping System: Not reported  
Piping Cathodic Protection: Not reported  
Piping Cathodic Protection Last Test Date: Not reported  
Tank Cathodic Protection: Not reported  
Tank Material: SHOP-FABRICATED STEEL TANK (UL 142)

Owner:  
Facility ID: 941229A  
Site Number: 199412029  
Owner Name: CRAWFORD VOGEL & WENZEL OIL  
Owner Address: 514 HARVARD ST  
Owner Address 2: Not reported  
Owner State: NH  
Owner City: MANCHESTER  
Owner Zip: 03103-5002  
Facility Type: PETROLEUM DISTRIBUTOR  
Owner Type: COMMERCIAL/RESIDENTIAL  
Owner Title: MICHAEL WENZEL, TREASURER

Facility ID: 941229A  
Manager Title: TREASURER  
Site Number: 199412029  
Manager Name: MICHAEL WENZEL  
Tank Number: 9  
Status: ACTIVE  
Date Install: 07/01/1990  
Capacity: 275  
Closure Date: Not reported  
Pipe Secondary: NO  
Capacity Comments: OPUF  
Permanent Closed Date: Not reported  
Tank Secondary: NONE  
Substance Store: #2 HEATING OIL  
Compartment: N  
Construction Material Comments: Not reported  
Leak Line Detection: Not reported  
Leak Line Detection Installed Date: Not reported  
Leak Line Detection Test Pass Fail: Not reported  
RD Tank Type Installed Date: Not reported  
RD Tank Type Tested Date: Not reported  
RD Piping Type: Not reported

Map ID  
Direction  
Distance  
Elevation

MAP FINDINGS

Site

Database(s)

EDR ID Number  
EPA ID Number

**CRAWFORD VOGEL & WENZEL OIL (Continued)**

**U001555742**

RD Piping Installed Date: Not reported  
Release Detection (RD) Tank Type: Not reported  
RD Piping Tested Date: Not reported  
RD Piping Test Pass Fail: Not reported  
RD Tank Type Test Pass Fail: Not reported  
Interstitial Monitoring: Not reported  
High Level Alarm: Not reported  
High Level Alarm Sensor Tested Date: Not reported  
High Level Alarm Sensor Test Pass Fail: Not reported  
Fill Remove: Not reported  
Overfill Shutoff: Not reported  
Overfill Shutoff Test Date: Not reported  
Overfill Shutoff Pass Fail: Not reported  
Proper Labelling: Not reported  
Last Internal Inspection Date: Not reported  
Inspection Results: Not reported  
Next Internal Inspection Date: Not reported  
Gauge Type: Not reported  
Tank Wholly Aboveground On Cradles: Not reported  
Tank Cathodic Protection Last Test Date: Not reported  
Piping Location: ABOVE GROUND  
Piping Material: CARBON STEEL/BLACK IRON  
Piping Material Comments: Not reported  
Piping System: Not reported  
Piping Cathodic Protection: Not reported  
Piping Cathodic Protection Last Test Date: Not reported  
Tank Cathodic Protection: Not reported  
Tank Material: SHOP-FABRICATED STEEL TANK (UL 142)

**Owner:**

Facility ID: 941229A  
Site Number: 199412029  
Owner Name: CRAWFORD VOGEL & WENZEL OIL  
Owner Address: 514 HARVARD ST  
Owner Address 2: Not reported  
Owner State: NH  
Owner City: MANCHESTER  
Owner Zip: 03103-5002  
Facility Type: PETROLEUM DISTRIBUTOR  
Owner Type: COMMERCIAL/RESIDENTIAL  
Owner Title: MICHAEL WENZEL, TREASURER

**ALLSITES:**

Name: CRAWFORD VOGEL & WENZEL OIL  
Address: 514 HARVARD ST  
City,State,Zip: MANCHESTER, NH  
Facility ID: 199412029  
Project Type: FUEL  
Project Description: LEAKING BULK STORAGE FAC. CONTAINING HEATING FUEL OIL  
Project Manager: CROCE  
Expiration Date: 01/21/2019



MAP FINDINGS

Map ID  
 Direction  
 Distance  
 Elevation

Site

Database(s)

EDR ID Number  
 EPA ID Number

**BP357**  
**West**  
**1/4-1/2**  
**0.470 mi.**  
**2479 ft.**

**CHACE RESIDENCE**  
**106 GOFFE STREET**  
**MANCHESTER, NH**  
**Site 1 of 2 in cluster BP**

**NH ALLSITES**    **S109607752**  
**N/A**

**Relative:**  
**Lower**  
**Actual:**  
**160 ft.**

**ALLSITES:**  
 Name: CHACE RESIDENCE  
 Address: 106 GOFFE STREET  
 City,State,Zip: MANCHESTER, NH  
 Facility ID: 200904064  
 Project Type: IRSPILL  
 Project Description: INITIAL RESPONSE SPILL (IMMEDIATELY CLEANED UP)  
 Project Manager: CLOSED  
 Expiration Date: Not reported

**358**  
**North**  
**1/4-1/2**  
**0.470 mi.**  
**2482 ft.**

**FAIRPOINT COMMUNICATIONS INC**  
**770 ELM ST**  
**MANCHESTER, NH 03101**

**NH LUST**    **1000983587**  
**NH UST**    **NHD980523419**  
**NH ALLSITES**  
**RCRA NonGen / NLR**  
**NH AIRS**

**Relative:**  
**Higher**  
**Actual:**  
**206 ft.**

**LUST:**  
 Name: FAIRPOINT  
 Address: 770 ELM ST  
 City,State,Zip: MANCHESTER, NH  
 Facility ID: 199712045  
 Project Type: LUST  
**Project Manager: CLOSED**  
**Project Site Description: LEAKING UNDERGROUND STORAGE TANK PROJECT**  
**Expired Date: Not reported**

**UST:**  
 Name: FAIRPOINT  
 Address: 770 ELM ST  
 City: MANCHESTER  
 Facility ID: 111405  
 Facility Type: UTILITIES  
 Site Number: 199712045  
 Owner Name: CONSOLIDATED COMMUNICATIONS OF NORTHERN NEW ENGLAND CO LLC  
 Owner Type: COMMERCIAL/RESIDENTIAL  
 Owner Title: Not reported  
 Owner Address: 5 DAVIS FARM RD FL 2  
 Owner Address2: Not reported  
 Owner City,St,Zip: PORTLAND, ME 04103  
 Manager Name: GEORGE SAUNDERS  
 Manager Title: DIRECTOR CENTRALIZED SERVICES

Tank ID: 1  
 Status: INACTIVE  
 Capacity (gal): 15000  
 Temporary Closed Date: Not reported  
 Tank Filled Removed: Not reported  
 Compartment: NO  
 Tank Diameter In Inches: Not reported  
 Construction Material Comments: Not reported  
 Meets Dec 22 2015 Deadline: Not reported  
 Leak Line Detection: Not reported  
 Leak Line Detection Installed Date: Not reported

Map ID  
Direction  
Distance  
Elevation

MAP FINDINGS

Site

Database(s)

EDR ID Number  
EPA ID Number

**FAIRPOINT COMMUNICATIONS INC (Continued)**

**1000983587**

Leak Line Detection Test Pass Fail: Not reported  
Drop Tube Pass Fail: Not reported  
Drain Valve Replaced Date: Not reported  
Dry Beak Installed Date: Not reported  
Inv Monitor Review Date: Not reported  
Dispenser Pan: Not reported  
Overfill Length In Inches: Not reported  
Release Detection (RD) Tank Type: NONE LISTED  
RD Tank Type Installed Date: 03/27/1997  
RD Tank Type Tested Date: Not reported  
RD Tank Type Test Pass Fail: PASS  
RD Piping Type: NONE  
RD Piping Installed Date: Not reported  
RD Piping Tested Date: Not reported  
RD Piping Test Pass Fail: Not reported  
Corrosion Protection (CP) Tank: Not reported  
CP Tank Installed Date: Not reported  
CP Tank Tested Date: Not reported  
CP Tank Test Pass Fail: Not reported  
CP Piping: Not reported  
CP Piping Installed Date: Not reported  
CP Piping Tested Date: Not reported  
CP Piping Test Pass Fail: Not reported  
CP Fitting: Not reported  
CP Fitting Installed Date: Not reported  
CP Fitting Tested Date: Not reported  
CP Fitting Test Pass Fail: Not reported  
CP Log Date: Not reported  
Tank Tightness Test Pass Fail: PASS  
Piping Tightness Test Date: Not reported  
Piping Tightness Test Pass Fail: Not reported  
Piping Material Comments: Not reported  
Install Date: 01/01/1980  
Last Test: 03/27/1997  
Spill Installed: Not reported  
Overfill: Not reported  
Line Leak Detection: Not reported  
Permanent Closure: 08/18/1997  
Tank Material: STEEL - BARE/GALV  
Closure Date: 11/06/1997  
Tank Secondary: NO  
Product Stored: KEROSENE  
Overfill Type: Not reported  
Pipe Secondary: NO  
Pipe Material: STEEL - BARE/GALV  
Pipe System: SUCTION: OLD CODE

Tank ID: 2  
Status: INACTIVE  
Capacity (gal): 15000  
Temporary Closed Date: Not reported  
Tank Filled Removed: Not reported  
Compartment: NO  
Tank Diameter In Inches: Not reported  
Construction Material Comments: Not reported  
Meets Dec 22 2015 Deadline: Not reported

Map ID  
Direction  
Distance  
Elevation

MAP FINDINGS

Site

Database(s)

EDR ID Number  
EPA ID Number

**FAIRPOINT COMMUNICATIONS INC (Continued)**

**1000983587**

Leak Line Detection: Not reported  
Leak Line Detection Installed Date: Not reported  
Leak Line Detection Test Pass Fail: Not reported  
Drop Tube Pass Fail: Not reported  
Drain Valve Replaced Date: Not reported  
Dry Beak Installed Date: Not reported  
Inv Monitor Review Date: Not reported  
Dispenser Pan: Not reported  
Overfill Length In Inches: Not reported  
Release Detection (RD) Tank Type: NONE LISTED  
RD Tank Type Installed Date: 03/27/1997  
RD Tank Type Tested Date: Not reported  
RD Tank Type Test Pass Fail: PASS  
RD Piping Type: NONE  
RD Piping Installed Date: Not reported  
RD Piping Tested Date: Not reported  
RD Piping Test Pass Fail: Not reported  
Corrosion Protection (CP) Tank: Not reported  
CP Tank Installed Date: Not reported  
CP Tank Tested Date: Not reported  
CP Tank Test Pass Fail: Not reported  
CP Piping: Not reported  
CP Piping Installed Date: Not reported  
CP Piping Tested Date: Not reported  
CP Piping Test Pass Fail: Not reported  
CP Fitting: Not reported  
CP Fitting Installed Date: Not reported  
CP Fitting Tested Date: Not reported  
CP Fitting Test Pass Fail: Not reported  
CP Log Date: Not reported  
Tank Tightness Test Pass Fail: PASS  
Piping Tightness Test Date: Not reported  
Piping Tightness Test Pass Fail: Not reported  
Piping Material Comments: Not reported  
Install Date: 01/01/1980  
Last Test: 03/27/1997  
Spill Installed: Not reported  
Overfill: Not reported  
Line Leak Detection: Not reported  
Permanent Closure: 08/18/1997  
Tank Material: STEEL - BARE/GALV  
Closure Date: 11/06/1997  
Tank Secondary: NO  
Product Stored: KEROSENE  
Overfill Type: Not reported  
Pipe Secondary: NO  
Pipe Material: STEEL - BARE/GALV  
Pipe System: SUCTION: OLD CODE

Tank ID: 3  
Status: INACTIVE  
Capacity (gal): 15000  
Temporary Closed Date: Not reported  
Tank Filled Removed: Not reported  
Compartment: NO  
Tank Diameter In Inches: Not reported

Map ID  
Direction  
Distance  
Elevation

MAP FINDINGS

Site

Database(s)

EDR ID Number  
EPA ID Number

**FAIRPOINT COMMUNICATIONS INC (Continued)**

**1000983587**

Construction Material Comments: Not reported  
Meets Dec 22 2015 Deadline: Not reported  
Leak Line Detection: Not reported  
Leak Line Detection Installed Date: Not reported  
Leak Line Detection Test Pass Fail: Not reported  
Drop Tube Pass Fail: Not reported  
Drain Valve Replaced Date: Not reported  
Dry Beak Installed Date: Not reported  
Inv Monitor Review Date: Not reported  
Dispenser Pan: Not reported  
Overfill Length In Inches: Not reported  
Release Detection (RD) Tank Type: NONE LISTED  
RD Tank Type Installed Date: 03/27/1997  
RD Tank Type Tested Date: Not reported  
RD Tank Type Test Pass Fail: PASS  
RD Piping Type: NONE  
RD Piping Installed Date: Not reported  
RD Piping Tested Date: Not reported  
RD Piping Test Pass Fail: Not reported  
Corrosion Protection (CP) Tank: Not reported  
CP Tank Installed Date: Not reported  
CP Tank Tested Date: Not reported  
CP Tank Test Pass Fail: Not reported  
CP Piping: Not reported  
CP Piping Installed Date: Not reported  
CP Piping Tested Date: Not reported  
CP Piping Test Pass Fail: Not reported  
CP Fitting: Not reported  
CP Fitting Installed Date: Not reported  
CP Fitting Tested Date: Not reported  
CP Fitting Test Pass Fail: Not reported  
CP Log Date: Not reported  
Tank Tightness Test Pass Fail: PASS  
Piping Tightness Test Date: Not reported  
Piping Tightness Test Pass Fail: Not reported  
Piping Material Comments: Not reported  
Install Date: 01/01/1981  
Last Test: 03/27/1997  
Spill Installed: Not reported  
Overfill: Not reported  
Line Leak Detection: Not reported  
Permanent Closure: 10/21/1997  
Tank Material: STEEL - BARE/GALV  
Closure Date: 11/06/1997  
Tank Secondary: NO  
Product Stored: KEROSENE  
Overfill Type: Not reported  
Pipe Secondary: NO  
Pipe Material: STEEL - BARE/GALV  
Pipe System: SUCTION: OLD CODE

Tank ID: 4  
Status: ACTIVE  
Capacity (gal): 20000  
Temporary Closed Date: Not reported  
Tank Filled Removed: Not reported

Map ID  
Direction  
Distance  
Elevation

MAP FINDINGS

Site

Database(s)

EDR ID Number  
EPA ID Number

**FAIRPOINT COMMUNICATIONS INC (Continued)**

**1000983587**

Compartment: NO  
Tank Diameter In Inches: 120  
Construction Material Comments: Not reported  
Meets Dec 22 2015 Deadline: YES  
Leak Line Detection: NONE  
Leak Line Detection Installed Date: 11/18/2017  
Leak Line Detection Test Pass Fail: Not reported  
Drop Tube Pass Fail: PASS  
Drain Valve Replaced Date: Not reported  
Dry Beak Installed Date: Not reported  
Inv Monitor Review Date: Not reported  
Dispenser Pan: Not reported  
Overfill Length In Inches: 20  
Release Detection (RD) Tank Type: VEEDER ROOT  
RD Tank Type Installed Date: 10/02/1997  
RD Tank Type Tested Date: 07/14/2020  
RD Tank Type Test Pass Fail: PASS  
RD Piping Type: VEEDER ROOT  
RD Piping Installed Date: Not reported  
RD Piping Tested Date: 07/14/2020  
RD Piping Test Pass Fail: PASS  
Corrosion Protection (CP) Tank: Not reported  
CP Tank Installed Date: Not reported  
CP Tank Tested Date: Not reported  
CP Tank Test Pass Fail: Not reported  
CP Piping: Not reported  
CP Piping Installed Date: Not reported  
CP Piping Tested Date: Not reported  
CP Piping Test Pass Fail: Not reported  
CP Fitting: Not reported  
CP Fitting Installed Date: Not reported  
CP Fitting Tested Date: Not reported  
CP Fitting Test Pass Fail: Not reported  
CP Log Date: Not reported  
Tank Tightness Test Pass Fail: Not reported  
Piping Tightness Test Date: 04/27/2017  
Piping Tightness Test Pass Fail: PASS  
Piping Material Comments: TC PP1501 & SP4500, APT XP-150-SC - 4/17  
Install Date: 10/02/1997  
Last Test: Not reported  
Spill Installed: Not reported  
Overfill: 10/02/1997  
Line Leak Detection: Not reported  
Permanent Closure: Not reported  
Tank Material: FIBERGLASS  
Closure Date: Not reported  
Tank Secondary: YES  
Product Stored: EMERGENCY GENERATOR FUEL  
Overfill Type: AUDIBLE AND FLAPPER VALVE  
Pipe Secondary: YES  
Pipe Material: PLASTIC PIPING  
Pipe System: SUCTION: OLD CODE

**ALLSITES:**

Name: FAIRPOINT  
Address: 770 ELM ST  
City,State,Zip: MANCHESTER, NH

Map ID  
 Direction  
 Distance  
 Elevation

MAP FINDINGS

Site

Database(s)

EDR ID Number  
 EPA ID Number

**FAIRPOINT COMMUNICATIONS INC (Continued)**

**1000983587**

Facility ID: 199712045  
 Project Type: IRSPILL  
 Project Description: INITIAL RESPONSE SPILL (IMMEDIATELY CLEANED UP)  
 Project Manager: CLOSED  
 Expiration Date: Not reported

RCRA NonGen / NLR:

Date Form Received by Agency: 2017-05-18 00:00:00.0  
 Handler Name: FAIRPOINT COMMUNICATIONS INC  
 Handler Address: 770 ELM ST  
 Handler City,State,Zip: MANCHESTER, NH 03101  
 EPA ID: NHD980523419  
 Contact Name: SCOTT ALLOCCA  
 Contact Address: Not reported  
 Contact City,State,Zip: Not reported  
 Contact Telephone: 207-535-4157  
 Contact Fax: Not reported  
 Contact Email: SALLOCCA@FAIRPOINT.COM  
 Contact Title: Not reported  
 EPA Region: 01  
 Land Type: Private  
 Federal Waste Generator Description: Not a generator, verified  
 Non-Notifier: Not reported  
 Biennial Report Cycle: Not reported  
 Accessibility: Not reported  
 Active Site Indicator: Not reported  
 State District Owner: Not reported  
 State District: Not reported  
 Mailing Address: 1 DAVIS FARM RD  
 Mailing City,State,Zip: PORTLAND, ME 04103  
 Owner Name: NO NE TEL OPERA  
 Owner Type: Private  
 Operator Name: FAIRPOINT COMMU  
 Operator Type: Private  
 Short-Term Generator Activity: No  
 Importer Activity: No  
 Mixed Waste Generator: No  
 Transporter Activity: No  
 Transfer Facility Activity: No  
 Recycler Activity with Storage: No  
 Small Quantity On-Site Burner Exemption: No  
 Smelting Melting and Refining Furnace Exemption: No  
 Underground Injection Control: No  
 Off-Site Waste Receipt: No  
 Universal Waste Indicator: No  
 Universal Waste Destination Facility: No  
 Federal Universal Waste: No  
 Active Site Fed-Reg Treatment Storage and Disposal Facility: Not reported  
 Active Site Converter Treatment storage and Disposal Facility: Not reported  
 Active Site State-Reg Treatment Storage and Disposal Facility: Not reported  
 Active Site State-Reg Handler: ---  
 Federal Facility Indicator: Not reported  
 Hazardous Secondary Material Indicator: NN  
 Sub-Part K Indicator: Not reported  
 Commercial TSD Indicator: No  
 Treatment Storage and Disposal Type: Not reported  
 2018 GPRA Permit Baseline: Not on the Baseline

Map ID  
Direction  
Distance  
Elevation

MAP FINDINGS

Site

Database(s)

EDR ID Number  
EPA ID Number

**FAIRPOINT COMMUNICATIONS INC (Continued)**

**1000983587**

2018 GPRA Renewals Baseline:	Not on the Baseline
Permit Renewals Workload Universe:	Not reported
Permit Workload Universe:	Not reported
Permit Progress Universe:	Not reported
Post-Closure Workload Universe:	Not reported
Closure Workload Universe:	Not reported
202 GPRA Corrective Action Baseline:	No
Corrective Action Workload Universe:	No
Subject to Corrective Action Universe:	No
Non-TSDFs Where RCRA CA has Been Imposed Universe:	No
TSDFs Potentially Subject to CA Under 3004 (u)/(v) Universe:	No
TSDFs Only Subject to CA under Discretionary Auth Universe:	No
Corrective Action Priority Ranking:	No NCAPS ranking
Environmental Control Indicator:	No
Institutional Control Indicator:	No
Human Exposure Controls Indicator:	N/A
Groundwater Controls Indicator:	N/A
Operating TSDF Universe:	Not reported
Full Enforcement Universe:	Not reported
Significant Non-Complier Universe:	No
Unaddressed Significant Non-Complier Universe:	No
Addressed Significant Non-Complier Universe:	No
Significant Non-Complier With a Compliance Schedule Universe:	No
Financial Assurance Required:	Not reported
Handler Date of Last Change:	2017-06-05 09:40:16.0
Recognized Trader-Importer:	No
Recognized Trader-Exporter:	No
Importer of Spent Lead Acid Batteries:	No
Exporter of Spent Lead Acid Batteries:	No
Recycler Activity Without Storage:	Not reported
Manifest Broker:	Not reported
Sub-Part P Indicator:	No

Biennial: List of Years

Year: 2007

[Click Here for Biennial Reporting System Data:](#)

Hazardous Waste Summary:

Waste Code:	D002
Waste Description:	CORROSIVE WASTE
Waste Code:	D011
Waste Description:	SILVER

Handler - Owner Operator:

Owner/Operator Indicator:	Owner
Owner/Operator Name:	NO NE TEL OPERA
Legal Status:	Private
Date Became Current:	2008-04-01 00:00:00.
Date Ended Current:	Not reported
Owner/Operator Address:	1 DAVIS FARM RD
Owner/Operator City,State,Zip:	PORTLAND, ME 04103
Owner/Operator Telephone:	207-535-4157
Owner/Operator Telephone Ext:	Not reported
Owner/Operator Fax:	Not reported

Map ID  
Direction  
Distance  
Elevation

MAP FINDINGS

Site

Database(s)

EDR ID Number  
EPA ID Number

**FAIRPOINT COMMUNICATIONS INC (Continued)**

**1000983587**

Owner/Operator Email:	Not reported
Owner/Operator Indicator:	Operator
Owner/Operator Name:	FAIRPOINT COMMU
Legal Status:	Private
Date Became Current:	2008-04-01 00:00:00.
Date Ended Current:	Not reported
Owner/Operator Address:	1 DAVIS FARM RD
Owner/Operator City,State,Zip:	PORTLAND, ME 04103
Owner/Operator Telephone:	207-535-4157
Owner/Operator Telephone Ext:	Not reported
Owner/Operator Fax:	Not reported
Owner/Operator Email:	Not reported
Owner/Operator Indicator:	Operator
Owner/Operator Name:	FAIRPOINT COMMU
Legal Status:	Private
Date Became Current:	2008-04-01 00:00:00.
Date Ended Current:	Not reported
Owner/Operator Address:	1 DAVIS FARM RD
Owner/Operator City,State,Zip:	PORTLAND, ME 04103
Owner/Operator Telephone:	207-535-4157
Owner/Operator Telephone Ext:	Not reported
Owner/Operator Fax:	Not reported
Owner/Operator Email:	Not reported
Owner/Operator Indicator:	Owner
Owner/Operator Name:	VERIZON
Legal Status:	Private
Date Became Current:	2001-08-24 00:00:00.
Date Ended Current:	Not reported
Owner/Operator Address:	125 HIGH ST
Owner/Operator City,State,Zip:	BOSTON, MA 02110
Owner/Operator Telephone:	Not reported
Owner/Operator Telephone Ext:	Not reported
Owner/Operator Fax:	Not reported
Owner/Operator Email:	Not reported
Owner/Operator Indicator:	Owner
Owner/Operator Name:	NYNEX
Legal Status:	Private
Date Became Current:	Not reported
Date Ended Current:	Not reported
Owner/Operator Address:	ROOM 1040 125 HIGH ST
Owner/Operator City,State,Zip:	BOSTON, MA 02110
Owner/Operator Telephone:	800-243-5157
Owner/Operator Telephone Ext:	Not reported
Owner/Operator Fax:	Not reported
Owner/Operator Email:	Not reported
Owner/Operator Indicator:	Operator
Owner/Operator Name:	VERIZON
Legal Status:	Private
Date Became Current:	2001-08-24 00:00:00.
Date Ended Current:	Not reported
Owner/Operator Address:	125 HIGH ST
Owner/Operator City,State,Zip:	BOSTON, MA 02110



Map ID  
Direction  
Distance  
Elevation

MAP FINDINGS

Site

Database(s)

EDR ID Number  
EPA ID Number

**FAIRPOINT COMMUNICATIONS INC (Continued)**

**1000983587**

Owner/Operator Telephone:	617-743-7050
Owner/Operator Telephone Ext:	Not reported
Owner/Operator Fax:	Not reported
Owner/Operator Email:	Not reported
Owner/Operator Indicator:	Operator
Owner/Operator Name:	FAIRPOINT COMMU
Legal Status:	Private
Date Became Current:	2008-04-01 00:00:00.
Date Ended Current:	Not reported
Owner/Operator Address:	1 DAVIS FARM RD
Owner/Operator City,State,Zip:	PORTLAND, ME 04103
Owner/Operator Telephone:	207-535-4157
Owner/Operator Telephone Ext:	Not reported
Owner/Operator Fax:	Not reported
Owner/Operator Email:	Not reported
Owner/Operator Indicator:	Owner
Owner/Operator Name:	VERIZON
Legal Status:	Private
Date Became Current:	2001-08-24 00:00:00.
Date Ended Current:	Not reported
Owner/Operator Address:	125 HIGH ST
Owner/Operator City,State,Zip:	BOSTON, MA 02110
Owner/Operator Telephone:	617-743-7050
Owner/Operator Telephone Ext:	Not reported
Owner/Operator Fax:	Not reported
Owner/Operator Email:	Not reported
Owner/Operator Indicator:	Owner
Owner/Operator Name:	NO NE TEL OPERA
Legal Status:	Private
Date Became Current:	2008-04-01 00:00:00.
Date Ended Current:	Not reported
Owner/Operator Address:	1 DAVIS FARM RD
Owner/Operator City,State,Zip:	PORTLAND, ME 04103
Owner/Operator Telephone:	207-535-4157
Owner/Operator Telephone Ext:	Not reported
Owner/Operator Fax:	Not reported
Owner/Operator Email:	Not reported
Owner/Operator Indicator:	Operator
Owner/Operator Name:	FAIRPOINT COMMU
Legal Status:	Private
Date Became Current:	2008-04-01 00:00:00.
Date Ended Current:	Not reported
Owner/Operator Address:	1 DAVIS FARM RD
Owner/Operator City,State,Zip:	PORTLAND, ME 04103
Owner/Operator Telephone:	207-535-4157
Owner/Operator Telephone Ext:	Not reported
Owner/Operator Fax:	Not reported
Owner/Operator Email:	Not reported
Owner/Operator Indicator:	Owner
Owner/Operator Name:	VERIZON
Legal Status:	Private
Date Became Current:	2001-08-24 00:00:00.

Map ID  
Direction  
Distance  
Elevation

MAP FINDINGS

Site

Database(s)

EDR ID Number  
EPA ID Number

**FAIRPOINT COMMUNICATIONS INC (Continued)**

**1000983587**

Date Ended Current: Not reported  
Owner/Operator Address: 125 HIGH ST  
Owner/Operator City,State,Zip: BOSTON, MA 02110  
Owner/Operator Telephone: 617-743-7050  
Owner/Operator Telephone Ext: Not reported  
Owner/Operator Fax: Not reported  
Owner/Operator Email: Not reported

Owner/Operator Indicator: Operator  
Owner/Operator Name: VERIZON  
Legal Status: Private  
Date Became Current: 2001-08-24 00:00:00.  
Date Ended Current: Not reported  
Owner/Operator Address: 125 HIGH ST  
Owner/Operator City,State,Zip: BOSTON, MA 02110  
Owner/Operator Telephone: 617-743-7050  
Owner/Operator Telephone Ext: Not reported  
Owner/Operator Fax: Not reported  
Owner/Operator Email: Not reported

Owner/Operator Indicator: Owner  
Owner/Operator Name: NO NE TEL OPERA  
Legal Status: Private  
Date Became Current: 2008-04-01 00:00:00.  
Date Ended Current: Not reported  
Owner/Operator Address: 1 DAVIS FARM RD  
Owner/Operator City,State,Zip: PORTLAND, ME 04103  
Owner/Operator Telephone: 207-535-4157  
Owner/Operator Telephone Ext: Not reported  
Owner/Operator Fax: Not reported  
Owner/Operator Email: Not reported

Owner/Operator Indicator: Operator  
Owner/Operator Name: VERIZON  
Legal Status: Private  
Date Became Current: 2001-08-24 00:00:00.  
Date Ended Current: Not reported  
Owner/Operator Address: 125 HIGH ST  
Owner/Operator City,State,Zip: BOSTON, MA 02110  
Owner/Operator Telephone: Not reported  
Owner/Operator Telephone Ext: Not reported  
Owner/Operator Fax: Not reported  
Owner/Operator Email: Not reported

Owner/Operator Indicator: Owner  
Owner/Operator Name: VERIZON  
Legal Status: Private  
Date Became Current: 2001-08-24 00:00:00.  
Date Ended Current: Not reported  
Owner/Operator Address: 125 HIGH ST  
Owner/Operator City,State,Zip: BOSTON, MA 02110  
Owner/Operator Telephone: 617-743-7050  
Owner/Operator Telephone Ext: Not reported  
Owner/Operator Fax: Not reported  
Owner/Operator Email: Not reported

Owner/Operator Indicator: Owner

Map ID  
Direction  
Distance  
Elevation

MAP FINDINGS

Site

Database(s)

EDR ID Number  
EPA ID Number

**FAIRPOINT COMMUNICATIONS INC (Continued)**

**1000983587**

Owner/Operator Name: NO NE TEL OPERA  
Legal Status: Private  
Date Became Current: 2008-04-01 00:00:00.  
Date Ended Current: Not reported  
Owner/Operator Address: 1 DAVIS FARM RD  
Owner/Operator City,State,Zip: PORTLAND, ME 04103  
Owner/Operator Telephone: 207-535-4157  
Owner/Operator Telephone Ext: Not reported  
Owner/Operator Fax: Not reported  
Owner/Operator Email: Not reported

Historic Generators:

Receive Date: 2001-08-12 00:00:00.0  
Handler Name: VERIZON  
Federal Waste Generator Description: Not a generator, verified  
State District Owner: Not reported  
Large Quantity Handler of Universal Waste: No  
Recognized Trader Importer: No  
Recognized Trader Exporter: No  
Spent Lead Acid Battery Importer: No  
Spent Lead Acid Battery Exporter: No  
Current Record: No  
Non Storage Recycler Activity: Not reported  
Electronic Manifest Broker: Not reported

Receive Date: 2008-03-30 00:00:00.0  
Handler Name: VERIZON NEW ENGLAND  
Federal Waste Generator Description: Not a generator, verified  
State District Owner: Not reported  
Large Quantity Handler of Universal Waste: No  
Recognized Trader Importer: No  
Recognized Trader Exporter: No  
Spent Lead Acid Battery Importer: No  
Spent Lead Acid Battery Exporter: No  
Current Record: No  
Non Storage Recycler Activity: Not reported  
Electronic Manifest Broker: Not reported

Receive Date: 2008-03-31 00:00:00.0  
Handler Name: FAIRPOINT COMMUNICATIONS INC  
Federal Waste Generator Description: Not a generator, verified  
State District Owner: Not reported  
Large Quantity Handler of Universal Waste: No  
Recognized Trader Importer: No  
Recognized Trader Exporter: No  
Spent Lead Acid Battery Importer: No  
Spent Lead Acid Battery Exporter: No  
Current Record: No  
Non Storage Recycler Activity: Not reported  
Electronic Manifest Broker: Not reported

Receive Date: 2011-02-08 00:00:00.0  
Handler Name: FAIRPOINT COMMUNICATIONS INC  
Federal Waste Generator Description: Not a generator, verified  
State District Owner: Not reported  
Large Quantity Handler of Universal Waste: No  
Recognized Trader Importer: No

Map ID  
Direction  
Distance  
Elevation

MAP FINDINGS

Site

Database(s)

EDR ID Number  
EPA ID Number

**FAIRPOINT COMMUNICATIONS INC (Continued)**

**1000983587**

Recognized Trader Exporter: No  
Spent Lead Acid Battery Importer: No  
Spent Lead Acid Battery Exporter: No  
Current Record: No  
Non Storage Recycler Activity: Not reported  
Electronic Manifest Broker: Not reported

Receive Date: 2017-04-14 00:00:00.0  
Handler Name: FAIRPOINT COMMUNICATIONS INC  
Federal Waste Generator Description: Not a generator, verified  
State District Owner: Not reported  
Large Quantity Handler of Universal Waste: No  
Recognized Trader Importer: No  
Recognized Trader Exporter: No  
Spent Lead Acid Battery Importer: No  
Spent Lead Acid Battery Exporter: No  
Current Record: No  
Non Storage Recycler Activity: Not reported  
Electronic Manifest Broker: Not reported

Receive Date: 2017-05-18 00:00:00.0  
Handler Name: FAIRPOINT COMMUNICATIONS INC  
Federal Waste Generator Description: Not a generator, verified  
State District Owner: Not reported  
Large Quantity Handler of Universal Waste: No  
Recognized Trader Importer: No  
Recognized Trader Exporter: No  
Spent Lead Acid Battery Importer: No  
Spent Lead Acid Battery Exporter: No  
Current Record: Yes  
Non Storage Recycler Activity: Not reported  
Electronic Manifest Broker: Not reported

Receive Date: 1994-10-06 00:00:00.0  
Handler Name: NYNEX  
Federal Waste Generator Description: Small Quantity Generator  
State District Owner: Not reported  
Large Quantity Handler of Universal Waste: No  
Recognized Trader Importer: No  
Recognized Trader Exporter: No  
Spent Lead Acid Battery Importer: No  
Spent Lead Acid Battery Exporter: No  
Current Record: No  
Non Storage Recycler Activity: Not reported  
Electronic Manifest Broker: Not reported

Receive Date: 2001-11-21 00:00:00.0  
Handler Name: NYNEX  
Federal Waste Generator Description: Not a generator, verified  
State District Owner: Not reported  
Large Quantity Handler of Universal Waste: No  
Recognized Trader Importer: No  
Recognized Trader Exporter: No  
Spent Lead Acid Battery Importer: No  
Spent Lead Acid Battery Exporter: No  
Current Record: No  
Non Storage Recycler Activity: Not reported

Map ID  
Direction  
Distance  
Elevation

MAP FINDINGS

Site

Database(s)

EDR ID Number  
EPA ID Number

**FAIRPOINT COMMUNICATIONS INC (Continued)**

**1000983587**

Electronic Manifest Broker: Not reported

Receive Date: 2008-02-28 00:00:00.0

Handler Name: VERIZON NEW ENGLAND

Federal Waste Generator Description: Not a generator, verified

State District Owner: Not reported

Large Quantity Handler of Universal Waste: No

Recognized Trader Importer: No

Recognized Trader Exporter: No

Spent Lead Acid Battery Importer: No

Spent Lead Acid Battery Exporter: No

Current Record: No

Non Storage Recycler Activity: Not reported

Electronic Manifest Broker: Not reported

Receive Date: 2011-04-14 00:00:00.0

Handler Name: FAIRPOINT COMMUNICATIONS INC

Federal Waste Generator Description: Conditionally Exempt Small Quantity Generator

State District Owner: Not reported

Large Quantity Handler of Universal Waste: No

Recognized Trader Importer: No

Recognized Trader Exporter: No

Spent Lead Acid Battery Importer: No

Spent Lead Acid Battery Exporter: No

Current Record: No

Non Storage Recycler Activity: Not reported

Electronic Manifest Broker: Not reported

Receive Date: 2013-12-06 00:00:00.0

Handler Name: FAIRPOINT COMMUNICATIONS INC

Federal Waste Generator Description: Not a generator, verified

State District Owner: Not reported

Large Quantity Handler of Universal Waste: No

Recognized Trader Importer: No

Recognized Trader Exporter: No

Spent Lead Acid Battery Importer: No

Spent Lead Acid Battery Exporter: No

Current Record: No

Non Storage Recycler Activity: Not reported

Electronic Manifest Broker: Not reported

Receive Date: 2008-03-31 00:00:00.0

Handler Name: FAIRPOINT COMMUNICATIONS INC

Federal Waste Generator Description: Not a generator, verified

State District Owner: Not reported

Large Quantity Handler of Universal Waste: No

Recognized Trader Importer: No

Recognized Trader Exporter: No

Spent Lead Acid Battery Importer: No

Spent Lead Acid Battery Exporter: No

Current Record: No

Non Storage Recycler Activity: Not reported

Electronic Manifest Broker: Not reported

Receive Date: 2008-09-15 00:00:00.0

Handler Name: FAIRPOINT COMMUNICATIONS INC

Federal Waste Generator Description: Not a generator, verified

Map ID  
Direction  
Distance  
Elevation

MAP FINDINGS

Site

Database(s)

EDR ID Number  
EPA ID Number

**FAIRPOINT COMMUNICATIONS INC (Continued)**

**1000983587**

State District Owner: Not reported  
Large Quantity Handler of Universal Waste: No  
Recognized Trader Importer: No  
Recognized Trader Exporter: No  
Spent Lead Acid Battery Importer: No  
Spent Lead Acid Battery Exporter: No  
Current Record: No  
Non Storage Recycler Activity: Not reported  
Electronic Manifest Broker: Not reported

Receive Date: 2008-02-28 00:00:00  
Handler Name: VERIZON NEW ENGLAND  
Federal Waste Generator Description: Not a generator, verified  
State District Owner: Not reported  
Large Quantity Handler of Universal Waste: No  
Recognized Trader Importer: No  
Recognized Trader Exporter: No  
Spent Lead Acid Battery Importer: No  
Spent Lead Acid Battery Exporter: No  
Current Record: No  
Non Storage Recycler Activity: Not reported  
Electronic Manifest Broker: Not reported

List of NAICS Codes and Descriptions:

NAICS Code: 51711  
NAICS Description: WIRED TELECOMMUNICATIONS CARRIERS  
  
NAICS Code: 517311  
NAICS Description: WIRED TELECOMMUNICATIONS CARRIERS

Facility Has Received Notices of Violations:

Violations: No Violations Found

Evaluation Action Summary:

Evaluations: No Evaluations Found

AIRS:

Name: CONSOLIDATED COMMUNICATIONS - DATA CENTER MANCHESTER  
Address: 770 ELM ST  
City,State,Zip: MANCHESTER, NH 03101  
Facility Id: 3301191160  
Operating Status: OPERATING  
Year Of Record: 2018  
Latitude/Longitude: 42.989045 / -71.463707  
Sic Code: 4813  
Naics: 517210  
Emergency Contact: HENRY GAGNON, NH & VT FACILITIES MANAGER  
Contact Title: Not reported  
Tel Emiss: Not reported  
Mailing Street: 770 ELM ST  
Mailing City: MANCHESTER  
Mailing State: NH  
Mailing Zip Code: 03101  
Contact Method Type: Not reported

Map ID  
Direction  
Distance  
Elevation

MAP FINDINGS

Site

Database(s)

EDR ID Number  
EPA ID Number

**FAIRPOINT COMMUNICATIONS INC (Continued)**

**1000983587**

Company Name: CONSOLIDATED COMMUNICATIONS

AIRS:

Facility Id: 3301191160  
Operating Status: Operating  
Year Of Record: 2011  
Pollutant: CO  
Estimated Emissions: 0.012696  
Estimated Emissions Units: Not reported  
Emission Unit ID: Not reported  
Unit Description: Not reported  
Unit Proc ID: Not reported  
Proc Description: Not reported  
Report Product ID: Not reported

Facility Id: 3301191160  
Operating Status: Operating  
Year Of Record: 2011  
Pollutant: NO2  
Estimated Emissions: 0.062444  
Estimated Emissions Units: Not reported  
Emission Unit ID: Not reported  
Unit Description: Not reported  
Unit Proc ID: Not reported  
Proc Description: Not reported  
Report Product ID: Not reported

Facility Id: 3301191160  
Operating Status: Operating  
Year Of Record: 2011  
Pollutant: PM10  
Estimated Emissions: 0.000788  
Estimated Emissions Units: Not reported  
Emission Unit ID: Not reported  
Unit Description: Not reported  
Unit Proc ID: Not reported  
Proc Description: Not reported  
Report Product ID: Not reported

Facility Id: 3301191160  
Operating Status: Operating  
Year Of Record: 2011  
Pollutant: VOC  
Estimated Emissions: 0.001170  
Estimated Emissions Units: Not reported  
Emission Unit ID: Not reported  
Unit Description: Not reported  
Unit Proc ID: Not reported  
Proc Description: Not reported  
Report Product ID: Not reported

Facility Id: 3301191160  
Operating Status: Operating  
Year Of Record: 2011  
Pollutant: PT  
Estimated Emissions: 0.000964  
Estimated Emissions Units: Not reported  
Emission Unit ID: Not reported

Map ID  
Direction  
Distance  
Elevation

MAP FINDINGS

Site

Database(s)

EDR ID Number  
EPA ID Number

**FAIRPOINT COMMUNICATIONS INC (Continued)**

**1000983587**

Unit Description: Not reported  
Unit Proc ID: Not reported  
Proc Description: Not reported  
Report Product ID: Not reported

Facility Id: 3301191160  
Operating Status: Operating  
Year Of Record: 2011  
Pollutant: SO2  
Estimated Emissions: 0.013562  
Estimated Emissions Units: Not reported  
Emission Unit ID: Not reported  
Unit Description: Not reported  
Unit Proc ID: Not reported  
Proc Description: Not reported  
Report Product ID: Not reported

Facility Id: 3301191160  
Operating Status: Operating  
Year Of Record: 2011  
Pollutant: PM2.5  
Estimated Emissions: 0.000763  
Estimated Emissions Units: Not reported  
Emission Unit ID: Not reported  
Unit Description: Not reported  
Unit Proc ID: Not reported  
Proc Description: Not reported  
Report Product ID: Not reported

**AIRS:**

Facility Id: 3301191160  
Operating Status: OP  
Operating Status: OP  
Year Of Record: 2012  
Point Number: 001  
Point Description: STANDBY TURBINE  
Segment: 1  
Segment Description: DIESEL FUEL  
Unit Design Cap: 12.74  
E Unit Design Cap UOM CD: E6BTU/HR  
E Source Class CD: 20300102

Name: CONSOLIDATED COMMUNICATIONS - DATA CENTER MANCHESTER  
Address: 770 ELM ST  
City,State,Zip: MANCHESTER, NH 03101  
Facility Id: 3301191160  
Operating Status: OPERATING  
Year Of Record: 2018  
Latitude/Longitude: 42.989045 / -71.463707  
Sic Code: 4813  
Naics: 517210  
Emergency Contact: GEORGE SAUNDERS, DIRECTOR  
Contact Title: Not reported  
Tel Emiss: Not reported  
Mailing Street: 770 ELM ST FL 1  
Mailing City: MANCHESTER



Map ID  
Direction  
Distance  
Elevation

MAP FINDINGS

Site

Database(s)

EDR ID Number  
EPA ID Number

**FAIRPOINT COMMUNICATIONS INC (Continued)**

**1000983587**

Mailing State: NH  
Mailing Zip Code: 03301  
Contact Method Type: Not reported  
Company Name: CONSOLIDATED COMMUNICATIONS

**AIRS:**

Facility Id: 3301191160  
Operating Status: Operating  
Year Of Record: 2011  
Pollutant: CO  
Estimated Emissions: 0.012696  
Estimated Emissions Units: Not reported  
Emission Unit ID: Not reported  
Unit Description: Not reported  
Unit Proc ID: Not reported  
Proc Description: Not reported  
Report Product ID: Not reported

Facility Id: 3301191160  
Operating Status: Operating  
Year Of Record: 2011  
Pollutant: NO2  
Estimated Emissions: 0.062444  
Estimated Emissions Units: Not reported  
Emission Unit ID: Not reported  
Unit Description: Not reported  
Unit Proc ID: Not reported  
Proc Description: Not reported  
Report Product ID: Not reported

Facility Id: 3301191160  
Operating Status: Operating  
Year Of Record: 2011  
Pollutant: PM10  
Estimated Emissions: 0.000788  
Estimated Emissions Units: Not reported  
Emission Unit ID: Not reported  
Unit Description: Not reported  
Unit Proc ID: Not reported  
Proc Description: Not reported  
Report Product ID: Not reported

Facility Id: 3301191160  
Operating Status: Operating  
Year Of Record: 2011  
Pollutant: VOC  
Estimated Emissions: 0.001170  
Estimated Emissions Units: Not reported  
Emission Unit ID: Not reported  
Unit Description: Not reported  
Unit Proc ID: Not reported  
Proc Description: Not reported  
Report Product ID: Not reported

Facility Id: 3301191160  
Operating Status: Operating  
Year Of Record: 2011  
Pollutant: PT

Map ID  
Direction  
Distance  
Elevation

MAP FINDINGS

Site

Database(s)

EDR ID Number  
EPA ID Number

**FAIRPOINT COMMUNICATIONS INC (Continued)**

**1000983587**

Estimated Emissions: 0.000964  
Estimated Emissions Units: Not reported  
Emission Unit ID: Not reported  
Unit Description: Not reported  
Unit Proc ID: Not reported  
Proc Description: Not reported  
Report Product ID: Not reported

Facility Id: 3301191160  
Operating Status: Operating  
Year Of Record: 2011  
Pollutant: SO2  
Estimated Emissions: 0.013562  
Estimated Emissions Units: Not reported  
Emission Unit ID: Not reported  
Unit Description: Not reported  
Unit Proc ID: Not reported  
Proc Description: Not reported  
Report Product ID: Not reported

Facility Id: 3301191160  
Operating Status: Operating  
Year Of Record: 2011  
Pollutant: PM2.5  
Estimated Emissions: 0.000763  
Estimated Emissions Units: Not reported  
Emission Unit ID: Not reported  
Unit Description: Not reported  
Unit Proc ID: Not reported  
Proc Description: Not reported  
Report Product ID: Not reported

**AIRS:**

Facility Id: 3301191160  
Operating Status: OP  
Operating Status: OP  
Year Of Record: 2012  
Point Number: 001  
Point Description: STANDBY TURBINE  
Segment: 1  
Segment Description: DIESEL FUEL  
Unit Design Cap: 12.74  
E Unit Design Cap UOM CD: E6BTU/HR  
E Source Class CD: 20300102

Name: CONSOLIDATED COMMUNICATIONS - DATA CENTER MANCHESTER  
Address: 770 ELM ST  
City,State,Zip: MANCHESTER, NH 03101  
Facility Id: 3301191160  
Operating Status: OPERATING  
Year Of Record: 2018  
Latitude/Longitude: 42.989045 / -71.463707  
Sic Code: 4813  
Naics: 517210  
Emergency Contact: JARVIS LOUIS, ENVIRONMENTAL HEALTH & SAFETY SPECIALIST  
Contact Title: Not reported

Map ID  
Direction  
Distance  
Elevation

MAP FINDINGS

Site

Database(s)

EDR ID Number  
EPA ID Number

**FAIRPOINT COMMUNICATIONS INC (Continued)**

**1000983587**

Tel Emiss: Not reported  
Mailing Street: 5 DAVIS FARM RD  
Mailing City: PORTLAND  
Mailing State: ME  
Mailing Zip Code: 04103  
Contact Method Type: Not reported  
Company Name: CONSOLIDATED COMMUNICATIONS

**AIRS:**

Facility Id: 3301191160  
Operating Status: Operating  
Year Of Record: 2011  
Pollutant: CO  
Estimated Emissions: 0.012696  
Estimated Emissions Units: Not reported  
Emission Unit ID: Not reported  
Unit Description: Not reported  
Unit Proc ID: Not reported  
Proc Description: Not reported  
Report Product ID: Not reported

Facility Id: 3301191160  
Operating Status: Operating  
Year Of Record: 2011  
Pollutant: NO2  
Estimated Emissions: 0.062444  
Estimated Emissions Units: Not reported  
Emission Unit ID: Not reported  
Unit Description: Not reported  
Unit Proc ID: Not reported  
Proc Description: Not reported  
Report Product ID: Not reported

Facility Id: 3301191160  
Operating Status: Operating  
Year Of Record: 2011  
Pollutant: PM10  
Estimated Emissions: 0.000788  
Estimated Emissions Units: Not reported  
Emission Unit ID: Not reported  
Unit Description: Not reported  
Unit Proc ID: Not reported  
Proc Description: Not reported  
Report Product ID: Not reported

Facility Id: 3301191160  
Operating Status: Operating  
Year Of Record: 2011  
Pollutant: VOC  
Estimated Emissions: 0.001170  
Estimated Emissions Units: Not reported  
Emission Unit ID: Not reported  
Unit Description: Not reported  
Unit Proc ID: Not reported  
Proc Description: Not reported  
Report Product ID: Not reported

Facility Id: 3301191160

Map ID  
Direction  
Distance  
Elevation

MAP FINDINGS

Site

Database(s)

EDR ID Number  
EPA ID Number

**FAIRPOINT COMMUNICATIONS INC (Continued)**

**1000983587**

Operating Status: Operating  
Year Of Record: 2011  
Pollutant: PT  
Estimated Emissions: 0.000964  
Estimated Emissions Units: Not reported  
Emission Unit ID: Not reported  
Unit Description: Not reported  
Unit Proc ID: Not reported  
Proc Description: Not reported  
Report Product ID: Not reported

Facility Id: 3301191160  
Operating Status: Operating  
Year Of Record: 2011  
Pollutant: SO2  
Estimated Emissions: 0.013562  
Estimated Emissions Units: Not reported  
Emission Unit ID: Not reported  
Unit Description: Not reported  
Unit Proc ID: Not reported  
Proc Description: Not reported  
Report Product ID: Not reported

Facility Id: 3301191160  
Operating Status: Operating  
Year Of Record: 2011  
Pollutant: PM2.5  
Estimated Emissions: 0.000763  
Estimated Emissions Units: Not reported  
Emission Unit ID: Not reported  
Unit Description: Not reported  
Unit Proc ID: Not reported  
Proc Description: Not reported  
Report Product ID: Not reported

**AIRS:**

Facility Id: 3301191160  
Operating Status: OP  
Operating Status: OP  
Year Of Record: 2012  
Point Number: 001  
Point Description: STANDBY TURBINE  
Segment: 1  
Segment Description: DIESEL FUEL  
Unit Design Cap: 12.74  
E Unit Design Cap UOM CD: E6BTU/HR  
E Source Class CD: 20300102

Name: CONSOLIDATED COMMUNICATIONS - DATA CENTER MANCHESTER  
Address: 770 ELM ST  
City,State,Zip: MANCHESTER, NH 03101  
Facility Id: 3301191160  
Operating Status: OPERATING  
Year Of Record: 2017  
Latitude/Longitude: 42.989045 / -71.463707  
Sic Code: 4813

Map ID  
Direction  
Distance  
Elevation

MAP FINDINGS

Site

Database(s)

EDR ID Number  
EPA ID Number

**FAIRPOINT COMMUNICATIONS INC (Continued)**

**1000983587**

Naics: 517210  
Emergency Contact: ERIC PROULX, DIRECTOR-CENTRALIZED SERVICES  
Contact Title: Not reported  
Tel Emiss: Not reported  
Mailing Street: 5 DAVIS FARM RD  
Mailing City: PORTLAND  
Mailing State: ME  
Mailing Zip Code: 04103  
Contact Method Type: Not reported  
Company Name: Not reported

**AIRS:**

Facility Id: 3301191160  
Operating Status: Operating  
Year Of Record: 2011  
Pollutant: CO  
Estimated Emissions: 0.012696  
Estimated Emissions Units: Not reported  
Emission Unit ID: Not reported  
Unit Description: Not reported  
Unit Proc ID: Not reported  
Proc Description: Not reported  
Report Product ID: Not reported

Facility Id: 3301191160  
Operating Status: Operating  
Year Of Record: 2011  
Pollutant: NO2  
Estimated Emissions: 0.062444  
Estimated Emissions Units: Not reported  
Emission Unit ID: Not reported  
Unit Description: Not reported  
Unit Proc ID: Not reported  
Proc Description: Not reported  
Report Product ID: Not reported

Facility Id: 3301191160  
Operating Status: Operating  
Year Of Record: 2011  
Pollutant: PM10  
Estimated Emissions: 0.000788  
Estimated Emissions Units: Not reported  
Emission Unit ID: Not reported  
Unit Description: Not reported  
Unit Proc ID: Not reported  
Proc Description: Not reported  
Report Product ID: Not reported

Facility Id: 3301191160  
Operating Status: Operating  
Year Of Record: 2011  
Pollutant: VOC  
Estimated Emissions: 0.001170  
Estimated Emissions Units: Not reported  
Emission Unit ID: Not reported  
Unit Description: Not reported  
Unit Proc ID: Not reported  
Proc Description: Not reported

Map ID  
Direction  
Distance  
Elevation

MAP FINDINGS

Site

Database(s)

EDR ID Number  
EPA ID Number

**FAIRPOINT COMMUNICATIONS INC (Continued)**

**1000983587**

Report Product ID: Not reported  
  
Facility Id: 3301191160  
Operating Status: Operating  
Year Of Record: 2011  
Pollutant: PT  
Estimated Emissions: 0.000964  
Estimated Emissions Units: Not reported  
Emission Unit ID: Not reported  
Unit Description: Not reported  
Unit Proc ID: Not reported  
Proc Description: Not reported  
Report Product ID: Not reported

Facility Id: 3301191160  
Operating Status: Operating  
Year Of Record: 2011  
Pollutant: SO2  
Estimated Emissions: 0.013562  
Estimated Emissions Units: Not reported  
Emission Unit ID: Not reported  
Unit Description: Not reported  
Unit Proc ID: Not reported  
Proc Description: Not reported  
Report Product ID: Not reported

Facility Id: 3301191160  
Operating Status: Operating  
Year Of Record: 2011  
Pollutant: PM2.5  
Estimated Emissions: 0.000763  
Estimated Emissions Units: Not reported  
Emission Unit ID: Not reported  
Unit Description: Not reported  
Unit Proc ID: Not reported  
Proc Description: Not reported  
Report Product ID: Not reported

**AIRS:**

Facility Id: 3301191160  
Operating Status: OP  
Operating Status: OP  
Year Of Record: 2012  
Point Number: 001  
Point Description: STANDBY TURBINE  
Segment: 1  
Segment Description: DIESEL FUEL  
Unit Design Cap: 12.74  
E Unit Design Cap UOM CD: E6BTU/HR  
E Source Class CD: 20300102

Map ID  
Direction  
Distance  
Elevation

MAP FINDINGS

Site

Database(s)

EDR ID Number  
EPA ID Number

**BO359** **FORMER HANS ONE STOP /ANA'S FOOD MARKET**  
**NE** **309 LAKE AVE**  
**1/4-1/2** **MANCHESTER, NH**  
**0.473 mi.**  
**2496 ft.** **Site 2 of 2 in cluster BO**

**NH LUST** **U002264073**  
**NH UST** **N/A**  
**NH ALLSITES**  
**NH LIENS**

**Relative:**  
**Higher**  
**Actual:**  
**242 ft.**

**LUST:**  
Name: FORMER HANS ONE STOP /ANA'S FOOD MARKET  
Address: 309 LAKE AVE  
City,State,Zip: MANCHESTER, NH  
Facility ID: 198907018  
Project Type: LUST  
**Project Manager: LAGUEUX**  
**Project Site Description: LEAKING UNDERGROUND STORAGE TANK PROJECT**  
**Expired Date: 10/15/2019**

**UST:**  
Name: FORMER HANS ONE STOP /ANA'S FOOD MARKET  
Address: 309 LAKE AVE  
City: MANCHESTER  
Facility ID: 110316  
Facility Type: GAS STATION  
Site Number: 198907018  
Owner Name: HERIBERTO OZORIA  
Owner Type: COMMERCIAL/RESIDENTIAL  
Owner Title: Not reported  
Owner Address: 353 MAPLE ST  
Owner Address2: Not reported  
Owner City,St,Zip: MANCHESTER, NH 03103  
Manager Name: HERIBERTO OZORIA  
Manager Title: OWNER

Tank ID: 1  
Status: INACTIVE  
Capacity (gal): 4000  
Temporary Closed Date: Not reported  
Tank Filled Removed: Not reported  
Compartment: NO  
Tank Diameter In Inches: Not reported  
Construction Material Comments: Not reported  
Meets Dec 22 2015 Deadline: Not reported  
Leak Line Detection: Not reported  
Leak Line Detection Installed Date: Not reported  
Leak Line Detection Test Pass Fail: Not reported  
Drop Tube Pass Fail: Not reported  
Drain Valve Replaced Date: Not reported  
Dry Beak Installed Date: Not reported  
Inv Monitor Review Date: Not reported  
Dispenser Pan: Not reported  
Overfill Length In Inches: Not reported  
Release Detection (RD) Tank Type: NONE LISTED  
RD Tank Type Installed Date: 07/23/1988  
RD Tank Type Tested Date: Not reported  
RD Tank Type Test Pass Fail: PASS  
RD Piping Type: TIGHTNESS TEST  
RD Piping Installed Date: 07/23/1988  
RD Piping Tested Date: Not reported  
RD Piping Test Pass Fail: PASS  
Corrosion Protection (CP) Tank: Not reported

Map ID  
Direction  
Distance  
Elevation

MAP FINDINGS

Site

Database(s)

EDR ID Number  
EPA ID Number

**FORMER HANS ONE STOP /ANA'S FOOD MARKET (Continued)**

**U002264073**

CP Tank Installed Date: Not reported  
CP Tank Tested Date: Not reported  
CP Tank Test Pass Fail: Not reported  
CP Piping: Not reported  
CP Piping Installed Date: Not reported  
CP Piping Tested Date: Not reported  
CP Piping Test Pass Fail: Not reported  
CP Fitting: Not reported  
CP Fitting Installed Date: Not reported  
CP Fitting Tested Date: Not reported  
CP Fitting Test Pass Fail: Not reported  
CP Log Date: Not reported  
Tank Tightness Test Pass Fail: FAIL  
Piping Tightness Test Date: 10/13/1992  
Piping Tightness Test Pass Fail: FAIL  
Piping Material Comments: Not reported  
Install Date: 06/01/1983  
Last Test: 10/13/1992  
Spill Installed: Not reported  
Overfill: Not reported  
Line Leak Detection: Not reported  
Permanent Closure: 03/08/1993  
Tank Material: STEEL - BARE/GALV  
Closure Date: 03/10/1993  
Tank Secondary: NO  
Product Stored: GASOLINE  
Overfill Type: Not reported  
Pipe Secondary: NO  
Pipe Material: STEEL - BARE/GALV  
Pipe System: SUCTION: OLD CODE

Tank ID: 2  
Status: INACTIVE  
Capacity (gal): 6000  
Temporary Closed Date: 02/09/1994  
Tank Filled Removed: Not reported  
Compartment: NO  
Tank Diameter In Inches: Not reported  
Construction Material Comments: Not reported  
Meets Dec 22 2015 Deadline: Not reported  
Leak Line Detection: Not reported  
Leak Line Detection Installed Date: 09/28/1992  
Leak Line Detection Test Pass Fail: Not reported  
Drop Tube Pass Fail: Not reported  
Drain Valve Replaced Date: Not reported  
Dry Beak Installed Date: Not reported  
Inv Monitor Review Date: Not reported  
Dispenser Pan: Not reported  
Overfill Length In Inches: Not reported  
Release Detection (RD) Tank Type: NONE LISTED  
RD Tank Type Installed Date: 10/03/1992  
RD Tank Type Tested Date: Not reported  
RD Tank Type Test Pass Fail: PASS  
RD Piping Type: TIGHTNESS TEST  
RD Piping Installed Date: 10/03/1992  
RD Piping Tested Date: Not reported



Map ID  
Direction  
Distance  
Elevation

MAP FINDINGS

Site

Database(s)

EDR ID Number  
EPA ID Number

**FORMER HANS ONE STOP /ANA'S FOOD MARKET (Continued)**

**U002264073**

RD Piping Test Pass Fail: PASS  
Corrosion Protection (CP) Tank: Not reported  
CP Tank Installed Date: Not reported  
CP Tank Tested Date: Not reported  
CP Tank Test Pass Fail: Not reported  
CP Piping: Not reported  
CP Piping Installed Date: Not reported  
CP Piping Tested Date: Not reported  
CP Piping Test Pass Fail: Not reported  
CP Fitting: Not reported  
CP Fitting Installed Date: Not reported  
CP Fitting Tested Date: Not reported  
CP Fitting Test Pass Fail: Not reported  
CP Log Date: Not reported  
Tank Tightness Test Pass Fail: PASS  
Piping Tightness Test Date: 10/03/1992  
Piping Tightness Test Pass Fail: PASS  
Piping Material Comments: Not reported  
Install Date: 06/01/1983  
Last Test: 10/03/1992  
Spill Installed: Not reported  
Overfill: Not reported  
Line Leak Detection: Not reported  
Permanent Closure: 11/17/2000  
Tank Material: STEEL - BARE/GALV  
Closure Date: 12/21/2000  
Tank Secondary: NO  
Product Stored: GASOLINE  
Overfill Type: Not reported  
Pipe Secondary: NO  
Pipe Material: STEEL - BARE/GALV  
Pipe System: SUCTION: OLD CODE

Tank ID: 3  
Status: INACTIVE  
Capacity (gal): 6000  
Temporary Closed Date: 02/09/1994  
Tank Filled Removed: Not reported  
Compartment: NO  
Tank Diameter In Inches: Not reported  
Construction Material Comments: Not reported  
Meets Dec 22 2015 Deadline: Not reported  
Leak Line Detection: Not reported  
Leak Line Detection Installed Date: 09/28/1992  
Leak Line Detection Test Pass Fail: Not reported  
Drop Tube Pass Fail: Not reported  
Drain Valve Replaced Date: Not reported  
Dry Beak Installed Date: Not reported  
Inv Monitor Review Date: Not reported  
Dispenser Pan: Not reported  
Overfill Length In Inches: Not reported  
Release Detection (RD) Tank Type: NONE LISTED  
RD Tank Type Installed Date: 10/01/1992  
RD Tank Type Tested Date: Not reported  
RD Tank Type Test Pass Fail: PASS  
RD Piping Type: TIGHTNESS TEST

Map ID  
Direction  
Distance  
Elevation

MAP FINDINGS

Site

Database(s)

EDR ID Number  
EPA ID Number

**FORMER HANS ONE STOP /ANA'S FOOD MARKET (Continued)**

**U002264073**

RD Piping Installed Date: 10/01/1992  
RD Piping Tested Date: Not reported  
RD Piping Test Pass Fail: PASS  
Corrosion Protection (CP) Tank: Not reported  
CP Tank Installed Date: Not reported  
CP Tank Tested Date: Not reported  
CP Tank Test Pass Fail: Not reported  
CP Piping: Not reported  
CP Piping Installed Date: Not reported  
CP Piping Tested Date: Not reported  
CP Piping Test Pass Fail: Not reported  
CP Fitting: Not reported  
CP Fitting Installed Date: Not reported  
CP Fitting Tested Date: Not reported  
CP Fitting Test Pass Fail: Not reported  
CP Log Date: Not reported  
Tank Tightness Test Pass Fail: PASS  
Piping Tightness Test Date: 10/01/1992  
Piping Tightness Test Pass Fail: PASS  
Piping Material Comments: Not reported  
Install Date: 06/01/1983  
Last Test: 10/01/1992  
Spill Installed: Not reported  
Overfill: Not reported  
Line Leak Detection: Not reported  
Permanent Closure: 11/17/2000  
Tank Material: STEEL - BARE/GALV  
Closure Date: 12/21/2000  
Tank Secondary: NO  
Product Stored: GASOLINE  
Overfill Type: Not reported  
Pipe Secondary: NO  
Pipe Material: STEEL - BARE/GALV  
Pipe System: SUCTION: OLD CODE

Tank ID: 4  
Status: INACTIVE  
Capacity (gal): 4000  
Temporary Closed Date: Not reported  
Tank Filled Removed: Not reported  
Compartment: NO  
Tank Diameter In Inches: Not reported  
Construction Material Comments: Not reported  
Meets Dec 22 2015 Deadline: Not reported  
Leak Line Detection: Not reported  
Leak Line Detection Installed Date: Not reported  
Leak Line Detection Test Pass Fail: Not reported  
Drop Tube Pass Fail: Not reported  
Drain Valve Replaced Date: Not reported  
Dry Beak Installed Date: Not reported  
Inv Monitor Review Date: Not reported  
Dispenser Pan: Not reported  
Overfill Length In Inches: Not reported  
Release Detection (RD) Tank Type: NONE LISTED  
RD Tank Type Installed Date: Not reported  
RD Tank Type Tested Date: Not reported

Map ID  
Direction  
Distance  
Elevation

MAP FINDINGS

Site

Database(s)

EDR ID Number  
EPA ID Number

**FORMER HANS ONE STOP /ANA'S FOOD MARKET (Continued)**

**U002264073**

RD Tank Type Test Pass Fail: Not reported  
RD Piping Type: NONE  
RD Piping Installed Date: Not reported  
RD Piping Tested Date: Not reported  
RD Piping Test Pass Fail: Not reported  
Corrosion Protection (CP) Tank: Not reported  
CP Tank Installed Date: Not reported  
CP Tank Tested Date: Not reported  
CP Tank Test Pass Fail: Not reported  
CP Piping: Not reported  
CP Piping Installed Date: Not reported  
CP Piping Tested Date: Not reported  
CP Piping Test Pass Fail: Not reported  
CP Fitting: Not reported  
CP Fitting Installed Date: Not reported  
CP Fitting Tested Date: Not reported  
CP Fitting Test Pass Fail: Not reported  
CP Log Date: Not reported  
Tank Tightness Test Pass Fail: PASS  
Piping Tightness Test Date: 07/13/1988  
Piping Tightness Test Pass Fail: PASS  
Piping Material Comments: Not reported  
Install Date: 06/01/1983  
Last Test: 07/13/1988  
Spill Installed: Not reported  
Overfill: Not reported  
Line Leak Detection: Not reported  
Permanent Closure: 01/19/1993  
Tank Material: STEEL - BARE/GALV  
Closure Date: 01/12/1994  
Tank Secondary: NO  
Product Stored: GASOLINE  
Overfill Type: Not reported  
Pipe Secondary: NO  
Pipe Material: STEEL - BARE/GALV  
Pipe System: SUCTION: OLD CODE

Tank ID: 5  
Status: INACTIVE  
Capacity (gal): 1000  
Temporary Closed Date: Not reported  
Tank Filled Removed: Not reported  
Compartment: NO  
Tank Diameter In Inches: Not reported  
Construction Material Comments: Not reported  
Meets Dec 22 2015 Deadline: Not reported  
Leak Line Detection: Not reported  
Leak Line Detection Installed Date: Not reported  
Leak Line Detection Test Pass Fail: Not reported  
Drop Tube Pass Fail: Not reported  
Drain Valve Replaced Date: Not reported  
Dry Beak Installed Date: Not reported  
Inv Monitor Review Date: Not reported  
Dispenser Pan: Not reported  
Overfill Length In Inches: Not reported  
Release Detection (RD) Tank Type: Not reported

Map ID  
Direction  
Distance  
Elevation

MAP FINDINGS

Site

Database(s)

EDR ID Number  
EPA ID Number

**FORMER HANS ONE STOP /ANA'S FOOD MARKET (Continued)**

**U002264073**

RD Tank Type Installed Date: Not reported  
RD Tank Type Tested Date: Not reported  
RD Tank Type Test Pass Fail: Not reported  
RD Piping Type: Not reported  
RD Piping Installed Date: Not reported  
RD Piping Tested Date: Not reported  
RD Piping Test Pass Fail: Not reported  
Corrosion Protection (CP) Tank: Not reported  
CP Tank Installed Date: Not reported  
CP Tank Tested Date: Not reported  
CP Tank Test Pass Fail: Not reported  
CP Piping: Not reported  
CP Piping Installed Date: Not reported  
CP Piping Tested Date: Not reported  
CP Piping Test Pass Fail: Not reported  
CP Fitting: Not reported  
CP Fitting Installed Date: Not reported  
CP Fitting Tested Date: Not reported  
CP Fitting Test Pass Fail: Not reported  
CP Log Date: Not reported  
Tank Tightness Test Pass Fail: Not reported  
Piping Tightness Test Date: Not reported  
Piping Tightness Test Pass Fail: Not reported  
Piping Material Comments: Not reported  
Install Date: 11/11/1911  
Last Test: Not reported  
Spill Installed: Not reported  
Overfill: Not reported  
Line Leak Detection: Not reported  
Permanent Closure: 05/26/2011  
Tank Material: STEEL - BARE/GALV  
Closure Date: 06/22/2011  
Tank Secondary: NO  
Product Stored: USED / WASTE OIL  
Overfill Type: Not reported  
Pipe Secondary: NO  
Pipe Material: Not reported  
Pipe System: Not reported

Tank ID: 6  
Status: INACTIVE  
Capacity (gal): 225  
Temporary Closed Date: Not reported  
Tank Filled Removed: Not reported  
Compartment: NO  
Tank Diameter In Inches: 0  
Construction Material Comments: Not reported  
Meets Dec 22 2015 Deadline: NO  
Leak Line Detection: Not reported  
Leak Line Detection Installed Date: Not reported  
Leak Line Detection Test Pass Fail: Not reported  
Drop Tube Pass Fail: Not reported  
Drain Valve Replaced Date: Not reported  
Dry Beak Installed Date: Not reported  
Inv Monitor Review Date: Not reported  
Dispenser Pan: Not reported

Map ID  
Direction  
Distance  
Elevation

MAP FINDINGS

Site

Database(s)

EDR ID Number  
EPA ID Number

**FORMER HANS ONE STOP /ANA'S FOOD MARKET (Continued)**

**U002264073**

Overfill Length In Inches: 0  
Release Detection (RD) Tank Type: Not reported  
RD Tank Type Installed Date: Not reported  
RD Tank Type Tested Date: Not reported  
RD Tank Type Test Pass Fail: Not reported  
RD Piping Type: Not reported  
RD Piping Installed Date: Not reported  
RD Piping Tested Date: Not reported  
RD Piping Test Pass Fail: Not reported  
Corrosion Protection (CP) Tank: Not reported  
CP Tank Installed Date: Not reported  
CP Tank Tested Date: Not reported  
CP Tank Test Pass Fail: Not reported  
CP Piping: Not reported  
CP Piping Installed Date: Not reported  
CP Piping Tested Date: Not reported  
CP Piping Test Pass Fail: Not reported  
CP Fitting: Not reported  
CP Fitting Installed Date: Not reported  
CP Fitting Tested Date: Not reported  
CP Fitting Test Pass Fail: Not reported  
CP Log Date: Not reported  
Tank Tightness Test Pass Fail: Not reported  
Piping Tightness Test Date: Not reported  
Piping Tightness Test Pass Fail: Not reported  
Piping Material Comments: Not reported  
Install Date: 01/01/1911  
Last Test: Not reported  
Spill Installed: Not reported  
Overfill: Not reported  
Line Leak Detection: Not reported  
Permanent Closure: 12/27/2019  
Tank Material: STEEL - BARE/GALV  
Closure Date: 02/04/2020  
Tank Secondary: NO  
Product Stored: UNKNOWN SUBSTANCE  
Overfill Type: Not reported  
Pipe Secondary: NO  
Pipe Material: STEEL - BARE/GALV  
Pipe System: Not reported

**ALLSITES:**

Name: FORMER HANS ONE STOP /ANA'S FOOD MARKET  
Address: 309 LAKE AVE  
City,State,Zip: MANCHESTER, NH  
Facility ID: 198907018  
Project Type: MOST  
Project Description: LEAKING MOTOR OIL STORAGE TANK  
Project Manager: CLOSED  
Expiration Date: Not reported

**LIENS:**

UST ID number: 0110316  
Enforcement Document Number: Not reported  
Date the Lien Began 1: Not reported  
Date the Lien ended 1: Not reported

Map ID  
Direction  
Distance  
Elevation

MAP FINDINGS

Site

Database(s)

EDR ID Number  
EPA ID Number

**FORMER HANS ONE STOP /ANA'S FOOD MARKET (Continued)**

**U002264073**

Renewal Date: Not reported  
Renewal Ends: Not reported  
lien Recording Information: Not reported  
Activity Code: LIN  
Activity Date: 02/12/2001  
Response Code: LR  
Response Date: 12/03/2017

**BM360  
SW  
1/4-1/2  
0.475 mi.  
2507 ft.**

**ANDERSON RESIDENCE  
82 SCHILLER STREET  
MANCHESTER, NH  
Site 2 of 2 in cluster BM**

**NH ALLSITES S107914393  
N/A**

**Relative:  
Lower  
Actual:  
132 ft.**

**ALLSITES:**  
Name: ANDERSON RESIDENCE  
Address: 82 SCHILLER STREET  
City,State,Zip: MANCHESTER, NH  
Facility ID: 200605085  
Project Type: OPUF  
Project Description: ON-PREMISE USE FAC. CONTAINING FUEL OIL  
Project Manager: CLOSED  
Expiration Date: Not reported

**BP361  
West  
1/4-1/2  
0.483 mi.  
2551 ft.**

**PUGLISI ENTERPRISES  
232 SOUTH MAIN STREET  
MANCHESTER, NH  
Site 2 of 2 in cluster BP**

**NH LUST S104325196  
NH ALLSITES N/A**

**Relative:  
Lower  
Actual:  
164 ft.**

**LUST:**  
Name: PUGLISI ENTERPRISES  
Address: 232 SOUTH MAIN STREET  
City,State,Zip: MANCHESTER, NH  
Facility ID: 199008045  
Project Type: LUST  
**Project Manager: CLOSED**  
**Project Site Description: LEAKING UNDERGROUND STORAGE TANK PROJECT**  
**Expired Date: Not reported**

**ALLSITES:**  
Name: PUGLISI ENTERPRISES  
Address: 232 SOUTH MAIN STREET  
City,State,Zip: MANCHESTER, NH  
Facility ID: 199008045  
Project Type: UIC  
Project Description: UNDERGROUND INJECTION CONTROL  
Project Manager: CLOSED  
Expiration Date: Not reported

Map ID  
Direction  
Distance  
Elevation

MAP FINDINGS

Site

Database(s)

EDR ID Number  
EPA ID Number

**BQ362**  
**SE**  
**1/4-1/2**  
**0.486 mi.**  
**2567 ft.**

**FMR BAYLIS AMERICAN CO INC**  
**195 S BEECH ST**  
**MANCHESTER, NH**

**NH SHWS**  
**NH UST**  
**NH ALLSITES**

**U001151561**  
**N/A**

**Site 1 of 2 in cluster BQ**

**Relative:**  
**Higher**

**SHWS:**

**Actual:**  
**229 ft.**

**Name:** FMR BAYLIS AMERICAN CO INC  
**Address:** 195 S BEECH ST  
**City,State,Zip:** MANCHESTER, NH  
**Facility ID:** 199402001  
**Proj Type:** HAZWASTE  
**Project Manager:** **CLOSED**  
**Project Site Description:** **HAZARDOUS WASTE DISCHARGE PROJECT**  
**Expired Date:** **Not reported**

**UST:**

**Name:** FMR BAYLIS AMERICAN CO INC  
**Address:** 195 S BEECH ST  
**City:** MANCHESTER  
**Facility ID:** 110358  
**Facility Type:** INDUSTRIAL  
**Site Number:** 199402001  
**Owner Name:** WINDWARD PETROLEUM  
**Owner Type:** COMMERCIAL/RESIDENTIAL  
**Owner Title:** Not reported  
**Owner Address:** 195 S BEECH ST  
**Owner Address2:** Not reported  
**Owner City,St,Zip:** MANCHESTER, NH 03103  
**Manager Name:** STEPHEN J. CORMIER  
**Manager Title:** PRESIDENT

**Tank ID:** 1  
**Status:** INACTIVE  
**Capacity (gal):** 8000  
**Temporary Closed Date:** Not reported  
**Tank Filled Removed:** Not reported  
**Compartment:** NO  
**Tank Diameter In Inches:** Not reported  
**Construction Material Comments:** Not reported  
**Meets Dec 22 2015 Deadline:** Not reported  
**Leak Line Detection:** Not reported  
**Leak Line Detection Installed Date:** Not reported  
**Leak Line Detection Test Pass Fail:** Not reported  
**Drop Tube Pass Fail:** Not reported  
**Drain Valve Replaced Date:** Not reported  
**Dry Beak Installed Date:** Not reported  
**Inv Monitor Review Date:** Not reported  
**Dispenser Pan:** Not reported  
**Overfill Length In Inches:** Not reported  
**Release Detection (RD) Tank Type:** NONE LISTED  
**RD Tank Type Installed Date:** Not reported  
**RD Tank Type Tested Date:** Not reported  
**RD Tank Type Test Pass Fail:** Not reported  
**RD Piping Type:** NONE  
**RD Piping Installed Date:** Not reported  
**RD Piping Tested Date:** Not reported  
**RD Piping Test Pass Fail:** Not reported  
**Corrosion Protection (CP) Tank:** Not reported

Map ID  
Direction  
Distance  
Elevation

MAP FINDINGS

Site

Database(s)

EDR ID Number  
EPA ID Number

**FMR BAYLIS AMERICAN CO INC (Continued)**

**U001151561**

CP Tank Installed Date: Not reported  
CP Tank Tested Date: Not reported  
CP Tank Test Pass Fail: Not reported  
CP Piping: Not reported  
CP Piping Installed Date: Not reported  
CP Piping Tested Date: Not reported  
CP Piping Test Pass Fail: Not reported  
CP Fitting: Not reported  
CP Fitting Installed Date: Not reported  
CP Fitting Tested Date: Not reported  
CP Fitting Test Pass Fail: Not reported  
CP Log Date: Not reported  
Tank Tightness Test Pass Fail: Not reported  
Piping Tightness Test Date: Not reported  
Piping Tightness Test Pass Fail: Not reported  
Piping Material Comments: Not reported  
Install Date: 01/01/1983  
Last Test: Not reported  
Spill Installed: Not reported  
Overfill: Not reported  
Line Leak Detection: Not reported  
Permanent Closure: 09/30/1987  
Tank Material: STEEL - BARE/GALV  
Closure Date: Not reported  
Tank Secondary: NO  
Product Stored: MOTOR OIL  
Overfill Type: Not reported  
Pipe Secondary: NO  
Pipe Material: STEEL - BARE/GALV  
Pipe System: Not reported

Tank ID: 10  
Status: INACTIVE  
Capacity (gal): 2500  
Temporary Closed Date: Not reported  
Tank Filled Removed: Not reported  
Compartment: NO  
Tank Diameter In Inches: Not reported  
Construction Material Comments: Not reported  
Meets Dec 22 2015 Deadline: Not reported  
Leak Line Detection: Not reported  
Leak Line Detection Installed Date: Not reported  
Leak Line Detection Test Pass Fail: Not reported  
Drop Tube Pass Fail: Not reported  
Drain Valve Replaced Date: Not reported  
Dry Beak Installed Date: Not reported  
Inv Monitor Review Date: Not reported  
Dispenser Pan: Not reported  
Overfill Length In Inches: Not reported  
Release Detection (RD) Tank Type: NONE LISTED  
RD Tank Type Installed Date: Not reported  
RD Tank Type Tested Date: Not reported  
RD Tank Type Test Pass Fail: Not reported  
RD Piping Type: NONE  
RD Piping Installed Date: Not reported  
RD Piping Tested Date: Not reported



Map ID  
Direction  
Distance  
Elevation

MAP FINDINGS

Site

Database(s)

EDR ID Number  
EPA ID Number

**FMR BAYLIS AMERICAN CO INC (Continued)**

**U001151561**

RD Piping Test Pass Fail: Not reported  
Corrosion Protection (CP) Tank: Not reported  
CP Tank Installed Date: Not reported  
CP Tank Tested Date: Not reported  
CP Tank Test Pass Fail: Not reported  
CP Piping: Not reported  
CP Piping Installed Date: Not reported  
CP Piping Tested Date: Not reported  
CP Piping Test Pass Fail: Not reported  
CP Fitting: Not reported  
CP Fitting Installed Date: Not reported  
CP Fitting Tested Date: Not reported  
CP Fitting Test Pass Fail: Not reported  
CP Log Date: Not reported  
Tank Tightness Test Pass Fail: Not reported  
Piping Tightness Test Date: Not reported  
Piping Tightness Test Pass Fail: Not reported  
Piping Material Comments: Not reported  
Install Date: 01/01/1978  
Last Test: Not reported  
Spill Installed: Not reported  
Overfill: Not reported  
Line Leak Detection: Not reported  
Permanent Closure: 09/30/1987  
Tank Material: STEEL - BARE/GALV  
Closure Date: Not reported  
Tank Secondary: NO  
Product Stored: MOTOR OIL  
Overfill Type: Not reported  
Pipe Secondary: NO  
Pipe Material: STEEL - BARE/GALV  
Pipe System: Not reported

Tank ID: 11  
Status: INACTIVE  
Capacity (gal): 4000  
Temporary Closed Date: Not reported  
Tank Filled Removed: Not reported  
Compartment: NO  
Tank Diameter In Inches: Not reported  
Construction Material Comments: Not reported  
Meets Dec 22 2015 Deadline: Not reported  
Leak Line Detection: Not reported  
Leak Line Detection Installed Date: Not reported  
Leak Line Detection Test Pass Fail: Not reported  
Drop Tube Pass Fail: Not reported  
Drain Valve Replaced Date: Not reported  
Dry Beak Installed Date: Not reported  
Inv Monitor Review Date: Not reported  
Dispenser Pan: Not reported  
Overfill Length In Inches: Not reported  
Release Detection (RD) Tank Type: NONE LISTED  
RD Tank Type Installed Date: Not reported  
RD Tank Type Tested Date: Not reported  
RD Tank Type Test Pass Fail: Not reported  
RD Piping Type: NONE

Map ID  
Direction  
Distance  
Elevation

MAP FINDINGS

Site

Database(s)

EDR ID Number  
EPA ID Number

**FMR BAYLIS AMERICAN CO INC (Continued)**

**U001151561**

RD Piping Installed Date: Not reported  
RD Piping Tested Date: Not reported  
RD Piping Test Pass Fail: Not reported  
Corrosion Protection (CP) Tank: Not reported  
CP Tank Installed Date: Not reported  
CP Tank Tested Date: Not reported  
CP Tank Test Pass Fail: Not reported  
CP Piping: Not reported  
CP Piping Installed Date: Not reported  
CP Piping Tested Date: Not reported  
CP Piping Test Pass Fail: Not reported  
CP Fitting: Not reported  
CP Fitting Installed Date: Not reported  
CP Fitting Tested Date: Not reported  
CP Fitting Test Pass Fail: Not reported  
CP Log Date: Not reported  
Tank Tightness Test Pass Fail: Not reported  
Piping Tightness Test Date: Not reported  
Piping Tightness Test Pass Fail: Not reported  
Piping Material Comments: Not reported  
Install Date: 01/01/1974  
Last Test: Not reported  
Spill Installed: Not reported  
Overfill: Not reported  
Line Leak Detection: Not reported  
Permanent Closure: 09/30/1987  
Tank Material: STEEL - BARE/GALV  
Closure Date: Not reported  
Tank Secondary: NO  
Product Stored: DIESEL FUEL  
Overfill Type: Not reported  
Pipe Secondary: NO  
Pipe Material: STEEL - BARE/GALV  
Pipe System: Not reported

Tank ID: 12  
Status: INACTIVE  
Capacity (gal): 2000  
Temporary Closed Date: Not reported  
Tank Filled Removed: Not reported  
Compartment: NO  
Tank Diameter In Inches: Not reported  
Construction Material Comments: Not reported  
Meets Dec 22 2015 Deadline: Not reported  
Leak Line Detection: Not reported  
Leak Line Detection Installed Date: Not reported  
Leak Line Detection Test Pass Fail: Not reported  
Drop Tube Pass Fail: Not reported  
Drain Valve Replaced Date: Not reported  
Dry Beak Installed Date: Not reported  
Inv Monitor Review Date: Not reported  
Dispenser Pan: Not reported  
Overfill Length In Inches: Not reported  
Release Detection (RD) Tank Type: NONE LISTED  
RD Tank Type Installed Date: Not reported  
RD Tank Type Tested Date: Not reported

Map ID  
Direction  
Distance  
Elevation

MAP FINDINGS

Site

Database(s)

EDR ID Number  
EPA ID Number

**FMR BAYLIS AMERICAN CO INC (Continued)**

**U001151561**

RD Tank Type Test Pass Fail: Not reported  
RD Piping Type: NONE  
RD Piping Installed Date: Not reported  
RD Piping Tested Date: Not reported  
RD Piping Test Pass Fail: Not reported  
Corrosion Protection (CP) Tank: Not reported  
CP Tank Installed Date: Not reported  
CP Tank Tested Date: Not reported  
CP Tank Test Pass Fail: Not reported  
CP Piping: Not reported  
CP Piping Installed Date: Not reported  
CP Piping Tested Date: Not reported  
CP Piping Test Pass Fail: Not reported  
CP Fitting: Not reported  
CP Fitting Installed Date: Not reported  
CP Fitting Tested Date: Not reported  
CP Fitting Test Pass Fail: Not reported  
CP Log Date: Not reported  
Tank Tightness Test Pass Fail: Not reported  
Piping Tightness Test Date: Not reported  
Piping Tightness Test Pass Fail: Not reported  
Piping Material Comments: Not reported  
Install Date: 01/01/1975  
Last Test: Not reported  
Spill Installed: Not reported  
Overfill: Not reported  
Line Leak Detection: Not reported  
Permanent Closure: 09/30/1987  
Tank Material: STEEL - BARE/GALV  
Closure Date: Not reported  
Tank Secondary: NO  
Product Stored: DIESEL FUEL  
Overfill Type: Not reported  
Pipe Secondary: NO  
Pipe Material: STEEL - BARE/GALV  
Pipe System: Not reported

Tank ID: 13  
Status: INACTIVE  
Capacity (gal): 1111  
Temporary Closed Date: Not reported  
Tank Filled Removed: Not reported  
Compartment: NO  
Tank Diameter In Inches: Not reported  
Construction Material Comments: Not reported  
Meets Dec 22 2015 Deadline: Not reported  
Leak Line Detection: Not reported  
Leak Line Detection Installed Date: Not reported  
Leak Line Detection Test Pass Fail: Not reported  
Drop Tube Pass Fail: Not reported  
Drain Valve Replaced Date: Not reported  
Dry Beak Installed Date: Not reported  
Inv Monitor Review Date: Not reported  
Dispenser Pan: Not reported  
Overfill Length In Inches: Not reported  
Release Detection (RD) Tank Type: NONE LISTED

Map ID  
Direction  
Distance  
Elevation

MAP FINDINGS

Site

Database(s)

EDR ID Number  
EPA ID Number

**FMR BAYLIS AMERICAN CO INC (Continued)**

**U001151561**

RD Tank Type Installed Date: Not reported  
RD Tank Type Tested Date: Not reported  
RD Tank Type Test Pass Fail: Not reported  
RD Piping Type: NONE  
RD Piping Installed Date: Not reported  
RD Piping Tested Date: Not reported  
RD Piping Test Pass Fail: Not reported  
Corrosion Protection (CP) Tank: Not reported  
CP Tank Installed Date: Not reported  
CP Tank Tested Date: Not reported  
CP Tank Test Pass Fail: Not reported  
CP Piping: Not reported  
CP Piping Installed Date: Not reported  
CP Piping Tested Date: Not reported  
CP Piping Test Pass Fail: Not reported  
CP Fitting: Not reported  
CP Fitting Installed Date: Not reported  
CP Fitting Tested Date: Not reported  
CP Fitting Test Pass Fail: Not reported  
CP Log Date: Not reported  
Tank Tightness Test Pass Fail: Not reported  
Piping Tightness Test Date: Not reported  
Piping Tightness Test Pass Fail: Not reported  
Piping Material Comments: Not reported  
Install Date: 11/11/1911  
Last Test: Not reported  
Spill Installed: Not reported  
Overfill: Not reported  
Line Leak Detection: Not reported  
Permanent Closure: 09/30/1987  
Tank Material: UNKNOWN  
Closure Date: Not reported  
Tank Secondary: NO  
Product Stored: EMPTY  
Overfill Type: Not reported  
Pipe Secondary: NO  
Pipe Material: UNKNOWN  
Pipe System: Not reported

Tank ID: 2  
Status: INACTIVE  
Capacity (gal): 8000  
Temporary Closed Date: Not reported  
Tank Filled Removed: Not reported  
Compartment: NO  
Tank Diameter In Inches: Not reported  
Construction Material Comments: Not reported  
Meets Dec 22 2015 Deadline: Not reported  
Leak Line Detection: Not reported  
Leak Line Detection Installed Date: Not reported  
Leak Line Detection Test Pass Fail: Not reported  
Drop Tube Pass Fail: Not reported  
Drain Valve Replaced Date: Not reported  
Dry Beak Installed Date: Not reported  
Inv Monitor Review Date: Not reported  
Dispenser Pan: Not reported

Map ID  
Direction  
Distance  
Elevation

MAP FINDINGS

Site

Database(s)

EDR ID Number  
EPA ID Number

**FMR BAYLIS AMERICAN CO INC (Continued)**

**U001151561**

Overfill Length In Inches: Not reported  
Release Detection (RD) Tank Type: NONE LISTED  
RD Tank Type Installed Date: Not reported  
RD Tank Type Tested Date: Not reported  
RD Tank Type Test Pass Fail: Not reported  
RD Piping Type: NONE  
RD Piping Installed Date: Not reported  
RD Piping Tested Date: Not reported  
RD Piping Test Pass Fail: Not reported  
Corrosion Protection (CP) Tank: Not reported  
CP Tank Installed Date: Not reported  
CP Tank Tested Date: Not reported  
CP Tank Test Pass Fail: Not reported  
CP Piping: Not reported  
CP Piping Installed Date: Not reported  
CP Piping Tested Date: Not reported  
CP Piping Test Pass Fail: Not reported  
CP Fitting: Not reported  
CP Fitting Installed Date: Not reported  
CP Fitting Tested Date: Not reported  
CP Fitting Test Pass Fail: Not reported  
CP Log Date: Not reported  
Tank Tightness Test Pass Fail: Not reported  
Piping Tightness Test Date: Not reported  
Piping Tightness Test Pass Fail: Not reported  
Piping Material Comments: Not reported  
Install Date: 01/01/1983  
Last Test: Not reported  
Spill Installed: Not reported  
Overfill: Not reported  
Line Leak Detection: Not reported  
Permanent Closure: 09/30/1987  
Tank Material: STEEL - BARE/GALV  
Closure Date: Not reported  
Tank Secondary: NO  
Product Stored: DIESEL FUEL  
Overfill Type: Not reported  
Pipe Secondary: NO  
Pipe Material: STEEL - BARE/GALV  
Pipe System: Not reported

Tank ID: 3  
Status: INACTIVE  
Capacity (gal): 2500  
Temporary Closed Date: Not reported  
Tank Filled Removed: Not reported  
Compartment: NO  
Tank Diameter In Inches: Not reported  
Construction Material Comments: Not reported  
Meets Dec 22 2015 Deadline: Not reported  
Leak Line Detection: Not reported  
Leak Line Detection Installed Date: Not reported  
Leak Line Detection Test Pass Fail: Not reported  
Drop Tube Pass Fail: Not reported  
Drain Valve Replaced Date: Not reported  
Dry Beak Installed Date: Not reported

Map ID  
Direction  
Distance  
Elevation

MAP FINDINGS

Site

Database(s)

EDR ID Number  
EPA ID Number

**FMR BAYLIS AMERICAN CO INC (Continued)**

**U001151561**

Inv Monitor Review Date: Not reported  
Dispenser Pan: Not reported  
Overfill Length In Inches: Not reported  
Release Detection (RD) Tank Type: NONE LISTED  
RD Tank Type Installed Date: Not reported  
RD Tank Type Tested Date: Not reported  
RD Tank Type Test Pass Fail: Not reported  
RD Piping Type: NONE  
RD Piping Installed Date: Not reported  
RD Piping Tested Date: Not reported  
RD Piping Test Pass Fail: Not reported  
Corrosion Protection (CP) Tank: Not reported  
CP Tank Installed Date: Not reported  
CP Tank Tested Date: Not reported  
CP Tank Test Pass Fail: Not reported  
CP Piping: Not reported  
CP Piping Installed Date: Not reported  
CP Piping Tested Date: Not reported  
CP Piping Test Pass Fail: Not reported  
CP Fitting: Not reported  
CP Fitting Installed Date: Not reported  
CP Fitting Tested Date: Not reported  
CP Fitting Test Pass Fail: Not reported  
CP Log Date: Not reported  
Tank Tightness Test Pass Fail: Not reported  
Piping Tightness Test Date: Not reported  
Piping Tightness Test Pass Fail: Not reported  
Piping Material Comments: Not reported  
Install Date: 01/01/1978  
Last Test: Not reported  
Spill Installed: Not reported  
Overfill: Not reported  
Line Leak Detection: Not reported  
Permanent Closure: 09/30/1987  
Tank Material: STEEL - BARE/GALV  
Closure Date: Not reported  
Tank Secondary: NO  
Product Stored: MOTOR OIL  
Overfill Type: Not reported  
Pipe Secondary: NO  
Pipe Material: STEEL - BARE/GALV  
Pipe System: Not reported

Tank ID: 4  
Status: INACTIVE  
Capacity (gal): 2500  
Temporary Closed Date: Not reported  
Tank Filled Removed: Not reported  
Compartment: NO  
Tank Diameter In Inches: Not reported  
Construction Material Comments: Not reported  
Meets Dec 22 2015 Deadline: Not reported  
Leak Line Detection: Not reported  
Leak Line Detection Installed Date: Not reported  
Leak Line Detection Test Pass Fail: Not reported  
Drop Tube Pass Fail: Not reported

Map ID  
Direction  
Distance  
Elevation

MAP FINDINGS

Site

Database(s)

EDR ID Number  
EPA ID Number

**FMR BAYLIS AMERICAN CO INC (Continued)**

**U001151561**

Drain Valve Replaced Date: Not reported  
Dry Beak Installed Date: Not reported  
Inv Monitor Review Date: Not reported  
Dispenser Pan: Not reported  
Overfill Length In Inches: Not reported  
Release Detection (RD) Tank Type: NONE LISTED  
RD Tank Type Installed Date: Not reported  
RD Tank Type Tested Date: Not reported  
RD Tank Type Test Pass Fail: Not reported  
RD Piping Type: NONE  
RD Piping Installed Date: Not reported  
RD Piping Tested Date: Not reported  
RD Piping Test Pass Fail: Not reported  
Corrosion Protection (CP) Tank: Not reported  
CP Tank Installed Date: Not reported  
CP Tank Tested Date: Not reported  
CP Tank Test Pass Fail: Not reported  
CP Piping: Not reported  
CP Piping Installed Date: Not reported  
CP Piping Tested Date: Not reported  
CP Piping Test Pass Fail: Not reported  
CP Fitting: Not reported  
CP Fitting Installed Date: Not reported  
CP Fitting Tested Date: Not reported  
CP Fitting Test Pass Fail: Not reported  
CP Log Date: Not reported  
Tank Tightness Test Pass Fail: Not reported  
Piping Tightness Test Date: Not reported  
Piping Tightness Test Pass Fail: Not reported  
Piping Material Comments: Not reported  
Install Date: 01/01/1978  
Last Test: Not reported  
Spill Installed: Not reported  
Overfill: Not reported  
Line Leak Detection: Not reported  
Permanent Closure: 09/30/1987  
Tank Material: STEEL - BARE/GALV  
Closure Date: Not reported  
Tank Secondary: NO  
Product Stored: MOTOR OIL  
Overfill Type: Not reported  
Pipe Secondary: NO  
Pipe Material: STEEL - BARE/GALV  
Pipe System: Not reported

Tank ID: 5  
Status: INACTIVE  
Capacity (gal): 2500  
Temporary Closed Date: Not reported  
Tank Filled Removed: Not reported  
Compartment: NO  
Tank Diameter In Inches: Not reported  
Construction Material Comments: Not reported  
Meets Dec 22 2015 Deadline: Not reported  
Leak Line Detection: Not reported  
Leak Line Detection Installed Date: Not reported

Map ID  
Direction  
Distance  
Elevation

MAP FINDINGS

Site

Database(s)

EDR ID Number  
EPA ID Number

**FMR BAYLIS AMERICAN CO INC (Continued)**

**U001151561**

Leak Line Detection Test Pass Fail: Not reported  
Drop Tube Pass Fail: Not reported  
Drain Valve Replaced Date: Not reported  
Dry Beak Installed Date: Not reported  
Inv Monitor Review Date: Not reported  
Dispenser Pan: Not reported  
Overfill Length In Inches: Not reported  
Release Detection (RD) Tank Type: NONE LISTED  
RD Tank Type Installed Date: Not reported  
RD Tank Type Tested Date: Not reported  
RD Tank Type Test Pass Fail: Not reported  
RD Piping Type: NONE  
RD Piping Installed Date: Not reported  
RD Piping Tested Date: Not reported  
RD Piping Test Pass Fail: Not reported  
Corrosion Protection (CP) Tank: Not reported  
CP Tank Installed Date: Not reported  
CP Tank Tested Date: Not reported  
CP Tank Test Pass Fail: Not reported  
CP Piping: Not reported  
CP Piping Installed Date: Not reported  
CP Piping Tested Date: Not reported  
CP Piping Test Pass Fail: Not reported  
CP Fitting: Not reported  
CP Fitting Installed Date: Not reported  
CP Fitting Tested Date: Not reported  
CP Fitting Test Pass Fail: Not reported  
CP Log Date: Not reported  
Tank Tightness Test Pass Fail: Not reported  
Piping Tightness Test Date: Not reported  
Piping Tightness Test Pass Fail: Not reported  
Piping Material Comments: Not reported  
Install Date: 01/01/1978  
Last Test: Not reported  
Spill Installed: Not reported  
Overfill: Not reported  
Line Leak Detection: Not reported  
Permanent Closure: 09/30/1987  
Tank Material: STEEL - BARE/GALV  
Closure Date: Not reported  
Tank Secondary: NO  
Product Stored: MOTOR OIL  
Overfill Type: Not reported  
Pipe Secondary: NO  
Pipe Material: STEEL - BARE/GALV  
Pipe System: Not reported

Tank ID: 6  
Status: INACTIVE  
Capacity (gal): 2500  
Temporary Closed Date: Not reported  
Tank Filled Removed: Not reported  
Compartment: NO  
Tank Diameter In Inches: Not reported  
Construction Material Comments: Not reported  
Meets Dec 22 2015 Deadline: Not reported



Map ID  
Direction  
Distance  
Elevation

MAP FINDINGS

Site

Database(s)

EDR ID Number  
EPA ID Number

**FMR BAYLIS AMERICAN CO INC (Continued)**

**U001151561**

Leak Line Detection: Not reported  
Leak Line Detection Installed Date: Not reported  
Leak Line Detection Test Pass Fail: Not reported  
Drop Tube Pass Fail: Not reported  
Drain Valve Replaced Date: Not reported  
Dry Beak Installed Date: Not reported  
Inv Monitor Review Date: Not reported  
Dispenser Pan: Not reported  
Overfill Length In Inches: Not reported  
Release Detection (RD) Tank Type: NONE LISTED  
RD Tank Type Installed Date: Not reported  
RD Tank Type Tested Date: Not reported  
RD Tank Type Test Pass Fail: Not reported  
RD Piping Type: NONE  
RD Piping Installed Date: Not reported  
RD Piping Tested Date: Not reported  
RD Piping Test Pass Fail: Not reported  
Corrosion Protection (CP) Tank: Not reported  
CP Tank Installed Date: Not reported  
CP Tank Tested Date: Not reported  
CP Tank Test Pass Fail: Not reported  
CP Piping: Not reported  
CP Piping Installed Date: Not reported  
CP Piping Tested Date: Not reported  
CP Piping Test Pass Fail: Not reported  
CP Fitting: Not reported  
CP Fitting Installed Date: Not reported  
CP Fitting Tested Date: Not reported  
CP Fitting Test Pass Fail: Not reported  
CP Log Date: Not reported  
Tank Tightness Test Pass Fail: Not reported  
Piping Tightness Test Date: Not reported  
Piping Tightness Test Pass Fail: Not reported  
Piping Material Comments: Not reported  
Install Date: 01/01/1978  
Last Test: Not reported  
Spill Installed: Not reported  
Overfill: Not reported  
Line Leak Detection: Not reported  
Permanent Closure: 09/30/1987  
Tank Material: STEEL - BARE/GALV  
Closure Date: Not reported  
Tank Secondary: NO  
Product Stored: MOTOR OIL  
Overfill Type: Not reported  
Pipe Secondary: NO  
Pipe Material: STEEL - BARE/GALV  
Pipe System: Not reported

Tank ID: 7  
Status: INACTIVE  
Capacity (gal): 2500  
Temporary Closed Date: Not reported  
Tank Filled Removed: Not reported  
Compartment: NO  
Tank Diameter In Inches: Not reported

Map ID  
Direction  
Distance  
Elevation

MAP FINDINGS

Site

Database(s)

EDR ID Number  
EPA ID Number

**FMR BAYLIS AMERICAN CO INC (Continued)**

**U001151561**

Construction Material Comments: Not reported  
Meets Dec 22 2015 Deadline: Not reported  
Leak Line Detection: Not reported  
Leak Line Detection Installed Date: Not reported  
Leak Line Detection Test Pass Fail: Not reported  
Drop Tube Pass Fail: Not reported  
Drain Valve Replaced Date: Not reported  
Dry Beak Installed Date: Not reported  
Inv Monitor Review Date: Not reported  
Dispenser Pan: Not reported  
Overfill Length In Inches: Not reported  
Release Detection (RD) Tank Type: NONE LISTED  
RD Tank Type Installed Date: Not reported  
RD Tank Type Tested Date: Not reported  
RD Tank Type Test Pass Fail: Not reported  
RD Piping Type: NONE  
RD Piping Installed Date: Not reported  
RD Piping Tested Date: Not reported  
RD Piping Test Pass Fail: Not reported  
Corrosion Protection (CP) Tank: Not reported  
CP Tank Installed Date: Not reported  
CP Tank Tested Date: Not reported  
CP Tank Test Pass Fail: Not reported  
CP Piping: Not reported  
CP Piping Installed Date: Not reported  
CP Piping Tested Date: Not reported  
CP Piping Test Pass Fail: Not reported  
CP Fitting: Not reported  
CP Fitting Installed Date: Not reported  
CP Fitting Tested Date: Not reported  
CP Fitting Test Pass Fail: Not reported  
CP Log Date: Not reported  
Tank Tightness Test Pass Fail: Not reported  
Piping Tightness Test Date: Not reported  
Piping Tightness Test Pass Fail: Not reported  
Piping Material Comments: Not reported  
Install Date: 01/01/1978  
Last Test: Not reported  
Spill Installed: Not reported  
Overfill: Not reported  
Line Leak Detection: Not reported  
Permanent Closure: 09/30/1987  
Tank Material: STEEL - BARE/GALV  
Closure Date: Not reported  
Tank Secondary: NO  
Product Stored: MOTOR OIL  
Overfill Type: Not reported  
Pipe Secondary: NO  
Pipe Material: STEEL - BARE/GALV  
Pipe System: Not reported

Tank ID: 8  
Status: INACTIVE  
Capacity (gal): 2500  
Temporary Closed Date: Not reported  
Tank Filled Removed: Not reported

Map ID  
Direction  
Distance  
Elevation

MAP FINDINGS

Site

Database(s)

EDR ID Number  
EPA ID Number

**FMR BAYLIS AMERICAN CO INC (Continued)**

**U001151561**

Compartment:	NO
Tank Diameter In Inches:	Not reported
Construction Material Comments:	Not reported
Meets Dec 22 2015 Deadline:	Not reported
Leak Line Detection:	Not reported
Leak Line Detection Installed Date:	Not reported
Leak Line Detection Test Pass Fail:	Not reported
Drop Tube Pass Fail:	Not reported
Drain Valve Replaced Date:	Not reported
Dry Beak Installed Date:	Not reported
Inv Monitor Review Date:	Not reported
Dispenser Pan:	Not reported
Overfill Length In Inches:	Not reported
Release Detection (RD) Tank Type:	NONE LISTED
RD Tank Type Installed Date:	Not reported
RD Tank Type Tested Date:	Not reported
RD Tank Type Test Pass Fail:	Not reported
RD Piping Type:	NONE
RD Piping Installed Date:	Not reported
RD Piping Tested Date:	Not reported
RD Piping Test Pass Fail:	Not reported
Corrosion Protection (CP) Tank:	Not reported
CP Tank Installed Date:	Not reported
CP Tank Tested Date:	Not reported
CP Tank Test Pass Fail:	Not reported
CP Piping:	Not reported
CP Piping Installed Date:	Not reported
CP Piping Tested Date:	Not reported
CP Piping Test Pass Fail:	Not reported
CP Fitting:	Not reported
CP Fitting Installed Date:	Not reported
CP Fitting Tested Date:	Not reported
CP Fitting Test Pass Fail:	Not reported
CP Log Date:	Not reported
Tank Tightness Test Pass Fail:	Not reported
Piping Tightness Test Date:	Not reported
Piping Tightness Test Pass Fail:	Not reported
Piping Material Comments:	Not reported
Install Date:	01/01/1978
Last Test:	Not reported
Spill Installed:	Not reported
Overfill:	Not reported
Line Leak Detection:	Not reported
Permanent Closure:	09/30/1987
Tank Material:	STEEL - BARE/GALV
Closure Date:	Not reported
Tank Secondary:	NO
Product Stored:	MOTOR OIL
Overfill Type:	Not reported
Pipe Secondary:	NO
Pipe Material:	STEEL - BARE/GALV
Pipe System:	Not reported
Tank ID:	9
Status:	INACTIVE
Capacity (gal):	2500

Map ID  
Direction  
Distance  
Elevation

MAP FINDINGS

Site

Database(s)

EDR ID Number  
EPA ID Number

**FMR BAYLIS AMERICAN CO INC (Continued)**

**U001151561**

Temporary Closed Date: Not reported  
Tank Filled Removed: Not reported  
Compartment: NO  
Tank Diameter In Inches: Not reported  
Construction Material Comments: Not reported  
Meets Dec 22 2015 Deadline: Not reported  
Leak Line Detection: Not reported  
Leak Line Detection Installed Date: Not reported  
Leak Line Detection Test Pass Fail: Not reported  
Drop Tube Pass Fail: Not reported  
Drain Valve Replaced Date: Not reported  
Dry Beak Installed Date: Not reported  
Inv Monitor Review Date: Not reported  
Dispenser Pan: Not reported  
Overfill Length In Inches: Not reported  
Release Detection (RD) Tank Type: NONE LISTED  
RD Tank Type Installed Date: Not reported  
RD Tank Type Tested Date: Not reported  
RD Tank Type Test Pass Fail: Not reported  
RD Piping Type: NONE  
RD Piping Installed Date: Not reported  
RD Piping Tested Date: Not reported  
RD Piping Test Pass Fail: Not reported  
Corrosion Protection (CP) Tank: Not reported  
CP Tank Installed Date: Not reported  
CP Tank Tested Date: Not reported  
CP Tank Test Pass Fail: Not reported  
CP Piping: Not reported  
CP Piping Installed Date: Not reported  
CP Piping Tested Date: Not reported  
CP Piping Test Pass Fail: Not reported  
CP Fitting: Not reported  
CP Fitting Installed Date: Not reported  
CP Fitting Tested Date: Not reported  
CP Fitting Test Pass Fail: Not reported  
CP Log Date: Not reported  
Tank Tightness Test Pass Fail: Not reported  
Piping Tightness Test Date: Not reported  
Piping Tightness Test Pass Fail: Not reported  
Piping Material Comments: Not reported  
Install Date: 01/01/1978  
Last Test: Not reported  
Spill Installed: Not reported  
Overfill: Not reported  
Line Leak Detection: Not reported  
Permanent Closure: 09/30/1987  
Tank Material: STEEL - BARE/GALV  
Closure Date: Not reported  
Tank Secondary: NO  
Product Stored: MOTOR OIL  
Overfill Type: Not reported  
Pipe Secondary: NO  
Pipe Material: STEEL - BARE/GALV  
Pipe System: Not reported

**ALLSITES:**

Name: FMR BAYLIS AMERICAN CO INC

Map ID  
Direction  
Distance  
Elevation

MAP FINDINGS

Site

Database(s)

EDR ID Number  
EPA ID Number

**FMR BAYLIS AMERICAN CO INC (Continued)**

**U001151561**

Address: 195 S BEECH ST  
City,State,Zip: MANCHESTER, NH  
Facility ID: 199402001  
Project Type: SITEEVAL  
Project Description: UNSOLICITED SITE ASSESSMENT REVIEWED BY ORCB  
Project Manager: CLOSED  
Expiration Date: Not reported

**BQ363  
SE  
1/4-1/2  
0.488 mi.  
2577 ft.**

**RUSSELL AUTO, INC.  
197 S. BEECH STREET  
MANCHESTER, NH  
Site 2 of 2 in cluster BQ**

**NH ALLSITES S109606732  
N/A**

**Relative:  
Higher  
Actual:  
229 ft.**

ALLSITES:  
Name: RUSSELL AUTO, INC.  
Address: 197 S. BEECH STREET  
City,State,Zip: MANCHESTER, NH  
Facility ID: 200203037  
Project Type: IRSPILL  
Project Description: INITIAL RESPONSE SPILL (IMMEDIATELY CLEANED UP)  
Project Manager: CLOSED  
Expiration Date: Not reported

**364  
NE  
1/4-1/2  
0.492 mi.  
2597 ft.**

**GIBSON RESIDENCE  
165 LAUREL STREET  
MANCHESTER, NH**

**NH ALLSITES S105772114  
N/A**

**Relative:  
Higher  
Actual:  
242 ft.**

ALLSITES:  
Name: GIBSON RESIDENCE  
Address: 165 LAUREL STREET  
City,State,Zip: MANCHESTER, NH  
Facility ID: 200208037  
Project Type: OPUF  
Project Description: ON-PREMISE USE FAC. CONTAINING FUEL OIL  
Project Manager: CLOSED  
Expiration Date: Not reported

**365  
NNE  
1/4-1/2  
0.496 mi.  
2618 ft.**

**ST. ANNE'S RECTORY  
447 UNION STREET  
MANCHESTER, NH**

**NH ALLSITES S106534734  
N/A**

**Relative:  
Higher  
Actual:  
236 ft.**

ALLSITES:  
Name: ST. ANNE'S RECTORY  
Address: 447 UNION STREET  
City,State,Zip: MANCHESTER, NH  
Facility ID: 200408122  
Project Type: OPUF  
Project Description: ON-PREMISE USE FAC. CONTAINING FUEL OIL  
Project Manager: CLOSED  
Expiration Date: Not reported

Map ID  
Direction  
Distance  
Elevation

MAP FINDINGS

Site

Database(s)

EDR ID Number  
EPA ID Number

366  
NE  
1/4-1/2  
0.498 mi.  
2630 ft.

**STOP & SHOP STORE 215**  
**365 LINCOLN ST**  
**MANCHESTER, NH**

**NH UST**    **U004051574**  
**NH ALLSITES**    **N/A**

**Relative:**  
**Higher**  
**Actual:**  
**238 ft.**

UST:  
Name: STOP & SHOP STORE 215  
Address: 365 LINCOLN ST  
City: MANCHESTER  
Facility ID: 115721  
Facility Type: GAS STATION  
Site Number: 200511074  
Owner Name: STOP & SHOP SUPERMARKET CO  
Owner Type: COMMERCIAL/RESIDENTIAL  
Owner Title: Not reported  
Owner Address: 1385 HANCOCK ST 9TH FL  
Owner Address2: Not reported  
Owner City,St,Zip: QUINCY, MA 02169  
Manager Name: KEN KEHRES  
Manager Title: Not reported

Tank ID: 1A  
Status: INACTIVE  
Capacity (gal): 20000  
Temporary Closed Date: 08/23/2013  
Tank Filled Removed: Not reported  
Compartment: YES  
Tank Diameter In Inches: 126  
Construction Material Comments: CONTAINMENT SOLUTIONS  
Meets Dec 22 2015 Deadline: YES  
Leak Line Detection: RED JACKET  
Leak Line Detection Installed Date: 03/01/2006  
Leak Line Detection Test Pass Fail: PASS  
Drop Tube Pass Fail: Not reported  
Drain Valve Replaced Date: Not reported  
Dry Beak Installed Date: 04/18/2006  
Inv Monitor Review Date: Not reported  
Dispenser Pan: Not reported  
Overfill Length In Inches: 12.5  
Release Detection (RD) Tank Type: INCON  
RD Tank Type Installed Date: 03/01/2006  
RD Tank Type Tested Date: 09/20/2016  
RD Tank Type Test Pass Fail: FAIL  
RD Piping Type: INCON  
RD Piping Installed Date: 03/01/2006  
RD Piping Tested Date: 09/20/2016  
RD Piping Test Pass Fail: FAIL  
Corrosion Protection (CP) Tank: Not reported  
CP Tank Installed Date: Not reported  
CP Tank Tested Date: Not reported  
CP Tank Test Pass Fail: Not reported  
CP Piping: Not reported  
CP Piping Installed Date: Not reported  
CP Piping Tested Date: Not reported  
CP Piping Test Pass Fail: Not reported  
CP Fitting: Not reported  
CP Fitting Installed Date: Not reported  
CP Fitting Tested Date: Not reported

Map ID  
Direction  
Distance  
Elevation

MAP FINDINGS

Site

Database(s)

EDR ID Number  
EPA ID Number

**STOP & SHOP STORE 215 (Continued)**

**U004051574**

CP Fitting Test Pass Fail: Not reported  
CP Log Date: Not reported  
Tank Tightness Test Pass Fail: Not reported  
Piping Tightness Test Date: 05/03/2011  
Piping Tightness Test Pass Fail: PASS  
Piping Material Comments: OPW PISCES CP20  
Install Date: 03/01/2006  
Last Test: Not reported  
Spill Installed: 03/01/2006  
Overfill: 03/01/2006  
Line Leak Detection: 03/14/2013  
Permanent Closure: 05/01/2018  
Tank Material: FIBERGLASS  
Closure Date: 07/31/2018  
Tank Secondary: YES  
Product Stored: GASOLINE  
Overfill Type: FLOW SHUTOFF - FLAPPER VALVE  
Pipe Secondary: YES  
Pipe Material: PLASTIC PIPING  
Pipe System: PRESSURE

Tank ID: 1B  
Status: INACTIVE  
Capacity (gal): 10000  
Temporary Closed Date: 08/23/2013  
Tank Filled Removed: Not reported  
Compartment: YES  
Tank Diameter In Inches: 126  
Construction Material Comments: CONTAINMENT SOLUTIONS  
Meets Dec 22 2015 Deadline: YES  
Leak Line Detection: RED JACKET  
Leak Line Detection Installed Date: 03/01/2006  
Leak Line Detection Test Pass Fail: PASS  
Drop Tube Pass Fail: Not reported  
Drain Valve Replaced Date: Not reported  
Dry Beak Installed Date: 04/18/2006  
Inv Monitor Review Date: Not reported  
Dispenser Pan: Not reported  
Overfill Length In Inches: 12.5  
Release Detection (RD) Tank Type: INCON  
RD Tank Type Installed Date: 03/01/2006  
RD Tank Type Tested Date: 10/18/2016  
RD Tank Type Test Pass Fail: PASS  
RD Piping Type: INCON  
RD Piping Installed Date: 03/01/2006  
RD Piping Tested Date: 10/18/2016  
RD Piping Test Pass Fail: PASS  
Corrosion Protection (CP) Tank: Not reported  
CP Tank Installed Date: Not reported  
CP Tank Tested Date: Not reported  
CP Tank Test Pass Fail: Not reported  
CP Piping: Not reported  
CP Piping Installed Date: Not reported  
CP Piping Tested Date: Not reported  
CP Piping Test Pass Fail: Not reported  
CP Fitting: Not reported

Map ID  
Direction  
Distance  
Elevation

MAP FINDINGS

Site

Database(s)

EDR ID Number  
EPA ID Number

**STOP & SHOP STORE 215 (Continued)**

**U004051574**

CP Fitting Installed Date: Not reported  
CP Fitting Tested Date: Not reported  
CP Fitting Test Pass Fail: Not reported  
CP Log Date: Not reported  
Tank Tightness Test Pass Fail: Not reported  
Piping Tightness Test Date: 05/03/2011  
Piping Tightness Test Pass Fail: PASS  
Piping Material Comments: OPW PISCES CP20  
Install Date: 03/01/2006  
Last Test: Not reported  
Spill Installed: 03/01/2006  
Overfill: 03/01/2006  
Line Leak Detection: 03/14/2013  
Permanent Closure: 05/01/2018  
Tank Material: FIBERGLASS  
Closure Date: 07/31/2018  
Tank Secondary: YES  
Product Stored: GASOLINE  
Overfill Type: FLOW SHUTOFF - FLAPPER VALVE  
Pipe Secondary: YES  
Pipe Material: PLASTIC PIPING  
Pipe System: PRESSURE

**ALLSITES:**

Name: STOP & SHOP STORE 215  
Address: 365 LINCOLN ST  
City,State,Zip: MANCHESTER, NH  
Facility ID: 200511074  
Project Type: IRSPILL  
Project Description: INITIAL RESPONSE SPILL (IMMEDIATELY CLEANED UP)  
Project Manager: CLOSED  
Expiration Date: Not reported

Name: STOP & SHOP STORE 215  
Address: 365 LINCOLN ST  
City,State,Zip: MANCHESTER, NH  
Facility ID: 200511074  
Project Type: IRSPILL  
Project Description: INITIAL RESPONSE SPILL (IMMEDIATELY CLEANED UP)  
Project Manager: CLOSED  
Expiration Date: Not reported

Name: STOP & SHOP STORE 215  
Address: 365 LINCOLN ST  
City,State,Zip: MANCHESTER, NH  
Facility ID: 200511074  
Project Type: IRSPILL  
Project Description: INITIAL RESPONSE SPILL (IMMEDIATELY CLEANED UP)  
Project Manager: CLOSED  
Expiration Date: Not reported



MAP FINDINGS

Map ID  
Direction  
Distance  
Elevation

Site

Database(s)

EDR ID Number  
EPA ID Number

**367**  
**SW**  
**1/4-1/2**  
**0.499 mi.**  
**2636 ft.**

**J N EXPRESS**  
**650 SECOND ST**  
**MANCHESTER, NH**

**NH LUST**    **S118128203**  
**NH ALLSITES**    **N/A**

**Relative:**  
**Lower**  
  
**Actual:**  
**134 ft.**

**LUST:**  
Name: J N EXPRESS  
Address: 650 SECOND ST  
City,State,Zip: MANCHESTER, NH  
Facility ID: 199410037  
Project Type: LUST  
**Project Manager: JOHNSON**  
**Project Site Description: LEAKING UNDERGROUND STORAGE TANK PROJECT**  
**Expired Date: 04/21/2025**

**ALLSITES:**  
Name: J N EXPRESS  
Address: 650 SECOND ST  
City,State,Zip: MANCHESTER, NH  
Facility ID: 199410037  
Project Type: MTBE  
Project Description: MTBE REMEDIATION FUND PROJECT  
Project Manager: CLOSED  
Expiration Date: Not reported

**368**  
**East**  
**1/2-1**  
**0.509 mi.**  
**2687 ft.**

**FMR LEIGHTON MACHINE**  
**60 ROGERS STREET**  
**MANCHESTER, NH**

**NH SHWS**    **S108535433**  
**NH DRYCLEANERS**    **N/A**

**Relative:**  
**Higher**  
  
**Actual:**  
**262 ft.**

**SHWS:**  
Name: FMR LEIGHTON MACHINE  
Address: 60 ROGERS STREET  
City,State,Zip: MANCHESTER, NH  
Facility ID: 198403053  
Proj Type: HAZWASTE  
**Project Manager: CLOSED**  
**Project Site Description: HAZARDOUS WASTE DISCHARGE PROJECT**  
**Expired Date: 05/14/2007**

**DRYCLEANERS:**  
Name: R & D CLEANERS/TRIPCO INC  
Address: 60 ROGERS ST  
City,State,Zip: MANCHESTER, NH  
Facility ID: 62313  
Program: Hazardous Waste Generator  
Primary ID: EPA Id: NHD510194871  
Secondary ID: Handler Id: 0035122

MAP FINDINGS

Map ID			EDR ID Number
Direction			EPA ID Number
Distance			
Elevation	Site	Database(s)	

---

<b>369</b> <b>ENE</b> <b>1/2-1</b> <b>0.595 mi.</b> <b>3142 ft.</b>	<b>FORMER L.B. BODWELL COAL &amp; WOOD CO.</b> <b>661 BELL STREET</b> <b>MANCHESTER, NH</b>	<b>NH SHWS</b>	<b>S105421793</b> <b>N/A</b>
---	---	----------------	---------------------------------

<b>Relative:</b> <b>Higher</b>  <b>Actual:</b> <b>249 ft.</b>	<b>SHWS:</b> Name: FORMER L.B. BODWELL COAL & WOOD CO. Address: 661 BELL STREET City,State,Zip: MANCHESTER, NH Facility ID: 200204049 Proj Type: HAZWASTE <b>Project Manager: CLOSED</b> <b>Project Site Description: HAZARDOUS WASTE DISCHARGE PROJECT</b> <b>Expired Date: Not reported</b>	
---	---	--

<b>370</b> <b>NNW</b> <b>1/2-1</b> <b>0.615 mi.</b> <b>3246 ft.</b>	<b>MAPLE STREET ASSOCIATES</b> <b>286 COMMERCIAL STREET</b> <b>MANCHESTER, NH</b>	<b>NH SHWS</b> <b>NH ALLSITES</b>	<b>S104324926</b> <b>N/A</b>
---	---	--------------------------------------	---------------------------------

<b>Relative:</b> <b>Lower</b>  <b>Actual:</b> <b>140 ft.</b>	<b>SHWS:</b> Name: MAPLE STREET ASSOCIATES Address: 286 COMMERCIAL STREET City,State,Zip: MANCHESTER, NH Facility ID: 198403056 Proj Type: HAZWASTE <b>Project Manager: CLOSED</b> <b>Project Site Description: HAZARDOUS WASTE DISCHARGE PROJECT</b> <b>Expired Date: Not reported</b>	
--	---	--

	<b>ALLSITES:</b> Name: MAPLE STREET ASSOCIATES Address: 286 COMMERCIAL STREET City,State,Zip: MANCHESTER, NH Facility ID: 198403056 Project Type: SITEEVAL Project Description: UNSOLICITED SITE ASSESSMENT REVIEWED BY ORCB Project Manager: CLOSED Expiration Date: Not reported	
--	--	--

<b>371</b> <b>SE</b> <b>1/2-1</b> <b>0.634 mi.</b> <b>3346 ft.</b>	<b>DONOVAN SPRING &amp; EQUIPMENT</b> <b>50 UPTON ST</b> <b>MANCHESTER, NH 03103</b>	<b>NH SHWS</b> <b>NH LUST</b> <b>NH UST</b> <b>RCRA NonGen / NLR</b>	<b>1000343596</b> <b>NHD018934018</b>
--	--	---	--

<b>Relative:</b> <b>Higher</b>  <b>Actual:</b> <b>244 ft.</b>	<b>SHWS:</b> Name: DONOVAN SPRING COMPANY Address: 50 UPTON ST City,State,Zip: MANCHESTER, NH Facility ID: 199402016 Proj Type: HAZWASTE <b>Project Manager: CLOSED</b> <b>Project Site Description: HAZARDOUS WASTE DISCHARGE PROJECT</b> <b>Expired Date: Not reported</b>	
---	--	--

Map ID  
Direction  
Distance  
Elevation

MAP FINDINGS

Site

Database(s)

EDR ID Number  
EPA ID Number

**DONOVAN SPRING & EQUIPMENT (Continued)**

**1000343596**

LUST:

Name: DONOVAN SPRING COMPANY  
Address: 50 UPTON ST  
City,State,Zip: MANCHESTER, NH  
Facility ID: 199402016  
Project Type: LUST  
**Project Manager: CLOSED**  
**Project Site Description: LEAKING UNDERGROUND STORAGE TANK PROJECT**  
**Expired Date: Not reported**

UST:

Name: DONOVAN SPRING COMPANY  
Address: 50 UPTON ST  
City: MANCHESTER  
Facility ID: 111513  
Facility Type: COMMERCIAL  
Site Number: 199402016  
Owner Name: DONOVAN REALTY TRUST  
Owner Type: COMMERCIAL/RESIDENTIAL  
Owner Title: Not reported  
Owner Address: 50 UPTON ST  
Owner Address2: Not reported  
Owner City,St,Zip: MANCHESTER, NH 03103  
Manager Name: JOHN CHAKMAKAS  
Manager Title: BUSINESS MGR.

Tank ID: 1  
Status: INACTIVE  
Capacity (gal): 5000  
Temporary Closed Date: 12/31/1989  
Tank Filled Removed: Not reported  
Compartment: NO  
Tank Diameter In Inches: Not reported  
Construction Material Comments: Not reported  
Meets Dec 22 2015 Deadline: Not reported  
Leak Line Detection: Not reported  
Leak Line Detection Installed Date: Not reported  
Leak Line Detection Test Pass Fail: Not reported  
Drop Tube Pass Fail: Not reported  
Drain Valve Replaced Date: Not reported  
Dry Beak Installed Date: Not reported  
Inv Monitor Review Date: Not reported  
Dispenser Pan: Not reported  
Overfill Length In Inches: Not reported  
Release Detection (RD) Tank Type: NONE LISTED  
RD Tank Type Installed Date: Not reported  
RD Tank Type Tested Date: Not reported  
RD Tank Type Test Pass Fail: Not reported  
RD Piping Type: NONE  
RD Piping Installed Date: Not reported  
RD Piping Tested Date: Not reported  
RD Piping Test Pass Fail: Not reported  
Corrosion Protection (CP) Tank: Not reported  
CP Tank Installed Date: Not reported  
CP Tank Tested Date: Not reported  
CP Tank Test Pass Fail: Not reported

Map ID  
Direction  
Distance  
Elevation

MAP FINDINGS

Site

Database(s)

EDR ID Number  
EPA ID Number

**DONOVAN SPRING & EQUIPMENT (Continued)**

**1000343596**

CP Piping: Not reported  
CP Piping Installed Date: Not reported  
CP Piping Tested Date: Not reported  
CP Piping Test Pass Fail: Not reported  
CP Fitting: Not reported  
CP Fitting Installed Date: Not reported  
CP Fitting Tested Date: Not reported  
CP Fitting Test Pass Fail: Not reported  
CP Log Date: Not reported  
Tank Tightness Test Pass Fail: Not reported  
Piping Tightness Test Date: Not reported  
Piping Tightness Test Pass Fail: Not reported  
Piping Material Comments: Not reported  
Install Date: 01/01/1973  
Last Test: Not reported  
Spill Installed: Not reported  
Overfill: Not reported  
Line Leak Detection: Not reported  
Permanent Closure: 06/21/1993  
Tank Material: STEEL - BARE/GALV  
Closure Date: 07/16/1993  
Tank Secondary: NO  
Product Stored: #2 HEATING OIL  
Overfill Type: Not reported  
Pipe Secondary: NO  
Pipe Material: COPPER  
Pipe System: Not reported

Tank ID: 2  
Status: INACTIVE  
Capacity (gal): 10000  
Temporary Closed Date: 12/31/1989  
Tank Filled Removed: Not reported  
Compartment: NO  
Tank Diameter In Inches: Not reported  
Construction Material Comments: Not reported  
Meets Dec 22 2015 Deadline: Not reported  
Leak Line Detection: Not reported  
Leak Line Detection Installed Date: Not reported  
Leak Line Detection Test Pass Fail: Not reported  
Drop Tube Pass Fail: Not reported  
Drain Valve Replaced Date: Not reported  
Dry Beak Installed Date: Not reported  
Inv Monitor Review Date: Not reported  
Dispenser Pan: Not reported  
Overfill Length In Inches: Not reported  
Release Detection (RD) Tank Type: NONE LISTED  
RD Tank Type Installed Date: Not reported  
RD Tank Type Tested Date: Not reported  
RD Tank Type Test Pass Fail: Not reported  
RD Piping Type: NONE  
RD Piping Installed Date: Not reported  
RD Piping Tested Date: Not reported  
RD Piping Test Pass Fail: Not reported  
Corrosion Protection (CP) Tank: Not reported  
CP Tank Installed Date: Not reported

Map ID  
Direction  
Distance  
Elevation

MAP FINDINGS

Site

Database(s)

EDR ID Number  
EPA ID Number

**DONOVAN SPRING & EQUIPMENT (Continued)**

**1000343596**

CP Tank Tested Date: Not reported  
CP Tank Test Pass Fail: Not reported  
CP Piping: Not reported  
CP Piping Installed Date: Not reported  
CP Piping Tested Date: Not reported  
CP Piping Test Pass Fail: Not reported  
CP Fitting: Not reported  
CP Fitting Installed Date: Not reported  
CP Fitting Tested Date: Not reported  
CP Fitting Test Pass Fail: Not reported  
CP Log Date: Not reported  
Tank Tightness Test Pass Fail: Not reported  
Piping Tightness Test Date: Not reported  
Piping Tightness Test Pass Fail: Not reported  
Piping Material Comments: Not reported  
Install Date: 01/01/1973  
Last Test: Not reported  
Spill Installed: Not reported  
Overfill: Not reported  
Line Leak Detection: Not reported  
Permanent Closure: 06/21/1993  
Tank Material: STEEL - BARE/GALV  
Closure Date: 07/16/1993  
Tank Secondary: NO  
Product Stored: #2 HEATING OIL  
Overfill Type: Not reported  
Pipe Secondary: NO  
Pipe Material: COPPER  
Pipe System: Not reported

Tank ID: 3  
Status: INACTIVE  
Capacity (gal): 300  
Temporary Closed Date: Not reported  
Tank Filled Removed: Not reported  
Compartment: NO  
Tank Diameter In Inches: Not reported  
Construction Material Comments: Not reported  
Meets Dec 22 2015 Deadline: Not reported  
Leak Line Detection: Not reported  
Leak Line Detection Installed Date: Not reported  
Leak Line Detection Test Pass Fail: Not reported  
Drop Tube Pass Fail: Not reported  
Drain Valve Replaced Date: Not reported  
Dry Beak Installed Date: Not reported  
Inv Monitor Review Date: Not reported  
Dispenser Pan: Not reported  
Overfill Length In Inches: Not reported  
Release Detection (RD) Tank Type: NONE LISTED  
RD Tank Type Installed Date: Not reported  
RD Tank Type Tested Date: Not reported  
RD Tank Type Test Pass Fail: Not reported  
RD Piping Type: NONE  
RD Piping Installed Date: Not reported  
RD Piping Tested Date: Not reported  
RD Piping Test Pass Fail: Not reported

Map ID  
 Direction  
 Distance  
 Elevation

MAP FINDINGS

Site

Database(s)

EDR ID Number  
 EPA ID Number

**DONOVAN SPRING & EQUIPMENT (Continued)**

**1000343596**

Corrosion Protection (CP) Tank: Not reported  
 CP Tank Installed Date: Not reported  
 CP Tank Tested Date: Not reported  
 CP Tank Test Pass Fail: Not reported  
 CP Piping: Not reported  
 CP Piping Installed Date: Not reported  
 CP Piping Tested Date: Not reported  
 CP Piping Test Pass Fail: Not reported  
 CP Fitting: Not reported  
 CP Fitting Installed Date: Not reported  
 CP Fitting Tested Date: Not reported  
 CP Fitting Test Pass Fail: Not reported  
 CP Log Date: Not reported  
 Tank Tightness Test Pass Fail: Not reported  
 Piping Tightness Test Date: Not reported  
 Piping Tightness Test Pass Fail: Not reported  
 Piping Material Comments: Not reported  
 Install Date: 11/11/1911  
 Last Test: Not reported  
 Spill Installed: Not reported  
 Overfill: Not reported  
 Line Leak Detection: Not reported  
 Permanent Closure: 06/21/1993  
 Tank Material: STEEL - BARE/GALV  
 Closure Date: 07/16/1993  
 Tank Secondary: NO  
 Product Stored: USED / WASTE OIL  
 Overfill Type: Not reported  
 Pipe Secondary: NO  
 Pipe Material: UNKNOWN  
 Pipe System: Not reported

**RCRA NonGen / NLR:**

Date Form Received by Agency: 2004-10-27 00:00:00.0  
 Handler Name: DONOVAN SPRING & EQUIPMENT  
 Handler Address: 50 UPTON ST  
 Handler City,State,Zip: MANCHESTER, NH 03103  
 EPA ID: NHD018934018  
 Contact Name: JOHN CHAKMAKAS  
 Contact Address: 50 UPTON ST  
 Contact City,State,Zip: MANCHESTER, NH 03103  
 Contact Telephone: 603-669-2250  
 Contact Fax: Not reported  
 Contact Email: Not reported  
 Contact Title: Not reported  
 EPA Region: 01  
 Land Type: Private  
 Federal Waste Generator Description: Not a generator, verified  
 Non-Notifier: Not reported  
 Biennial Report Cycle: Not reported  
 Accessibility: Not reported  
 Active Site Indicator: Not reported  
 State District Owner: Not reported  
 State District: Not reported  
 Mailing Address: 50 UPTON ST  
 Mailing City,State,Zip: MANCHESTER, NH 03103  
 Owner Name: Not reported

Map ID  
 Direction  
 Distance  
 Elevation

MAP FINDINGS

Site

Database(s)

EDR ID Number  
 EPA ID Number

**DONOVAN SPRING & EQUIPMENT (Continued)**

**1000343596**

Owner Type:	Not reported
Operator Name:	Not reported
Operator Type:	Not reported
Short-Term Generator Activity:	No
Importer Activity:	No
Mixed Waste Generator:	No
Transporter Activity:	No
Transfer Facility Activity:	No
Recycler Activity with Storage:	No
Small Quantity On-Site Burner Exemption:	No
Smelting Melting and Refining Furnace Exemption:	No
Underground Injection Control:	No
Off-Site Waste Receipt:	No
Universal Waste Indicator:	No
Universal Waste Destination Facility:	No
Federal Universal Waste:	No
Active Site Fed-Reg Treatment Storage and Disposal Facility:	Not reported
Active Site Converter Treatment storage and Disposal Facility:	Not reported
Active Site State-Reg Treatment Storage and Disposal Facility:	Not reported
Active Site State-Reg Handler:	---
Federal Facility Indicator:	Not reported
Hazardous Secondary Material Indicator:	NN
Sub-Part K Indicator:	Not reported
Commercial TSD Indicator:	No
Treatment Storage and Disposal Type:	Not reported
2018 GPRA Permit Baseline:	Not on the Baseline
2018 GPRA Renewals Baseline:	Not on the Baseline
Permit Renewals Workload Universe:	Not reported
Permit Workload Universe:	Not reported
Permit Progress Universe:	Not reported
Post-Closure Workload Universe:	Not reported
Closure Workload Universe:	Not reported
202 GPRA Corrective Action Baseline:	No
Corrective Action Workload Universe:	No
Subject to Corrective Action Universe:	No
Non-TSDs Where RCRA CA has Been Imposed Universe:	No
TSDs Potentially Subject to CA Under 3004 (u)/(v) Universe:	No
TSDs Only Subject to CA under Discretionary Auth Universe:	No
Corrective Action Priority Ranking:	No NCAPS ranking
Environmental Control Indicator:	No
Institutional Control Indicator:	No
Human Exposure Controls Indicator:	N/A
Groundwater Controls Indicator:	N/A
Operating TSD Universe:	Not reported
Full Enforcement Universe:	Not reported
Significant Non-Complier Universe:	No
Unaddressed Significant Non-Complier Universe:	No
Addressed Significant Non-Complier Universe:	No
Significant Non-Complier With a Compliance Schedule Universe:	No
Financial Assurance Required:	Not reported
Handler Date of Last Change:	2005-10-20 00:00:00.0
Recognized Trader-Importer:	No
Recognized Trader-Exporter:	No
Importer of Spent Lead Acid Batteries:	No
Exporter of Spent Lead Acid Batteries:	No
Recycler Activity Without Storage:	Not reported
Manifest Broker:	Not reported

Map ID  
Direction  
Distance  
Elevation

MAP FINDINGS

Site

Database(s)

EDR ID Number  
EPA ID Number

**DONOVAN SPRING & EQUIPMENT (Continued)**

**1000343596**

Sub-Part P Indicator: No

Handler - Owner Operator:

Owner/Operator Indicator: Owner  
Owner/Operator Name: OWNERNAME  
Legal Status: Private  
Date Became Current: Not reported  
Date Ended Current: Not reported  
Owner/Operator Address: OWNERSTREET  
Owner/Operator City,State,Zip: OWNERCITY, NH 99999  
Owner/Operator Telephone: 603-555-1212  
Owner/Operator Telephone Ext: Not reported  
Owner/Operator Fax: Not reported  
Owner/Operator Email: Not reported

Historic Generators:

Receive Date: 2004-10-27 00:00:00.0  
Handler Name: DONOVAN SPRING & EQUIPMENT  
Federal Waste Generator Description: Not a generator, verified  
State District Owner: Not reported  
Large Quantity Handler of Universal Waste: No  
Recognized Trader Importer: No  
Recognized Trader Exporter: No  
Spent Lead Acid Battery Importer: No  
Spent Lead Acid Battery Exporter: No  
Current Record: Yes  
Non Storage Recycler Activity: Not reported  
Electronic Manifest Broker: Not reported

Receive Date: 1985-10-18 00:00:00.0  
Handler Name: DONOVAN SPRING & EQUIPMENT CO INC  
Federal Waste Generator Description: Small Quantity Generator  
State District Owner: Not reported  
Large Quantity Handler of Universal Waste: No  
Recognized Trader Importer: No  
Recognized Trader Exporter: No  
Spent Lead Acid Battery Importer: No  
Spent Lead Acid Battery Exporter: No  
Current Record: No  
Non Storage Recycler Activity: Not reported  
Electronic Manifest Broker: Not reported

Receive Date: 2000-04-12 00:00:00.0  
Handler Name: DONOVAN SPRING & EQUIPMENT  
Federal Waste Generator Description: Conditionally Exempt Small Quantity Generator  
State District Owner: Not reported  
Large Quantity Handler of Universal Waste: No  
Recognized Trader Importer: No  
Recognized Trader Exporter: No  
Spent Lead Acid Battery Importer: No  
Spent Lead Acid Battery Exporter: No  
Current Record: No  
Non Storage Recycler Activity: Not reported  
Electronic Manifest Broker: Not reported



Map ID  
 Direction  
 Distance  
 Elevation

MAP FINDINGS

Site

Database(s)

EDR ID Number  
 EPA ID Number

**DONOVAN SPRING & EQUIPMENT (Continued)**

**1000343596**

List of NAICS Codes and Descriptions:  
 NAICS Codes: No NAICS Codes Found

Facility Has Received Notices of Violations:  
 Violations: No Violations Found

Evaluation Action Summary:  
 Evaluations: No Evaluations Found

**BR372**  
**NNW**  
**1/2-1**  
**0.670 mi.**  
**3537 ft.**  
  
**Relative:**  
**Higher**  
  
**Actual:**  
**187 ft.**

**CATHOLIC MEDICAL CENTER**  
**100 MCGREGOR ST**  
**MANCHESTER, NH 03102**  
  
**Site 1 of 2 in cluster BR**

**RCRA-LQG** **1004749211**  
**NH SHWS** **NHD500020714**  
**NH SPILLS**  
**ICIS**  
**US AIRS**  
**FINDS**  
**ECHO**  
**NH ASBESTOS**

RCRA-LQG:  
 Date Form Received by Agency: 2020-02-27 00:00:00.0  
 Handler Name: CATHOLIC MEDICAL CENTER  
 Handler Address: 100 MCGREGOR ST  
 Handler City,State,Zip: MANCHESTER, NH 03102  
 EPA ID: NHD500020714  
 Contact Name: JANE STECKOWYCH  
 Contact Address: MCGREGOR ST  
 Contact City,State,Zip: MANCHESTER, NH 03102  
 Contact Telephone: 603-663-6228  
 Contact Fax: Not reported  
 Contact Email: JANE.STECKOWYCH@CMC-NH.ORG  
 Contact Title: TECH OPS MGR  
 EPA Region: 01  
 Land Type: Private  
 Federal Waste Generator Description: Large Quantity Generator  
 Non-Notifier: Not reported  
 Biennial Report Cycle: 2019  
 Accessibility: Not reported  
 Active Site Indicator: Handler Activities  
 State District Owner: Not reported  
 State District: Not reported  
 Mailing Address: MCGREGOR ST  
 Mailing City,State,Zip: MANCHESTER, NH 03102  
 Owner Name: CATHOLIC MEDICAL CENTER  
 Owner Type: Private  
 Operator Name: CATHOLIC MEDICAL CENTER  
 Operator Type: Private  
 Short-Term Generator Activity: No  
 Importer Activity: No  
 Mixed Waste Generator: No  
 Transporter Activity: No  
 Transfer Facility Activity: No  
 Recycler Activity with Storage: No  
 Small Quantity On-Site Burner Exemption: No  
 Smelting Melting and Refining Furnace Exemption: No  
 Underground Injection Control: No

Map ID  
 Direction  
 Distance  
 Elevation

MAP FINDINGS

Site

Database(s)

EDR ID Number  
 EPA ID Number

**CATHOLIC MEDICAL CENTER (Continued)**

**1004749211**

Off-Site Waste Receipt:	No
Universal Waste Indicator:	No
Universal Waste Destination Facility:	No
Federal Universal Waste:	No
Active Site Fed-Reg Treatment Storage and Disposal Facility:	Not reported
Active Site Converter Treatment storage and Disposal Facility:	Not reported
Active Site State-Reg Treatment Storage and Disposal Facility:	Not reported
Active Site State-Reg Handler:	---
Federal Facility Indicator:	Not reported
Hazardous Secondary Material Indicator:	N
Sub-Part K Indicator:	Not reported
Commercial TSD Indicator:	No
Treatment Storage and Disposal Type:	Not reported
2018 GPRC Permit Baseline:	Not on the Baseline
2018 GPRC Renewals Baseline:	Not on the Baseline
Permit Renewals Workload Universe:	Not reported
Permit Workload Universe:	Not reported
Permit Progress Universe:	Not reported
Post-Closure Workload Universe:	Not reported
Closure Workload Universe:	Not reported
202 GPRC Corrective Action Baseline:	No
Corrective Action Workload Universe:	No
Subject to Corrective Action Universe:	No
Non-TSDs Where RCRA CA has Been Imposed Universe:	No
TSDs Potentially Subject to CA Under 3004 (u)/(v) Universe:	No
TSDs Only Subject to CA under Discretionary Auth Universe:	No
Corrective Action Priority Ranking:	No NCAPS ranking
Environmental Control Indicator:	No
Institutional Control Indicator:	No
Human Exposure Controls Indicator:	N/A
Groundwater Controls Indicator:	N/A
Operating TSD Universe:	Not reported
Full Enforcement Universe:	Not reported
Significant Non-Complier Universe:	No
Unaddressed Significant Non-Complier Universe:	No
Addressed Significant Non-Complier Universe:	No
Significant Non-Complier With a Compliance Schedule Universe:	No
Financial Assurance Required:	Not reported
Handler Date of Last Change:	2020-03-16 08:14:47.0
Recognized Trader-Importer:	No
Recognized Trader-Exporter:	No
Importer of Spent Lead Acid Batteries:	No
Exporter of Spent Lead Acid Batteries:	No
Recycler Activity Without Storage:	No
Manifest Broker:	No
Sub-Part P Indicator:	No

Biennial: List of Years

Year: 2017

[Click Here for Biennial Reporting System Data:](#)

Year: 2015

[Click Here for Biennial Reporting System Data:](#)

Year: 2013

Map ID  
Direction  
Distance  
Elevation

MAP FINDINGS

Site

Database(s)

EDR ID Number  
EPA ID Number

**CATHOLIC MEDICAL CENTER (Continued)**

**1004749211**

[Click Here for Biennial Reporting System Data:](#)

Year: 2011

[Click Here for Biennial Reporting System Data:](#)

Hazardous Waste Summary:

Waste Code:	D001
Waste Description:	IGNITABLE WASTE
Waste Code:	D002
Waste Description:	CORROSIVE WASTE
Waste Code:	D007
Waste Description:	CHROMIUM
Waste Code:	D008
Waste Description:	LEAD
Waste Code:	D009
Waste Description:	MERCURY
Waste Code:	D010
Waste Description:	SELENIUM
Waste Code:	D011
Waste Description:	SILVER
Waste Code:	D022
Waste Description:	CHLOROFORM
Waste Code:	D024
Waste Description:	M-CRESOL
Waste Code:	F003
Waste Description:	THE FOLLOWING SPENT NONHALOGENATED SOLVENTS: XYLENE, ACETONE, ETHYL ACETATE, ETHYL BENZENE, ETHYL ETHER, METHYL ISOBUTYL KETONE, N-BUTYL ALCOHOL, CYCLOHEXANONE, AND METHANOL; ALL SPENT SOLVENT MIXTURES/BLENDS CONTAINING, BEFORE USE, ONLY THE ABOVE SPENT NONHALOGENATED SOLVENTS; AND ALL SPENT SOLVENT MIXTURES/BLENDS CONTAINING, BEFORE USE, ONE OR MORE OF THE ABOVE NONHALOGENATED SOLVENTS, AND A TOTAL OF TEN PERCENT OR MORE (BY VOLUME) OF ONE OR MORE OF THOSE SOLVENTS LISTED IN F001, F002, F004, AND F005; AND STILL BOTTOMS FROM THE RECOVERY OF THESE SPENT SOLVENTS AND SPENT SOLVENT MIXTURES.
Waste Code:	P001
Waste Description:	2H-1-BENZOPYRAN-2-ONE, 4-HYDROXY-3-(3-OXO-1-PHENYLBUTYL)-, & SALTS, WHEN PRESENT AT CONCENTRATIONS GREATER THAN 0.3% (OR) WARFARIN, & SALTS, WHEN PRESENT AT CONCENTRATIONS GREATER THAN 0.3%
Waste Code:	P024
Waste Description:	BENZENAMINE, 4-CHLORO- (OR) P-CHLORANILINE
Waste Code:	P075
Waste Description:	NICOTINE, & SALTS (OR) PYRIDINE, 3-(1-METHYL-2-PYRROLIDINYL)-,(S)-, & SALTS

Map ID  
Direction  
Distance  
Elevation

MAP FINDINGS

Site

Database(s)

EDR ID Number  
EPA ID Number

**CATHOLIC MEDICAL CENTER (Continued)**

**1004749211**

Waste Code: U010  
Waste Description: AZIRINO [2',3':3,4]PYRROLO[1,2-A]INDOLE-4,7-DIONE,  
6-AMINO-8-[[[(AMINOCARBONYL)OXY]METHYL]-1,1A,2,8,8A,8B-HEXAHYDRO-8A-MET  
HOXY-5-METHYL-, [1AS-(1AALPHA, 8BETA, 8AALPHA, 8BALPHA)]- (OR)  
MITOMYCIN C

Waste Code: U058  
Waste Description: 2H-1,3,2-OXAZAPHOSPHORIN-2-AMINE, N,N-BIS(2-CHLOROETHYL)TETRAHYDRO-,  
2-OXIDE (OR) CYCLOPHOSPHAMIDE

Waste Code: U132  
Waste Description: HEXACHLOROPHENE (OR) PHENOL, 2,2'-METHYLENEBIS[3,4,6-TRICHLORO-

Handler - Owner Operator:

Owner/Operator Indicator: Operator  
Owner/Operator Name: CATHOLIC MEDICAL CENTER  
Legal Status: Private  
Date Became Current: 2005-01-01 00:00:00.  
Date Ended Current: Not reported  
Owner/Operator Address: 100 MCGREGOR ST  
Owner/Operator City,State,Zip: MANCHESTER, NH 03102  
Owner/Operator Telephone: 603-663-6228  
Owner/Operator Telephone Ext: Not reported  
Owner/Operator Fax: Not reported  
Owner/Operator Email: Not reported

Owner/Operator Indicator: Operator  
Owner/Operator Name: CATHOLIC MEDICA  
Legal Status: Private  
Date Became Current: 2005-01-01 00:00:00.  
Date Ended Current: Not reported  
Owner/Operator Address: 100 MCGREGOR ST  
Owner/Operator City,State,Zip: MANCHESTER, NH 03102  
Owner/Operator Telephone: 603-663-6228  
Owner/Operator Telephone Ext: Not reported  
Owner/Operator Fax: Not reported  
Owner/Operator Email: Not reported

Owner/Operator Indicator: Operator  
Owner/Operator Name: CATHOLIC MEDICA  
Legal Status: Private  
Date Became Current: 2005-01-01 00:00:00.  
Date Ended Current: Not reported  
Owner/Operator Address: 100 MCGREGOR ST  
Owner/Operator City,State,Zip: MANCHESTER, NH 03102  
Owner/Operator Telephone: 603-663-6649  
Owner/Operator Telephone Ext: Not reported  
Owner/Operator Fax: Not reported  
Owner/Operator Email: Not reported

Owner/Operator Indicator: Owner  
Owner/Operator Name: CATHOLIC MEDICA  
Legal Status: Private  
Date Became Current: 2005-01-01 00:00:00.  
Date Ended Current: Not reported  
Owner/Operator Address: 100 MCGREGOR ST  
Owner/Operator City,State,Zip: MANCHESTER, NH 03102

Map ID  
Direction  
Distance  
Elevation

MAP FINDINGS

Site

Database(s)

EDR ID Number  
EPA ID Number

**CATHOLIC MEDICAL CENTER (Continued)**

**1004749211**

Owner/Operator Telephone:	603-663-6228
Owner/Operator Telephone Ext:	Not reported
Owner/Operator Fax:	Not reported
Owner/Operator Email:	Not reported
Owner/Operator Indicator:	Operator
Owner/Operator Name:	CATHOLIC MEDICAL CENTER
Legal Status:	Private
Date Became Current:	2005-01-01 00:00:00.
Date Ended Current:	Not reported
Owner/Operator Address:	100 MCGREGOR ST
Owner/Operator City,State,Zip:	MANCHESTER, NH 03102
Owner/Operator Telephone:	603-663-6228
Owner/Operator Telephone Ext:	Not reported
Owner/Operator Fax:	Not reported
Owner/Operator Email:	JANE.STECKOWYCH@CMC-NH.ORG
Owner/Operator Indicator:	Operator
Owner/Operator Name:	CATHOLIC MEDICA
Legal Status:	Private
Date Became Current:	2005-01-01 00:00:00.
Date Ended Current:	Not reported
Owner/Operator Address:	100 MCGREGOR ST
Owner/Operator City,State,Zip:	MANCHESTER, NH 03102
Owner/Operator Telephone:	603-663-6228
Owner/Operator Telephone Ext:	Not reported
Owner/Operator Fax:	Not reported
Owner/Operator Email:	Not reported
Owner/Operator Indicator:	Owner
Owner/Operator Name:	CATHOLIC MEDICA
Legal Status:	Private
Date Became Current:	2005-01-01 00:00:00.
Date Ended Current:	Not reported
Owner/Operator Address:	100 MCGREGOR ST
Owner/Operator City,State,Zip:	MANCHESTER, NH 03102
Owner/Operator Telephone:	603-663-6228
Owner/Operator Telephone Ext:	Not reported
Owner/Operator Fax:	Not reported
Owner/Operator Email:	Not reported
Owner/Operator Indicator:	Owner
Owner/Operator Name:	CATHOLIC MEDICA
Legal Status:	Private
Date Became Current:	2005-01-01 00:00:00.
Date Ended Current:	Not reported
Owner/Operator Address:	100 MCGREGOR ST
Owner/Operator City,State,Zip:	MANCHESTER, NH 03102
Owner/Operator Telephone:	603-663-6649
Owner/Operator Telephone Ext:	Not reported
Owner/Operator Fax:	Not reported
Owner/Operator Email:	Not reported
Owner/Operator Indicator:	Owner
Owner/Operator Name:	CATHOLIC MEDICA
Legal Status:	Private
Date Became Current:	2005-01-01 00:00:00.

Map ID  
Direction  
Distance  
Elevation

MAP FINDINGS

Site

Database(s)

EDR ID Number  
EPA ID Number

**CATHOLIC MEDICAL CENTER (Continued)**

**1004749211**

Date Ended Current: Not reported  
Owner/Operator Address: 100 MCGREGOR ST  
Owner/Operator City,State,Zip: MANCHESTER, NH 03102  
Owner/Operator Telephone: 603-663-6228  
Owner/Operator Telephone Ext: Not reported  
Owner/Operator Fax: Not reported  
Owner/Operator Email: Not reported

Owner/Operator Indicator: Operator  
Owner/Operator Name: CATHOLIC MEDICA  
Legal Status: Private  
Date Became Current: 2005-01-01 00:00:00.  
Date Ended Current: Not reported  
Owner/Operator Address: 100 MCGREGOR ST  
Owner/Operator City,State,Zip: MANCHESTER, NH 03102  
Owner/Operator Telephone: 603-663-6649  
Owner/Operator Telephone Ext: Not reported  
Owner/Operator Fax: Not reported  
Owner/Operator Email: Not reported

Owner/Operator Indicator: Operator  
Owner/Operator Name: CATHOLIC MEDICA  
Legal Status: Private  
Date Became Current: 2005-01-01 00:00:00.  
Date Ended Current: Not reported  
Owner/Operator Address: 100 MCGREGOR ST  
Owner/Operator City,State,Zip: MANCHESTER, NH 03102  
Owner/Operator Telephone: 603-663-6228  
Owner/Operator Telephone Ext: Not reported  
Owner/Operator Fax: Not reported  
Owner/Operator Email: Not reported

Owner/Operator Indicator: Owner  
Owner/Operator Name: CATHOLIC MEDICAL CENTER  
Legal Status: Private  
Date Became Current: 2005-01-01 00:00:00.  
Date Ended Current: Not reported  
Owner/Operator Address: 100 MCGREGOR ST  
Owner/Operator City,State,Zip: MANCHESTER, NH 03102  
Owner/Operator Telephone: 603-663-6228  
Owner/Operator Telephone Ext: Not reported  
Owner/Operator Fax: Not reported  
Owner/Operator Email: Not reported

Owner/Operator Indicator: Operator  
Owner/Operator Name: CATHOLIC MEDICAL CENTER  
Legal Status: Private  
Date Became Current: 2005-01-01 00:00:00.  
Date Ended Current: Not reported  
Owner/Operator Address: 100 MCGREGOR ST  
Owner/Operator City,State,Zip: MANCHESTER, NH 03102  
Owner/Operator Telephone: 603-663-6228  
Owner/Operator Telephone Ext: Not reported  
Owner/Operator Fax: Not reported  
Owner/Operator Email: Not reported

Owner/Operator Indicator: Owner

Map ID  
Direction  
Distance  
Elevation

MAP FINDINGS

Site

Database(s)

EDR ID Number  
EPA ID Number

**CATHOLIC MEDICAL CENTER (Continued)**

**1004749211**

Owner/Operator Name: CATHOLIC MEDICAL CENTER  
Legal Status: Private  
Date Became Current: 2005-01-01 00:00:00.  
Date Ended Current: Not reported  
Owner/Operator Address: 100 MCGREGOR ST  
Owner/Operator City,State,Zip: MANCHESTER, NH 03102  
Owner/Operator Telephone: 603-663-6228  
Owner/Operator Telephone Ext: Not reported  
Owner/Operator Fax: Not reported  
Owner/Operator Email: Not reported

Owner/Operator Indicator: Operator  
Owner/Operator Name: CATHOLIC MEDICA  
Legal Status: Private  
Date Became Current: 2005-01-01 00:00:00.  
Date Ended Current: Not reported  
Owner/Operator Address: 100 MCGREGOR ST  
Owner/Operator City,State,Zip: MANCHESTER, NH 03102  
Owner/Operator Telephone: 603-663-6228  
Owner/Operator Telephone Ext: Not reported  
Owner/Operator Fax: Not reported  
Owner/Operator Email: Not reported

Owner/Operator Indicator: Operator  
Owner/Operator Name: CATHOLIC MEDICA  
Legal Status: Private  
Date Became Current: 2005-01-01 00:00:00.  
Date Ended Current: Not reported  
Owner/Operator Address: 100 MCGREGOR ST  
Owner/Operator City,State,Zip: MANCHESTER, NH 03102  
Owner/Operator Telephone: 603-663-6228  
Owner/Operator Telephone Ext: Not reported  
Owner/Operator Fax: Not reported  
Owner/Operator Email: Not reported

Owner/Operator Indicator: Operator  
Owner/Operator Name: CATHOLIC MEDICA  
Legal Status: Private  
Date Became Current: 2005-01-01 00:00:00.  
Date Ended Current: Not reported  
Owner/Operator Address: 100 MCGREGOR ST  
Owner/Operator City,State,Zip: MANCHESTER, NH 03102  
Owner/Operator Telephone: 603-663-6649  
Owner/Operator Telephone Ext: Not reported  
Owner/Operator Fax: Not reported  
Owner/Operator Email: Not reported

Owner/Operator Indicator: Operator  
Owner/Operator Name: CATHOLIC MEDICA  
Legal Status: Private  
Date Became Current: 2005-01-01 00:00:00.  
Date Ended Current: Not reported  
Owner/Operator Address: 100 MCGREGOR ST  
Owner/Operator City,State,Zip: MANCHESTER, NH 03102  
Owner/Operator Telephone: 603-663-6649  
Owner/Operator Telephone Ext: Not reported  
Owner/Operator Fax: Not reported

Map ID  
Direction  
Distance  
Elevation

MAP FINDINGS

Site

Database(s)

EDR ID Number  
EPA ID Number

**CATHOLIC MEDICAL CENTER (Continued)**

**1004749211**

Owner/Operator Email:	Not reported
Owner/Operator Indicator:	Operator
Owner/Operator Name:	CATHOLIC MEDICA
Legal Status:	Private
Date Became Current:	2005-01-01 00:00:00.
Date Ended Current:	Not reported
Owner/Operator Address:	100 MCGREGOR ST
Owner/Operator City,State,Zip:	MANCHESTER, NH 03102
Owner/Operator Telephone:	603-663-6228
Owner/Operator Telephone Ext:	Not reported
Owner/Operator Fax:	Not reported
Owner/Operator Email:	Not reported
Owner/Operator Indicator:	Operator
Owner/Operator Name:	CATHOLIC MEDICA
Legal Status:	Private
Date Became Current:	2005-01-01 00:00:00.
Date Ended Current:	Not reported
Owner/Operator Address:	100 MCGREGOR ST
Owner/Operator City,State,Zip:	MANCHESTER, NH 03102
Owner/Operator Telephone:	603-663-6649
Owner/Operator Telephone Ext:	Not reported
Owner/Operator Fax:	Not reported
Owner/Operator Email:	Not reported
Owner/Operator Indicator:	Operator
Owner/Operator Name:	CATHOLIC MEDICA
Legal Status:	Private
Date Became Current:	2005-01-01 00:00:00.
Date Ended Current:	Not reported
Owner/Operator Address:	100 MCGREGOR ST
Owner/Operator City,State,Zip:	MANCHESTER, NH 03102
Owner/Operator Telephone:	603-663-6228
Owner/Operator Telephone Ext:	Not reported
Owner/Operator Fax:	Not reported
Owner/Operator Email:	Not reported
Owner/Operator Indicator:	Owner
Owner/Operator Name:	CATHOLIC MEDICAL CENTER
Legal Status:	Private
Date Became Current:	2005-01-01 00:00:00.
Date Ended Current:	Not reported
Owner/Operator Address:	100 MCGREGOR ST
Owner/Operator City,State,Zip:	MANCHESTER, NH 03102
Owner/Operator Telephone:	603-663-6228
Owner/Operator Telephone Ext:	Not reported
Owner/Operator Fax:	Not reported
Owner/Operator Email:	Not reported
Owner/Operator Indicator:	Operator
Owner/Operator Name:	CATHOLIC MEDICAL CENTER
Legal Status:	Private
Date Became Current:	2005-01-01 00:00:00.
Date Ended Current:	Not reported
Owner/Operator Address:	100 MCGREGOR ST
Owner/Operator City,State,Zip:	MANCHESTER, NH 03102



Map ID  
Direction  
Distance  
Elevation

MAP FINDINGS

Site

Database(s)

EDR ID Number  
EPA ID Number

**CATHOLIC MEDICAL CENTER (Continued)**

**1004749211**

Owner/Operator Telephone: 603-663-6228  
Owner/Operator Telephone Ext: Not reported  
Owner/Operator Fax: Not reported  
Owner/Operator Email: JANE.STECKOWYCH@CMC-NH.ORG

Owner/Operator Indicator: Owner  
Owner/Operator Name: CATHOLIC MEDICAL CENTER  
Legal Status: Private  
Date Became Current: 2005-01-01 00:00:00.  
Date Ended Current: Not reported  
Owner/Operator Address: 100 MCGREGOR ST  
Owner/Operator City,State,Zip: MANCHESTER, NH 03102  
Owner/Operator Telephone: 603-663-6649  
Owner/Operator Telephone Ext: Not reported  
Owner/Operator Fax: Not reported  
Owner/Operator Email: Not reported

Owner/Operator Indicator: Owner  
Owner/Operator Name: CATHOLIC MEDICAL CENTER  
Legal Status: Private  
Date Became Current: 2005-01-01 00:00:00.  
Date Ended Current: Not reported  
Owner/Operator Address: 100 MCGREGOR ST  
Owner/Operator City,State,Zip: MANCHESTER, NH 03102  
Owner/Operator Telephone: 603-663-6649  
Owner/Operator Telephone Ext: Not reported  
Owner/Operator Fax: Not reported  
Owner/Operator Email: Not reported

Owner/Operator Indicator: Operator  
Owner/Operator Name: CATHOLIC MEDICAL CENTER  
Legal Status: Private  
Date Became Current: 2005-01-01 00:00:00.  
Date Ended Current: Not reported  
Owner/Operator Address: 100 MCGREGOR ST  
Owner/Operator City,State,Zip: MANCHESTER, NH 03102  
Owner/Operator Telephone: 603-663-6649  
Owner/Operator Telephone Ext: Not reported  
Owner/Operator Fax: Not reported  
Owner/Operator Email: Not reported

Owner/Operator Indicator: Owner  
Owner/Operator Name: OPTIMA HEALTH  
Legal Status: Private  
Date Became Current: Not reported  
Date Ended Current: Not reported  
Owner/Operator Address: MAPLE ST  
Owner/Operator City,State,Zip: MANCHESTER, NH 03102  
Owner/Operator Telephone: 603-628-8900  
Owner/Operator Telephone Ext: Not reported  
Owner/Operator Fax: Not reported  
Owner/Operator Email: Not reported

Owner/Operator Indicator: Owner  
Owner/Operator Name: CATHOLIC MEDICAL CENTER  
Legal Status: Private  
Date Became Current: 2005-01-01 00:00:00.

Map ID  
Direction  
Distance  
Elevation

MAP FINDINGS

Site

Database(s)

EDR ID Number  
EPA ID Number

**CATHOLIC MEDICAL CENTER (Continued)**

**1004749211**

Date Ended Current: Not reported  
Owner/Operator Address: 100 MCGREGOR ST  
Owner/Operator City,State,Zip: MANCHESTER, NH 03102  
Owner/Operator Telephone: 603-663-6649  
Owner/Operator Telephone Ext: Not reported  
Owner/Operator Fax: Not reported  
Owner/Operator Email: Not reported

Owner/Operator Indicator: Owner  
Owner/Operator Name: CATHOLIC MEDICA  
Legal Status: Private  
Date Became Current: 2005-01-01 00:00:00.  
Date Ended Current: Not reported  
Owner/Operator Address: 100 MCGREGOR ST  
Owner/Operator City,State,Zip: MANCHESTER, NH 03102  
Owner/Operator Telephone: 603-663-6228  
Owner/Operator Telephone Ext: Not reported  
Owner/Operator Fax: Not reported  
Owner/Operator Email: Not reported

Owner/Operator Indicator: Owner  
Owner/Operator Name: CATHOLIC MEDICA  
Legal Status: Private  
Date Became Current: 2005-01-01 00:00:00.  
Date Ended Current: Not reported  
Owner/Operator Address: 100 MCGREGOR ST  
Owner/Operator City,State,Zip: MANCHESTER, NH 03102  
Owner/Operator Telephone: 603-663-6649  
Owner/Operator Telephone Ext: Not reported  
Owner/Operator Fax: Not reported  
Owner/Operator Email: Not reported

Owner/Operator Indicator: Owner  
Owner/Operator Name: CATHOLIC MEDICA  
Legal Status: Private  
Date Became Current: 2005-01-01 00:00:00.  
Date Ended Current: Not reported  
Owner/Operator Address: 100 MCGREGOR ST  
Owner/Operator City,State,Zip: MANCHESTER, NH 03102  
Owner/Operator Telephone: 603-663-6228  
Owner/Operator Telephone Ext: Not reported  
Owner/Operator Fax: Not reported  
Owner/Operator Email: Not reported

Owner/Operator Indicator: Operator  
Owner/Operator Name: CATHOLIC MEDICA  
Legal Status: Private  
Date Became Current: 2005-01-01 00:00:00.  
Date Ended Current: Not reported  
Owner/Operator Address: 100 MCGREGOR ST  
Owner/Operator City,State,Zip: MANCHESTER, NH 03102  
Owner/Operator Telephone: 603-663-6228  
Owner/Operator Telephone Ext: Not reported  
Owner/Operator Fax: Not reported  
Owner/Operator Email: Not reported

Owner/Operator Indicator: Operator

Map ID  
Direction  
Distance  
Elevation

MAP FINDINGS

Site

Database(s)

EDR ID Number  
EPA ID Number

**CATHOLIC MEDICAL CENTER (Continued)**

**1004749211**

Owner/Operator Name: CATHOLIC MEDICAL CENTER  
Legal Status: Private  
Date Became Current: 2005-01-01 00:00:00.  
Date Ended Current: Not reported  
Owner/Operator Address: 100 MCGREGOR ST  
Owner/Operator City,State,Zip: MANCHESTER, NH 03102  
Owner/Operator Telephone: 603-663-6228  
Owner/Operator Telephone Ext: Not reported  
Owner/Operator Fax: Not reported  
Owner/Operator Email: JANE.STECKOWYCH@CMC-NH.ORG

Owner/Operator Indicator: Owner  
Owner/Operator Name: CATHOLIC MEDICA  
Legal Status: Private  
Date Became Current: 2018-06-20 00:00:00.  
Date Ended Current: Not reported  
Owner/Operator Address: 100 MCGREGOR ST  
Owner/Operator City,State,Zip: MANCHESTER, NH 03102  
Owner/Operator Telephone: 603-663-6228  
Owner/Operator Telephone Ext: Not reported  
Owner/Operator Fax: Not reported  
Owner/Operator Email: Not reported

Owner/Operator Indicator: Operator  
Owner/Operator Name: CATHOLIC MEDICAL CENTER  
Legal Status: Private  
Date Became Current: 2005-01-01 00:00:00.  
Date Ended Current: Not reported  
Owner/Operator Address: 100 MCGREGOR ST  
Owner/Operator City,State,Zip: MANCHESTER, NH 03102  
Owner/Operator Telephone: 603-663-6649  
Owner/Operator Telephone Ext: Not reported  
Owner/Operator Fax: Not reported  
Owner/Operator Email: Not reported

Owner/Operator Indicator: Owner  
Owner/Operator Name: CATHOLIC MEDICA  
Legal Status: Private  
Date Became Current: 2005-01-01 00:00:00.  
Date Ended Current: Not reported  
Owner/Operator Address: 100 MCGREGOR ST  
Owner/Operator City,State,Zip: MANCHESTER, NH 03102  
Owner/Operator Telephone: 603-663-6228  
Owner/Operator Telephone Ext: Not reported  
Owner/Operator Fax: Not reported  
Owner/Operator Email: Not reported

Owner/Operator Indicator: Owner  
Owner/Operator Name: CATHOLIC MEDICA  
Legal Status: Private  
Date Became Current: 2005-01-01 00:00:00.  
Date Ended Current: Not reported  
Owner/Operator Address: 100 MCGREGOR ST  
Owner/Operator City,State,Zip: MANCHESTER, NH 03102  
Owner/Operator Telephone: 603-663-6228  
Owner/Operator Telephone Ext: Not reported  
Owner/Operator Fax: Not reported

Map ID  
Direction  
Distance  
Elevation

MAP FINDINGS

Site

Database(s)

EDR ID Number  
EPA ID Number

**CATHOLIC MEDICAL CENTER (Continued)**

**1004749211**

Owner/Operator Email:	Not reported
Owner/Operator Indicator:	Owner
Owner/Operator Name:	CATHOLIC MEDICA
Legal Status:	Private
Date Became Current:	2005-01-01 00:00:00.
Date Ended Current:	Not reported
Owner/Operator Address:	100 MCGREGOR ST
Owner/Operator City,State,Zip:	MANCHESTER, NH 03102
Owner/Operator Telephone:	603-663-6649
Owner/Operator Telephone Ext:	Not reported
Owner/Operator Fax:	Not reported
Owner/Operator Email:	Not reported
Owner/Operator Indicator:	Operator
Owner/Operator Name:	CATHOLIC MEDICA
Legal Status:	Private
Date Became Current:	2005-01-01 00:00:00.
Date Ended Current:	Not reported
Owner/Operator Address:	100 MCGREGOR ST
Owner/Operator City,State,Zip:	MANCHESTER, NH 03102
Owner/Operator Telephone:	603-663-6228
Owner/Operator Telephone Ext:	Not reported
Owner/Operator Fax:	Not reported
Owner/Operator Email:	Not reported
Owner/Operator Indicator:	Owner
Owner/Operator Name:	CATHOLIC MEDICA
Legal Status:	Private
Date Became Current:	2005-01-01 00:00:00.
Date Ended Current:	Not reported
Owner/Operator Address:	100 MCGREGOR ST
Owner/Operator City,State,Zip:	MANCHESTER, NH 03102
Owner/Operator Telephone:	603-663-6228
Owner/Operator Telephone Ext:	Not reported
Owner/Operator Fax:	Not reported
Owner/Operator Email:	Not reported
Owner/Operator Indicator:	Owner
Owner/Operator Name:	CATHOLIC MEDICA
Legal Status:	Private
Date Became Current:	2005-01-01 00:00:00.
Date Ended Current:	Not reported
Owner/Operator Address:	100 MCGREGOR ST
Owner/Operator City,State,Zip:	MANCHESTER, NH 03102
Owner/Operator Telephone:	603-663-6649
Owner/Operator Telephone Ext:	Not reported
Owner/Operator Fax:	Not reported
Owner/Operator Email:	Not reported
Owner/Operator Indicator:	Owner
Owner/Operator Name:	CATHOLIC MEDICAL CENTER
Legal Status:	Private
Date Became Current:	2005-01-01 00:00:00.
Date Ended Current:	Not reported
Owner/Operator Address:	100 MCGREGOR ST
Owner/Operator City,State,Zip:	MANCHESTER, NH 03102

Map ID  
Direction  
Distance  
Elevation

MAP FINDINGS

Site

Database(s)

EDR ID Number  
EPA ID Number

**CATHOLIC MEDICAL CENTER (Continued)**

**1004749211**

Owner/Operator Telephone: 603-663-6649  
Owner/Operator Telephone Ext: Not reported  
Owner/Operator Fax: Not reported  
Owner/Operator Email: Not reported

Owner/Operator Indicator: Owner  
Owner/Operator Name: CATHOLIC MEDICA  
Legal Status: Private  
Date Became Current: 2005-01-01 00:00:00.  
Date Ended Current: Not reported  
Owner/Operator Address: 100 MCGREGOR ST  
Owner/Operator City,State,Zip: MANCHESTER, NH 03102  
Owner/Operator Telephone: 603-663-6649  
Owner/Operator Telephone Ext: Not reported  
Owner/Operator Fax: Not reported  
Owner/Operator Email: Not reported

Owner/Operator Indicator: Operator  
Owner/Operator Name: CATHOLIC MEDICA  
Legal Status: Private  
Date Became Current: 2005-01-01 00:00:00.  
Date Ended Current: Not reported  
Owner/Operator Address: 100 MCGREGOR ST  
Owner/Operator City,State,Zip: MANCHESTER, NH 03102  
Owner/Operator Telephone: 603-663-6228  
Owner/Operator Telephone Ext: Not reported  
Owner/Operator Fax: Not reported  
Owner/Operator Email: Not reported

Owner/Operator Indicator: Owner  
Owner/Operator Name: CATHOLIC MEDICA  
Legal Status: Private  
Date Became Current: 2005-01-01 00:00:00.  
Date Ended Current: Not reported  
Owner/Operator Address: 100 MCGREGOR ST  
Owner/Operator City,State,Zip: MANCHESTER, NH 03102  
Owner/Operator Telephone: 603-663-6228  
Owner/Operator Telephone Ext: Not reported  
Owner/Operator Fax: Not reported  
Owner/Operator Email: Not reported

Owner/Operator Indicator: Owner  
Owner/Operator Name: CATHOLIC MEDICAL CENTER  
Legal Status: Private  
Date Became Current: 2005-01-01 00:00:00.  
Date Ended Current: Not reported  
Owner/Operator Address: 100 MCGREGOR ST  
Owner/Operator City,State,Zip: MANCHESTER, NH 03102  
Owner/Operator Telephone: 603-663-6228  
Owner/Operator Telephone Ext: Not reported  
Owner/Operator Fax: Not reported  
Owner/Operator Email: Not reported

Owner/Operator Indicator: Owner  
Owner/Operator Name: CATHOLIC MEDICAL CENTER  
Legal Status: Private  
Date Became Current: 2005-01-01 00:00:00.

Map ID  
Direction  
Distance  
Elevation

MAP FINDINGS

Site

Database(s)

EDR ID Number  
EPA ID Number

**CATHOLIC MEDICAL CENTER (Continued)**

**1004749211**

Date Ended Current:	Not reported
Owner/Operator Address:	100 MCGREGOR ST
Owner/Operator City,State,Zip:	MANCHESTER, NH 03102
Owner/Operator Telephone:	603-663-6228
Owner/Operator Telephone Ext:	Not reported
Owner/Operator Fax:	Not reported
Owner/Operator Email:	Not reported
Owner/Operator Indicator:	Operator
Owner/Operator Name:	CATHOLIC MEDICAL CENTER
Legal Status:	Private
Date Became Current:	2005-01-01 00:00:00.
Date Ended Current:	Not reported
Owner/Operator Address:	100 MCGREGOR ST
Owner/Operator City,State,Zip:	MANCHESTER, NH 03102
Owner/Operator Telephone:	603-663-6649
Owner/Operator Telephone Ext:	Not reported
Owner/Operator Fax:	Not reported
Owner/Operator Email:	Not reported
Owner/Operator Indicator:	Owner
Owner/Operator Name:	CATHOLIC MEDICA
Legal Status:	Private
Date Became Current:	2005-01-01 00:00:00.
Date Ended Current:	Not reported
Owner/Operator Address:	100 MCGREGOR ST
Owner/Operator City,State,Zip:	MANCHESTER, NH 03102
Owner/Operator Telephone:	603-663-6228
Owner/Operator Telephone Ext:	Not reported
Owner/Operator Fax:	Not reported
Owner/Operator Email:	Not reported
Owner/Operator Indicator:	Operator
Owner/Operator Name:	CATHOLIC MEDICAL CENTER
Legal Status:	Private
Date Became Current:	2005-01-01 00:00:00.
Date Ended Current:	Not reported
Owner/Operator Address:	100 MCGREGOR ST
Owner/Operator City,State,Zip:	MANCHESTER, NH 03102
Owner/Operator Telephone:	603-663-6649
Owner/Operator Telephone Ext:	Not reported
Owner/Operator Fax:	Not reported
Owner/Operator Email:	Not reported
Owner/Operator Indicator:	Owner
Owner/Operator Name:	CATHOLIC MEDICAL CENTER
Legal Status:	Private
Date Became Current:	2005-01-01 00:00:00.
Date Ended Current:	Not reported
Owner/Operator Address:	100 MCGREGOR ST
Owner/Operator City,State,Zip:	MANCHESTER, NH 03102
Owner/Operator Telephone:	603-663-6649
Owner/Operator Telephone Ext:	Not reported
Owner/Operator Fax:	Not reported
Owner/Operator Email:	Not reported
Owner/Operator Indicator:	Operator

Map ID  
Direction  
Distance  
Elevation

MAP FINDINGS

Site

Database(s)

EDR ID Number  
EPA ID Number

**CATHOLIC MEDICAL CENTER (Continued)**

**1004749211**

Owner/Operator Name: CATHOLIC MEDICAL CENTER  
Legal Status: Private  
Date Became Current: 2005-01-01 00:00:00.  
Date Ended Current: Not reported  
Owner/Operator Address: 100 MCGREGOR ST  
Owner/Operator City,State,Zip: MANCHESTER, NH 03102  
Owner/Operator Telephone: 603-663-6649  
Owner/Operator Telephone Ext: Not reported  
Owner/Operator Fax: Not reported  
Owner/Operator Email: Not reported

Owner/Operator Indicator: Owner  
Owner/Operator Name: CATHOLIC MEDICA  
Legal Status: Private  
Date Became Current: 2005-01-01 00:00:00.  
Date Ended Current: Not reported  
Owner/Operator Address: 100 MCGREGOR ST  
Owner/Operator City,State,Zip: MANCHESTER, NH 03102  
Owner/Operator Telephone: 603-663-6649  
Owner/Operator Telephone Ext: Not reported  
Owner/Operator Fax: Not reported  
Owner/Operator Email: Not reported

Owner/Operator Indicator: Owner  
Owner/Operator Name: CATHOLIC MEDICA  
Legal Status: Private  
Date Became Current: 2005-01-01 00:00:00.  
Date Ended Current: Not reported  
Owner/Operator Address: 100 MCGREGOR ST  
Owner/Operator City,State,Zip: MANCHESTER, NH 03102  
Owner/Operator Telephone: 603-663-6228  
Owner/Operator Telephone Ext: Not reported  
Owner/Operator Fax: Not reported  
Owner/Operator Email: Not reported

Owner/Operator Indicator: Operator  
Owner/Operator Name: CATHOLIC MEDICA  
Legal Status: Private  
Date Became Current: 2005-01-01 00:00:00.  
Date Ended Current: Not reported  
Owner/Operator Address: 100 MCGREGOR ST  
Owner/Operator City,State,Zip: MANCHESTER, NH 03102  
Owner/Operator Telephone: 603-663-6649  
Owner/Operator Telephone Ext: Not reported  
Owner/Operator Fax: Not reported  
Owner/Operator Email: Not reported

Owner/Operator Indicator: Operator  
Owner/Operator Name: CATHOLIC MEDICA  
Legal Status: Private  
Date Became Current: 2018-06-20 00:00:00.  
Date Ended Current: Not reported  
Owner/Operator Address: 100 MCGREGOR ST  
Owner/Operator City,State,Zip: MANCHESTER, NH 03102  
Owner/Operator Telephone: 603-668-3545  
Owner/Operator Telephone Ext: Not reported  
Owner/Operator Fax: Not reported

Map ID  
Direction  
Distance  
Elevation

MAP FINDINGS

Site

Database(s)

EDR ID Number  
EPA ID Number

**CATHOLIC MEDICAL CENTER (Continued)**

**1004749211**

Owner/Operator Email:	Not reported
Owner/Operator Indicator:	Operator
Owner/Operator Name:	CATHOLIC MEDICAL CENTER
Legal Status:	Private
Date Became Current:	2005-01-01 00:00:00.
Date Ended Current:	Not reported
Owner/Operator Address:	100 MCGREGOR ST
Owner/Operator City,State,Zip:	MANCHESTER, NH 03102
Owner/Operator Telephone:	603-663-6228
Owner/Operator Telephone Ext:	Not reported
Owner/Operator Fax:	Not reported
Owner/Operator Email:	Not reported
Owner/Operator Indicator:	Owner
Owner/Operator Name:	CATHOLIC MEDICAL CENTER
Legal Status:	Private
Date Became Current:	2005-01-01 00:00:00.
Date Ended Current:	Not reported
Owner/Operator Address:	100 MCGREGOR ST
Owner/Operator City,State,Zip:	MANCHESTER, NH 03102
Owner/Operator Telephone:	603-663-6228
Owner/Operator Telephone Ext:	Not reported
Owner/Operator Fax:	Not reported
Owner/Operator Email:	Not reported
Owner/Operator Indicator:	Owner
Owner/Operator Name:	CATHOLIC MEDICA
Legal Status:	Private
Date Became Current:	2005-01-01 00:00:00.
Date Ended Current:	Not reported
Owner/Operator Address:	100 MCGREGOR ST
Owner/Operator City,State,Zip:	MANCHESTER, NH 03102
Owner/Operator Telephone:	603-663-6228
Owner/Operator Telephone Ext:	Not reported
Owner/Operator Fax:	Not reported
Owner/Operator Email:	Not reported
Owner/Operator Indicator:	Operator
Owner/Operator Name:	CATHOLIC MEDICA
Legal Status:	Private
Date Became Current:	2005-01-01 00:00:00.
Date Ended Current:	Not reported
Owner/Operator Address:	100 MCGREGOR ST
Owner/Operator City,State,Zip:	MANCHESTER, NH 03102
Owner/Operator Telephone:	603-663-6228
Owner/Operator Telephone Ext:	Not reported
Owner/Operator Fax:	Not reported
Owner/Operator Email:	Not reported
Owner/Operator Indicator:	Operator
Owner/Operator Name:	CATHOLIC MEDICA
Legal Status:	Private
Date Became Current:	2005-01-01 00:00:00.
Date Ended Current:	Not reported
Owner/Operator Address:	100 MCGREGOR ST
Owner/Operator City,State,Zip:	MANCHESTER, NH 03102



Map ID  
Direction  
Distance  
Elevation

MAP FINDINGS

Site

Database(s)

EDR ID Number  
EPA ID Number

**CATHOLIC MEDICAL CENTER (Continued)**

**1004749211**

Owner/Operator Telephone: 603-663-6228  
Owner/Operator Telephone Ext: Not reported  
Owner/Operator Fax: Not reported  
Owner/Operator Email: Not reported

Owner/Operator Indicator: Operator  
Owner/Operator Name: CATHOLIC MEDICA  
Legal Status: Private  
Date Became Current: 2005-01-01 00:00:00.  
Date Ended Current: Not reported  
Owner/Operator Address: 100 MCGREGOR ST  
Owner/Operator City,State,Zip: MANCHESTER, NH 03102  
Owner/Operator Telephone: 603-663-6228  
Owner/Operator Telephone Ext: Not reported  
Owner/Operator Fax: Not reported  
Owner/Operator Email: Not reported

Owner/Operator Indicator: Owner  
Owner/Operator Name: CATHOLIC MEDICA  
Legal Status: Private  
Date Became Current: 2005-01-01 00:00:00.  
Date Ended Current: Not reported  
Owner/Operator Address: 100 MCGREGOR ST  
Owner/Operator City,State,Zip: MANCHESTER, NH 03102  
Owner/Operator Telephone: 603-663-6228  
Owner/Operator Telephone Ext: Not reported  
Owner/Operator Fax: Not reported  
Owner/Operator Email: Not reported

Historic Generators:

Receive Date: 2012-01-09 00:00:00.0  
Handler Name: CATHOLIC MEDICAL CENTER  
Federal Waste Generator Description: Large Quantity Generator  
State District Owner: Not reported  
Large Quantity Handler of Universal Waste: No  
Recognized Trader Importer: No  
Recognized Trader Exporter: No  
Spent Lead Acid Battery Importer: No  
Spent Lead Acid Battery Exporter: No  
Current Record: No  
Non Storage Recycler Activity: Not reported  
Electronic Manifest Broker: Not reported

Receive Date: 2014-03-07 00:00:00.0  
Handler Name: CATHOLIC MEDICAL CENTER  
Federal Waste Generator Description: Large Quantity Generator  
State District Owner: Not reported  
Large Quantity Handler of Universal Waste: No  
Recognized Trader Importer: No  
Recognized Trader Exporter: No  
Spent Lead Acid Battery Importer: No  
Spent Lead Acid Battery Exporter: No  
Current Record: No  
Non Storage Recycler Activity: Not reported  
Electronic Manifest Broker: Not reported

Receive Date: 2016-03-02 00:00:00.0

Map ID  
Direction  
Distance  
Elevation

MAP FINDINGS

Site

Database(s)

EDR ID Number  
EPA ID Number

**CATHOLIC MEDICAL CENTER (Continued)**

**1004749211**

Handler Name: CATHOLIC MEDICAL CENTER  
Federal Waste Generator Description: Large Quantity Generator  
State District Owner: Not reported  
Large Quantity Handler of Universal Waste: No  
Recognized Trader Importer: No  
Recognized Trader Exporter: No  
Spent Lead Acid Battery Importer: No  
Spent Lead Acid Battery Exporter: No  
Current Record: No  
Non Storage Recycler Activity: Not reported  
Electronic Manifest Broker: Not reported

Receive Date: 2018-05-07 09:34:42.0  
Handler Name: CATHOLIC MEDICAL CENTER  
Federal Waste Generator Description: Large Quantity Generator  
State District Owner: Not reported  
Large Quantity Handler of Universal Waste: No  
Recognized Trader Importer: No  
Recognized Trader Exporter: No  
Spent Lead Acid Battery Importer: No  
Spent Lead Acid Battery Exporter: No  
Current Record: No  
Non Storage Recycler Activity: No  
Electronic Manifest Broker: No

Receive Date: 2020-02-27 00:00:00.0  
Handler Name: CATHOLIC MEDICAL CENTER  
Federal Waste Generator Description: Large Quantity Generator  
State District Owner: Not reported  
Large Quantity Handler of Universal Waste: No  
Recognized Trader Importer: No  
Recognized Trader Exporter: No  
Spent Lead Acid Battery Importer: No  
Spent Lead Acid Battery Exporter: No  
Current Record: Yes  
Non Storage Recycler Activity: No  
Electronic Manifest Broker: No

Receive Date: 2005-05-04 00:00:00.0  
Handler Name: CATHOLIC MEDICAL CENTER  
Federal Waste Generator Description: Conditionally Exempt Small Quantity Generator  
State District Owner: Not reported  
Large Quantity Handler of Universal Waste: No  
Recognized Trader Importer: No  
Recognized Trader Exporter: No  
Spent Lead Acid Battery Importer: No  
Spent Lead Acid Battery Exporter: No  
Current Record: No  
Non Storage Recycler Activity: Not reported  
Electronic Manifest Broker: Not reported

Receive Date: 2010-02-17 00:00:00.0  
Handler Name: CATHOLIC MEDICAL CENTER  
Federal Waste Generator Description: Large Quantity Generator  
State District Owner: Not reported  
Large Quantity Handler of Universal Waste: No  
Recognized Trader Importer: No

Map ID  
Direction  
Distance  
Elevation

MAP FINDINGS

Site

Database(s)

EDR ID Number  
EPA ID Number

**CATHOLIC MEDICAL CENTER (Continued)**

**1004749211**

Recognized Trader Exporter: No  
Spent Lead Acid Battery Importer: No  
Spent Lead Acid Battery Exporter: No  
Current Record: No  
Non Storage Recycler Activity: Not reported  
Electronic Manifest Broker: Not reported

Receive Date: 2010-02-17 00:00:00.0  
Handler Name: CATHOLIC MEDICAL CENTER  
Federal Waste Generator Description: Large Quantity Generator  
State District Owner: Not reported  
Large Quantity Handler of Universal Waste: No  
Recognized Trader Importer: No  
Recognized Trader Exporter: No  
Spent Lead Acid Battery Importer: No  
Spent Lead Acid Battery Exporter: No  
Current Record: No  
Non Storage Recycler Activity: Not reported  
Electronic Manifest Broker: Not reported

Receive Date: 2015-05-19 00:00:00.0  
Handler Name: CATHOLIC MEDICAL CENTER  
Federal Waste Generator Description: Large Quantity Generator  
State District Owner: Not reported  
Large Quantity Handler of Universal Waste: No  
Recognized Trader Importer: No  
Recognized Trader Exporter: No  
Spent Lead Acid Battery Importer: No  
Spent Lead Acid Battery Exporter: No  
Current Record: No  
Non Storage Recycler Activity: Not reported  
Electronic Manifest Broker: Not reported

Receive Date: 2015-07-20 00:00:00.0  
Handler Name: CATHOLIC MEDICAL CENTER  
Federal Waste Generator Description: Large Quantity Generator  
State District Owner: Not reported  
Large Quantity Handler of Universal Waste: No  
Recognized Trader Importer: No  
Recognized Trader Exporter: No  
Spent Lead Acid Battery Importer: No  
Spent Lead Acid Battery Exporter: No  
Current Record: No  
Non Storage Recycler Activity: Not reported  
Electronic Manifest Broker: Not reported

Receive Date: 2017-02-22 00:00:00.0  
Handler Name: CATHOLIC MEDICAL CENTER  
Federal Waste Generator Description: Large Quantity Generator  
State District Owner: Not reported  
Large Quantity Handler of Universal Waste: No  
Recognized Trader Importer: No  
Recognized Trader Exporter: No  
Spent Lead Acid Battery Importer: No  
Spent Lead Acid Battery Exporter: No  
Current Record: No  
Non Storage Recycler Activity: Not reported

Map ID  
Direction  
Distance  
Elevation

MAP FINDINGS

Site

Database(s)

EDR ID Number  
EPA ID Number

**CATHOLIC MEDICAL CENTER (Continued)**

**1004749211**

Electronic Manifest Broker: Not reported

Receive Date: 2017-09-21 00:00:00.0  
Handler Name: CATHOLIC MEDICAL CENTER  
Federal Waste Generator Description: Large Quantity Generator  
State District Owner: Not reported  
Large Quantity Handler of Universal Waste: No  
Recognized Trader Importer: No  
Recognized Trader Exporter: No  
Spent Lead Acid Battery Importer: No  
Spent Lead Acid Battery Exporter: No  
Current Record: No  
Non Storage Recycler Activity: Not reported  
Electronic Manifest Broker: Not reported

Receive Date: 2018-01-30 00:00:00.0  
Handler Name: CATHOLIC MEDICAL CENTER  
Federal Waste Generator Description: Large Quantity Generator  
State District Owner: Not reported  
Large Quantity Handler of Universal Waste: No  
Recognized Trader Importer: No  
Recognized Trader Exporter: No  
Spent Lead Acid Battery Importer: No  
Spent Lead Acid Battery Exporter: No  
Current Record: No  
Non Storage Recycler Activity: Not reported  
Electronic Manifest Broker: Not reported

Receive Date: 1997-01-06 00:00:00.0  
Handler Name: CATHOLIC MEDICAL CENTER  
Federal Waste Generator Description: Conditionally Exempt Small Quantity Generator  
State District Owner: Not reported  
Large Quantity Handler of Universal Waste: No  
Recognized Trader Importer: No  
Recognized Trader Exporter: No  
Spent Lead Acid Battery Importer: No  
Spent Lead Acid Battery Exporter: No  
Current Record: No  
Non Storage Recycler Activity: Not reported  
Electronic Manifest Broker: Not reported

Receive Date: 2009-08-17 00:00:00.0  
Handler Name: CATHOLIC MEDICAL CENTER  
Federal Waste Generator Description: Conditionally Exempt Small Quantity Generator  
State District Owner: Not reported  
Large Quantity Handler of Universal Waste: No  
Recognized Trader Importer: No  
Recognized Trader Exporter: No  
Spent Lead Acid Battery Importer: No  
Spent Lead Acid Battery Exporter: No  
Current Record: No  
Non Storage Recycler Activity: Not reported  
Electronic Manifest Broker: Not reported

Receive Date: 2009-08-17 00:00:00.0  
Handler Name: CATHOLIC MEDICAL CENTER  
Federal Waste Generator Description: Conditionally Exempt Small Quantity Generator

Map ID  
Direction  
Distance  
Elevation

MAP FINDINGS

Site

Database(s)

EDR ID Number  
EPA ID Number

**CATHOLIC MEDICAL CENTER (Continued)**

**1004749211**

State District Owner: Not reported  
Large Quantity Handler of Universal Waste: No  
Recognized Trader Importer: No  
Recognized Trader Exporter: No  
Spent Lead Acid Battery Importer: No  
Spent Lead Acid Battery Exporter: No  
Current Record: No  
Non Storage Recycler Activity: Not reported  
Electronic Manifest Broker: Not reported

Receive Date: 2011-12-02 00:00:00.0  
Handler Name: CATHOLIC MEDICAL CENTER  
Federal Waste Generator Description: Large Quantity Generator  
State District Owner: Not reported  
Large Quantity Handler of Universal Waste: No  
Recognized Trader Importer: No  
Recognized Trader Exporter: No  
Spent Lead Acid Battery Importer: No  
Spent Lead Acid Battery Exporter: No  
Current Record: No  
Non Storage Recycler Activity: Not reported  
Electronic Manifest Broker: Not reported

Receive Date: 2011-12-02 00:00:00.0  
Handler Name: CATHOLIC MEDICAL CENTER  
Federal Waste Generator Description: Large Quantity Generator  
State District Owner: Not reported  
Large Quantity Handler of Universal Waste: No  
Recognized Trader Importer: No  
Recognized Trader Exporter: No  
Spent Lead Acid Battery Importer: No  
Spent Lead Acid Battery Exporter: No  
Current Record: No  
Non Storage Recycler Activity: Not reported  
Electronic Manifest Broker: Not reported

Receive Date: 2012-01-09 00:00:00.0  
Handler Name: CATHOLIC MEDICAL CENTER  
Federal Waste Generator Description: Large Quantity Generator  
State District Owner: Not reported  
Large Quantity Handler of Universal Waste: No  
Recognized Trader Importer: No  
Recognized Trader Exporter: No  
Spent Lead Acid Battery Importer: No  
Spent Lead Acid Battery Exporter: No  
Current Record: No  
Non Storage Recycler Activity: Not reported  
Electronic Manifest Broker: Not reported

Receive Date: 2011-12-02 00:00:00.0  
Handler Name: CATHOLIC MEDICAL CENTER  
Federal Waste Generator Description: Large Quantity Generator  
State District Owner: Not reported  
Large Quantity Handler of Universal Waste: No  
Recognized Trader Importer: No  
Recognized Trader Exporter: No  
Spent Lead Acid Battery Importer: No

Map ID  
Direction  
Distance  
Elevation

MAP FINDINGS

Site

Database(s)

EDR ID Number  
EPA ID Number

**CATHOLIC MEDICAL CENTER (Continued)**

**1004749211**

Spent Lead Acid Battery Exporter: No  
Current Record: No  
Non Storage Recycler Activity: Not reported  
Electronic Manifest Broker: Not reported

Receive Date: 2012-01-09 00:00:00.0  
Handler Name: CATHOLIC MEDICAL CENTER  
Federal Waste Generator Description: Large Quantity Generator  
State District Owner: Not reported  
Large Quantity Handler of Universal Waste: No  
Recognized Trader Importer: No  
Recognized Trader Exporter: No  
Spent Lead Acid Battery Importer: No  
Spent Lead Acid Battery Exporter: No  
Current Record: No  
Non Storage Recycler Activity: Not reported  
Electronic Manifest Broker: Not reported

Receive Date: 2011-12-02 00:00:00.0  
Handler Name: CATHOLIC MEDICAL CENTER  
Federal Waste Generator Description: Large Quantity Generator  
State District Owner: Not reported  
Large Quantity Handler of Universal Waste: No  
Recognized Trader Importer: No  
Recognized Trader Exporter: No  
Spent Lead Acid Battery Importer: No  
Spent Lead Acid Battery Exporter: No  
Current Record: No  
Non Storage Recycler Activity: Not reported  
Electronic Manifest Broker: Not reported

Receive Date: 2012-01-09 00:00:00.0  
Handler Name: CATHOLIC MEDICAL CENTER  
Federal Waste Generator Description: Large Quantity Generator  
State District Owner: Not reported  
Large Quantity Handler of Universal Waste: No  
Recognized Trader Importer: No  
Recognized Trader Exporter: No  
Spent Lead Acid Battery Importer: No  
Spent Lead Acid Battery Exporter: No  
Current Record: No  
Non Storage Recycler Activity: Not reported  
Electronic Manifest Broker: Not reported

Receive Date: 2011-12-02 00:00:00.0  
Handler Name: CATHOLIC MEDICAL CENTER  
Federal Waste Generator Description: Large Quantity Generator  
State District Owner: Not reported  
Large Quantity Handler of Universal Waste: No  
Recognized Trader Importer: No  
Recognized Trader Exporter: No  
Spent Lead Acid Battery Importer: No  
Spent Lead Acid Battery Exporter: No  
Current Record: No  
Non Storage Recycler Activity: Not reported  
Electronic Manifest Broker: Not reported

Map ID  
Direction  
Distance  
Elevation

MAP FINDINGS

Site

Database(s)

EDR ID Number  
EPA ID Number

**CATHOLIC MEDICAL CENTER (Continued)**

**1004749211**

Receive Date: 2012-01-09 00:00:00.0  
Handler Name: CATHOLIC MEDICAL CENTER  
Federal Waste Generator Description: Large Quantity Generator  
State District Owner: Not reported  
Large Quantity Handler of Universal Waste: No  
Recognized Trader Importer: No  
Recognized Trader Exporter: No  
Spent Lead Acid Battery Importer: No  
Spent Lead Acid Battery Exporter: No  
Current Record: No  
Non Storage Recycler Activity: Not reported  
Electronic Manifest Broker: Not reported

Receive Date: 2011-12-02 00:00:00.0  
Handler Name: CATHOLIC MEDICAL CENTER  
Federal Waste Generator Description: Large Quantity Generator  
State District Owner: Not reported  
Large Quantity Handler of Universal Waste: No  
Recognized Trader Importer: No  
Recognized Trader Exporter: No  
Spent Lead Acid Battery Importer: No  
Spent Lead Acid Battery Exporter: No  
Current Record: No  
Non Storage Recycler Activity: Not reported  
Electronic Manifest Broker: Not reported

Receive Date: 2012-01-09 00:00:00.0  
Handler Name: CATHOLIC MEDICAL CENTER  
Federal Waste Generator Description: Large Quantity Generator  
State District Owner: Not reported  
Large Quantity Handler of Universal Waste: No  
Recognized Trader Importer: No  
Recognized Trader Exporter: No  
Spent Lead Acid Battery Importer: No  
Spent Lead Acid Battery Exporter: No  
Current Record: No  
Non Storage Recycler Activity: Not reported  
Electronic Manifest Broker: Not reported

Receive Date: 2014-11-18 00:00:00.0  
Handler Name: CATHOLIC MEDICAL CENTER  
Federal Waste Generator Description: Large Quantity Generator  
State District Owner: Not reported  
Large Quantity Handler of Universal Waste: No  
Recognized Trader Importer: No  
Recognized Trader Exporter: No  
Spent Lead Acid Battery Importer: No  
Spent Lead Acid Battery Exporter: No  
Current Record: No  
Non Storage Recycler Activity: Not reported  
Electronic Manifest Broker: Not reported

Receive Date: 2016-03-02 00:00:00.0  
Handler Name: CATHOLIC MEDICAL CENTER  
Federal Waste Generator Description: Large Quantity Generator  
State District Owner: Not reported  
Large Quantity Handler of Universal Waste: No

Map ID  
Direction  
Distance  
Elevation

MAP FINDINGS

Site

Database(s)

EDR ID Number  
EPA ID Number

**CATHOLIC MEDICAL CENTER (Continued)**

**1004749211**

Recognized Trader Importer: No  
Recognized Trader Exporter: No  
Spent Lead Acid Battery Importer: No  
Spent Lead Acid Battery Exporter: No  
Current Record: No  
Non Storage Recycler Activity: Not reported  
Electronic Manifest Broker: Not reported

Receive Date: 2017-05-17 00:00:00.0  
Handler Name: CATHOLIC MEDICAL CENTER  
Federal Waste Generator Description: Large Quantity Generator  
State District Owner: Not reported  
Large Quantity Handler of Universal Waste: No  
Recognized Trader Importer: No  
Recognized Trader Exporter: No  
Spent Lead Acid Battery Importer: No  
Spent Lead Acid Battery Exporter: No  
Current Record: No  
Non Storage Recycler Activity: Not reported  
Electronic Manifest Broker: Not reported

Receive Date: 2018-06-25 00:00:00.0  
Handler Name: CATHOLIC MEDICAL CENTER  
Federal Waste Generator Description: Large Quantity Generator  
State District Owner: Not reported  
Large Quantity Handler of Universal Waste: No  
Recognized Trader Importer: No  
Recognized Trader Exporter: No  
Spent Lead Acid Battery Importer: No  
Spent Lead Acid Battery Exporter: No  
Current Record: No  
Non Storage Recycler Activity: No  
Electronic Manifest Broker: No

Receive Date: 2020-02-04 00:00:00.0  
Handler Name: CATHOLIC MEDICAL CENTER  
Federal Waste Generator Description: Large Quantity Generator  
State District Owner: Not reported  
Large Quantity Handler of Universal Waste: No  
Recognized Trader Importer: No  
Recognized Trader Exporter: No  
Spent Lead Acid Battery Importer: No  
Spent Lead Acid Battery Exporter: No  
Current Record: No  
Non Storage Recycler Activity: Not reported  
Electronic Manifest Broker: Not reported

Receive Date: 2000-04-12 00:00:00.0  
Handler Name: CATHOLIC MEDICAL CENTER  
Federal Waste Generator Description: Conditionally Exempt Small Quantity Generator  
State District Owner: Not reported  
Large Quantity Handler of Universal Waste: No  
Recognized Trader Importer: No  
Recognized Trader Exporter: No  
Spent Lead Acid Battery Importer: No  
Spent Lead Acid Battery Exporter: No  
Current Record: No



Map ID  
 Direction  
 Distance  
 Elevation

MAP FINDINGS

Site

Database(s)

EDR ID Number  
 EPA ID Number

**CATHOLIC MEDICAL CENTER (Continued)**

**1004749211**

Non Storage Recycler Activity: Not reported  
 Electronic Manifest Broker: Not reported

List of NAICS Codes and Descriptions:

NAICS Code: 62211  
 NAICS Description: GENERAL MEDICAL AND SURGICAL HOSPITALS

Facility Has Received Notices of Violation:

Found Violation: Yes  
 Agency Which Determined Violation: State  
 Violation Short Description: Generators - Pre-transport  
 Date Violation was Determined: 2010-10-06 00:00:00.0  
 Actual Return to Compliance Date: 2010-12-15 00:00:00.0  
 Return to Compliance Qualifier: Documented  
 Violation Responsible Agency: State  
 Scheduled Compliance Date: Not reported  
 Enforcement Identifier: 001  
 Date of Enforcement Action: 2013-08-28 00:00:00.0  
 Enforcement Responsible Agency: State  
 Enforcement Docket Number: 2162013CV00557  
 Enforcement Attorney: Not reported  
 Corrective Action Component: No  
 Appeal Initiated Date: Not reported  
 Appeal Resolution Date: Not reported  
 Disposition Status Date: Not reported  
 Disposition Status: Not reported  
 Disposition Status Description: Not reported  
 Consent/Final Order Sequence Number: Not reported  
 Consent/Final Order Respondent Name: Not reported  
 Consent/Final Order Lead Agency: Not reported  
 Enforcement Type: FINAL CIVIL JUDICIAL ACTION FOR COMPLIANCE AND/OR MONETARY PENALTY  
 Enforcement Responsible Person: RBBNH  
 Enforcement Responsible Sub-Organization: RC  
 SEP Sequence Number: Not reported  
 SEP Expenditure Amount: Not reported  
 SEP Scheduled Completion Date: Not reported  
 SEP Actual Date: Not reported  
 SEP Defaulted Date: Not reported  
 SEP Type: Not reported  
 SEP Type Description: Not reported  
 Proposed Amount: Not reported  
 Final Monetary Amount: 205000  
 Paid Amount: 205000  
 Final Count: 1  
 Final Amount: 205000

Found Violation: Yes  
 Agency Which Determined Violation: State  
 Violation Short Description: Generators - Pre-transport  
 Date Violation was Determined: 2010-10-06 00:00:00.0  
 Actual Return to Compliance Date: 2010-12-15 00:00:00.0  
 Return to Compliance Qualifier: Documented  
 Violation Responsible Agency: State  
 Scheduled Compliance Date: 2011-05-23 00:00:00.0  
 Enforcement Identifier: 001  
 Date of Enforcement Action: 2011-04-22 00:00:00.0

Map ID  
Direction  
Distance  
Elevation

MAP FINDINGS

Site

Database(s)

EDR ID Number  
EPA ID Number

**CATHOLIC MEDICAL CENTER (Continued)**

**1004749211**

Enforcement Responsible Agency:	State
Enforcement Docket Number:	Not reported
Enforcement Attorney:	Not reported
Corrective Action Component:	No
Appeal Initiated Date:	Not reported
Appeal Resolution Date:	Not reported
Disposition Status Date:	Not reported
Disposition Status:	Not reported
Disposition Status Description:	Not reported
Consent/Final Order Sequence Number:	Not reported
Consent/Final Order Respondent Name:	Not reported
Consent/Final Order Lead Agency:	Not reported
Enforcement Type:	WRITTEN INFORMAL
Enforcement Responsible Person:	TACNH
Enforcement Responsible Sub-Organization:	RC
SEP Sequence Number:	Not reported
SEP Expenditure Amount:	Not reported
SEP Scheduled Completion Date:	Not reported
SEP Actual Date:	Not reported
SEP Defaulted Date:	Not reported
SEP Type:	Not reported
SEP Type Description:	Not reported
Proposed Amount:	Not reported
Final Monetary Amount:	Not reported
Paid Amount:	Not reported
Final Count:	Not reported
Final Amount:	Not reported
Found Violation:	Yes
Agency Which Determined Violation:	State
Violation Short Description:	State Statute or Regulation
Date Violation was Determined:	2010-10-06 00:00:00.0
Actual Return to Compliance Date:	2010-12-15 00:00:00.0
Return to Compliance Qualifier:	Documented
Violation Responsible Agency:	State
Scheduled Compliance Date:	Not reported
Enforcement Identifier:	001
Date of Enforcement Action:	2013-08-28 00:00:00.0
Enforcement Responsible Agency:	State
Enforcement Docket Number:	2162013CV00557
Enforcement Attorney:	Not reported
Corrective Action Component:	No
Appeal Initiated Date:	Not reported
Appeal Resolution Date:	Not reported
Disposition Status Date:	Not reported
Disposition Status:	Not reported
Disposition Status Description:	Not reported
Consent/Final Order Sequence Number:	Not reported
Consent/Final Order Respondent Name:	Not reported
Consent/Final Order Lead Agency:	Not reported
Enforcement Type:	FINAL CIVIL JUDICIAL ACTION FOR COMPLIANCE AND/OR MONETARY PENALTY
Enforcement Responsible Person:	RBBNH
Enforcement Responsible Sub-Organization:	RC
SEP Sequence Number:	Not reported
SEP Expenditure Amount:	Not reported
SEP Scheduled Completion Date:	Not reported
SEP Actual Date:	Not reported

Map ID  
Direction  
Distance  
Elevation

MAP FINDINGS

Site

Database(s)

EDR ID Number  
EPA ID Number

**CATHOLIC MEDICAL CENTER (Continued)**

**1004749211**

SEP Defaulted Date:	Not reported
SEP Type:	Not reported
SEP Type Description:	Not reported
Proposed Amount:	Not reported
Final Monetary Amount:	205000
Paid Amount:	205000
Final Count:	1
Final Amount:	205000
Found Violation:	Yes
Agency Which Determined Violation:	State
Violation Short Description:	Generators - Pre-transport
Date Violation was Determined:	2010-10-06 00:00:00.0
Actual Return to Compliance Date:	2010-12-15 00:00:00.0
Return to Compliance Qualifier:	Documented
Violation Responsible Agency:	State
Scheduled Compliance Date:	Not reported
Enforcement Identifier:	001
Date of Enforcement Action:	2013-08-28 00:00:00.0
Enforcement Responsible Agency:	State
Enforcement Docket Number:	2162013CV00557
Enforcement Attorney:	Not reported
Corrective Action Component:	No
Appeal Initiated Date:	Not reported
Appeal Resolution Date:	Not reported
Disposition Status Date:	Not reported
Disposition Status:	Not reported
Disposition Status Description:	Not reported
Consent/Final Order Sequence Number:	Not reported
Consent/Final Order Respondent Name:	Not reported
Consent/Final Order Lead Agency:	Not reported
Enforcement Type:	FINAL CIVIL JUDICIAL ACTION FOR COMPLIANCE AND/OR MONETARY PENALTY
Enforcement Responsible Person:	RBBNH
Enforcement Responsible Sub-Organization:	RC
SEP Sequence Number:	Not reported
SEP Expenditure Amount:	Not reported
SEP Scheduled Completion Date:	Not reported
SEP Actual Date:	Not reported
SEP Defaulted Date:	Not reported
SEP Type:	Not reported
SEP Type Description:	Not reported
Proposed Amount:	Not reported
Final Monetary Amount:	205000
Paid Amount:	205000
Final Count:	1
Final Amount:	205000
Found Violation:	Yes
Agency Which Determined Violation:	State
Violation Short Description:	Generators - General
Date Violation was Determined:	2010-10-06 00:00:00.0
Actual Return to Compliance Date:	2010-12-15 00:00:00.0
Return to Compliance Qualifier:	Documented
Violation Responsible Agency:	State
Scheduled Compliance Date:	Not reported
Enforcement Identifier:	001
Date of Enforcement Action:	2013-08-28 00:00:00.0

Map ID  
Direction  
Distance  
Elevation

MAP FINDINGS

Site

Database(s)

EDR ID Number  
EPA ID Number

**CATHOLIC MEDICAL CENTER (Continued)**

**1004749211**

Enforcement Responsible Agency:	State
Enforcement Docket Number:	2162013CV00557
Enforcement Attorney:	Not reported
Corrective Action Component:	No
Appeal Initiated Date:	Not reported
Appeal Resolution Date:	Not reported
Disposition Status Date:	Not reported
Disposition Status:	Not reported
Disposition Status Description:	Not reported
Consent/Final Order Sequence Number:	Not reported
Consent/Final Order Respondent Name:	Not reported
Consent/Final Order Lead Agency:	Not reported
Enforcement Type:	FINAL CIVIL JUDICIAL ACTION FOR COMPLIANCE AND/OR MONETARY PENALTY
Enforcement Responsible Person:	RBBNH
Enforcement Responsible Sub-Organization:	RC
SEP Sequence Number:	Not reported
SEP Expenditure Amount:	Not reported
SEP Scheduled Completion Date:	Not reported
SEP Actual Date:	Not reported
SEP Defaulted Date:	Not reported
SEP Type:	Not reported
SEP Type Description:	Not reported
Proposed Amount:	Not reported
Final Monetary Amount:	205000
Paid Amount:	205000
Final Count:	1
Final Amount:	205000
Found Violation:	Yes
Agency Which Determined Violation:	State
Violation Short Description:	State Statute or Regulation
Date Violation was Determined:	2010-10-06 00:00:00.0
Actual Return to Compliance Date:	2010-12-15 00:00:00.0
Return to Compliance Qualifier:	Documented
Violation Responsible Agency:	State
Scheduled Compliance Date:	2011-05-23 00:00:00.0
Enforcement Identifier:	001
Date of Enforcement Action:	2011-04-22 00:00:00.0
Enforcement Responsible Agency:	State
Enforcement Docket Number:	Not reported
Enforcement Attorney:	Not reported
Corrective Action Component:	No
Appeal Initiated Date:	Not reported
Appeal Resolution Date:	Not reported
Disposition Status Date:	Not reported
Disposition Status:	Not reported
Disposition Status Description:	Not reported
Consent/Final Order Sequence Number:	Not reported
Consent/Final Order Respondent Name:	Not reported
Consent/Final Order Lead Agency:	Not reported
Enforcement Type:	WRITTEN INFORMAL
Enforcement Responsible Person:	TACNH
Enforcement Responsible Sub-Organization:	RC
SEP Sequence Number:	Not reported
SEP Expenditure Amount:	Not reported
SEP Scheduled Completion Date:	Not reported
SEP Actual Date:	Not reported

Map ID  
Direction  
Distance  
Elevation

MAP FINDINGS

Site

Database(s)

EDR ID Number  
EPA ID Number

**CATHOLIC MEDICAL CENTER (Continued)**

**1004749211**

SEP Defaulted Date:	Not reported
SEP Type:	Not reported
SEP Type Description:	Not reported
Proposed Amount:	Not reported
Final Monetary Amount:	Not reported
Paid Amount:	Not reported
Final Count:	Not reported
Final Amount:	Not reported
Found Violation:	Yes
Agency Which Determined Violation:	State
Violation Short Description:	State Statute or Regulation
Date Violation was Determined:	2010-10-06 00:00:00.0
Actual Return to Compliance Date:	2010-12-15 00:00:00.0
Return to Compliance Qualifier:	Documented
Violation Responsible Agency:	State
Scheduled Compliance Date:	Not reported
Enforcement Identifier:	Not reported
Date of Enforcement Action:	Not reported
Enforcement Responsible Agency:	Not reported
Enforcement Docket Number:	Not reported
Enforcement Attorney:	Not reported
Corrective Action Component:	Not reported
Appeal Initiated Date:	Not reported
Appeal Resolution Date:	Not reported
Disposition Status Date:	Not reported
Disposition Status:	Not reported
Disposition Status Description:	Not reported
Consent/Final Order Sequence Number:	Not reported
Consent/Final Order Respondent Name:	Not reported
Consent/Final Order Lead Agency:	Not reported
Enforcement Type:	Not reported
Enforcement Responsible Person:	Not reported
Enforcement Responsible Sub-Organization:	Not reported
SEP Sequence Number:	Not reported
SEP Expenditure Amount:	Not reported
SEP Scheduled Completion Date:	Not reported
SEP Actual Date:	Not reported
SEP Defaulted Date:	Not reported
SEP Type:	Not reported
SEP Type Description:	Not reported
Proposed Amount:	Not reported
Final Monetary Amount:	Not reported
Paid Amount:	Not reported
Final Count:	Not reported
Final Amount:	Not reported
Found Violation:	Yes
Agency Which Determined Violation:	State
Violation Short Description:	Generators - Pre-transport
Date Violation was Determined:	2010-10-06 00:00:00.0
Actual Return to Compliance Date:	2010-10-06 00:00:00.0
Return to Compliance Qualifier:	Observed
Violation Responsible Agency:	State
Scheduled Compliance Date:	2011-05-23 00:00:00.0
Enforcement Identifier:	001
Date of Enforcement Action:	2011-04-22 00:00:00.0

Map ID  
Direction  
Distance  
Elevation

MAP FINDINGS

Site

Database(s)

EDR ID Number  
EPA ID Number

**CATHOLIC MEDICAL CENTER (Continued)**

**1004749211**

Enforcement Responsible Agency:	State
Enforcement Docket Number:	Not reported
Enforcement Attorney:	Not reported
Corrective Action Component:	No
Appeal Initiated Date:	Not reported
Appeal Resolution Date:	Not reported
Disposition Status Date:	Not reported
Disposition Status:	Not reported
Disposition Status Description:	Not reported
Consent/Final Order Sequence Number:	Not reported
Consent/Final Order Respondent Name:	Not reported
Consent/Final Order Lead Agency:	Not reported
Enforcement Type:	WRITTEN INFORMAL
Enforcement Responsible Person:	TACNH
Enforcement Responsible Sub-Organization:	RC
SEP Sequence Number:	Not reported
SEP Expenditure Amount:	Not reported
SEP Scheduled Completion Date:	Not reported
SEP Actual Date:	Not reported
SEP Defaulted Date:	Not reported
SEP Type:	Not reported
SEP Type Description:	Not reported
Proposed Amount:	Not reported
Final Monetary Amount:	Not reported
Paid Amount:	Not reported
Final Count:	Not reported
Final Amount:	Not reported
Found Violation:	Yes
Agency Which Determined Violation:	State
Violation Short Description:	Generators - Records/Reporting
Date Violation was Determined:	2010-10-06 00:00:00.0
Actual Return to Compliance Date:	2010-10-13 00:00:00.0
Return to Compliance Qualifier:	Documented
Violation Responsible Agency:	State
Scheduled Compliance Date:	Not reported
Enforcement Identifier:	Not reported
Date of Enforcement Action:	Not reported
Enforcement Responsible Agency:	Not reported
Enforcement Docket Number:	Not reported
Enforcement Attorney:	Not reported
Corrective Action Component:	Not reported
Appeal Initiated Date:	Not reported
Appeal Resolution Date:	Not reported
Disposition Status Date:	Not reported
Disposition Status:	Not reported
Disposition Status Description:	Not reported
Consent/Final Order Sequence Number:	Not reported
Consent/Final Order Respondent Name:	Not reported
Consent/Final Order Lead Agency:	Not reported
Enforcement Type:	Not reported
Enforcement Responsible Person:	Not reported
Enforcement Responsible Sub-Organization:	Not reported
SEP Sequence Number:	Not reported
SEP Expenditure Amount:	Not reported
SEP Scheduled Completion Date:	Not reported
SEP Actual Date:	Not reported

Map ID  
Direction  
Distance  
Elevation

MAP FINDINGS

Site

Database(s)

EDR ID Number  
EPA ID Number

**CATHOLIC MEDICAL CENTER (Continued)**

**1004749211**

SEP Defaulted Date:	Not reported
SEP Type:	Not reported
SEP Type Description:	Not reported
Proposed Amount:	Not reported
Final Monetary Amount:	Not reported
Paid Amount:	Not reported
Final Count:	Not reported
Final Amount:	Not reported
Found Violation:	Yes
Agency Which Determined Violation:	State
Violation Short Description:	Generators - Pre-transport
Date Violation was Determined:	2010-10-06 00:00:00.0
Actual Return to Compliance Date:	2010-10-13 00:00:00.0
Return to Compliance Qualifier:	Documented
Violation Responsible Agency:	State
Scheduled Compliance Date:	Not reported
Enforcement Identifier:	001
Date of Enforcement Action:	2013-08-28 00:00:00.0
Enforcement Responsible Agency:	State
Enforcement Docket Number:	2162013CV00557
Enforcement Attorney:	Not reported
Corrective Action Component:	No
Appeal Initiated Date:	Not reported
Appeal Resolution Date:	Not reported
Disposition Status Date:	Not reported
Disposition Status:	Not reported
Disposition Status Description:	Not reported
Consent/Final Order Sequence Number:	Not reported
Consent/Final Order Respondent Name:	Not reported
Consent/Final Order Lead Agency:	Not reported
Enforcement Type:	FINAL CIVIL JUDICIAL ACTION FOR COMPLIANCE AND/OR MONETARY PENALTY
Enforcement Responsible Person:	RBBNH
Enforcement Responsible Sub-Organization:	RC
SEP Sequence Number:	Not reported
SEP Expenditure Amount:	Not reported
SEP Scheduled Completion Date:	Not reported
SEP Actual Date:	Not reported
SEP Defaulted Date:	Not reported
SEP Type:	Not reported
SEP Type Description:	Not reported
Proposed Amount:	Not reported
Final Monetary Amount:	205000
Paid Amount:	205000
Final Count:	1
Final Amount:	205000
Found Violation:	Yes
Agency Which Determined Violation:	State
Violation Short Description:	State Statute or Regulation
Date Violation was Determined:	2010-10-06 00:00:00.0
Actual Return to Compliance Date:	2010-12-15 00:00:00.0
Return to Compliance Qualifier:	Documented
Violation Responsible Agency:	State
Scheduled Compliance Date:	Not reported
Enforcement Identifier:	001
Date of Enforcement Action:	2013-08-28 00:00:00.0

Map ID  
Direction  
Distance  
Elevation

MAP FINDINGS

Site

Database(s)

EDR ID Number  
EPA ID Number

**CATHOLIC MEDICAL CENTER (Continued)**

**1004749211**

Enforcement Responsible Agency: State  
Enforcement Docket Number: 2162013CV00557  
Enforcement Attorney: Not reported  
Corrective Action Component: No  
Appeal Initiated Date: Not reported  
Appeal Resolution Date: Not reported  
Disposition Status Date: Not reported  
Disposition Status: Not reported  
Disposition Status Description: Not reported  
Consent/Final Order Sequence Number: Not reported  
Consent/Final Order Respondent Name: Not reported  
Consent/Final Order Lead Agency: Not reported  
Enforcement Type: FINAL CIVIL JUDICIAL ACTION FOR COMPLIANCE AND/OR MONETARY PENALTY  
Enforcement Responsible Person: RBBNH  
Enforcement Responsible Sub-Organization: RC  
SEP Sequence Number: Not reported  
SEP Expenditure Amount: Not reported  
SEP Scheduled Completion Date: Not reported  
SEP Actual Date: Not reported  
SEP Defaulted Date: Not reported  
SEP Type: Not reported  
SEP Type Description: Not reported  
Proposed Amount: Not reported  
Final Monetary Amount: 205000  
Paid Amount: 205000  
Final Count: 1  
Final Amount: 205000

Found Violation: Yes  
Agency Which Determined Violation: State  
Violation Short Description: Federal or State Statute  
Date Violation was Determined: 2010-10-06 00:00:00.0  
Actual Return to Compliance Date: 2011-05-15 00:00:00.0  
Return to Compliance Qualifier: Documented  
Violation Responsible Agency: State  
Scheduled Compliance Date: Not reported  
Enforcement Identifier: 001  
Date of Enforcement Action: 2013-08-28 00:00:00.0  
Enforcement Responsible Agency: State  
Enforcement Docket Number: 2162013CV00557  
Enforcement Attorney: Not reported  
Corrective Action Component: No  
Appeal Initiated Date: Not reported  
Appeal Resolution Date: Not reported  
Disposition Status Date: Not reported  
Disposition Status: Not reported  
Disposition Status Description: Not reported  
Consent/Final Order Sequence Number: Not reported  
Consent/Final Order Respondent Name: Not reported  
Consent/Final Order Lead Agency: Not reported  
Enforcement Type: FINAL CIVIL JUDICIAL ACTION FOR COMPLIANCE AND/OR MONETARY PENALTY  
Enforcement Responsible Person: RBBNH  
Enforcement Responsible Sub-Organization: RC  
SEP Sequence Number: Not reported  
SEP Expenditure Amount: Not reported  
SEP Scheduled Completion Date: Not reported  
SEP Actual Date: Not reported



Map ID  
Direction  
Distance  
Elevation

MAP FINDINGS

Site

Database(s)

EDR ID Number  
EPA ID Number

**CATHOLIC MEDICAL CENTER (Continued)**

**1004749211**

SEP Defaulted Date:	Not reported
SEP Type:	Not reported
SEP Type Description:	Not reported
Proposed Amount:	Not reported
Final Monetary Amount:	205000
Paid Amount:	205000
Final Count:	1
Final Amount:	205000
Found Violation:	Yes
Agency Which Determined Violation:	EPA
Violation Short Description:	Generators - Records/Reporting
Date Violation was Determined:	2015-07-13 00:00:00.0
Actual Return to Compliance Date:	2017-07-21 00:00:00.0
Return to Compliance Qualifier:	Documented
Violation Responsible Agency:	EPA
Scheduled Compliance Date:	2017-05-29 00:00:00.0
Enforcement Identifier:	001
Date of Enforcement Action:	2017-04-28 00:00:00.0
Enforcement Responsible Agency:	EPA
Enforcement Docket Number:	Not reported
Enforcement Attorney:	Not reported
Corrective Action Component:	No
Appeal Initiated Date:	Not reported
Appeal Resolution Date:	Not reported
Disposition Status Date:	2017-07-21 00:00:00.0
Disposition Status:	AS
Disposition Status Description:	ACTION SATISFIED (CASE CLOSED)
Consent/Final Order Sequence Number:	Not reported
Consent/Final Order Respondent Name:	Not reported
Consent/Final Order Lead Agency:	Not reported
Enforcement Type:	WRITTEN INFORMAL
Enforcement Responsible Person:	SN01
Enforcement Responsible Sub-Organization:	Not reported
SEP Sequence Number:	Not reported
SEP Expenditure Amount:	Not reported
SEP Scheduled Completion Date:	Not reported
SEP Actual Date:	Not reported
SEP Defaulted Date:	Not reported
SEP Type:	Not reported
SEP Type Description:	Not reported
Proposed Amount:	Not reported
Final Monetary Amount:	Not reported
Paid Amount:	Not reported
Final Count:	Not reported
Final Amount:	Not reported
Found Violation:	Yes
Agency Which Determined Violation:	EPA
Violation Short Description:	Generators - Pre-transport
Date Violation was Determined:	2015-07-13 00:00:00.0
Actual Return to Compliance Date:	2017-07-21 00:00:00.0
Return to Compliance Qualifier:	Documented
Violation Responsible Agency:	EPA
Scheduled Compliance Date:	2017-05-29 00:00:00.0
Enforcement Identifier:	001
Date of Enforcement Action:	2017-04-28 00:00:00.0

Map ID  
Direction  
Distance  
Elevation

MAP FINDINGS

Site

Database(s)

EDR ID Number  
EPA ID Number

**CATHOLIC MEDICAL CENTER (Continued)**

**1004749211**

Enforcement Responsible Agency: EPA  
Enforcement Docket Number: Not reported  
Enforcement Attorney: Not reported  
Corrective Action Component: No  
Appeal Initiated Date: Not reported  
Appeal Resolution Date: Not reported  
Disposition Status Date: 2017-07-21 00:00:00.0  
Disposition Status: AS  
Disposition Status Description: ACTION SATISFIED (CASE CLOSED)  
Consent/Final Order Sequence Number: Not reported  
Consent/Final Order Respondent Name: Not reported  
Consent/Final Order Lead Agency: Not reported  
Enforcement Type: WRITTEN INFORMAL  
Enforcement Responsible Person: SN01  
Enforcement Responsible Sub-Organization: Not reported  
SEP Sequence Number: Not reported  
SEP Expenditure Amount: Not reported  
SEP Scheduled Completion Date: Not reported  
SEP Actual Date: Not reported  
SEP Defaulted Date: Not reported  
SEP Type: Not reported  
SEP Type Description: Not reported  
Proposed Amount: Not reported  
Final Monetary Amount: Not reported  
Paid Amount: Not reported  
Final Count: Not reported  
Final Amount: Not reported

Found Violation: Yes  
Agency Which Determined Violation: State  
Violation Short Description: Generators - Pre-transport  
Date Violation was Determined: 2010-10-06 00:00:00.0  
Actual Return to Compliance Date: 2010-12-15 00:00:00.0  
Return to Compliance Qualifier: Documented  
Violation Responsible Agency: State  
Scheduled Compliance Date: 2011-05-23 00:00:00.0  
Enforcement Identifier: 001  
Date of Enforcement Action: 2011-04-22 00:00:00.0  
Enforcement Responsible Agency: State  
Enforcement Docket Number: Not reported  
Enforcement Attorney: Not reported  
Corrective Action Component: No  
Appeal Initiated Date: Not reported  
Appeal Resolution Date: Not reported  
Disposition Status Date: Not reported  
Disposition Status: Not reported  
Disposition Status Description: Not reported  
Consent/Final Order Sequence Number: Not reported  
Consent/Final Order Respondent Name: Not reported  
Consent/Final Order Lead Agency: Not reported  
Enforcement Type: WRITTEN INFORMAL  
Enforcement Responsible Person: TACNH  
Enforcement Responsible Sub-Organization: RC  
SEP Sequence Number: Not reported  
SEP Expenditure Amount: Not reported  
SEP Scheduled Completion Date: Not reported  
SEP Actual Date: Not reported

Map ID  
Direction  
Distance  
Elevation

MAP FINDINGS

Site

Database(s)

EDR ID Number  
EPA ID Number

**CATHOLIC MEDICAL CENTER (Continued)**

**1004749211**

SEP Defaulted Date:	Not reported
SEP Type:	Not reported
SEP Type Description:	Not reported
Proposed Amount:	Not reported
Final Monetary Amount:	Not reported
Paid Amount:	Not reported
Final Count:	Not reported
Final Amount:	Not reported
Found Violation:	Yes
Agency Which Determined Violation:	EPA
Violation Short Description:	Universal Waste - General
Date Violation was Determined:	2015-07-13 00:00:00.0
Actual Return to Compliance Date:	2017-07-21 00:00:00.0
Return to Compliance Qualifier:	Documented
Violation Responsible Agency:	EPA
Scheduled Compliance Date:	2017-05-29 00:00:00.0
Enforcement Identifier:	001
Date of Enforcement Action:	2017-04-28 00:00:00.0
Enforcement Responsible Agency:	EPA
Enforcement Docket Number:	Not reported
Enforcement Attorney:	Not reported
Corrective Action Component:	No
Appeal Initiated Date:	Not reported
Appeal Resolution Date:	Not reported
Disposition Status Date:	2017-07-21 00:00:00.0
Disposition Status:	AS
Disposition Status Description:	ACTION SATISFIED (CASE CLOSED)
Consent/Final Order Sequence Number:	Not reported
Consent/Final Order Respondent Name:	Not reported
Consent/Final Order Lead Agency:	Not reported
Enforcement Type:	WRITTEN INFORMAL
Enforcement Responsible Person:	SN01
Enforcement Responsible Sub-Organization:	Not reported
SEP Sequence Number:	Not reported
SEP Expenditure Amount:	Not reported
SEP Scheduled Completion Date:	Not reported
SEP Actual Date:	Not reported
SEP Defaulted Date:	Not reported
SEP Type:	Not reported
SEP Type Description:	Not reported
Proposed Amount:	Not reported
Final Monetary Amount:	Not reported
Paid Amount:	Not reported
Final Count:	Not reported
Final Amount:	Not reported
Found Violation:	Yes
Agency Which Determined Violation:	State
Violation Short Description:	Generators - Pre-transport
Date Violation was Determined:	2010-10-06 00:00:00.0
Actual Return to Compliance Date:	2010-12-15 00:00:00.0
Return to Compliance Qualifier:	Documented
Violation Responsible Agency:	State
Scheduled Compliance Date:	Not reported
Enforcement Identifier:	001
Date of Enforcement Action:	2013-08-28 00:00:00.0

Map ID  
Direction  
Distance  
Elevation

MAP FINDINGS

Site

Database(s)

EDR ID Number  
EPA ID Number

**CATHOLIC MEDICAL CENTER (Continued)**

**1004749211**

Enforcement Responsible Agency: State  
Enforcement Docket Number: 2162013CV00557  
Enforcement Attorney: Not reported  
Corrective Action Component: No  
Appeal Initiated Date: Not reported  
Appeal Resolution Date: Not reported  
Disposition Status Date: Not reported  
Disposition Status: Not reported  
Disposition Status Description: Not reported  
Consent/Final Order Sequence Number: Not reported  
Consent/Final Order Respondent Name: Not reported  
Consent/Final Order Lead Agency: Not reported  
Enforcement Type: FINAL CIVIL JUDICIAL ACTION FOR COMPLIANCE AND/OR MONETARY PENALTY  
Enforcement Responsible Person: RBBNH  
Enforcement Responsible Sub-Organization: RC  
SEP Sequence Number: Not reported  
SEP Expenditure Amount: Not reported  
SEP Scheduled Completion Date: Not reported  
SEP Actual Date: Not reported  
SEP Defaulted Date: Not reported  
SEP Type: Not reported  
SEP Type Description: Not reported  
Proposed Amount: Not reported  
Final Monetary Amount: 205000  
Paid Amount: 205000  
Final Count: 1  
Final Amount: 205000

Found Violation: Yes  
Agency Which Determined Violation: State  
Violation Short Description: Universal Waste - General  
Date Violation was Determined: 2010-10-06 00:00:00.0  
Actual Return to Compliance Date: 2010-12-15 00:00:00.0  
Return to Compliance Qualifier: Documented  
Violation Responsible Agency: State  
Scheduled Compliance Date: 2011-05-23 00:00:00.0  
Enforcement Identifier: 001  
Date of Enforcement Action: 2011-04-22 00:00:00.0  
Enforcement Responsible Agency: State  
Enforcement Docket Number: Not reported  
Enforcement Attorney: Not reported  
Corrective Action Component: No  
Appeal Initiated Date: Not reported  
Appeal Resolution Date: Not reported  
Disposition Status Date: Not reported  
Disposition Status: Not reported  
Disposition Status Description: Not reported  
Consent/Final Order Sequence Number: Not reported  
Consent/Final Order Respondent Name: Not reported  
Consent/Final Order Lead Agency: Not reported  
Enforcement Type: WRITTEN INFORMAL  
Enforcement Responsible Person: TACNH  
Enforcement Responsible Sub-Organization: RC  
SEP Sequence Number: Not reported  
SEP Expenditure Amount: Not reported  
SEP Scheduled Completion Date: Not reported  
SEP Actual Date: Not reported

Map ID  
Direction  
Distance  
Elevation

MAP FINDINGS

Site

Database(s)

EDR ID Number  
EPA ID Number

**CATHOLIC MEDICAL CENTER (Continued)**

**1004749211**

SEP Defaulted Date:	Not reported
SEP Type:	Not reported
SEP Type Description:	Not reported
Proposed Amount:	Not reported
Final Monetary Amount:	Not reported
Paid Amount:	Not reported
Final Count:	Not reported
Final Amount:	Not reported
Found Violation:	Yes
Agency Which Determined Violation:	EPA
Violation Short Description:	Generators - General
Date Violation was Determined:	2015-07-13 00:00:00.0
Actual Return to Compliance Date:	2017-07-21 00:00:00.0
Return to Compliance Qualifier:	Documented
Violation Responsible Agency:	EPA
Scheduled Compliance Date:	2017-05-29 00:00:00.0
Enforcement Identifier:	001
Date of Enforcement Action:	2017-04-28 00:00:00.0
Enforcement Responsible Agency:	EPA
Enforcement Docket Number:	Not reported
Enforcement Attorney:	Not reported
Corrective Action Component:	No
Appeal Initiated Date:	Not reported
Appeal Resolution Date:	Not reported
Disposition Status Date:	2017-07-21 00:00:00.0
Disposition Status:	AS
Disposition Status Description:	ACTION SATISFIED (CASE CLOSED)
Consent/Final Order Sequence Number:	Not reported
Consent/Final Order Respondent Name:	Not reported
Consent/Final Order Lead Agency:	Not reported
Enforcement Type:	WRITTEN INFORMAL
Enforcement Responsible Person:	SN01
Enforcement Responsible Sub-Organization:	Not reported
SEP Sequence Number:	Not reported
SEP Expenditure Amount:	Not reported
SEP Scheduled Completion Date:	Not reported
SEP Actual Date:	Not reported
SEP Defaulted Date:	Not reported
SEP Type:	Not reported
SEP Type Description:	Not reported
Proposed Amount:	Not reported
Final Monetary Amount:	Not reported
Paid Amount:	Not reported
Final Count:	Not reported
Final Amount:	Not reported
Found Violation:	Yes
Agency Which Determined Violation:	EPA
Violation Short Description:	Generators - Pre-transport
Date Violation was Determined:	2015-07-13 00:00:00.0
Actual Return to Compliance Date:	2015-07-18 00:00:00.0
Return to Compliance Qualifier:	Documented
Violation Responsible Agency:	EPA
Scheduled Compliance Date:	Not reported
Enforcement Identifier:	001
Date of Enforcement Action:	2017-04-28 00:00:00.0

Map ID  
Direction  
Distance  
Elevation

MAP FINDINGS

Site

Database(s)

EDR ID Number  
EPA ID Number

**CATHOLIC MEDICAL CENTER (Continued)**

**1004749211**

Enforcement Responsible Agency:	EPA
Enforcement Docket Number:	Not reported
Enforcement Attorney:	Not reported
Corrective Action Component:	No
Appeal Initiated Date:	Not reported
Appeal Resolution Date:	Not reported
Disposition Status Date:	2017-07-21 00:00:00.0
Disposition Status:	AS
Disposition Status Description:	ACTION SATISFIED (CASE CLOSED)
Consent/Final Order Sequence Number:	Not reported
Consent/Final Order Respondent Name:	Not reported
Consent/Final Order Lead Agency:	Not reported
Enforcement Type:	WRITTEN INFORMAL
Enforcement Responsible Person:	SN01
Enforcement Responsible Sub-Organization:	Not reported
SEP Sequence Number:	Not reported
SEP Expenditure Amount:	Not reported
SEP Scheduled Completion Date:	Not reported
SEP Actual Date:	Not reported
SEP Defaulted Date:	Not reported
SEP Type:	Not reported
SEP Type Description:	Not reported
Proposed Amount:	Not reported
Final Monetary Amount:	Not reported
Paid Amount:	Not reported
Final Count:	Not reported
Final Amount:	Not reported
Found Violation:	Yes
Agency Which Determined Violation:	State
Violation Short Description:	State Statute or Regulation
Date Violation was Determined:	2010-10-06 00:00:00.0
Actual Return to Compliance Date:	2010-12-15 00:00:00.0
Return to Compliance Qualifier:	Documented
Violation Responsible Agency:	State
Scheduled Compliance Date:	Not reported
Enforcement Identifier:	Not reported
Date of Enforcement Action:	Not reported
Enforcement Responsible Agency:	Not reported
Enforcement Docket Number:	Not reported
Enforcement Attorney:	Not reported
Corrective Action Component:	Not reported
Appeal Initiated Date:	Not reported
Appeal Resolution Date:	Not reported
Disposition Status Date:	Not reported
Disposition Status:	Not reported
Disposition Status Description:	Not reported
Consent/Final Order Sequence Number:	Not reported
Consent/Final Order Respondent Name:	Not reported
Consent/Final Order Lead Agency:	Not reported
Enforcement Type:	Not reported
Enforcement Responsible Person:	Not reported
Enforcement Responsible Sub-Organization:	Not reported
SEP Sequence Number:	Not reported
SEP Expenditure Amount:	Not reported
SEP Scheduled Completion Date:	Not reported
SEP Actual Date:	Not reported

Map ID  
Direction  
Distance  
Elevation

MAP FINDINGS

Site

Database(s)

EDR ID Number  
EPA ID Number

**CATHOLIC MEDICAL CENTER (Continued)**

**1004749211**

SEP Defaulted Date:	Not reported
SEP Type:	Not reported
SEP Type Description:	Not reported
Proposed Amount:	Not reported
Final Monetary Amount:	Not reported
Paid Amount:	Not reported
Final Count:	Not reported
Final Amount:	Not reported
Found Violation:	Yes
Agency Which Determined Violation:	State
Violation Short Description:	State Statute or Regulation
Date Violation was Determined:	2010-10-06 00:00:00.0
Actual Return to Compliance Date:	2010-12-15 00:00:00.0
Return to Compliance Qualifier:	Documented
Violation Responsible Agency:	State
Scheduled Compliance Date:	Not reported
Enforcement Identifier:	Not reported
Date of Enforcement Action:	Not reported
Enforcement Responsible Agency:	Not reported
Enforcement Docket Number:	Not reported
Enforcement Attorney:	Not reported
Corrective Action Component:	Not reported
Appeal Initiated Date:	Not reported
Appeal Resolution Date:	Not reported
Disposition Status Date:	Not reported
Disposition Status:	Not reported
Disposition Status Description:	Not reported
Consent/Final Order Sequence Number:	Not reported
Consent/Final Order Respondent Name:	Not reported
Consent/Final Order Lead Agency:	Not reported
Enforcement Type:	Not reported
Enforcement Responsible Person:	Not reported
Enforcement Responsible Sub-Organization:	Not reported
SEP Sequence Number:	Not reported
SEP Expenditure Amount:	Not reported
SEP Scheduled Completion Date:	Not reported
SEP Actual Date:	Not reported
SEP Defaulted Date:	Not reported
SEP Type:	Not reported
SEP Type Description:	Not reported
Proposed Amount:	Not reported
Final Monetary Amount:	Not reported
Paid Amount:	Not reported
Final Count:	Not reported
Final Amount:	Not reported
Found Violation:	Yes
Agency Which Determined Violation:	State
Violation Short Description:	Federal or State Statute
Date Violation was Determined:	2010-10-06 00:00:00.0
Actual Return to Compliance Date:	2011-05-15 00:00:00.0
Return to Compliance Qualifier:	Documented
Violation Responsible Agency:	State
Scheduled Compliance Date:	2011-05-23 00:00:00.0
Enforcement Identifier:	001
Date of Enforcement Action:	2011-04-22 00:00:00.0

Map ID  
Direction  
Distance  
Elevation

MAP FINDINGS

Site

Database(s)

EDR ID Number  
EPA ID Number

**CATHOLIC MEDICAL CENTER (Continued)**

**1004749211**

Enforcement Responsible Agency:	State
Enforcement Docket Number:	Not reported
Enforcement Attorney:	Not reported
Corrective Action Component:	No
Appeal Initiated Date:	Not reported
Appeal Resolution Date:	Not reported
Disposition Status Date:	Not reported
Disposition Status:	Not reported
Disposition Status Description:	Not reported
Consent/Final Order Sequence Number:	Not reported
Consent/Final Order Respondent Name:	Not reported
Consent/Final Order Lead Agency:	Not reported
Enforcement Type:	WRITTEN INFORMAL
Enforcement Responsible Person:	TACNH
Enforcement Responsible Sub-Organization:	RC
SEP Sequence Number:	Not reported
SEP Expenditure Amount:	Not reported
SEP Scheduled Completion Date:	Not reported
SEP Actual Date:	Not reported
SEP Defaulted Date:	Not reported
SEP Type:	Not reported
SEP Type Description:	Not reported
Proposed Amount:	Not reported
Final Monetary Amount:	Not reported
Paid Amount:	Not reported
Final Count:	Not reported
Final Amount:	Not reported
Found Violation:	Yes
Agency Which Determined Violation:	State
Violation Short Description:	Generators - Pre-transport
Date Violation was Determined:	2010-10-06 00:00:00.0
Actual Return to Compliance Date:	2010-12-15 00:00:00.0
Return to Compliance Qualifier:	Documented
Violation Responsible Agency:	State
Scheduled Compliance Date:	Not reported
Enforcement Identifier:	001
Date of Enforcement Action:	2013-08-28 00:00:00.0
Enforcement Responsible Agency:	State
Enforcement Docket Number:	2162013CV00557
Enforcement Attorney:	Not reported
Corrective Action Component:	No
Appeal Initiated Date:	Not reported
Appeal Resolution Date:	Not reported
Disposition Status Date:	Not reported
Disposition Status:	Not reported
Disposition Status Description:	Not reported
Consent/Final Order Sequence Number:	Not reported
Consent/Final Order Respondent Name:	Not reported
Consent/Final Order Lead Agency:	Not reported
Enforcement Type:	FINAL CIVIL JUDICIAL ACTION FOR COMPLIANCE AND/OR MONETARY PENALTY
Enforcement Responsible Person:	RBBNH
Enforcement Responsible Sub-Organization:	RC
SEP Sequence Number:	Not reported
SEP Expenditure Amount:	Not reported
SEP Scheduled Completion Date:	Not reported
SEP Actual Date:	Not reported



Map ID  
Direction  
Distance  
Elevation

MAP FINDINGS

Site

Database(s)

EDR ID Number  
EPA ID Number

**CATHOLIC MEDICAL CENTER (Continued)**

**1004749211**

SEP Defaulted Date:	Not reported
SEP Type:	Not reported
SEP Type Description:	Not reported
Proposed Amount:	Not reported
Final Monetary Amount:	205000
Paid Amount:	205000
Final Count:	1
Final Amount:	205000
Found Violation:	Yes
Agency Which Determined Violation:	State
Violation Short Description:	Generators - Pre-transport
Date Violation was Determined:	2010-10-06 00:00:00.0
Actual Return to Compliance Date:	2010-12-15 00:00:00.0
Return to Compliance Qualifier:	Documented
Violation Responsible Agency:	State
Scheduled Compliance Date:	Not reported
Enforcement Identifier:	Not reported
Date of Enforcement Action:	Not reported
Enforcement Responsible Agency:	Not reported
Enforcement Docket Number:	Not reported
Enforcement Attorney:	Not reported
Corrective Action Component:	Not reported
Appeal Initiated Date:	Not reported
Appeal Resolution Date:	Not reported
Disposition Status Date:	Not reported
Disposition Status:	Not reported
Disposition Status Description:	Not reported
Consent/Final Order Sequence Number:	Not reported
Consent/Final Order Respondent Name:	Not reported
Consent/Final Order Lead Agency:	Not reported
Enforcement Type:	Not reported
Enforcement Responsible Person:	Not reported
Enforcement Responsible Sub-Organization:	Not reported
SEP Sequence Number:	Not reported
SEP Expenditure Amount:	Not reported
SEP Scheduled Completion Date:	Not reported
SEP Actual Date:	Not reported
SEP Defaulted Date:	Not reported
SEP Type:	Not reported
SEP Type Description:	Not reported
Proposed Amount:	Not reported
Final Monetary Amount:	Not reported
Paid Amount:	Not reported
Final Count:	Not reported
Final Amount:	Not reported
Found Violation:	Yes
Agency Which Determined Violation:	State
Violation Short Description:	Generators - Pre-transport
Date Violation was Determined:	2010-10-06 00:00:00.0
Actual Return to Compliance Date:	2010-12-15 00:00:00.0
Return to Compliance Qualifier:	Documented
Violation Responsible Agency:	State
Scheduled Compliance Date:	2011-05-23 00:00:00.0
Enforcement Identifier:	001
Date of Enforcement Action:	2011-04-22 00:00:00.0

Map ID  
Direction  
Distance  
Elevation

MAP FINDINGS

Site

Database(s)

EDR ID Number  
EPA ID Number

**CATHOLIC MEDICAL CENTER (Continued)**

**1004749211**

Enforcement Responsible Agency:	State
Enforcement Docket Number:	Not reported
Enforcement Attorney:	Not reported
Corrective Action Component:	No
Appeal Initiated Date:	Not reported
Appeal Resolution Date:	Not reported
Disposition Status Date:	Not reported
Disposition Status:	Not reported
Disposition Status Description:	Not reported
Consent/Final Order Sequence Number:	Not reported
Consent/Final Order Respondent Name:	Not reported
Consent/Final Order Lead Agency:	Not reported
Enforcement Type:	WRITTEN INFORMAL
Enforcement Responsible Person:	TACNH
Enforcement Responsible Sub-Organization:	RC
SEP Sequence Number:	Not reported
SEP Expenditure Amount:	Not reported
SEP Scheduled Completion Date:	Not reported
SEP Actual Date:	Not reported
SEP Defaulted Date:	Not reported
SEP Type:	Not reported
SEP Type Description:	Not reported
Proposed Amount:	Not reported
Final Monetary Amount:	Not reported
Paid Amount:	Not reported
Final Count:	Not reported
Final Amount:	Not reported
Found Violation:	Yes
Agency Which Determined Violation:	EPA
Violation Short Description:	State Statute or Regulation
Date Violation was Determined:	2015-07-13 00:00:00.0
Actual Return to Compliance Date:	2017-07-21 00:00:00.0
Return to Compliance Qualifier:	Documented
Violation Responsible Agency:	EPA
Scheduled Compliance Date:	2017-05-29 00:00:00.0
Enforcement Identifier:	001
Date of Enforcement Action:	2017-04-28 00:00:00.0
Enforcement Responsible Agency:	EPA
Enforcement Docket Number:	Not reported
Enforcement Attorney:	Not reported
Corrective Action Component:	No
Appeal Initiated Date:	Not reported
Appeal Resolution Date:	Not reported
Disposition Status Date:	2017-07-21 00:00:00.0
Disposition Status:	AS
Disposition Status Description:	ACTION SATISFIED (CASE CLOSED)
Consent/Final Order Sequence Number:	Not reported
Consent/Final Order Respondent Name:	Not reported
Consent/Final Order Lead Agency:	Not reported
Enforcement Type:	WRITTEN INFORMAL
Enforcement Responsible Person:	SN01
Enforcement Responsible Sub-Organization:	Not reported
SEP Sequence Number:	Not reported
SEP Expenditure Amount:	Not reported
SEP Scheduled Completion Date:	Not reported
SEP Actual Date:	Not reported

Map ID  
 Direction  
 Distance  
 Elevation

MAP FINDINGS

Site

Database(s)

EDR ID Number  
 EPA ID Number

**CATHOLIC MEDICAL CENTER (Continued)**

**1004749211**

SEP Defaulted Date:	Not reported
SEP Type:	Not reported
SEP Type Description:	Not reported
Proposed Amount:	Not reported
Final Monetary Amount:	Not reported
Paid Amount:	Not reported
Final Count:	Not reported
Final Amount:	Not reported
Found Violation:	Yes
Agency Which Determined Violation:	State
Violation Short Description:	State Statute or Regulation
Date Violation was Determined:	2010-10-06 00:00:00.0
Actual Return to Compliance Date:	2010-12-15 00:00:00.0
Return to Compliance Qualifier:	Documented
Violation Responsible Agency:	State
Scheduled Compliance Date:	Not reported
Enforcement Identifier:	001
Date of Enforcement Action:	2013-08-28 00:00:00.0
Enforcement Responsible Agency:	State
Enforcement Docket Number:	2162013CV00557
Enforcement Attorney:	Not reported
Corrective Action Component:	No
Appeal Initiated Date:	Not reported
Appeal Resolution Date:	Not reported
Disposition Status Date:	Not reported
Disposition Status:	Not reported
Disposition Status Description:	Not reported
Consent/Final Order Sequence Number:	Not reported
Consent/Final Order Respondent Name:	Not reported
Consent/Final Order Lead Agency:	Not reported
Enforcement Type:	FINAL CIVIL JUDICIAL ACTION FOR COMPLIANCE AND/OR MONETARY PENALTY
Enforcement Responsible Person:	RBBNH
Enforcement Responsible Sub-Organization:	RC
SEP Sequence Number:	Not reported
SEP Expenditure Amount:	Not reported
SEP Scheduled Completion Date:	Not reported
SEP Actual Date:	Not reported
SEP Defaulted Date:	Not reported
SEP Type:	Not reported
SEP Type Description:	Not reported
Proposed Amount:	Not reported
Final Monetary Amount:	205000
Paid Amount:	205000
Final Count:	1
Final Amount:	205000
Found Violation:	Yes
Agency Which Determined Violation:	State
Violation Short Description:	Generators - Pre-transport
Date Violation was Determined:	2010-10-06 00:00:00.0
Actual Return to Compliance Date:	2010-10-06 00:00:00.0
Return to Compliance Qualifier:	Observed
Violation Responsible Agency:	State
Scheduled Compliance Date:	Not reported
Enforcement Identifier:	Not reported
Date of Enforcement Action:	Not reported

Map ID  
Direction  
Distance  
Elevation

MAP FINDINGS

Site

Database(s)

EDR ID Number  
EPA ID Number

**CATHOLIC MEDICAL CENTER (Continued)**

**1004749211**

Enforcement Responsible Agency:	Not reported
Enforcement Docket Number:	Not reported
Enforcement Attorney:	Not reported
Corrective Action Component:	Not reported
Appeal Initiated Date:	Not reported
Appeal Resolution Date:	Not reported
Disposition Status Date:	Not reported
Disposition Status:	Not reported
Disposition Status Description:	Not reported
Consent/Final Order Sequence Number:	Not reported
Consent/Final Order Respondent Name:	Not reported
Consent/Final Order Lead Agency:	Not reported
Enforcement Type:	Not reported
Enforcement Responsible Person:	Not reported
Enforcement Responsible Sub-Organization:	Not reported
SEP Sequence Number:	Not reported
SEP Expenditure Amount:	Not reported
SEP Scheduled Completion Date:	Not reported
SEP Actual Date:	Not reported
SEP Defaulted Date:	Not reported
SEP Type:	Not reported
SEP Type Description:	Not reported
Proposed Amount:	Not reported
Final Monetary Amount:	Not reported
Paid Amount:	Not reported
Final Count:	Not reported
Final Amount:	Not reported
Found Violation:	Yes
Agency Which Determined Violation:	State
Violation Short Description:	Generators - General
Date Violation was Determined:	2010-10-06 00:00:00.0
Actual Return to Compliance Date:	2010-12-15 00:00:00.0
Return to Compliance Qualifier:	Documented
Violation Responsible Agency:	State
Scheduled Compliance Date:	2011-05-23 00:00:00.0
Enforcement Identifier:	001
Date of Enforcement Action:	2011-04-22 00:00:00.0
Enforcement Responsible Agency:	State
Enforcement Docket Number:	Not reported
Enforcement Attorney:	Not reported
Corrective Action Component:	No
Appeal Initiated Date:	Not reported
Appeal Resolution Date:	Not reported
Disposition Status Date:	Not reported
Disposition Status:	Not reported
Disposition Status Description:	Not reported
Consent/Final Order Sequence Number:	Not reported
Consent/Final Order Respondent Name:	Not reported
Consent/Final Order Lead Agency:	Not reported
Enforcement Type:	WRITTEN INFORMAL
Enforcement Responsible Person:	TACNH
Enforcement Responsible Sub-Organization:	RC
SEP Sequence Number:	Not reported
SEP Expenditure Amount:	Not reported
SEP Scheduled Completion Date:	Not reported
SEP Actual Date:	Not reported

Map ID  
Direction  
Distance  
Elevation

MAP FINDINGS

Site

Database(s)

EDR ID Number  
EPA ID Number

**CATHOLIC MEDICAL CENTER (Continued)**

**1004749211**

SEP Defaulted Date:	Not reported
SEP Type:	Not reported
SEP Type Description:	Not reported
Proposed Amount:	Not reported
Final Monetary Amount:	Not reported
Paid Amount:	Not reported
Final Count:	Not reported
Final Amount:	Not reported
Found Violation:	Yes
Agency Which Determined Violation:	EPA
Violation Short Description:	Generators - Records/Reporting
Date Violation was Determined:	2015-07-13 00:00:00.0
Actual Return to Compliance Date:	2017-07-21 00:00:00.0
Return to Compliance Qualifier:	Documented
Violation Responsible Agency:	EPA
Scheduled Compliance Date:	2017-05-29 00:00:00.0
Enforcement Identifier:	001
Date of Enforcement Action:	2017-04-28 00:00:00.0
Enforcement Responsible Agency:	EPA
Enforcement Docket Number:	Not reported
Enforcement Attorney:	Not reported
Corrective Action Component:	No
Appeal Initiated Date:	Not reported
Appeal Resolution Date:	Not reported
Disposition Status Date:	2017-07-21 00:00:00.0
Disposition Status:	AS
Disposition Status Description:	ACTION SATISFIED (CASE CLOSED)
Consent/Final Order Sequence Number:	Not reported
Consent/Final Order Respondent Name:	Not reported
Consent/Final Order Lead Agency:	Not reported
Enforcement Type:	WRITTEN INFORMAL
Enforcement Responsible Person:	SN01
Enforcement Responsible Sub-Organization:	Not reported
SEP Sequence Number:	Not reported
SEP Expenditure Amount:	Not reported
SEP Scheduled Completion Date:	Not reported
SEP Actual Date:	Not reported
SEP Defaulted Date:	Not reported
SEP Type:	Not reported
SEP Type Description:	Not reported
Proposed Amount:	Not reported
Final Monetary Amount:	Not reported
Paid Amount:	Not reported
Final Count:	Not reported
Final Amount:	Not reported
Found Violation:	Yes
Agency Which Determined Violation:	State
Violation Short Description:	Federal or State Statute
Date Violation was Determined:	2010-10-06 00:00:00.0
Actual Return to Compliance Date:	2011-05-15 00:00:00.0
Return to Compliance Qualifier:	Documented
Violation Responsible Agency:	State
Scheduled Compliance Date:	Not reported
Enforcement Identifier:	Not reported
Date of Enforcement Action:	Not reported

Map ID  
 Direction  
 Distance  
 Elevation

MAP FINDINGS

Site

Database(s)

EDR ID Number  
 EPA ID Number

**CATHOLIC MEDICAL CENTER (Continued)**

**1004749211**

Enforcement Responsible Agency:	Not reported
Enforcement Docket Number:	Not reported
Enforcement Attorney:	Not reported
Corrective Action Component:	Not reported
Appeal Initiated Date:	Not reported
Appeal Resolution Date:	Not reported
Disposition Status Date:	Not reported
Disposition Status:	Not reported
Disposition Status Description:	Not reported
Consent/Final Order Sequence Number:	Not reported
Consent/Final Order Respondent Name:	Not reported
Consent/Final Order Lead Agency:	Not reported
Enforcement Type:	Not reported
Enforcement Responsible Person:	Not reported
Enforcement Responsible Sub-Organization:	Not reported
SEP Sequence Number:	Not reported
SEP Expenditure Amount:	Not reported
SEP Scheduled Completion Date:	Not reported
SEP Actual Date:	Not reported
SEP Defaulted Date:	Not reported
SEP Type:	Not reported
SEP Type Description:	Not reported
Proposed Amount:	Not reported
Final Monetary Amount:	Not reported
Paid Amount:	Not reported
Final Count:	Not reported
Final Amount:	Not reported
Found Violation:	Yes
Agency Which Determined Violation:	State
Violation Short Description:	State Statute or Regulation
Date Violation was Determined:	2010-10-06 00:00:00.0
Actual Return to Compliance Date:	2010-12-15 00:00:00.0
Return to Compliance Qualifier:	Documented
Violation Responsible Agency:	State
Scheduled Compliance Date:	Not reported
Enforcement Identifier:	001
Date of Enforcement Action:	2013-08-28 00:00:00.0
Enforcement Responsible Agency:	State
Enforcement Docket Number:	2162013CV00557
Enforcement Attorney:	Not reported
Corrective Action Component:	No
Appeal Initiated Date:	Not reported
Appeal Resolution Date:	Not reported
Disposition Status Date:	Not reported
Disposition Status:	Not reported
Disposition Status Description:	Not reported
Consent/Final Order Sequence Number:	Not reported
Consent/Final Order Respondent Name:	Not reported
Consent/Final Order Lead Agency:	Not reported
Enforcement Type:	FINAL CIVIL JUDICIAL ACTION FOR COMPLIANCE AND/OR MONETARY PENALTY
Enforcement Responsible Person:	RBBNH
Enforcement Responsible Sub-Organization:	RC
SEP Sequence Number:	Not reported
SEP Expenditure Amount:	Not reported
SEP Scheduled Completion Date:	Not reported
SEP Actual Date:	Not reported

Map ID  
Direction  
Distance  
Elevation

MAP FINDINGS

Site

Database(s)

EDR ID Number  
EPA ID Number

**CATHOLIC MEDICAL CENTER (Continued)**

**1004749211**

SEP Defaulted Date:	Not reported
SEP Type:	Not reported
SEP Type Description:	Not reported
Proposed Amount:	Not reported
Final Monetary Amount:	205000
Paid Amount:	205000
Final Count:	1
Final Amount:	205000
Found Violation:	Yes
Agency Which Determined Violation:	State
Violation Short Description:	Generators - Pre-transport
Date Violation was Determined:	2010-10-06 00:00:00.0
Actual Return to Compliance Date:	2010-12-15 00:00:00.0
Return to Compliance Qualifier:	Documented
Violation Responsible Agency:	State
Scheduled Compliance Date:	Not reported
Enforcement Identifier:	Not reported
Date of Enforcement Action:	Not reported
Enforcement Responsible Agency:	Not reported
Enforcement Docket Number:	Not reported
Enforcement Attorney:	Not reported
Corrective Action Component:	Not reported
Appeal Initiated Date:	Not reported
Appeal Resolution Date:	Not reported
Disposition Status Date:	Not reported
Disposition Status:	Not reported
Disposition Status Description:	Not reported
Consent/Final Order Sequence Number:	Not reported
Consent/Final Order Respondent Name:	Not reported
Consent/Final Order Lead Agency:	Not reported
Enforcement Type:	Not reported
Enforcement Responsible Person:	Not reported
Enforcement Responsible Sub-Organization:	Not reported
SEP Sequence Number:	Not reported
SEP Expenditure Amount:	Not reported
SEP Scheduled Completion Date:	Not reported
SEP Actual Date:	Not reported
SEP Defaulted Date:	Not reported
SEP Type:	Not reported
SEP Type Description:	Not reported
Proposed Amount:	Not reported
Final Monetary Amount:	Not reported
Paid Amount:	Not reported
Final Count:	Not reported
Final Amount:	Not reported
Found Violation:	Yes
Agency Which Determined Violation:	State
Violation Short Description:	Generators - Pre-transport
Date Violation was Determined:	2010-10-06 00:00:00.0
Actual Return to Compliance Date:	2010-10-13 00:00:00.0
Return to Compliance Qualifier:	Documented
Violation Responsible Agency:	State
Scheduled Compliance Date:	Not reported
Enforcement Identifier:	Not reported
Date of Enforcement Action:	Not reported

Map ID  
Direction  
Distance  
Elevation

MAP FINDINGS

Site

Database(s)

EDR ID Number  
EPA ID Number

**CATHOLIC MEDICAL CENTER (Continued)**

**1004749211**

Enforcement Responsible Agency:	Not reported
Enforcement Docket Number:	Not reported
Enforcement Attorney:	Not reported
Corrective Action Component:	Not reported
Appeal Initiated Date:	Not reported
Appeal Resolution Date:	Not reported
Disposition Status Date:	Not reported
Disposition Status:	Not reported
Disposition Status Description:	Not reported
Consent/Final Order Sequence Number:	Not reported
Consent/Final Order Respondent Name:	Not reported
Consent/Final Order Lead Agency:	Not reported
Enforcement Type:	Not reported
Enforcement Responsible Person:	Not reported
Enforcement Responsible Sub-Organization:	Not reported
SEP Sequence Number:	Not reported
SEP Expenditure Amount:	Not reported
SEP Scheduled Completion Date:	Not reported
SEP Actual Date:	Not reported
SEP Defaulted Date:	Not reported
SEP Type:	Not reported
SEP Type Description:	Not reported
Proposed Amount:	Not reported
Final Monetary Amount:	Not reported
Paid Amount:	Not reported
Final Count:	Not reported
Final Amount:	Not reported
Found Violation:	Yes
Agency Which Determined Violation:	State
Violation Short Description:	State Statute or Regulation
Date Violation was Determined:	2010-10-06 00:00:00.0
Actual Return to Compliance Date:	2010-12-15 00:00:00.0
Return to Compliance Qualifier:	Documented
Violation Responsible Agency:	State
Scheduled Compliance Date:	2011-05-23 00:00:00.0
Enforcement Identifier:	001
Date of Enforcement Action:	2011-04-22 00:00:00.0
Enforcement Responsible Agency:	State
Enforcement Docket Number:	Not reported
Enforcement Attorney:	Not reported
Corrective Action Component:	No
Appeal Initiated Date:	Not reported
Appeal Resolution Date:	Not reported
Disposition Status Date:	Not reported
Disposition Status:	Not reported
Disposition Status Description:	Not reported
Consent/Final Order Sequence Number:	Not reported
Consent/Final Order Respondent Name:	Not reported
Consent/Final Order Lead Agency:	Not reported
Enforcement Type:	WRITTEN INFORMAL
Enforcement Responsible Person:	TACNH
Enforcement Responsible Sub-Organization:	RC
SEP Sequence Number:	Not reported
SEP Expenditure Amount:	Not reported
SEP Scheduled Completion Date:	Not reported
SEP Actual Date:	Not reported



Map ID  
 Direction  
 Distance  
 Elevation

MAP FINDINGS

Site

Database(s)

EDR ID Number  
 EPA ID Number

**CATHOLIC MEDICAL CENTER (Continued)**

**1004749211**

SEP Defaulted Date:	Not reported
SEP Type:	Not reported
SEP Type Description:	Not reported
Proposed Amount:	Not reported
Final Monetary Amount:	Not reported
Paid Amount:	Not reported
Final Count:	Not reported
Final Amount:	Not reported
Found Violation:	Yes
Agency Which Determined Violation:	State
Violation Short Description:	Generators - Records/Reporting
Date Violation was Determined:	2010-10-06 00:00:00.0
Actual Return to Compliance Date:	2010-12-15 00:00:00.0
Return to Compliance Qualifier:	Documented
Violation Responsible Agency:	State
Scheduled Compliance Date:	Not reported
Enforcement Identifier:	Not reported
Date of Enforcement Action:	Not reported
Enforcement Responsible Agency:	Not reported
Enforcement Docket Number:	Not reported
Enforcement Attorney:	Not reported
Corrective Action Component:	Not reported
Appeal Initiated Date:	Not reported
Appeal Resolution Date:	Not reported
Disposition Status Date:	Not reported
Disposition Status:	Not reported
Disposition Status Description:	Not reported
Consent/Final Order Sequence Number:	Not reported
Consent/Final Order Respondent Name:	Not reported
Consent/Final Order Lead Agency:	Not reported
Enforcement Type:	Not reported
Enforcement Responsible Person:	Not reported
Enforcement Responsible Sub-Organization:	Not reported
SEP Sequence Number:	Not reported
SEP Expenditure Amount:	Not reported
SEP Scheduled Completion Date:	Not reported
SEP Actual Date:	Not reported
SEP Defaulted Date:	Not reported
SEP Type:	Not reported
SEP Type Description:	Not reported
Proposed Amount:	Not reported
Final Monetary Amount:	Not reported
Paid Amount:	Not reported
Final Count:	Not reported
Final Amount:	Not reported
Found Violation:	Yes
Agency Which Determined Violation:	State
Violation Short Description:	State Statute or Regulation
Date Violation was Determined:	2010-10-06 00:00:00.0
Actual Return to Compliance Date:	2010-12-15 00:00:00.0
Return to Compliance Qualifier:	Documented
Violation Responsible Agency:	State
Scheduled Compliance Date:	2011-05-23 00:00:00.0
Enforcement Identifier:	001
Date of Enforcement Action:	2011-04-22 00:00:00.0

Map ID  
Direction  
Distance  
Elevation

MAP FINDINGS

Site

Database(s)

EDR ID Number  
EPA ID Number

**CATHOLIC MEDICAL CENTER (Continued)**

**1004749211**

Enforcement Responsible Agency:	State
Enforcement Docket Number:	Not reported
Enforcement Attorney:	Not reported
Corrective Action Component:	No
Appeal Initiated Date:	Not reported
Appeal Resolution Date:	Not reported
Disposition Status Date:	Not reported
Disposition Status:	Not reported
Disposition Status Description:	Not reported
Consent/Final Order Sequence Number:	Not reported
Consent/Final Order Respondent Name:	Not reported
Consent/Final Order Lead Agency:	Not reported
Enforcement Type:	WRITTEN INFORMAL
Enforcement Responsible Person:	TACNH
Enforcement Responsible Sub-Organization:	RC
SEP Sequence Number:	Not reported
SEP Expenditure Amount:	Not reported
SEP Scheduled Completion Date:	Not reported
SEP Actual Date:	Not reported
SEP Defaulted Date:	Not reported
SEP Type:	Not reported
SEP Type Description:	Not reported
Proposed Amount:	Not reported
Final Monetary Amount:	Not reported
Paid Amount:	Not reported
Final Count:	Not reported
Final Amount:	Not reported
Found Violation:	Yes
Agency Which Determined Violation:	State
Violation Short Description:	Generators - General
Date Violation was Determined:	2010-10-06 00:00:00.0
Actual Return to Compliance Date:	2010-12-15 00:00:00.0
Return to Compliance Qualifier:	Documented
Violation Responsible Agency:	State
Scheduled Compliance Date:	Not reported
Enforcement Identifier:	Not reported
Date of Enforcement Action:	Not reported
Enforcement Responsible Agency:	Not reported
Enforcement Docket Number:	Not reported
Enforcement Attorney:	Not reported
Corrective Action Component:	Not reported
Appeal Initiated Date:	Not reported
Appeal Resolution Date:	Not reported
Disposition Status Date:	Not reported
Disposition Status:	Not reported
Disposition Status Description:	Not reported
Consent/Final Order Sequence Number:	Not reported
Consent/Final Order Respondent Name:	Not reported
Consent/Final Order Lead Agency:	Not reported
Enforcement Type:	Not reported
Enforcement Responsible Person:	Not reported
Enforcement Responsible Sub-Organization:	Not reported
SEP Sequence Number:	Not reported
SEP Expenditure Amount:	Not reported
SEP Scheduled Completion Date:	Not reported
SEP Actual Date:	Not reported

Map ID  
Direction  
Distance  
Elevation

MAP FINDINGS

Site

Database(s)

EDR ID Number  
EPA ID Number

**CATHOLIC MEDICAL CENTER (Continued)**

**1004749211**

SEP Defaulted Date:	Not reported
SEP Type:	Not reported
SEP Type Description:	Not reported
Proposed Amount:	Not reported
Final Monetary Amount:	Not reported
Paid Amount:	Not reported
Final Count:	Not reported
Final Amount:	Not reported
Found Violation:	Yes
Agency Which Determined Violation:	State
Violation Short Description:	Generators - Pre-transport
Date Violation was Determined:	2010-10-06 00:00:00.0
Actual Return to Compliance Date:	2010-12-15 00:00:00.0
Return to Compliance Qualifier:	Documented
Violation Responsible Agency:	State
Scheduled Compliance Date:	2011-05-23 00:00:00.0
Enforcement Identifier:	001
Date of Enforcement Action:	2011-04-22 00:00:00.0
Enforcement Responsible Agency:	State
Enforcement Docket Number:	Not reported
Enforcement Attorney:	Not reported
Corrective Action Component:	No
Appeal Initiated Date:	Not reported
Appeal Resolution Date:	Not reported
Disposition Status Date:	Not reported
Disposition Status:	Not reported
Disposition Status Description:	Not reported
Consent/Final Order Sequence Number:	Not reported
Consent/Final Order Respondent Name:	Not reported
Consent/Final Order Lead Agency:	Not reported
Enforcement Type:	WRITTEN INFORMAL
Enforcement Responsible Person:	TACNH
Enforcement Responsible Sub-Organization:	RC
SEP Sequence Number:	Not reported
SEP Expenditure Amount:	Not reported
SEP Scheduled Completion Date:	Not reported
SEP Actual Date:	Not reported
SEP Defaulted Date:	Not reported
SEP Type:	Not reported
SEP Type Description:	Not reported
Proposed Amount:	Not reported
Final Monetary Amount:	Not reported
Paid Amount:	Not reported
Final Count:	Not reported
Final Amount:	Not reported
Found Violation:	Yes
Agency Which Determined Violation:	State
Violation Short Description:	Generators - Pre-transport
Date Violation was Determined:	2010-10-06 00:00:00.0
Actual Return to Compliance Date:	2010-12-15 00:00:00.0
Return to Compliance Qualifier:	Documented
Violation Responsible Agency:	State
Scheduled Compliance Date:	Not reported
Enforcement Identifier:	Not reported
Date of Enforcement Action:	Not reported

Map ID  
Direction  
Distance  
Elevation

MAP FINDINGS

Site

Database(s)

EDR ID Number  
EPA ID Number

**CATHOLIC MEDICAL CENTER (Continued)**

**1004749211**

Enforcement Responsible Agency:	Not reported
Enforcement Docket Number:	Not reported
Enforcement Attorney:	Not reported
Corrective Action Component:	Not reported
Appeal Initiated Date:	Not reported
Appeal Resolution Date:	Not reported
Disposition Status Date:	Not reported
Disposition Status:	Not reported
Disposition Status Description:	Not reported
Consent/Final Order Sequence Number:	Not reported
Consent/Final Order Respondent Name:	Not reported
Consent/Final Order Lead Agency:	Not reported
Enforcement Type:	Not reported
Enforcement Responsible Person:	Not reported
Enforcement Responsible Sub-Organization:	Not reported
SEP Sequence Number:	Not reported
SEP Expenditure Amount:	Not reported
SEP Scheduled Completion Date:	Not reported
SEP Actual Date:	Not reported
SEP Defaulted Date:	Not reported
SEP Type:	Not reported
SEP Type Description:	Not reported
Proposed Amount:	Not reported
Final Monetary Amount:	Not reported
Paid Amount:	Not reported
Final Count:	Not reported
Final Amount:	Not reported
Found Violation:	Yes
Agency Which Determined Violation:	State
Violation Short Description:	State Statute or Regulation
Date Violation was Determined:	2010-10-06 00:00:00.0
Actual Return to Compliance Date:	2010-12-15 00:00:00.0
Return to Compliance Qualifier:	Documented
Violation Responsible Agency:	State
Scheduled Compliance Date:	Not reported
Enforcement Identifier:	Not reported
Date of Enforcement Action:	Not reported
Enforcement Responsible Agency:	Not reported
Enforcement Docket Number:	Not reported
Enforcement Attorney:	Not reported
Corrective Action Component:	Not reported
Appeal Initiated Date:	Not reported
Appeal Resolution Date:	Not reported
Disposition Status Date:	Not reported
Disposition Status:	Not reported
Disposition Status Description:	Not reported
Consent/Final Order Sequence Number:	Not reported
Consent/Final Order Respondent Name:	Not reported
Consent/Final Order Lead Agency:	Not reported
Enforcement Type:	Not reported
Enforcement Responsible Person:	Not reported
Enforcement Responsible Sub-Organization:	Not reported
SEP Sequence Number:	Not reported
SEP Expenditure Amount:	Not reported
SEP Scheduled Completion Date:	Not reported
SEP Actual Date:	Not reported

Map ID  
Direction  
Distance  
Elevation

MAP FINDINGS

Site

Database(s)

EDR ID Number  
EPA ID Number

**CATHOLIC MEDICAL CENTER (Continued)**

**1004749211**

SEP Defaulted Date:	Not reported
SEP Type:	Not reported
SEP Type Description:	Not reported
Proposed Amount:	Not reported
Final Monetary Amount:	Not reported
Paid Amount:	Not reported
Final Count:	Not reported
Final Amount:	Not reported
Found Violation:	Yes
Agency Which Determined Violation:	State
Violation Short Description:	Universal Waste - General
Date Violation was Determined:	2010-10-06 00:00:00.0
Actual Return to Compliance Date:	2010-12-15 00:00:00.0
Return to Compliance Qualifier:	Documented
Violation Responsible Agency:	State
Scheduled Compliance Date:	Not reported
Enforcement Identifier:	001
Date of Enforcement Action:	2013-08-28 00:00:00.0
Enforcement Responsible Agency:	State
Enforcement Docket Number:	2162013CV00557
Enforcement Attorney:	Not reported
Corrective Action Component:	No
Appeal Initiated Date:	Not reported
Appeal Resolution Date:	Not reported
Disposition Status Date:	Not reported
Disposition Status:	Not reported
Disposition Status Description:	Not reported
Consent/Final Order Sequence Number:	Not reported
Consent/Final Order Respondent Name:	Not reported
Consent/Final Order Lead Agency:	Not reported
Enforcement Type:	FINAL CIVIL JUDICIAL ACTION FOR COMPLIANCE AND/OR MONETARY PENALTY
Enforcement Responsible Person:	RBBNH
Enforcement Responsible Sub-Organization:	RC
SEP Sequence Number:	Not reported
SEP Expenditure Amount:	Not reported
SEP Scheduled Completion Date:	Not reported
SEP Actual Date:	Not reported
SEP Defaulted Date:	Not reported
SEP Type:	Not reported
SEP Type Description:	Not reported
Proposed Amount:	Not reported
Final Monetary Amount:	205000
Paid Amount:	205000
Final Count:	1
Final Amount:	205000
Found Violation:	Yes
Agency Which Determined Violation:	State
Violation Short Description:	Universal Waste - General
Date Violation was Determined:	2010-10-06 00:00:00.0
Actual Return to Compliance Date:	2010-12-15 00:00:00.0
Return to Compliance Qualifier:	Documented
Violation Responsible Agency:	State
Scheduled Compliance Date:	Not reported
Enforcement Identifier:	Not reported
Date of Enforcement Action:	Not reported

Map ID  
Direction  
Distance  
Elevation

MAP FINDINGS

Site

Database(s)

EDR ID Number  
EPA ID Number

**CATHOLIC MEDICAL CENTER (Continued)**

**1004749211**

Enforcement Responsible Agency:	Not reported
Enforcement Docket Number:	Not reported
Enforcement Attorney:	Not reported
Corrective Action Component:	Not reported
Appeal Initiated Date:	Not reported
Appeal Resolution Date:	Not reported
Disposition Status Date:	Not reported
Disposition Status:	Not reported
Disposition Status Description:	Not reported
Consent/Final Order Sequence Number:	Not reported
Consent/Final Order Respondent Name:	Not reported
Consent/Final Order Lead Agency:	Not reported
Enforcement Type:	Not reported
Enforcement Responsible Person:	Not reported
Enforcement Responsible Sub-Organization:	Not reported
SEP Sequence Number:	Not reported
SEP Expenditure Amount:	Not reported
SEP Scheduled Completion Date:	Not reported
SEP Actual Date:	Not reported
SEP Defaulted Date:	Not reported
SEP Type:	Not reported
SEP Type Description:	Not reported
Proposed Amount:	Not reported
Final Monetary Amount:	Not reported
Paid Amount:	Not reported
Final Count:	Not reported
Final Amount:	Not reported
Found Violation:	Yes
Agency Which Determined Violation:	State
Violation Short Description:	Generators - Records/Reporting
Date Violation was Determined:	2010-10-06 00:00:00.0
Actual Return to Compliance Date:	2010-12-15 00:00:00.0
Return to Compliance Qualifier:	Documented
Violation Responsible Agency:	State
Scheduled Compliance Date:	Not reported
Enforcement Identifier:	001
Date of Enforcement Action:	2013-08-28 00:00:00.0
Enforcement Responsible Agency:	State
Enforcement Docket Number:	2162013CV00557
Enforcement Attorney:	Not reported
Corrective Action Component:	No
Appeal Initiated Date:	Not reported
Appeal Resolution Date:	Not reported
Disposition Status Date:	Not reported
Disposition Status:	Not reported
Disposition Status Description:	Not reported
Consent/Final Order Sequence Number:	Not reported
Consent/Final Order Respondent Name:	Not reported
Consent/Final Order Lead Agency:	Not reported
Enforcement Type:	FINAL CIVIL JUDICIAL ACTION FOR COMPLIANCE AND/OR MONETARY PENALTY
Enforcement Responsible Person:	RBBNH
Enforcement Responsible Sub-Organization:	RC
SEP Sequence Number:	Not reported
SEP Expenditure Amount:	Not reported
SEP Scheduled Completion Date:	Not reported
SEP Actual Date:	Not reported

Map ID  
Direction  
Distance  
Elevation

MAP FINDINGS

Site

Database(s)

EDR ID Number  
EPA ID Number

**CATHOLIC MEDICAL CENTER (Continued)**

**1004749211**

SEP Defaulted Date:	Not reported
SEP Type:	Not reported
SEP Type Description:	Not reported
Proposed Amount:	Not reported
Final Monetary Amount:	205000
Paid Amount:	205000
Final Count:	1
Final Amount:	205000
Found Violation:	Yes
Agency Which Determined Violation:	State
Violation Short Description:	Generators - Records/Reporting
Date Violation was Determined:	2010-10-06 00:00:00.0
Actual Return to Compliance Date:	2010-10-13 00:00:00.0
Return to Compliance Qualifier:	Documented
Violation Responsible Agency:	State
Scheduled Compliance Date:	Not reported
Enforcement Identifier:	001
Date of Enforcement Action:	2013-08-28 00:00:00.0
Enforcement Responsible Agency:	State
Enforcement Docket Number:	2162013CV00557
Enforcement Attorney:	Not reported
Corrective Action Component:	No
Appeal Initiated Date:	Not reported
Appeal Resolution Date:	Not reported
Disposition Status Date:	Not reported
Disposition Status:	Not reported
Disposition Status Description:	Not reported
Consent/Final Order Sequence Number:	Not reported
Consent/Final Order Respondent Name:	Not reported
Consent/Final Order Lead Agency:	Not reported
Enforcement Type:	FINAL CIVIL JUDICIAL ACTION FOR COMPLIANCE AND/OR MONETARY PENALTY
Enforcement Responsible Person:	RBBNH
Enforcement Responsible Sub-Organization:	RC
SEP Sequence Number:	Not reported
SEP Expenditure Amount:	Not reported
SEP Scheduled Completion Date:	Not reported
SEP Actual Date:	Not reported
SEP Defaulted Date:	Not reported
SEP Type:	Not reported
SEP Type Description:	Not reported
Proposed Amount:	Not reported
Final Monetary Amount:	205000
Paid Amount:	205000
Final Count:	1
Final Amount:	205000
Found Violation:	Yes
Agency Which Determined Violation:	State
Violation Short Description:	Generators - Records/Reporting
Date Violation was Determined:	2010-10-06 00:00:00.0
Actual Return to Compliance Date:	2010-12-15 00:00:00.0
Return to Compliance Qualifier:	Documented
Violation Responsible Agency:	State
Scheduled Compliance Date:	2011-05-23 00:00:00.0
Enforcement Identifier:	001
Date of Enforcement Action:	2011-04-22 00:00:00.0

Map ID  
Direction  
Distance  
Elevation

MAP FINDINGS

Site

Database(s)

EDR ID Number  
EPA ID Number

**CATHOLIC MEDICAL CENTER (Continued)**

**1004749211**

Enforcement Responsible Agency:	State
Enforcement Docket Number:	Not reported
Enforcement Attorney:	Not reported
Corrective Action Component:	No
Appeal Initiated Date:	Not reported
Appeal Resolution Date:	Not reported
Disposition Status Date:	Not reported
Disposition Status:	Not reported
Disposition Status Description:	Not reported
Consent/Final Order Sequence Number:	Not reported
Consent/Final Order Respondent Name:	Not reported
Consent/Final Order Lead Agency:	Not reported
Enforcement Type:	WRITTEN INFORMAL
Enforcement Responsible Person:	TACNH
Enforcement Responsible Sub-Organization:	RC
SEP Sequence Number:	Not reported
SEP Expenditure Amount:	Not reported
SEP Scheduled Completion Date:	Not reported
SEP Actual Date:	Not reported
SEP Defaulted Date:	Not reported
SEP Type:	Not reported
SEP Type Description:	Not reported
Proposed Amount:	Not reported
Final Monetary Amount:	Not reported
Paid Amount:	Not reported
Final Count:	Not reported
Final Amount:	Not reported
Found Violation:	Yes
Agency Which Determined Violation:	EPA
Violation Short Description:	LDR - General
Date Violation was Determined:	2015-07-13 00:00:00.0
Actual Return to Compliance Date:	2015-07-15 00:00:00.0
Return to Compliance Qualifier:	Documented
Violation Responsible Agency:	EPA
Scheduled Compliance Date:	Not reported
Enforcement Identifier:	001
Date of Enforcement Action:	2017-04-28 00:00:00.0
Enforcement Responsible Agency:	EPA
Enforcement Docket Number:	Not reported
Enforcement Attorney:	Not reported
Corrective Action Component:	No
Appeal Initiated Date:	Not reported
Appeal Resolution Date:	Not reported
Disposition Status Date:	2017-07-21 00:00:00.0
Disposition Status:	AS
Disposition Status Description:	ACTION SATISFIED (CASE CLOSED)
Consent/Final Order Sequence Number:	Not reported
Consent/Final Order Respondent Name:	Not reported
Consent/Final Order Lead Agency:	Not reported
Enforcement Type:	WRITTEN INFORMAL
Enforcement Responsible Person:	SN01
Enforcement Responsible Sub-Organization:	Not reported
SEP Sequence Number:	Not reported
SEP Expenditure Amount:	Not reported
SEP Scheduled Completion Date:	Not reported
SEP Actual Date:	Not reported



Map ID  
Direction  
Distance  
Elevation

MAP FINDINGS

Site

Database(s)

EDR ID Number  
EPA ID Number

**CATHOLIC MEDICAL CENTER (Continued)**

**1004749211**

SEP Defaulted Date:	Not reported
SEP Type:	Not reported
SEP Type Description:	Not reported
Proposed Amount:	Not reported
Final Monetary Amount:	Not reported
Paid Amount:	Not reported
Final Count:	Not reported
Final Amount:	Not reported
Found Violation:	Yes
Agency Which Determined Violation:	State
Violation Short Description:	Generators - Pre-transport
Date Violation was Determined:	2010-10-06 00:00:00.0
Actual Return to Compliance Date:	2010-10-13 00:00:00.0
Return to Compliance Qualifier:	Documented
Violation Responsible Agency:	State
Scheduled Compliance Date:	2011-05-23 00:00:00.0
Enforcement Identifier:	001
Date of Enforcement Action:	2011-04-22 00:00:00.0
Enforcement Responsible Agency:	State
Enforcement Docket Number:	Not reported
Enforcement Attorney:	Not reported
Corrective Action Component:	No
Appeal Initiated Date:	Not reported
Appeal Resolution Date:	Not reported
Disposition Status Date:	Not reported
Disposition Status:	Not reported
Disposition Status Description:	Not reported
Consent/Final Order Sequence Number:	Not reported
Consent/Final Order Respondent Name:	Not reported
Consent/Final Order Lead Agency:	Not reported
Enforcement Type:	WRITTEN INFORMAL
Enforcement Responsible Person:	TACNH
Enforcement Responsible Sub-Organization:	RC
SEP Sequence Number:	Not reported
SEP Expenditure Amount:	Not reported
SEP Scheduled Completion Date:	Not reported
SEP Actual Date:	Not reported
SEP Defaulted Date:	Not reported
SEP Type:	Not reported
SEP Type Description:	Not reported
Proposed Amount:	Not reported
Final Monetary Amount:	Not reported
Paid Amount:	Not reported
Final Count:	Not reported
Final Amount:	Not reported
Found Violation:	Yes
Agency Which Determined Violation:	State
Violation Short Description:	Generators - Pre-transport
Date Violation was Determined:	2010-10-06 00:00:00.0
Actual Return to Compliance Date:	2010-12-15 00:00:00.0
Return to Compliance Qualifier:	Documented
Violation Responsible Agency:	State
Scheduled Compliance Date:	Not reported
Enforcement Identifier:	001
Date of Enforcement Action:	2013-08-28 00:00:00.0

Map ID  
Direction  
Distance  
Elevation

MAP FINDINGS

Site

Database(s)

EDR ID Number  
EPA ID Number

**CATHOLIC MEDICAL CENTER (Continued)**

**1004749211**

Enforcement Responsible Agency:	State
Enforcement Docket Number:	2162013CV00557
Enforcement Attorney:	Not reported
Corrective Action Component:	No
Appeal Initiated Date:	Not reported
Appeal Resolution Date:	Not reported
Disposition Status Date:	Not reported
Disposition Status:	Not reported
Disposition Status Description:	Not reported
Consent/Final Order Sequence Number:	Not reported
Consent/Final Order Respondent Name:	Not reported
Consent/Final Order Lead Agency:	Not reported
Enforcement Type:	FINAL CIVIL JUDICIAL ACTION FOR COMPLIANCE AND/OR MONETARY PENALTY
Enforcement Responsible Person:	RBBNH
Enforcement Responsible Sub-Organization:	RC
SEP Sequence Number:	Not reported
SEP Expenditure Amount:	Not reported
SEP Scheduled Completion Date:	Not reported
SEP Actual Date:	Not reported
SEP Defaulted Date:	Not reported
SEP Type:	Not reported
SEP Type Description:	Not reported
Proposed Amount:	Not reported
Final Monetary Amount:	205000
Paid Amount:	205000
Final Count:	1
Final Amount:	205000
Found Violation:	Yes
Agency Which Determined Violation:	State
Violation Short Description:	Generators - Pre-transport
Date Violation was Determined:	2010-10-06 00:00:00.0
Actual Return to Compliance Date:	2010-12-15 00:00:00.0
Return to Compliance Qualifier:	Documented
Violation Responsible Agency:	State
Scheduled Compliance Date:	Not reported
Enforcement Identifier:	Not reported
Date of Enforcement Action:	Not reported
Enforcement Responsible Agency:	Not reported
Enforcement Docket Number:	Not reported
Enforcement Attorney:	Not reported
Corrective Action Component:	Not reported
Appeal Initiated Date:	Not reported
Appeal Resolution Date:	Not reported
Disposition Status Date:	Not reported
Disposition Status:	Not reported
Disposition Status Description:	Not reported
Consent/Final Order Sequence Number:	Not reported
Consent/Final Order Respondent Name:	Not reported
Consent/Final Order Lead Agency:	Not reported
Enforcement Type:	Not reported
Enforcement Responsible Person:	Not reported
Enforcement Responsible Sub-Organization:	Not reported
SEP Sequence Number:	Not reported
SEP Expenditure Amount:	Not reported
SEP Scheduled Completion Date:	Not reported
SEP Actual Date:	Not reported

Map ID  
 Direction  
 Distance  
 Elevation

MAP FINDINGS

Site

Database(s)

EDR ID Number  
 EPA ID Number

**CATHOLIC MEDICAL CENTER (Continued)**

**1004749211**

SEP Defaulted Date:	Not reported
SEP Type:	Not reported
SEP Type Description:	Not reported
Proposed Amount:	Not reported
Final Monetary Amount:	Not reported
Paid Amount:	Not reported
Final Count:	Not reported
Final Amount:	Not reported
Found Violation:	Yes
Agency Which Determined Violation:	EPA
Violation Short Description:	Generators - Pre-transport
Date Violation was Determined:	2015-07-13 00:00:00.0
Actual Return to Compliance Date:	2017-07-21 00:00:00.0
Return to Compliance Qualifier:	Documented
Violation Responsible Agency:	EPA
Scheduled Compliance Date:	2017-05-29 00:00:00.0
Enforcement Identifier:	001
Date of Enforcement Action:	2017-04-28 00:00:00.0
Enforcement Responsible Agency:	EPA
Enforcement Docket Number:	Not reported
Enforcement Attorney:	Not reported
Corrective Action Component:	No
Appeal Initiated Date:	Not reported
Appeal Resolution Date:	Not reported
Disposition Status Date:	2017-07-21 00:00:00.0
Disposition Status:	AS
Disposition Status Description:	ACTION SATISFIED (CASE CLOSED)
Consent/Final Order Sequence Number:	Not reported
Consent/Final Order Respondent Name:	Not reported
Consent/Final Order Lead Agency:	Not reported
Enforcement Type:	WRITTEN INFORMAL
Enforcement Responsible Person:	SN01
Enforcement Responsible Sub-Organization:	Not reported
SEP Sequence Number:	Not reported
SEP Expenditure Amount:	Not reported
SEP Scheduled Completion Date:	Not reported
SEP Actual Date:	Not reported
SEP Defaulted Date:	Not reported
SEP Type:	Not reported
SEP Type Description:	Not reported
Proposed Amount:	Not reported
Final Monetary Amount:	Not reported
Paid Amount:	Not reported
Final Count:	Not reported
Final Amount:	Not reported
Found Violation:	Yes
Agency Which Determined Violation:	State
Violation Short Description:	Generators - Pre-transport
Date Violation was Determined:	2010-10-06 00:00:00.0
Actual Return to Compliance Date:	2010-10-06 00:00:00.0
Return to Compliance Qualifier:	Observed
Violation Responsible Agency:	State
Scheduled Compliance Date:	Not reported
Enforcement Identifier:	001
Date of Enforcement Action:	2013-08-28 00:00:00.0

Map ID  
Direction  
Distance  
Elevation

MAP FINDINGS

Site

Database(s)

EDR ID Number  
EPA ID Number

**CATHOLIC MEDICAL CENTER (Continued)**

**1004749211**

Enforcement Responsible Agency: State  
Enforcement Docket Number: 2162013CV00557  
Enforcement Attorney: Not reported  
Corrective Action Component: No  
Appeal Initiated Date: Not reported  
Appeal Resolution Date: Not reported  
Disposition Status Date: Not reported  
Disposition Status: Not reported  
Disposition Status Description: Not reported  
Consent/Final Order Sequence Number: Not reported  
Consent/Final Order Respondent Name: Not reported  
Consent/Final Order Lead Agency: Not reported  
Enforcement Type: FINAL CIVIL JUDICIAL ACTION FOR COMPLIANCE AND/OR MONETARY PENALTY  
Enforcement Responsible Person: RBBNH  
Enforcement Responsible Sub-Organization: RC  
SEP Sequence Number: Not reported  
SEP Expenditure Amount: Not reported  
SEP Scheduled Completion Date: Not reported  
SEP Actual Date: Not reported  
SEP Defaulted Date: Not reported  
SEP Type: Not reported  
SEP Type Description: Not reported  
Proposed Amount: Not reported  
Final Monetary Amount: 205000  
Paid Amount: 205000  
Final Count: 1  
Final Amount: 205000

Found Violation: Yes  
Agency Which Determined Violation: EPA  
Violation Short Description: Generators - Pre-transport  
Date Violation was Determined: 2015-07-13 00:00:00.0  
Actual Return to Compliance Date: 2017-07-21 00:00:00.0  
Return to Compliance Qualifier: Documented  
Violation Responsible Agency: EPA  
Scheduled Compliance Date: 2017-05-29 00:00:00.0  
Enforcement Identifier: 001  
Date of Enforcement Action: 2017-04-28 00:00:00.0  
Enforcement Responsible Agency: EPA  
Enforcement Docket Number: Not reported  
Enforcement Attorney: Not reported  
Corrective Action Component: No  
Appeal Initiated Date: Not reported  
Appeal Resolution Date: Not reported  
Disposition Status Date: 2017-07-21 00:00:00.0  
Disposition Status: AS  
Disposition Status Description: ACTION SATISFIED (CASE CLOSED)  
Consent/Final Order Sequence Number: Not reported  
Consent/Final Order Respondent Name: Not reported  
Consent/Final Order Lead Agency: Not reported  
Enforcement Type: WRITTEN INFORMAL  
Enforcement Responsible Person: SN01  
Enforcement Responsible Sub-Organization: Not reported  
SEP Sequence Number: Not reported  
SEP Expenditure Amount: Not reported  
SEP Scheduled Completion Date: Not reported  
SEP Actual Date: Not reported

Map ID  
Direction  
Distance  
Elevation

MAP FINDINGS

Site

Database(s)

EDR ID Number  
EPA ID Number

**CATHOLIC MEDICAL CENTER (Continued)**

**1004749211**

SEP Defaulted Date:	Not reported
SEP Type:	Not reported
SEP Type Description:	Not reported
Proposed Amount:	Not reported
Final Monetary Amount:	Not reported
Paid Amount:	Not reported
Final Count:	Not reported
Final Amount:	Not reported
Found Violation:	Yes
Agency Which Determined Violation:	EPA
Violation Short Description:	Generators - Pre-transport
Date Violation was Determined:	2015-07-13 00:00:00.0
Actual Return to Compliance Date:	2017-07-21 00:00:00.0
Return to Compliance Qualifier:	Documented
Violation Responsible Agency:	EPA
Scheduled Compliance Date:	2017-05-29 00:00:00.0
Enforcement Identifier:	001
Date of Enforcement Action:	2017-04-28 00:00:00.0
Enforcement Responsible Agency:	EPA
Enforcement Docket Number:	Not reported
Enforcement Attorney:	Not reported
Corrective Action Component:	No
Appeal Initiated Date:	Not reported
Appeal Resolution Date:	Not reported
Disposition Status Date:	2017-07-21 00:00:00.0
Disposition Status:	AS
Disposition Status Description:	ACTION SATISFIED (CASE CLOSED)
Consent/Final Order Sequence Number:	Not reported
Consent/Final Order Respondent Name:	Not reported
Consent/Final Order Lead Agency:	Not reported
Enforcement Type:	WRITTEN INFORMAL
Enforcement Responsible Person:	SN01
Enforcement Responsible Sub-Organization:	Not reported
SEP Sequence Number:	Not reported
SEP Expenditure Amount:	Not reported
SEP Scheduled Completion Date:	Not reported
SEP Actual Date:	Not reported
SEP Defaulted Date:	Not reported
SEP Type:	Not reported
SEP Type Description:	Not reported
Proposed Amount:	Not reported
Final Monetary Amount:	Not reported
Paid Amount:	Not reported
Final Count:	Not reported
Final Amount:	Not reported
Found Violation:	Yes
Agency Which Determined Violation:	State
Violation Short Description:	Generators - Pre-transport
Date Violation was Determined:	2010-10-06 00:00:00.0
Actual Return to Compliance Date:	2010-12-15 00:00:00.0
Return to Compliance Qualifier:	Documented
Violation Responsible Agency:	State
Scheduled Compliance Date:	2011-05-23 00:00:00.0
Enforcement Identifier:	001
Date of Enforcement Action:	2011-04-22 00:00:00.0

Map ID  
Direction  
Distance  
Elevation

MAP FINDINGS

Site

Database(s)

EDR ID Number  
EPA ID Number

**CATHOLIC MEDICAL CENTER (Continued)**

**1004749211**

Enforcement Responsible Agency:	State
Enforcement Docket Number:	Not reported
Enforcement Attorney:	Not reported
Corrective Action Component:	No
Appeal Initiated Date:	Not reported
Appeal Resolution Date:	Not reported
Disposition Status Date:	Not reported
Disposition Status:	Not reported
Disposition Status Description:	Not reported
Consent/Final Order Sequence Number:	Not reported
Consent/Final Order Respondent Name:	Not reported
Consent/Final Order Lead Agency:	Not reported
Enforcement Type:	WRITTEN INFORMAL
Enforcement Responsible Person:	TACNH
Enforcement Responsible Sub-Organization:	RC
SEP Sequence Number:	Not reported
SEP Expenditure Amount:	Not reported
SEP Scheduled Completion Date:	Not reported
SEP Actual Date:	Not reported
SEP Defaulted Date:	Not reported
SEP Type:	Not reported
SEP Type Description:	Not reported
Proposed Amount:	Not reported
Final Monetary Amount:	Not reported
Paid Amount:	Not reported
Final Count:	Not reported
Final Amount:	Not reported
Found Violation:	Yes
Agency Which Determined Violation:	State
Violation Short Description:	State Statute or Regulation
Date Violation was Determined:	2010-10-06 00:00:00.0
Actual Return to Compliance Date:	2010-12-15 00:00:00.0
Return to Compliance Qualifier:	Documented
Violation Responsible Agency:	State
Scheduled Compliance Date:	2011-05-23 00:00:00.0
Enforcement Identifier:	001
Date of Enforcement Action:	2011-04-22 00:00:00.0
Enforcement Responsible Agency:	State
Enforcement Docket Number:	Not reported
Enforcement Attorney:	Not reported
Corrective Action Component:	No
Appeal Initiated Date:	Not reported
Appeal Resolution Date:	Not reported
Disposition Status Date:	Not reported
Disposition Status:	Not reported
Disposition Status Description:	Not reported
Consent/Final Order Sequence Number:	Not reported
Consent/Final Order Respondent Name:	Not reported
Consent/Final Order Lead Agency:	Not reported
Enforcement Type:	WRITTEN INFORMAL
Enforcement Responsible Person:	TACNH
Enforcement Responsible Sub-Organization:	RC
SEP Sequence Number:	Not reported
SEP Expenditure Amount:	Not reported
SEP Scheduled Completion Date:	Not reported
SEP Actual Date:	Not reported

Map ID  
Direction  
Distance  
Elevation

MAP FINDINGS

Site

Database(s)

EDR ID Number  
EPA ID Number

**CATHOLIC MEDICAL CENTER (Continued)**

**1004749211**

SEP Defaulted Date:	Not reported
SEP Type:	Not reported
SEP Type Description:	Not reported
Proposed Amount:	Not reported
Final Monetary Amount:	Not reported
Paid Amount:	Not reported
Final Count:	Not reported
Final Amount:	Not reported
Found Violation:	Yes
Agency Which Determined Violation:	EPA
Violation Short Description:	Generators - Records/Reporting
Date Violation was Determined:	2015-07-13 00:00:00.0
Actual Return to Compliance Date:	2017-07-21 00:00:00.0
Return to Compliance Qualifier:	Documented
Violation Responsible Agency:	EPA
Scheduled Compliance Date:	2017-05-29 00:00:00.0
Enforcement Identifier:	001
Date of Enforcement Action:	2017-04-28 00:00:00.0
Enforcement Responsible Agency:	EPA
Enforcement Docket Number:	Not reported
Enforcement Attorney:	Not reported
Corrective Action Component:	No
Appeal Initiated Date:	Not reported
Appeal Resolution Date:	Not reported
Disposition Status Date:	2017-07-21 00:00:00.0
Disposition Status:	AS
Disposition Status Description:	ACTION SATISFIED (CASE CLOSED)
Consent/Final Order Sequence Number:	Not reported
Consent/Final Order Respondent Name:	Not reported
Consent/Final Order Lead Agency:	Not reported
Enforcement Type:	WRITTEN INFORMAL
Enforcement Responsible Person:	SN01
Enforcement Responsible Sub-Organization:	Not reported
SEP Sequence Number:	Not reported
SEP Expenditure Amount:	Not reported
SEP Scheduled Completion Date:	Not reported
SEP Actual Date:	Not reported
SEP Defaulted Date:	Not reported
SEP Type:	Not reported
SEP Type Description:	Not reported
Proposed Amount:	Not reported
Final Monetary Amount:	Not reported
Paid Amount:	Not reported
Final Count:	Not reported
Final Amount:	Not reported
Found Violation:	Yes
Agency Which Determined Violation:	State
Violation Short Description:	Generators - Records/Reporting
Date Violation was Determined:	2010-10-06 00:00:00.0
Actual Return to Compliance Date:	2010-10-13 00:00:00.0
Return to Compliance Qualifier:	Documented
Violation Responsible Agency:	State
Scheduled Compliance Date:	2011-05-23 00:00:00.0
Enforcement Identifier:	001
Date of Enforcement Action:	2011-04-22 00:00:00.0

Map ID  
Direction  
Distance  
Elevation

MAP FINDINGS

Site

Database(s)

EDR ID Number  
EPA ID Number

**CATHOLIC MEDICAL CENTER (Continued)**

**1004749211**

Enforcement Responsible Agency:	State
Enforcement Docket Number:	Not reported
Enforcement Attorney:	Not reported
Corrective Action Component:	No
Appeal Initiated Date:	Not reported
Appeal Resolution Date:	Not reported
Disposition Status Date:	Not reported
Disposition Status:	Not reported
Disposition Status Description:	Not reported
Consent/Final Order Sequence Number:	Not reported
Consent/Final Order Respondent Name:	Not reported
Consent/Final Order Lead Agency:	Not reported
Enforcement Type:	WRITTEN INFORMAL
Enforcement Responsible Person:	TACNH
Enforcement Responsible Sub-Organization:	RC
SEP Sequence Number:	Not reported
SEP Expenditure Amount:	Not reported
SEP Scheduled Completion Date:	Not reported
SEP Actual Date:	Not reported
SEP Defaulted Date:	Not reported
SEP Type:	Not reported
SEP Type Description:	Not reported
Proposed Amount:	Not reported
Final Monetary Amount:	Not reported
Paid Amount:	Not reported
Final Count:	Not reported
Final Amount:	Not reported
Found Violation:	Yes
Agency Which Determined Violation:	State
Violation Short Description:	Generators - Pre-transport
Date Violation was Determined:	2010-10-06 00:00:00.0
Actual Return to Compliance Date:	2010-12-15 00:00:00.0
Return to Compliance Qualifier:	Documented
Violation Responsible Agency:	State
Scheduled Compliance Date:	Not reported
Enforcement Identifier:	Not reported
Date of Enforcement Action:	Not reported
Enforcement Responsible Agency:	Not reported
Enforcement Docket Number:	Not reported
Enforcement Attorney:	Not reported
Corrective Action Component:	Not reported
Appeal Initiated Date:	Not reported
Appeal Resolution Date:	Not reported
Disposition Status Date:	Not reported
Disposition Status:	Not reported
Disposition Status Description:	Not reported
Consent/Final Order Sequence Number:	Not reported
Consent/Final Order Respondent Name:	Not reported
Consent/Final Order Lead Agency:	Not reported
Enforcement Type:	Not reported
Enforcement Responsible Person:	Not reported
Enforcement Responsible Sub-Organization:	Not reported
SEP Sequence Number:	Not reported
SEP Expenditure Amount:	Not reported
SEP Scheduled Completion Date:	Not reported
SEP Actual Date:	Not reported



Map ID  
Direction  
Distance  
Elevation

MAP FINDINGS

Site

Database(s)

EDR ID Number  
EPA ID Number

**CATHOLIC MEDICAL CENTER (Continued)**

**1004749211**

SEP Defaulted Date: Not reported  
SEP Type: Not reported  
SEP Type Description: Not reported  
Proposed Amount: Not reported  
Final Monetary Amount: Not reported  
Paid Amount: Not reported  
Final Count: Not reported  
Final Amount: Not reported

**Evaluation Action Summary:**

Evaluation Date: 2010-10-06 00:00:00.0  
Evaluation Responsible Agency: State  
Found Violation: Yes  
Evaluation Type Description: COMPLIANCE EVALUATION INSPECTION ON-SITE  
Evaluation Responsible Person Identifier: TACNH  
Evaluation Responsible Sub-Organization: RC  
Actual Return to Compliance Date: 2010-12-15 00:00:00.0  
Scheduled Compliance Date: Not reported  
Date of Request: Not reported  
Date Response Received: Not reported  
Request Agency: Not reported  
Former Citation: Not reported

Evaluation Date: 2010-10-06 00:00:00.0  
Evaluation Responsible Agency: State  
Found Violation: Yes  
Evaluation Type Description: COMPLIANCE EVALUATION INSPECTION ON-SITE  
Evaluation Responsible Person Identifier: TACNH  
Evaluation Responsible Sub-Organization: RC  
Actual Return to Compliance Date: 2010-12-15 00:00:00.0  
Scheduled Compliance Date: 2011-05-23 00:00:00.0  
Date of Request: Not reported  
Date Response Received: Not reported  
Request Agency: Not reported  
Former Citation: Not reported

Evaluation Date: 2010-10-06 00:00:00.0  
Evaluation Responsible Agency: State  
Found Violation: Yes  
Evaluation Type Description: COMPLIANCE EVALUATION INSPECTION ON-SITE  
Evaluation Responsible Person Identifier: TACNH  
Evaluation Responsible Sub-Organization: RC  
Actual Return to Compliance Date: 2010-12-15 00:00:00.0  
Scheduled Compliance Date: Not reported  
Date of Request: Not reported  
Date Response Received: Not reported  
Request Agency: Not reported  
Former Citation: Not reported

Evaluation Date: 2010-10-06 00:00:00.0  
Evaluation Responsible Agency: State  
Found Violation: Yes  
Evaluation Type Description: COMPLIANCE EVALUATION INSPECTION ON-SITE  
Evaluation Responsible Person Identifier: TACNH  
Evaluation Responsible Sub-Organization: RC  
Actual Return to Compliance Date: 2010-12-15 00:00:00.0  
Scheduled Compliance Date: Not reported

Map ID  
Direction  
Distance  
Elevation

MAP FINDINGS

Site

Database(s)

EDR ID Number  
EPA ID Number

**CATHOLIC MEDICAL CENTER (Continued)**

**1004749211**

Date of Request:	Not reported
Date Response Received:	Not reported
Request Agency:	Not reported
Former Citation:	Not reported
Evaluation Date:	2010-10-06 00:00:00.0
Evaluation Responsible Agency:	State
Found Violation:	Yes
Evaluation Type Description:	COMPLIANCE EVALUATION INSPECTION ON-SITE
Evaluation Responsible Person Identifier:	TACNH
Evaluation Responsible Sub-Organization:	RC
Actual Return to Compliance Date:	2010-12-15 00:00:00.0
Scheduled Compliance Date:	Not reported
Date of Request:	Not reported
Date Response Received:	Not reported
Request Agency:	Not reported
Former Citation:	Not reported
Evaluation Date:	2010-10-06 00:00:00.0
Evaluation Responsible Agency:	State
Found Violation:	Yes
Evaluation Type Description:	COMPLIANCE EVALUATION INSPECTION ON-SITE
Evaluation Responsible Person Identifier:	TACNH
Evaluation Responsible Sub-Organization:	RC
Actual Return to Compliance Date:	2010-12-15 00:00:00.0
Scheduled Compliance Date:	2011-05-23 00:00:00.0
Date of Request:	Not reported
Date Response Received:	Not reported
Request Agency:	Not reported
Former Citation:	Not reported
Evaluation Date:	2010-10-06 00:00:00.0
Evaluation Responsible Agency:	State
Found Violation:	Yes
Evaluation Type Description:	COMPLIANCE EVALUATION INSPECTION ON-SITE
Evaluation Responsible Person Identifier:	TACNH
Evaluation Responsible Sub-Organization:	RC
Actual Return to Compliance Date:	2010-12-15 00:00:00.0
Scheduled Compliance Date:	Not reported
Date of Request:	Not reported
Date Response Received:	Not reported
Request Agency:	Not reported
Former Citation:	Not reported
Evaluation Date:	2010-10-06 00:00:00.0
Evaluation Responsible Agency:	State
Found Violation:	Yes
Evaluation Type Description:	COMPLIANCE EVALUATION INSPECTION ON-SITE
Evaluation Responsible Person Identifier:	TACNH
Evaluation Responsible Sub-Organization:	RC
Actual Return to Compliance Date:	2010-10-06 00:00:00.0
Scheduled Compliance Date:	2011-05-23 00:00:00.0
Date of Request:	Not reported
Date Response Received:	Not reported
Request Agency:	Not reported
Former Citation:	Not reported

Map ID  
Direction  
Distance  
Elevation

MAP FINDINGS

Site

Database(s)

EDR ID Number  
EPA ID Number

**CATHOLIC MEDICAL CENTER (Continued)**

**1004749211**

Evaluation Date: 2010-10-06 00:00:00.0  
Evaluation Responsible Agency: State  
Found Violation: Yes  
Evaluation Type Description: COMPLIANCE EVALUATION INSPECTION ON-SITE  
Evaluation Responsible Person Identifier: TACNH  
Evaluation Responsible Sub-Organization: RC  
Actual Return to Compliance Date: 2010-10-13 00:00:00.0  
Scheduled Compliance Date: Not reported  
Date of Request: Not reported  
Date Response Received: Not reported  
Request Agency: Not reported  
Former Citation: Not reported

Evaluation Date: 2010-10-06 00:00:00.0  
Evaluation Responsible Agency: State  
Found Violation: Yes  
Evaluation Type Description: COMPLIANCE EVALUATION INSPECTION ON-SITE  
Evaluation Responsible Person Identifier: TACNH  
Evaluation Responsible Sub-Organization: RC  
Actual Return to Compliance Date: 2010-10-13 00:00:00.0  
Scheduled Compliance Date: Not reported  
Date of Request: Not reported  
Date Response Received: Not reported  
Request Agency: Not reported  
Former Citation: Not reported

Evaluation Date: 2010-10-06 00:00:00.0  
Evaluation Responsible Agency: State  
Found Violation: Yes  
Evaluation Type Description: COMPLIANCE EVALUATION INSPECTION ON-SITE  
Evaluation Responsible Person Identifier: TACNH  
Evaluation Responsible Sub-Organization: RC  
Actual Return to Compliance Date: 2010-12-15 00:00:00.0  
Scheduled Compliance Date: Not reported  
Date of Request: Not reported  
Date Response Received: Not reported  
Request Agency: Not reported  
Former Citation: Not reported

Evaluation Date: 2010-10-06 00:00:00.0  
Evaluation Responsible Agency: State  
Found Violation: Yes  
Evaluation Type Description: COMPLIANCE EVALUATION INSPECTION ON-SITE  
Evaluation Responsible Person Identifier: TACNH  
Evaluation Responsible Sub-Organization: RC  
Actual Return to Compliance Date: 2011-05-15 00:00:00.0  
Scheduled Compliance Date: Not reported  
Date of Request: Not reported  
Date Response Received: Not reported  
Request Agency: Not reported  
Former Citation: Not reported

Evaluation Date: 2015-07-13 00:00:00.0  
Evaluation Responsible Agency: EPA  
Found Violation: Yes  
Evaluation Type Description: COMPLIANCE EVALUATION INSPECTION ON-SITE  
Evaluation Responsible Person Identifier: SN01

Map ID  
Direction  
Distance  
Elevation

MAP FINDINGS

Site

Database(s)

EDR ID Number  
EPA ID Number

**CATHOLIC MEDICAL CENTER (Continued)**

**1004749211**

Evaluation Responsible Sub-Organization: Not reported  
Actual Return to Compliance Date: 2017-07-21 00:00:00.0  
Scheduled Compliance Date: 2017-05-29 00:00:00.0  
Date of Request: Not reported  
Date Response Received: Not reported  
Request Agency: Not reported  
Former Citation: Not reported

Evaluation Date: 2015-07-13 00:00:00.0  
Evaluation Responsible Agency: EPA  
Found Violation: Yes  
Evaluation Type Description: COMPLIANCE EVALUATION INSPECTION ON-SITE  
Evaluation Responsible Person Identifier: SN01  
Evaluation Responsible Sub-Organization: Not reported  
Actual Return to Compliance Date: 2017-07-21 00:00:00.0  
Scheduled Compliance Date: 2017-05-29 00:00:00.0  
Date of Request: Not reported  
Date Response Received: Not reported  
Request Agency: Not reported  
Former Citation: Not reported

Evaluation Date: 2010-10-06 00:00:00.0  
Evaluation Responsible Agency: State  
Found Violation: Yes  
Evaluation Type Description: COMPLIANCE EVALUATION INSPECTION ON-SITE  
Evaluation Responsible Person Identifier: TACNH  
Evaluation Responsible Sub-Organization: RC  
Actual Return to Compliance Date: 2010-12-15 00:00:00.0  
Scheduled Compliance Date: 2011-05-23 00:00:00.0  
Date of Request: Not reported  
Date Response Received: Not reported  
Request Agency: Not reported  
Former Citation: Not reported

Evaluation Date: 2015-07-13 00:00:00.0  
Evaluation Responsible Agency: EPA  
Found Violation: Yes  
Evaluation Type Description: COMPLIANCE EVALUATION INSPECTION ON-SITE  
Evaluation Responsible Person Identifier: SN01  
Evaluation Responsible Sub-Organization: Not reported  
Actual Return to Compliance Date: 2017-07-21 00:00:00.0  
Scheduled Compliance Date: 2017-05-29 00:00:00.0  
Date of Request: Not reported  
Date Response Received: Not reported  
Request Agency: Not reported  
Former Citation: Not reported

Evaluation Date: 2010-10-06 00:00:00.0  
Evaluation Responsible Agency: State  
Found Violation: Yes  
Evaluation Type Description: COMPLIANCE EVALUATION INSPECTION ON-SITE  
Evaluation Responsible Person Identifier: TACNH  
Evaluation Responsible Sub-Organization: RC  
Actual Return to Compliance Date: 2010-12-15 00:00:00.0  
Scheduled Compliance Date: Not reported  
Date of Request: Not reported  
Date Response Received: Not reported

Map ID  
Direction  
Distance  
Elevation

MAP FINDINGS

Site

Database(s)

EDR ID Number  
EPA ID Number

**CATHOLIC MEDICAL CENTER (Continued)**

**1004749211**

Request Agency:	Not reported
Former Citation:	Not reported
Evaluation Date:	2010-10-06 00:00:00.0
Evaluation Responsible Agency:	State
Found Violation:	Yes
Evaluation Type Description:	COMPLIANCE EVALUATION INSPECTION ON-SITE
Evaluation Responsible Person Identifier:	TACNH
Evaluation Responsible Sub-Organization:	RC
Actual Return to Compliance Date:	2010-12-15 00:00:00.0
Scheduled Compliance Date:	2011-05-23 00:00:00.0
Date of Request:	Not reported
Date Response Received:	Not reported
Request Agency:	Not reported
Former Citation:	Not reported
Evaluation Date:	2015-07-13 00:00:00.0
Evaluation Responsible Agency:	EPA
Found Violation:	Yes
Evaluation Type Description:	COMPLIANCE EVALUATION INSPECTION ON-SITE
Evaluation Responsible Person Identifier:	SN01
Evaluation Responsible Sub-Organization:	Not reported
Actual Return to Compliance Date:	2017-07-21 00:00:00.0
Scheduled Compliance Date:	2017-05-29 00:00:00.0
Date of Request:	Not reported
Date Response Received:	Not reported
Request Agency:	Not reported
Former Citation:	Not reported
Evaluation Date:	2015-07-13 00:00:00.0
Evaluation Responsible Agency:	EPA
Found Violation:	Yes
Evaluation Type Description:	COMPLIANCE EVALUATION INSPECTION ON-SITE
Evaluation Responsible Person Identifier:	SN01
Evaluation Responsible Sub-Organization:	Not reported
Actual Return to Compliance Date:	2015-07-18 00:00:00.0
Scheduled Compliance Date:	Not reported
Date of Request:	Not reported
Date Response Received:	Not reported
Request Agency:	Not reported
Former Citation:	Not reported
Evaluation Date:	2010-10-06 00:00:00.0
Evaluation Responsible Agency:	State
Found Violation:	Yes
Evaluation Type Description:	COMPLIANCE EVALUATION INSPECTION ON-SITE
Evaluation Responsible Person Identifier:	TACNH
Evaluation Responsible Sub-Organization:	RC
Actual Return to Compliance Date:	2010-12-15 00:00:00.0
Scheduled Compliance Date:	Not reported
Date of Request:	Not reported
Date Response Received:	Not reported
Request Agency:	Not reported
Former Citation:	Not reported
Evaluation Date:	2010-10-06 00:00:00.0
Evaluation Responsible Agency:	State

Map ID  
Direction  
Distance  
Elevation

MAP FINDINGS

Site

Database(s)

EDR ID Number  
EPA ID Number

**CATHOLIC MEDICAL CENTER (Continued)**

**1004749211**

Found Violation:	Yes
Evaluation Type Description:	COMPLIANCE EVALUATION INSPECTION ON-SITE
Evaluation Responsible Person Identifier:	TACNH
Evaluation Responsible Sub-Organization:	RC
Actual Return to Compliance Date:	2010-12-15 00:00:00.0
Scheduled Compliance Date:	Not reported
Date of Request:	Not reported
Date Response Received:	Not reported
Request Agency:	Not reported
Former Citation:	Not reported
Evaluation Date:	2010-10-06 00:00:00.0
Evaluation Responsible Agency:	State
Found Violation:	Yes
Evaluation Type Description:	COMPLIANCE EVALUATION INSPECTION ON-SITE
Evaluation Responsible Person Identifier:	TACNH
Evaluation Responsible Sub-Organization:	RC
Actual Return to Compliance Date:	2011-05-15 00:00:00.0
Scheduled Compliance Date:	2011-05-23 00:00:00.0
Date of Request:	Not reported
Date Response Received:	Not reported
Request Agency:	Not reported
Former Citation:	Not reported
Evaluation Date:	2010-10-06 00:00:00.0
Evaluation Responsible Agency:	State
Found Violation:	Yes
Evaluation Type Description:	COMPLIANCE EVALUATION INSPECTION ON-SITE
Evaluation Responsible Person Identifier:	TACNH
Evaluation Responsible Sub-Organization:	RC
Actual Return to Compliance Date:	2010-12-15 00:00:00.0
Scheduled Compliance Date:	Not reported
Date of Request:	Not reported
Date Response Received:	Not reported
Request Agency:	Not reported
Former Citation:	Not reported
Evaluation Date:	2010-10-06 00:00:00.0
Evaluation Responsible Agency:	State
Found Violation:	Yes
Evaluation Type Description:	COMPLIANCE EVALUATION INSPECTION ON-SITE
Evaluation Responsible Person Identifier:	TACNH
Evaluation Responsible Sub-Organization:	RC
Actual Return to Compliance Date:	2010-12-15 00:00:00.0
Scheduled Compliance Date:	Not reported
Date of Request:	Not reported
Date Response Received:	Not reported
Request Agency:	Not reported
Former Citation:	Not reported
Evaluation Date:	2010-10-06 00:00:00.0
Evaluation Responsible Agency:	State
Found Violation:	Yes
Evaluation Type Description:	COMPLIANCE EVALUATION INSPECTION ON-SITE
Evaluation Responsible Person Identifier:	TACNH
Evaluation Responsible Sub-Organization:	RC
Actual Return to Compliance Date:	2010-12-15 00:00:00.0

Map ID  
Direction  
Distance  
Elevation

MAP FINDINGS

Site

Database(s)

EDR ID Number  
EPA ID Number

**CATHOLIC MEDICAL CENTER (Continued)**

**1004749211**

Scheduled Compliance Date: 2011-05-23 00:00:00.0  
Date of Request: Not reported  
Date Response Received: Not reported  
Request Agency: Not reported  
Former Citation: Not reported

Evaluation Date: 2015-07-13 00:00:00.0  
Evaluation Responsible Agency: EPA  
Found Violation: Yes  
Evaluation Type Description: COMPLIANCE EVALUATION INSPECTION ON-SITE  
Evaluation Responsible Person Identifier: SN01  
Evaluation Responsible Sub-Organization: Not reported  
Actual Return to Compliance Date: 2017-07-21 00:00:00.0  
Scheduled Compliance Date: 2017-05-29 00:00:00.0  
Date of Request: Not reported  
Date Response Received: Not reported  
Request Agency: Not reported  
Former Citation: Not reported

Evaluation Date: 2010-10-06 00:00:00.0  
Evaluation Responsible Agency: State  
Found Violation: Yes  
Evaluation Type Description: COMPLIANCE EVALUATION INSPECTION ON-SITE  
Evaluation Responsible Person Identifier: TACNH  
Evaluation Responsible Sub-Organization: RC  
Actual Return to Compliance Date: 2010-12-15 00:00:00.0  
Scheduled Compliance Date: Not reported  
Date of Request: Not reported  
Date Response Received: Not reported  
Request Agency: Not reported  
Former Citation: Not reported

Evaluation Date: 2010-10-06 00:00:00.0  
Evaluation Responsible Agency: State  
Found Violation: Yes  
Evaluation Type Description: COMPLIANCE EVALUATION INSPECTION ON-SITE  
Evaluation Responsible Person Identifier: TACNH  
Evaluation Responsible Sub-Organization: RC  
Actual Return to Compliance Date: 2010-10-06 00:00:00.0  
Scheduled Compliance Date: Not reported  
Date of Request: Not reported  
Date Response Received: Not reported  
Request Agency: Not reported  
Former Citation: Not reported

Evaluation Date: 2010-10-06 00:00:00.0  
Evaluation Responsible Agency: State  
Found Violation: Yes  
Evaluation Type Description: COMPLIANCE EVALUATION INSPECTION ON-SITE  
Evaluation Responsible Person Identifier: TACNH  
Evaluation Responsible Sub-Organization: RC  
Actual Return to Compliance Date: 2010-12-15 00:00:00.0  
Scheduled Compliance Date: 2011-05-23 00:00:00.0  
Date of Request: Not reported  
Date Response Received: Not reported  
Request Agency: Not reported  
Former Citation: Not reported

Map ID  
Direction  
Distance  
Elevation

MAP FINDINGS

Site

Database(s)

EDR ID Number  
EPA ID Number

**CATHOLIC MEDICAL CENTER (Continued)**

**1004749211**

Evaluation Date: 2015-07-13 00:00:00.0  
Evaluation Responsible Agency: EPA  
Found Violation: Yes  
Evaluation Type Description: COMPLIANCE EVALUATION INSPECTION ON-SITE  
Evaluation Responsible Person Identifier: SN01  
Evaluation Responsible Sub-Organization: Not reported  
Actual Return to Compliance Date: 2017-07-21 00:00:00.0  
Scheduled Compliance Date: 2017-05-29 00:00:00.0  
Date of Request: Not reported  
Date Response Received: Not reported  
Request Agency: Not reported  
Former Citation: Not reported

Evaluation Date: 2010-10-06 00:00:00.0  
Evaluation Responsible Agency: State  
Found Violation: Yes  
Evaluation Type Description: COMPLIANCE EVALUATION INSPECTION ON-SITE  
Evaluation Responsible Person Identifier: TACNH  
Evaluation Responsible Sub-Organization: RC  
Actual Return to Compliance Date: 2011-05-15 00:00:00.0  
Scheduled Compliance Date: Not reported  
Date of Request: Not reported  
Date Response Received: Not reported  
Request Agency: Not reported  
Former Citation: Not reported

Evaluation Date: 2010-10-06 00:00:00.0  
Evaluation Responsible Agency: State  
Found Violation: Yes  
Evaluation Type Description: COMPLIANCE EVALUATION INSPECTION ON-SITE  
Evaluation Responsible Person Identifier: TACNH  
Evaluation Responsible Sub-Organization: RC  
Actual Return to Compliance Date: 2010-12-15 00:00:00.0  
Scheduled Compliance Date: Not reported  
Date of Request: Not reported  
Date Response Received: Not reported  
Request Agency: Not reported  
Former Citation: Not reported

Evaluation Date: 2010-10-06 00:00:00.0  
Evaluation Responsible Agency: State  
Found Violation: Yes  
Evaluation Type Description: COMPLIANCE EVALUATION INSPECTION ON-SITE  
Evaluation Responsible Person Identifier: TACNH  
Evaluation Responsible Sub-Organization: RC  
Actual Return to Compliance Date: 2010-12-15 00:00:00.0  
Scheduled Compliance Date: Not reported  
Date of Request: Not reported  
Date Response Received: Not reported  
Request Agency: Not reported  
Former Citation: Not reported

Evaluation Date: 2010-10-06 00:00:00.0  
Evaluation Responsible Agency: State  
Found Violation: Yes  
Evaluation Type Description: COMPLIANCE EVALUATION INSPECTION ON-SITE  
Evaluation Responsible Person Identifier: TACNH



Map ID  
Direction  
Distance  
Elevation

MAP FINDINGS

Site

Database(s)

EDR ID Number  
EPA ID Number

**CATHOLIC MEDICAL CENTER (Continued)**

**1004749211**

Evaluation Responsible Sub-Organization:	RC
Actual Return to Compliance Date:	2010-10-13 00:00:00.0
Scheduled Compliance Date:	Not reported
Date of Request:	Not reported
Date Response Received:	Not reported
Request Agency:	Not reported
Former Citation:	Not reported
Evaluation Date:	2010-10-06 00:00:00.0
Evaluation Responsible Agency:	State
Found Violation:	Yes
Evaluation Type Description:	COMPLIANCE EVALUATION INSPECTION ON-SITE
Evaluation Responsible Person Identifier:	TACNH
Evaluation Responsible Sub-Organization:	RC
Actual Return to Compliance Date:	2010-12-15 00:00:00.0
Scheduled Compliance Date:	2011-05-23 00:00:00.0
Date of Request:	Not reported
Date Response Received:	Not reported
Request Agency:	Not reported
Former Citation:	Not reported
Evaluation Date:	2010-10-06 00:00:00.0
Evaluation Responsible Agency:	State
Found Violation:	Yes
Evaluation Type Description:	COMPLIANCE EVALUATION INSPECTION ON-SITE
Evaluation Responsible Person Identifier:	TACNH
Evaluation Responsible Sub-Organization:	RC
Actual Return to Compliance Date:	2010-12-15 00:00:00.0
Scheduled Compliance Date:	Not reported
Date of Request:	Not reported
Date Response Received:	Not reported
Request Agency:	Not reported
Former Citation:	Not reported
Evaluation Date:	2010-10-06 00:00:00.0
Evaluation Responsible Agency:	State
Found Violation:	Yes
Evaluation Type Description:	COMPLIANCE EVALUATION INSPECTION ON-SITE
Evaluation Responsible Person Identifier:	TACNH
Evaluation Responsible Sub-Organization:	RC
Actual Return to Compliance Date:	2010-12-15 00:00:00.0
Scheduled Compliance Date:	2011-05-23 00:00:00.0
Date of Request:	Not reported
Date Response Received:	Not reported
Request Agency:	Not reported
Former Citation:	Not reported
Evaluation Date:	2010-10-06 00:00:00.0
Evaluation Responsible Agency:	State
Found Violation:	Yes
Evaluation Type Description:	COMPLIANCE EVALUATION INSPECTION ON-SITE
Evaluation Responsible Person Identifier:	TACNH
Evaluation Responsible Sub-Organization:	RC
Actual Return to Compliance Date:	2010-12-15 00:00:00.0
Scheduled Compliance Date:	Not reported
Date of Request:	Not reported
Date Response Received:	Not reported

Map ID  
Direction  
Distance  
Elevation

MAP FINDINGS

Site

Database(s)

EDR ID Number  
EPA ID Number

**CATHOLIC MEDICAL CENTER (Continued)**

**1004749211**

Request Agency:	Not reported
Former Citation:	Not reported
Evaluation Date:	2010-10-06 00:00:00.0
Evaluation Responsible Agency:	State
Found Violation:	Yes
Evaluation Type Description:	COMPLIANCE EVALUATION INSPECTION ON-SITE
Evaluation Responsible Person Identifier:	TACNH
Evaluation Responsible Sub-Organization:	RC
Actual Return to Compliance Date:	2010-12-15 00:00:00.0
Scheduled Compliance Date:	2011-05-23 00:00:00.0
Date of Request:	Not reported
Date Response Received:	Not reported
Request Agency:	Not reported
Former Citation:	Not reported
Evaluation Date:	2010-10-06 00:00:00.0
Evaluation Responsible Agency:	State
Found Violation:	Yes
Evaluation Type Description:	COMPLIANCE EVALUATION INSPECTION ON-SITE
Evaluation Responsible Person Identifier:	TACNH
Evaluation Responsible Sub-Organization:	RC
Actual Return to Compliance Date:	2010-12-15 00:00:00.0
Scheduled Compliance Date:	Not reported
Date of Request:	Not reported
Date Response Received:	Not reported
Request Agency:	Not reported
Former Citation:	Not reported
Evaluation Date:	2010-10-06 00:00:00.0
Evaluation Responsible Agency:	State
Found Violation:	Yes
Evaluation Type Description:	COMPLIANCE EVALUATION INSPECTION ON-SITE
Evaluation Responsible Person Identifier:	TACNH
Evaluation Responsible Sub-Organization:	RC
Actual Return to Compliance Date:	2010-12-15 00:00:00.0
Scheduled Compliance Date:	Not reported
Date of Request:	Not reported
Date Response Received:	Not reported
Request Agency:	Not reported
Former Citation:	Not reported
Evaluation Date:	2010-10-06 00:00:00.0
Evaluation Responsible Agency:	State
Found Violation:	Yes
Evaluation Type Description:	COMPLIANCE EVALUATION INSPECTION ON-SITE
Evaluation Responsible Person Identifier:	TACNH
Evaluation Responsible Sub-Organization:	RC
Actual Return to Compliance Date:	2010-12-15 00:00:00.0
Scheduled Compliance Date:	Not reported
Date of Request:	Not reported
Date Response Received:	Not reported
Request Agency:	Not reported
Former Citation:	Not reported
Evaluation Date:	2010-10-06 00:00:00.0
Evaluation Responsible Agency:	State

Map ID  
Direction  
Distance  
Elevation

MAP FINDINGS

Site

Database(s)

EDR ID Number  
EPA ID Number

**CATHOLIC MEDICAL CENTER (Continued)**

**1004749211**

Found Violation:	Yes
Evaluation Type Description:	COMPLIANCE EVALUATION INSPECTION ON-SITE
Evaluation Responsible Person Identifier:	TACNH
Evaluation Responsible Sub-Organization:	RC
Actual Return to Compliance Date:	2010-12-15 00:00:00.0
Scheduled Compliance Date:	Not reported
Date of Request:	Not reported
Date Response Received:	Not reported
Request Agency:	Not reported
Former Citation:	Not reported
Evaluation Date:	2010-10-06 00:00:00.0
Evaluation Responsible Agency:	State
Found Violation:	Yes
Evaluation Type Description:	COMPLIANCE EVALUATION INSPECTION ON-SITE
Evaluation Responsible Person Identifier:	TACNH
Evaluation Responsible Sub-Organization:	RC
Actual Return to Compliance Date:	2010-12-15 00:00:00.0
Scheduled Compliance Date:	Not reported
Date of Request:	Not reported
Date Response Received:	Not reported
Request Agency:	Not reported
Former Citation:	Not reported
Evaluation Date:	2010-10-06 00:00:00.0
Evaluation Responsible Agency:	State
Found Violation:	Yes
Evaluation Type Description:	COMPLIANCE EVALUATION INSPECTION ON-SITE
Evaluation Responsible Person Identifier:	TACNH
Evaluation Responsible Sub-Organization:	RC
Actual Return to Compliance Date:	2010-10-13 00:00:00.0
Scheduled Compliance Date:	Not reported
Date of Request:	Not reported
Date Response Received:	Not reported
Request Agency:	Not reported
Former Citation:	Not reported
Evaluation Date:	2010-10-06 00:00:00.0
Evaluation Responsible Agency:	State
Found Violation:	Yes
Evaluation Type Description:	COMPLIANCE EVALUATION INSPECTION ON-SITE
Evaluation Responsible Person Identifier:	TACNH
Evaluation Responsible Sub-Organization:	RC
Actual Return to Compliance Date:	2010-12-15 00:00:00.0
Scheduled Compliance Date:	2011-05-23 00:00:00.0
Date of Request:	Not reported
Date Response Received:	Not reported
Request Agency:	Not reported
Former Citation:	Not reported
Evaluation Date:	2015-07-13 00:00:00.0
Evaluation Responsible Agency:	EPA
Found Violation:	Yes
Evaluation Type Description:	COMPLIANCE EVALUATION INSPECTION ON-SITE
Evaluation Responsible Person Identifier:	SN01
Evaluation Responsible Sub-Organization:	Not reported
Actual Return to Compliance Date:	2015-07-15 00:00:00.0

Map ID  
Direction  
Distance  
Elevation

MAP FINDINGS

Site

Database(s)

EDR ID Number  
EPA ID Number

**CATHOLIC MEDICAL CENTER (Continued)**

**1004749211**

Scheduled Compliance Date:	Not reported
Date of Request:	Not reported
Date Response Received:	Not reported
Request Agency:	Not reported
Former Citation:	Not reported
Evaluation Date:	2010-10-06 00:00:00.0
Evaluation Responsible Agency:	State
Found Violation:	Yes
Evaluation Type Description:	COMPLIANCE EVALUATION INSPECTION ON-SITE
Evaluation Responsible Person Identifier:	TACNH
Evaluation Responsible Sub-Organization:	RC
Actual Return to Compliance Date:	2010-10-13 00:00:00.0
Scheduled Compliance Date:	2011-05-23 00:00:00.0
Date of Request:	Not reported
Date Response Received:	Not reported
Request Agency:	Not reported
Former Citation:	Not reported
Evaluation Date:	2010-10-06 00:00:00.0
Evaluation Responsible Agency:	State
Found Violation:	Yes
Evaluation Type Description:	COMPLIANCE EVALUATION INSPECTION ON-SITE
Evaluation Responsible Person Identifier:	TACNH
Evaluation Responsible Sub-Organization:	RC
Actual Return to Compliance Date:	2010-12-15 00:00:00.0
Scheduled Compliance Date:	Not reported
Date of Request:	Not reported
Date Response Received:	Not reported
Request Agency:	Not reported
Former Citation:	Not reported
Evaluation Date:	2010-10-06 00:00:00.0
Evaluation Responsible Agency:	State
Found Violation:	Yes
Evaluation Type Description:	COMPLIANCE EVALUATION INSPECTION ON-SITE
Evaluation Responsible Person Identifier:	TACNH
Evaluation Responsible Sub-Organization:	RC
Actual Return to Compliance Date:	2010-12-15 00:00:00.0
Scheduled Compliance Date:	Not reported
Date of Request:	Not reported
Date Response Received:	Not reported
Request Agency:	Not reported
Former Citation:	Not reported
Evaluation Date:	2015-07-13 00:00:00.0
Evaluation Responsible Agency:	EPA
Found Violation:	Yes
Evaluation Type Description:	COMPLIANCE EVALUATION INSPECTION ON-SITE
Evaluation Responsible Person Identifier:	SN01
Evaluation Responsible Sub-Organization:	Not reported
Actual Return to Compliance Date:	2017-07-21 00:00:00.0
Scheduled Compliance Date:	2017-05-29 00:00:00.0
Date of Request:	Not reported
Date Response Received:	Not reported
Request Agency:	Not reported
Former Citation:	Not reported

Map ID  
Direction  
Distance  
Elevation

MAP FINDINGS

Site

Database(s)

EDR ID Number  
EPA ID Number

**CATHOLIC MEDICAL CENTER (Continued)**

**1004749211**

Evaluation Date: 2010-10-06 00:00:00.0  
Evaluation Responsible Agency: State  
Found Violation: Yes  
Evaluation Type Description: COMPLIANCE EVALUATION INSPECTION ON-SITE  
Evaluation Responsible Person Identifier: TACNH  
Evaluation Responsible Sub-Organization: RC  
Actual Return to Compliance Date: 2010-10-06 00:00:00.0  
Scheduled Compliance Date: Not reported  
Date of Request: Not reported  
Date Response Received: Not reported  
Request Agency: Not reported  
Former Citation: Not reported

Evaluation Date: 2015-07-13 00:00:00.0  
Evaluation Responsible Agency: EPA  
Found Violation: Yes  
Evaluation Type Description: COMPLIANCE EVALUATION INSPECTION ON-SITE  
Evaluation Responsible Person Identifier: SN01  
Evaluation Responsible Sub-Organization: Not reported  
Actual Return to Compliance Date: 2017-07-21 00:00:00.0  
Scheduled Compliance Date: 2017-05-29 00:00:00.0  
Date of Request: Not reported  
Date Response Received: Not reported  
Request Agency: Not reported  
Former Citation: Not reported

Evaluation Date: 2015-07-13 00:00:00.0  
Evaluation Responsible Agency: EPA  
Found Violation: Yes  
Evaluation Type Description: COMPLIANCE EVALUATION INSPECTION ON-SITE  
Evaluation Responsible Person Identifier: SN01  
Evaluation Responsible Sub-Organization: Not reported  
Actual Return to Compliance Date: 2017-07-21 00:00:00.0  
Scheduled Compliance Date: 2017-05-29 00:00:00.0  
Date of Request: Not reported  
Date Response Received: Not reported  
Request Agency: Not reported  
Former Citation: Not reported

Evaluation Date: 2010-10-06 00:00:00.0  
Evaluation Responsible Agency: State  
Found Violation: Yes  
Evaluation Type Description: COMPLIANCE EVALUATION INSPECTION ON-SITE  
Evaluation Responsible Person Identifier: TACNH  
Evaluation Responsible Sub-Organization: RC  
Actual Return to Compliance Date: 2010-12-15 00:00:00.0  
Scheduled Compliance Date: 2011-05-23 00:00:00.0  
Date of Request: Not reported  
Date Response Received: Not reported  
Request Agency: Not reported  
Former Citation: Not reported

Evaluation Date: 2010-10-06 00:00:00.0  
Evaluation Responsible Agency: State  
Found Violation: Yes  
Evaluation Type Description: COMPLIANCE EVALUATION INSPECTION ON-SITE  
Evaluation Responsible Person Identifier: TACNH

Map ID  
Direction  
Distance  
Elevation

MAP FINDINGS

Site

Database(s)

EDR ID Number  
EPA ID Number

**CATHOLIC MEDICAL CENTER (Continued)**

**1004749211**

Evaluation Responsible Sub-Organization: RC  
Actual Return to Compliance Date: 2010-12-15 00:00:00.0  
Scheduled Compliance Date: 2011-05-23 00:00:00.0  
Date of Request: Not reported  
Date Response Received: Not reported  
Request Agency: Not reported  
Former Citation: Not reported

Evaluation Date: 2015-07-13 00:00:00.0  
Evaluation Responsible Agency: EPA  
Found Violation: Yes  
Evaluation Type Description: COMPLIANCE EVALUATION INSPECTION ON-SITE  
Evaluation Responsible Person Identifier: SN01  
Evaluation Responsible Sub-Organization: Not reported  
Actual Return to Compliance Date: 2017-07-21 00:00:00.0  
Scheduled Compliance Date: 2017-05-29 00:00:00.0  
Date of Request: Not reported  
Date Response Received: Not reported  
Request Agency: Not reported  
Former Citation: Not reported

Evaluation Date: 2010-10-06 00:00:00.0  
Evaluation Responsible Agency: State  
Found Violation: Yes  
Evaluation Type Description: COMPLIANCE EVALUATION INSPECTION ON-SITE  
Evaluation Responsible Person Identifier: TACNH  
Evaluation Responsible Sub-Organization: RC  
Actual Return to Compliance Date: 2010-10-13 00:00:00.0  
Scheduled Compliance Date: 2011-05-23 00:00:00.0  
Date of Request: Not reported  
Date Response Received: Not reported  
Request Agency: Not reported  
Former Citation: Not reported

Evaluation Date: 2010-10-06 00:00:00.0  
Evaluation Responsible Agency: State  
Found Violation: Yes  
Evaluation Type Description: COMPLIANCE EVALUATION INSPECTION ON-SITE  
Evaluation Responsible Person Identifier: TACNH  
Evaluation Responsible Sub-Organization: RC  
Actual Return to Compliance Date: 2010-12-15 00:00:00.0  
Scheduled Compliance Date: Not reported  
Date of Request: Not reported  
Date Response Received: Not reported  
Request Agency: Not reported  
Former Citation: Not reported

**SHWS:**

Name: CATHOLIC MEDICAL CENTER  
Address: 100 MCGREGOR ST  
City,State,Zip: MANCHESTER, NH  
Facility ID: 200211048  
Proj Type: HAZWASTE  
**Project Manager: TAYLOR-MATT**  
**Project Site Description: HAZARDOUS WASTE DISCHARGE PROJECT**  
**Expired Date: Not reported**

Map ID  
Direction  
Distance  
Elevation

MAP FINDINGS

Site

Database(s)

EDR ID Number  
EPA ID Number

**CATHOLIC MEDICAL CENTER (Continued)**

**1004749211**

**NH SPILLS:**

Name: CATHOLIC MEDICAL CENTER  
Address: 100 MCGREGOR ST  
City,State,Zip: MANCHESTER, NH  
Facility ID: 200211048  
Project Type: SPILL/RLS  
**Project Manager: CLOSED**  
Project Site Description: OIL SPILLS OR RELEASES  
Expired Date: Not reported

Name: CATHOLIC MEDICAL CENTER  
Address: 100 MCGREGOR ST  
City,State,Zip: MANCHESTER, NH  
Facility ID: 200211048  
Project Type: SPILL/RLS  
**Project Manager: CLOSED**  
Project Site Description: OIL SPILLS OR RELEASES  
Expired Date: Not reported

**ICIS:**

Enforcement Action ID: NH000A0000330110013500020  
FRS ID: 110001522193  
Action Name: CATHOLIC MEDICAL CENTER 330110013500020  
Facility Name: CATHOLIC MEDICAL CENTER  
Facility Address: 100 MCGREGOR ST  
MANCHESTER, NH 03102  
Enforcement Action Type: Notice of Violation  
Facility County: HILLSBOROUGH  
Program System Acronym: AIR  
Enforcement Action Forum Desc: Administrative - Informal  
EA Type Code: NOV  
Facility SIC Code: Not reported  
Federal Facility ID: Not reported  
Latitude in Decimal Degrees: 42.991655  
Longitude in Decimal Degrees: -71.473504  
Permit Type Desc: Not reported  
Program System Acronym: NH0000003301100135  
Facility NAICS Code: 622110  
Tribal Land Code: Not reported

Enforcement Action ID: NH000A0000330110013500017  
FRS ID: 110001522193  
Action Name: CATHOLIC MEDICAL CENTER 330110013500017  
Facility Name: CATHOLIC MEDICAL CENTER  
Facility Address: 100 MCGREGOR ST  
MANCHESTER, NH 03102  
Enforcement Action Type: Notice of Violation  
Facility County: HILLSBOROUGH  
Program System Acronym: AIR  
Enforcement Action Forum Desc: Administrative - Informal  
EA Type Code: NOV  
Facility SIC Code: Not reported  
Federal Facility ID: Not reported  
Latitude in Decimal Degrees: 42.991655  
Longitude in Decimal Degrees: -71.473504  
Permit Type Desc: Not reported

Map ID  
Direction  
Distance  
Elevation

MAP FINDINGS

Site

Database(s)

EDR ID Number  
EPA ID Number

**CATHOLIC MEDICAL CENTER (Continued)**

**1004749211**

Program System Acronym: NH0000003301100135  
Facility NAICS Code: 622110  
Tribal Land Code: Not reported  
  
Enforcement Action ID: NH000A0000330110013500002  
FRS ID: 110001522193  
Action Name: CATHOLIC MEDICAL CENTER 330110013500002  
Facility Name: CATHOLIC MEDICAL CENTER  
Facility Address: 100 MCGREGOR ST  
MANCHESTER, NH 03102  
  
Enforcement Action Type: Administrative Order  
Facility County: HILLSBOROUGH  
Program System Acronym: AIR  
Enforcement Action Forum Desc: Administrative - Formal  
EA Type Code: SCAAO  
Facility SIC Code: Not reported  
Federal Facility ID: Not reported  
Latitude in Decimal Degrees: 42.991655  
Longitude in Decimal Degrees: -71.473504  
Permit Type Desc: Not reported  
Program System Acronym: NH0000003301100135  
Facility NAICS Code: 622110  
Tribal Land Code: Not reported

**US AIRS MINOR:**

Envid: 1004749211  
Region Code: 01  
Programmatic ID: AIR NH0000003301100135  
Facility Registry ID: 110001522193  
D and B Number: Not reported  
Primary SIC Code: Not reported  
NAICS Code: 622110  
Default Air Classification Code: MIN  
Facility Type of Ownership Code: POF  
Air CMS Category Code: Not reported  
HPV Status: Not reported

**US AIRS MINOR:**

Region Code: 01  
Programmatic ID: AIR NH0000003301100135  
Facility Registry ID: 110001522193  
Air Operating Status Code: OPR  
Default Air Classification Code: MIN  
Air Program: State Implementation Plan for National Primary and Secondary Ambient Air Quality Standards  
Activity Date: 1987-07-29 00:00:00  
Activity Status Date: Not reported  
Activity Group: Compliance Monitoring  
Activity Type: Inspection/Evaluation  
Activity Status: Not reported

Region Code: 01  
Programmatic ID: AIR NH0000003301100135  
Facility Registry ID: 110001522193  
Air Operating Status Code: OPR  
Default Air Classification Code: MIN  
Air Program: State Implementation Plan for National Primary and Secondary Ambient Air Quality Standards



Map ID  
Direction  
Distance  
Elevation

MAP FINDINGS

Site

Database(s)

EDR ID Number  
EPA ID Number

**CATHOLIC MEDICAL CENTER (Continued)**

**1004749211**

Activity Date: 1987-08-18 00:00:00  
Activity Status Date: Not reported  
Activity Group: Compliance Monitoring  
Activity Type: Inspection/Evaluation  
Activity Status: Not reported

Region Code: 01  
Programmatic ID: AIR NH0000003301100135  
Facility Registry ID: 110001522193  
Air Operating Status Code: OPR  
Default Air Classification Code: MIN  
Air Program: State Implementation Plan for National Primary and Secondary Ambient Air Quality Standards  
Activity Date: 1987-09-22 00:00:00  
Activity Status Date: Not reported  
Activity Group: Compliance Monitoring  
Activity Type: Inspection/Evaluation  
Activity Status: Not reported

Region Code: 01  
Programmatic ID: AIR NH0000003301100135  
Facility Registry ID: 110001522193  
Air Operating Status Code: OPR  
Default Air Classification Code: MIN  
Air Program: State Implementation Plan for National Primary and Secondary Ambient Air Quality Standards  
Activity Date: 1987-11-09 00:00:00  
Activity Status Date: Not reported  
Activity Group: Compliance Monitoring  
Activity Type: Inspection/Evaluation  
Activity Status: Not reported

Region Code: 01  
Programmatic ID: AIR NH0000003301100135  
Facility Registry ID: 110001522193  
Air Operating Status Code: OPR  
Default Air Classification Code: MIN  
Air Program: State Implementation Plan for National Primary and Secondary Ambient Air Quality Standards  
Activity Date: 1988-05-11 00:00:00  
Activity Status Date: Not reported  
Activity Group: Compliance Monitoring  
Activity Type: Inspection/Evaluation  
Activity Status: Not reported

Region Code: 01  
Programmatic ID: AIR NH0000003301100135  
Facility Registry ID: 110001522193  
Air Operating Status Code: OPR  
Default Air Classification Code: MIN  
Air Program: State Implementation Plan for National Primary and Secondary Ambient Air Quality Standards  
Activity Date: 1988-05-17 00:00:00  
Activity Status Date: Not reported  
Activity Group: Compliance Monitoring  
Activity Type: Inspection/Evaluation  
Activity Status: Not reported

Region Code: 01  
Programmatic ID: AIR NH0000003301100135  
Facility Registry ID: 110001522193

Map ID  
Direction  
Distance  
Elevation

MAP FINDINGS

Site

Database(s)

EDR ID Number  
EPA ID Number

**CATHOLIC MEDICAL CENTER (Continued)**

**1004749211**

Air Operating Status Code: OPR  
Default Air Classification Code: MIN  
Air Program: State Implementation Plan for National Primary and Secondary Ambient Air Quality Standards  
Activity Date: 1989-10-26 00:00:00  
Activity Status Date: Not reported  
Activity Group: Compliance Monitoring  
Activity Type: Inspection/Evaluation  
Activity Status: Not reported

Region Code: 01  
Programmatic ID: AIR NH0000003301100135  
Facility Registry ID: 110001522193  
Air Operating Status Code: OPR  
Default Air Classification Code: MIN  
Air Program: State Implementation Plan for National Primary and Secondary Ambient Air Quality Standards  
Activity Date: 1991-10-06 00:00:00  
Activity Status Date: Not reported  
Activity Group: Compliance Monitoring  
Activity Type: Inspection/Evaluation  
Activity Status: Not reported

Region Code: 01  
Programmatic ID: AIR NH0000003301100135  
Facility Registry ID: 110001522193  
Air Operating Status Code: OPR  
Default Air Classification Code: MIN  
Air Program: State Implementation Plan for National Primary and Secondary Ambient Air Quality Standards  
Activity Date: 1992-06-04 00:00:00  
Activity Status Date: Not reported  
Activity Group: Compliance Monitoring  
Activity Type: Inspection/Evaluation  
Activity Status: Not reported

Region Code: 01  
Programmatic ID: AIR NH0000003301100135  
Facility Registry ID: 110001522193  
Air Operating Status Code: OPR  
Default Air Classification Code: MIN  
Air Program: State Implementation Plan for National Primary and Secondary Ambient Air Quality Standards  
Activity Date: 1993-04-28 00:00:00  
Activity Status Date: Not reported  
Activity Group: Compliance Monitoring  
Activity Type: Inspection/Evaluation  
Activity Status: Not reported

Region Code: 01  
Programmatic ID: AIR NH0000003301100135  
Facility Registry ID: 110001522193  
Air Operating Status Code: OPR  
Default Air Classification Code: MIN  
Air Program: State Implementation Plan for National Primary and Secondary Ambient Air Quality Standards  
Activity Date: 1995-09-21 00:00:00  
Activity Status Date: Not reported  
Activity Group: Compliance Monitoring  
Activity Type: Inspection/Evaluation  
Activity Status: Not reported

Map ID  
Direction  
Distance  
Elevation

MAP FINDINGS

Site

Database(s)

EDR ID Number  
EPA ID Number

**CATHOLIC MEDICAL CENTER (Continued)**

**1004749211**

Region Code: 01  
Programmatic ID: AIR NH0000003301100135  
Facility Registry ID: 110001522193  
Air Operating Status Code: OPR  
Default Air Classification Code: MIN  
Air Program: State Implementation Plan for National Primary and Secondary Ambient Air Quality Standards  
Activity Date: 2002-07-02 00:00:00  
Activity Status Date: Not reported  
Activity Group: Compliance Monitoring  
Activity Type: Inspection/Evaluation  
Activity Status: Not reported

Region Code: 01  
Programmatic ID: AIR NH0000003301100135  
Facility Registry ID: 110001522193  
Air Operating Status Code: OPR  
Default Air Classification Code: MIN  
Air Program: State Implementation Plan for National Primary and Secondary Ambient Air Quality Standards  
Activity Date: 1987-08-03 00:00:00  
Activity Status Date: 1987-08-03 00:00:00  
Activity Group: Enforcement Action  
Activity Type: Administrative - Formal  
Activity Status: Final Order Issued

Region Code: 01  
Programmatic ID: AIR NH0000003301100135  
Facility Registry ID: 110001522193  
Air Operating Status Code: OPR  
Default Air Classification Code: MIN  
Air Program: State Implementation Plan for National Primary and Secondary Ambient Air Quality Standards  
Activity Date: 1994-10-19 00:00:00  
Activity Status Date: 1994-10-19 00:00:00  
Activity Group: Enforcement Action  
Activity Type: Administrative - Informal  
Activity Status: Achieved

Region Code: 01  
Programmatic ID: AIR NH0000003301100135  
Facility Registry ID: 110001522193  
Air Operating Status Code: OPR  
Default Air Classification Code: MIN  
Air Program: State Implementation Plan for National Primary and Secondary Ambient Air Quality Standards  
Activity Date: 2013-10-08 00:00:00  
Activity Status Date: 2013-10-08 00:00:00  
Activity Group: Enforcement Action  
Activity Type: Administrative - Informal  
Activity Status: Achieved

**FINDS:**

Registry ID: 110001522193

Click Here:

**Environmental Interest/Information System:**

AFS (Aerometric Information Retrieval System (AIRS) Facility Subsystem) replaces the former Compliance Data System (CDS), the

Map ID  
Direction  
Distance  
Elevation

MAP FINDINGS

Site

Database(s)

EDR ID Number  
EPA ID Number

**CATHOLIC MEDICAL CENTER (Continued)**

**1004749211**

National Emission Data System (NEDS), and the Storage and Retrieval of Aerometric Data (SAROAD). AIRS is the national repository for information concerning airborne pollution in the United States. AFS is used to track emissions and compliance data from industrial plants. AFS data are utilized by states to prepare State Implementation Plans to comply with regulatory programs and by EPA as an input for the estimation of total national emissions. AFS is undergoing a major redesign to support facility operating permits required under Title V of the Clean Air Act.

RCRAInfo is a national information system that supports the Resource Conservation and Recovery Act (RCRA) program through the tracking of events and activities related to facilities that generate, transport, and treat, store, or dispose of hazardous waste. RCRAInfo allows RCRA program staff to track the notification, permit, compliance, and corrective action activities required under RCRA.

HAZARDOUS WASTE BIENNIAL REPORTER  
AIR MINOR

ICIS (Integrated Compliance Information System) is the Integrated Compliance Information System and provides a database that, when complete, will contain integrated Enforcement and Compliance information across most of EPA's programs. The vision for ICIS is to replace EPA's independent databases that contain Enforcement data with a single repository for that information. Currently, ICIS contains all Federal Administrative and Judicial enforcement actions. This information is maintained in ICIS by EPA in the Regional offices and it Headquarters. A future release of ICIS will replace the Permit Compliance System (PCS) which supports the NPDES and will integrate that information with Federal actions already in the system. ICIS also has the capability to track other activities occurring in the Region that support Compliance and Enforcement programs. These include; Incident Tracking, Compliance Assistance, and Compliance Monitoring.

[Click this hyperlink](#) while viewing on your computer to access additional FINDS: detail in the EDR Site Report.

**ECHO:**

Envid: 1004749211  
Registry ID: 110001522193  
DFR URL: <http://echo.epa.gov/detailed-facility-report?fid=110001522193>  
Name: CATHOLIC MEDICAL CENTER  
Address: 100 MCGREGOR ST  
City,State,Zip: MANCHESTER, NH 03102

**ASBESTOS:**

Name: ADVANCED BUILDING SYSTEMS, INC.  
Address: 100 MCGREGOR ST  
City,State,Zip: MANCHESTER, NH  
ID Number: NH101003  
Pipes Reg Asb Containing Material: Not reported  
Surface Area RACM: Not reported  
Surface Area of Category 1: Not reported  
Surface Area of Category 2: Not reported  
Start Date: 12/07/2018  
End Date: 12/09/2018  
Record Date: 11/14/2018  
Friable LF: Not reported  
Friable SqFt: Not reported

Map ID  
Direction  
Distance  
Elevation

MAP FINDINGS

Site

Database(s)

EDR ID Number  
EPA ID Number

**CATHOLIC MEDICAL CENTER (Continued)**

**1004749211**

Friable CY: Not reported  
NonFriable LF: Not reported  
NonFriable SqFt: Not reported  
NonFriable CY: Not reported

Name: ADVANCED BUILDING SYSTEMS, INC.  
Address: 100 MCGREGOR ST  
City,State,Zip: MANCHESTER, NH  
ID Number: NH101016  
Pipes Reg Asb Containing Material: Not reported  
Surface Area RACM: Not reported  
Surface Area of Category 1: Not reported  
Surface Area of Category 2: Not reported  
Start Date: 11/28/2018  
End Date: 12/04/2018  
Record Date: 11/16/2018  
Friable LF: Not reported  
Friable SqFt: Not reported  
Friable CY: Not reported  
NonFriable LF: Not reported  
NonFriable SqFt: Not reported  
NonFriable CY: Not reported

Name: ADVANCED BUILDING SYSTEMS, INC.  
Address: 100 MCGREGOR ST  
City,State,Zip: MANCHESTER, NH  
ID Number: NH101746  
Pipes Reg Asb Containing Material: Not reported  
Surface Area RACM: Not reported  
Surface Area of Category 1: Not reported  
Surface Area of Category 2: Not reported  
Start Date: 06/27/2019  
End Date: 07/05/2019  
Record Date: 06/17/2019  
Friable LF: Not reported  
Friable SqFt: Not reported  
Friable CY: Not reported  
NonFriable LF: Not reported  
NonFriable SqFt: Not reported  
NonFriable CY: Not reported

Name: ADVANCED BUILDING SYSTEMS, INC.  
Address: 100 MCGREGOR ST  
City,State,Zip: MANCHESTER, NH  
ID Number: NH100303  
Pipes Reg Asb Containing Material: Not reported  
Surface Area RACM: Not reported  
Surface Area of Category 1: Not reported  
Surface Area of Category 2: Not reported  
Start Date: 06/22/2018  
End Date: 06/23/2018  
Record Date: 06/20/2018  
Friable LF: Not reported  
Friable SqFt: Not reported  
Friable CY: Not reported  
NonFriable LF: Not reported  
NonFriable SqFt: Not reported

Map ID  
Direction  
Distance  
Elevation

MAP FINDINGS

Site

Database(s)

EDR ID Number  
EPA ID Number

**CATHOLIC MEDICAL CENTER (Continued)**

**1004749211**

NonFriable CY:	Not reported
Name:	ADVANCED BUILDING SYSTEMS, INC.
Address:	100 MCGREGOR ST
City,State,Zip:	MANCHESTER, NH
ID Number:	NH100412
Pipes Reg Asb Containing Material:	Not reported
Surface Area RACM:	Not reported
Surface Area of Category 1:	Not reported
Surface Area of Category 2:	Not reported
Start Date:	07/18/2018
End Date:	08/10/2018
Record Date:	08/06/2018
Friable LF:	Not reported
Friable SqFt:	Not reported
Friable CY:	Not reported
NonFriable LF:	Not reported
NonFriable SqFt:	Not reported
NonFriable CY:	Not reported
Name:	ADVANCED BUILDING SYSTEMS, INC.
Address:	100 MCGREGOR ST
City,State,Zip:	MANCHESTER, NH
ID Number:	NH101845
Pipes Reg Asb Containing Material:	Not reported
Surface Area RACM:	Not reported
Surface Area of Category 1:	Not reported
Surface Area of Category 2:	Not reported
Start Date:	10/02/2019
End Date:	10/03/2019
Record Date:	09/26/2019
Friable LF:	Not reported
Friable SqFt:	Not reported
Friable CY:	Not reported
NonFriable LF:	Not reported
NonFriable SqFt:	Not reported
NonFriable CY:	Not reported
Name:	ADVANCED BUILDING SYSTEMS, INC.
Address:	100 MCGREGOR ST
City,State,Zip:	MANCHESTER, NH
ID Number:	NH102430
Pipes Reg Asb Containing Material:	Not reported
Surface Area RACM:	Not reported
Surface Area of Category 1:	Not reported
Surface Area of Category 2:	Not reported
Start Date:	11/20/2019
End Date:	11/27/2019
Record Date:	11/06/2019
Friable LF:	Not reported
Friable SqFt:	Not reported
Friable CY:	Not reported
NonFriable LF:	Not reported
NonFriable SqFt:	Not reported
NonFriable CY:	Not reported
Name:	ADVANCED BUILDING SYSTEMS, INC.

Map ID  
Direction  
Distance  
Elevation

MAP FINDINGS

Site

Database(s)

EDR ID Number  
EPA ID Number

**CATHOLIC MEDICAL CENTER (Continued)**

**1004749211**

Address: 100 MCGREGOR ST  
City,State,Zip: MANCHESTER, NH  
ID Number: NH103762  
Pipes Reg Asb Containing Material: Not reported  
Surface Area RACM: Not reported  
Surface Area of Category 1: Not reported  
Surface Area of Category 2: Not reported  
Start Date: 03/09/2021  
End Date: 03/15/2021  
Record Date: 02/16/2021  
Friable LF: 80  
Friable SqFt: Not reported  
Friable CY: Not reported  
NonFriable LF: Not reported  
NonFriable SqFt: Not reported  
NonFriable CY: Not reported

Name: ADVANCED BUILDING SYSTEMS, INC.  
Address: 100 MCGREGOR ST  
City,State,Zip: MANCHESTER, NH  
ID Number: NH103268  
Pipes Reg Asb Containing Material: Not reported  
Surface Area RACM: Not reported  
Surface Area of Category 1: Not reported  
Surface Area of Category 2: Not reported  
Start Date: 09/28/2020  
End Date: 10/06/2020  
Record Date: 09/14/2020  
Friable LF: Not reported  
Friable SqFt: Not reported  
Friable CY: Not reported  
NonFriable LF: Not reported  
NonFriable SqFt: Not reported  
NonFriable CY: Not reported

Name: ADVANCED BUILDING SYSTEMS, INC.  
Address: 100 MCGREGOR ST  
City,State,Zip: MANCHESTER, NH  
ID Number: NH102430  
Pipes Reg Asb Containing Material: Not reported  
Surface Area RACM: Not reported  
Surface Area of Category 1: Not reported  
Surface Area of Category 2: Not reported  
Start Date: 11/20/2019  
End Date: 12/06/2019  
Record Date: 12/04/2019  
Friable LF: Not reported  
Friable SqFt: Not reported  
Friable CY: Not reported  
NonFriable LF: Not reported  
NonFriable SqFt: Not reported  
NonFriable CY: Not reported

Name: ADVANCED BUILDING SYSTEMS, INC.  
Address: 100 MCGREGOR ST  
City,State,Zip: MANCHESTER, NH  
ID Number: NH102508

Map ID  
Direction  
Distance  
Elevation

MAP FINDINGS

Site

Database(s)

EDR ID Number  
EPA ID Number

**CATHOLIC MEDICAL CENTER (Continued)**

**1004749211**

Pipes Reg Asb Containing Material: Not reported  
Surface Area RACM: Not reported  
Surface Area of Category 1: Not reported  
Surface Area of Category 2: Not reported  
Start Date: 01/27/2020  
End Date: 01/31/2020  
Record Date: 01/13/2020  
Friable LF: Not reported  
Friable SqFt: Not reported  
Friable CY: Not reported  
NonFriable LF: Not reported  
NonFriable SqFt: Not reported  
NonFriable CY: Not reported

Name: ADVANCED BUILDING SYSTEMS, INC.  
Address: 100 MCGREGOR ST  
City,State,Zip: MANCHESTER, NH  
ID Number: NH101746  
Pipes Reg Asb Containing Material: Not reported  
Surface Area RACM: Not reported  
Surface Area of Category 1: Not reported  
Surface Area of Category 2: Not reported  
Start Date: 06/27/2019  
End Date: 07/05/2019  
Record Date: 06/17/2019  
Friable LF: Not reported  
Friable SqFt: Not reported  
Friable CY: Not reported  
NonFriable LF: Not reported  
NonFriable SqFt: Not reported  
NonFriable CY: Not reported

Name: ADVANCED BUILDING SYSTEMS, INC.  
Address: 100 MCGREGOR ST  
City,State,Zip: MANCHESTER, NH  
ID Number: NH101845  
Pipes Reg Asb Containing Material: Not reported  
Surface Area RACM: Not reported  
Surface Area of Category 1: Not reported  
Surface Area of Category 2: Not reported  
Start Date: 07/26/2019  
End Date: 07/31/2019  
Record Date: 07/25/2019  
Friable LF: Not reported  
Friable SqFt: Not reported  
Friable CY: Not reported  
NonFriable LF: Not reported  
NonFriable SqFt: Not reported  
NonFriable CY: Not reported

Name: ADVANCED BUILDING SYSTEMS, INC.  
Address: 100 MCGREGOR ST  
City,State,Zip: MANCHESTER, NH  
ID Number: NH102430  
Pipes Reg Asb Containing Material: Not reported  
Surface Area RACM: Not reported  
Surface Area of Category 1: Not reported



Map ID  
Direction  
Distance  
Elevation

MAP FINDINGS

Site

Database(s)

EDR ID Number  
EPA ID Number

**CATHOLIC MEDICAL CENTER (Continued)**

**1004749211**

Surface Area of Category 2: Not reported  
Start Date: 11/20/2019  
End Date: 12/06/2019  
Record Date: 12/04/2019  
Friable LF: Not reported  
Friable SqFt: Not reported  
Friable CY: Not reported  
NonFriable LF: Not reported  
NonFriable SqFt: Not reported  
NonFriable CY: Not reported

Name: ADVANCED BUILDING SYSTEMS, INC.  
Address: 100 MCGREGOR ST  
City,State,Zip: MANCHESTER, NH  
ID Number: NH102508  
Pipes Reg Asb Containing Material: Not reported  
Surface Area RACM: Not reported  
Surface Area of Category 1: Not reported  
Surface Area of Category 2: Not reported  
Start Date: 01/27/2020  
End Date: 01/31/2020  
Record Date: 01/13/2020  
Friable LF: Not reported  
Friable SqFt: Not reported  
Friable CY: Not reported  
NonFriable LF: Not reported  
NonFriable SqFt: Not reported  
NonFriable CY: Not reported

Name: ADVANCED BUILDING SYSTEMS, INC.  
Address: 100 MCGREGOR ST  
City,State,Zip: MANCHESTER, NH  
ID Number: NH100710  
Pipes Reg Asb Containing Material: Not reported  
Surface Area RACM: Not reported  
Surface Area of Category 1: Not reported  
Surface Area of Category 2: Not reported  
Start Date: 09/25/2018  
End Date: 10/05/2018  
Record Date: 09/10/2018  
Friable LF: Not reported  
Friable SqFt: Not reported  
Friable CY: Not reported  
NonFriable LF: Not reported  
NonFriable SqFt: Not reported  
NonFriable CY: Not reported

Name: ADVANCED BUILDING SYSTEMS, INC.  
Address: 100 MCGREGOR ST  
City,State,Zip: MANCHESTER, NH  
ID Number: NH101003  
Pipes Reg Asb Containing Material: Not reported  
Surface Area RACM: Not reported  
Surface Area of Category 1: Not reported  
Surface Area of Category 2: Not reported  
Start Date: 12/07/2018  
End Date: 12/09/2018

Map ID  
Direction  
Distance  
Elevation

MAP FINDINGS

Site

Database(s)

EDR ID Number  
EPA ID Number

**CATHOLIC MEDICAL CENTER (Continued)**

**1004749211**

Record Date: 11/14/2018  
Friable LF: Not reported  
Friable SqFt: Not reported  
Friable CY: Not reported  
NonFriable LF: Not reported  
NonFriable SqFt: Not reported  
NonFriable CY: Not reported

Name: ADVANCED BUILDING SYSTEMS, INC.  
Address: 100 MCGREGOR ST  
City,State,Zip: MANCHESTER, NH  
ID Number: NH101016  
Pipes Reg Asb Containing Material: Not reported  
Surface Area RACM: Not reported  
Surface Area of Category 1: Not reported  
Surface Area of Category 2: Not reported  
Start Date: 11/28/2018  
End Date: 12/07/2018  
Record Date: 12/04/2018  
Friable LF: Not reported  
Friable SqFt: Not reported  
Friable CY: Not reported  
NonFriable LF: Not reported  
NonFriable SqFt: Not reported  
NonFriable CY: Not reported

Name: ADVANCED BUILDING SYSTEMS, INC.  
Address: 100 MCGREGOR ST  
City,State,Zip: MANCHESTER, NH  
ID Number: NH101187  
Pipes Reg Asb Containing Material: Not reported  
Surface Area RACM: Not reported  
Surface Area of Category 1: Not reported  
Surface Area of Category 2: Not reported  
Start Date: 02/07/2019  
End Date: 02/13/2019  
Record Date: 02/04/2019  
Friable LF: Not reported  
Friable SqFt: Not reported  
Friable CY: Not reported  
NonFriable LF: Not reported  
NonFriable SqFt: Not reported  
NonFriable CY: Not reported

Name: ADVANCED BUILDING SYSTEMS, INC.  
Address: 100 MCGREGOR ST  
City,State,Zip: MANCHESTER, NH  
ID Number: NH101016  
Pipes Reg Asb Containing Material: Not reported  
Surface Area RACM: Not reported  
Surface Area of Category 1: Not reported  
Surface Area of Category 2: Not reported  
Start Date: 11/28/2018  
End Date: 12/07/2018  
Record Date: 12/04/2018  
Friable LF: Not reported  
Friable SqFt: Not reported

Map ID  
 Direction  
 Distance  
 Elevation

MAP FINDINGS

Site

Database(s)

EDR ID Number  
 EPA ID Number

**CATHOLIC MEDICAL CENTER (Continued)**

**1004749211**

Friable CY: Not reported  
 NonFriable LF: Not reported  
 NonFriable SqFt: Not reported  
 NonFriable CY: Not reported

Name: ADVANCED BUILDING SYSTEMS, INC.  
 Address: 100 MCGREGOR ST  
 City,State,Zip: MANCHESTER, NH  
 ID Number: NH101187  
 Pipes Reg Asb Containing Material: Not reported  
 Surface Area RACM: Not reported  
 Surface Area of Category 1: Not reported  
 Surface Area of Category 2: Not reported  
 Start Date: 02/07/2019  
 End Date: 02/13/2019  
 Record Date: 02/04/2019  
 Friable LF: Not reported  
 Friable SqFt: Not reported  
 Friable CY: Not reported  
 NonFriable LF: Not reported  
 NonFriable SqFt: Not reported  
 NonFriable CY: Not reported

Name: ADVANCED BUILDING SYSTEMS, INC.  
 Address: 100 MCGREGOR ST  
 City,State,Zip: MANCHESTER, NH  
 ID Number: NH100711  
 Pipes Reg Asb Containing Material: Not reported  
 Surface Area RACM: Not reported  
 Surface Area of Category 1: Not reported  
 Surface Area of Category 2: Not reported  
 Start Date: 10/01/2018  
 End Date: 10/05/2018  
 Record Date: 09/26/2018  
 Friable LF: Not reported  
 Friable SqFt: Not reported  
 Friable CY: Not reported  
 NonFriable LF: Not reported  
 NonFriable SqFt: Not reported  
 NonFriable CY: Not reported

373  
 NE  
 1/2-1  
 0.675 mi.  
 3566 ft.

**ABANDONED GAS CYLINDER  
 ALLEY AT 461 WILSON ST  
 MANCHESTER, NH**

**NH SHWS S109055022  
 N/A**

**Relative:  
 Higher  
 Actual:  
 261 ft.**

SHWS:  
 Name: ABANDONED GAS CYLINDER  
 Address: ALLEY AT 461 WILSON ST  
 City,State,Zip: MANCHESTER, NH  
 Facility ID: 200804010  
 Proj Type: HAZWASTE  
**Project Manager: CLOSED**  
**Project Site Description: HAZARDOUS WASTE DISCHARGE PROJECT**  
**Expired Date: Not reported**

MAP FINDINGS

Map ID  
Direction  
Distance  
Elevation

Site

Database(s)

EDR ID Number  
EPA ID Number

**BR374**  
**NNW**  
**1/2-1**  
**0.690 mi.**  
**3642 ft.**

**CMC HEALTH PAVILION**  
**MCGREGOR & FOUNDRY ST**  
**MANCHESTER, NH**

**NH SHWS**    **S104235037**  
**N/A**

**Site 2 of 2 in cluster BR**

**Relative:**  
**Higher**  
**Actual:**  
**188 ft.**

**SHWS:**  
Name: CMC HEALTH PAVILION  
Address: MCGREGOR & FOUNDRY ST  
City,State,Zip: MANCHESTER, NH  
Facility ID: 199111011  
Proj Type: HAZWASTE  
**Project Manager: TAYLOR-MATT**  
**Project Site Description: HAZARDOUS WASTE DISCHARGE PROJECT**  
**Expired Date: Not reported**

**375**  
**SW**  
**1/2-1**  
**0.694 mi.**  
**3664 ft.**

**MIDAS MUFFLER SHOP**  
**840 SECOND ST**  
**MANCHESTER, NH**

**NH SHWS**    **S106896964**  
**NH AST**        **N/A**  
**NH ALLSITES**  
**NH SPILLS**

**Relative:**  
**Lower**  
**Actual:**  
**147 ft.**

**SHWS:**  
Name: MIDAS MUFFLER SHOP  
Address: 840 SECOND ST  
City,State,Zip: MANCHESTER, NH  
Facility ID: 200505074  
Proj Type: HAZWASTE  
**Project Manager: CLOSED**  
**Project Site Description: HAZARDOUS WASTE DISCHARGE PROJECT**  
**Expired Date: Not reported**

**AST:**  
Facility ID: 0001043  
Manager Title: OPERATIONS MANAGER  
Site Number: 200505074  
Manager Name: KEVIN A KING  
Tank Number: 1  
Status: ACTIVE  
Date Install: 01/21/2014  
Capacity: 1000  
Closure Date: Not reported  
Pipe Secondary: Not reported  
Capacity Comments: Not reported  
Permanent Closed Date: Not reported  
Tank Secondary: NONE  
Substance Store: MOTOR OIL  
Compartment: N  
Construction Material Comments: Not reported  
Leak Line Detection: Not reported  
Leak Line Detection Installed Date: Not reported  
Leak Line Detection Test Pass Fail: Not reported  
RD Tank Type Installed Date: Not reported  
RD Tank Type Tested Date: Not reported  
RD Piping Type: Not reported  
RD Piping Installed Date: Not reported  
Release Detection (RD) Tank Type: Not reported  
RD Piping Tested Date: Not reported  
RD Piping Test Pass Fail: Not reported

Map ID  
Direction  
Distance  
Elevation

MAP FINDINGS

Site

Database(s)

EDR ID Number  
EPA ID Number

**MIDAS MUFFLER SHOP (Continued)**

**S106896964**

RD Tank Type Test Pass Fail: Not reported  
Interstitial Monitoring: Not reported  
High Level Alarm: Not reported  
High Level Alarm Sensor Tested Date: Not reported  
High Level Alarm Sensor Test Pass Fail: Not reported  
Fill Remove: Not reported  
Overfill Shutoff: Not reported  
Overfill Shutoff Test Date: Not reported  
Overfill Shutoff Pass Fail: Not reported  
Proper Labelling: Not reported  
Last Internal Inspection Date: Not reported  
Inspection Results: Not reported  
Next Internal Inspection Date: Not reported  
Gauge Type: Not reported  
Tank Wholly Aboveground On Cradles: Not reported  
Tank Cathodic Protection Last Test Date: Not reported  
Piping Location: ABOVE GROUND  
Piping Material: CARBON STEEL/BLACK IRON  
Piping Material Comments: Not reported  
Piping System: Not reported  
Piping Cathodic Protection: Not reported  
Piping Cathodic Protection Last Test Date: Not reported  
Tank Cathodic Protection: Not reported  
Tank Material: SHOP-FABRICATED STEEL TANK (UL 142)

**Owner:**

Facility ID: 0001043  
Site Number: 200505074  
Owner Name: ARAGON OIL INC  
Owner Address: 6 STATE ST  
Owner Address 2: Not reported  
Owner State: ME  
Owner City: BANGOR  
Owner Zip: 04401  
Facility Type: OIL CHANGE FACILITY  
Owner Type: COMMERCIAL/RESIDENTIAL  
Owner Title: JOHN DEVANEY

Facility ID: 0001043  
Manager Title: OPERATIONS MANAGER  
Site Number: 200505074  
Manager Name: KEVIN A KING  
Tank Number: 2  
Status: ACTIVE  
Date Install: 01/21/2014  
Capacity: 1000  
Closure Date: Not reported  
Pipe Secondary: Not reported  
Capacity Comments: Not reported  
Permanent Closed Date: Not reported  
Tank Secondary: NONE  
Substance Store: MOTOR OIL  
Compartment: N  
Construction Material Comments: Not reported  
Leak Line Detection: Not reported  
Leak Line Detection Installed Date: Not reported  
Leak Line Detection Test Pass Fail: Not reported

Map ID  
Direction  
Distance  
Elevation

MAP FINDINGS

Site

Database(s)

EDR ID Number  
EPA ID Number

**MIDAS MUFFLER SHOP (Continued)**

**S106896964**

RD Tank Type Installed Date:	Not reported
RD Tank Type Tested Date:	Not reported
RD Piping Type:	Not reported
RD Piping Installed Date:	Not reported
Release Detection (RD) Tank Type:	Not reported
RD Piping Tested Date:	Not reported
RD Piping Test Pass Fail:	Not reported
RD Tank Type Test Pass Fail:	Not reported
Interstitial Monitoring:	Not reported
High Level Alarm:	Not reported
High Level Alarm Sensor Tested Date:	Not reported
High Level Alarm Sensor Test Pass Fail:	Not reported
Fill Remove:	Not reported
Overfill Shutoff:	Not reported
Overfill Shutoff Test Date:	Not reported
Overfill Shutoff Pass Fail:	Not reported
Proper Labelling:	Not reported
Last Internal Inspection Date:	Not reported
Inspection Results:	Not reported
Next Internal Inspection Date:	Not reported
Gauge Type:	Not reported
Tank Wholly Aboveground On Cradles:	Not reported
Tank Cathodic Protection Last Test Date:	Not reported
Piping Location:	ABOVE GROUND
Piping Material:	CARBON STEEL/BLACK IRON
Piping Material Comments:	Not reported
Piping System:	Not reported
Piping Cathodic Protection:	Not reported
Piping Cathodic Protection Last Test Date:	Not reported
Tank Cathodic Protection:	Not reported
Tank Material:	SHOP-FABRICATED STEEL TANK (UL 142)
Owner:	
Facility ID:	0001043
Site Number:	200505074
Owner Name:	ARAGON OIL INC
Owner Address:	6 STATE ST
Owner Address 2:	Not reported
Owner State:	ME
Owner City:	BANGOR
Owner Zip:	04401
Facility Type:	OIL CHANGE FACILITY
Owner Type:	COMMERCIAL/RESIDENTIAL
Owner Title:	JOHN DEVANEY
Facility ID:	0001043
Manager Title:	OPERATIONS MANAGER
Site Number:	200505074
Manager Name:	KEVIN A KING
Tank Number:	3
Status:	ACTIVE
Date Install:	01/21/2014
Capacity:	1000
Closure Date:	Not reported
Pipe Secondary:	Not reported
Capacity Comments:	Not reported
Permanent Closed Date:	Not reported

Map ID  
Direction  
Distance  
Elevation

MAP FINDINGS

Site

Database(s)

EDR ID Number  
EPA ID Number

**MIDAS MUFFLER SHOP (Continued)**

**S106896964**

Tank Secondary:	NONE
Substance Store:	USED OIL
Compartment:	N
Construction Material Comments:	Not reported
Leak Line Detection:	Not reported
Leak Line Detection Installed Date:	Not reported
Leak Line Detection Test Pass Fail:	Not reported
RD Tank Type Installed Date:	Not reported
RD Tank Type Tested Date:	Not reported
RD Piping Type:	Not reported
RD Piping Installed Date:	Not reported
Release Detection (RD) Tank Type:	Not reported
RD Piping Tested Date:	Not reported
RD Piping Test Pass Fail:	Not reported
RD Tank Type Test Pass Fail:	Not reported
Interstitial Monitoring:	Not reported
High Level Alarm:	Not reported
High Level Alarm Sensor Tested Date:	Not reported
High Level Alarm Sensor Test Pass Fail:	Not reported
Fill Remove:	Not reported
Overfill Shutoff:	Not reported
Overfill Shutoff Test Date:	Not reported
Overfill Shutoff Pass Fail:	Not reported
Proper Labelling:	Not reported
Last Internal Inspection Date:	Not reported
Inspection Results:	Not reported
Next Internal Inspection Date:	Not reported
Gauge Type:	Not reported
Tank Wholly Aboveground On Cradles:	Not reported
Tank Cathodic Protection Last Test Date:	Not reported
Piping Location:	ABOVE GROUND
Piping Material:	CARBON STEEL/BLACK IRON
Piping Material Comments:	Not reported
Piping System:	Not reported
Piping Cathodic Protection:	Not reported
Piping Cathodic Protection Last Test Date:	Not reported
Tank Cathodic Protection:	Not reported
Tank Material:	SHOP-FABRICATED STEEL TANK (UL 142)
<b>Owner:</b>	
Facility ID:	0001043
Site Number:	200505074
Owner Name:	ARAGON OIL INC
Owner Address:	6 STATE ST
Owner Address 2:	Not reported
Owner State:	ME
Owner City:	BANGOR
Owner Zip:	04401
Facility Type:	OIL CHANGE FACILITY
Owner Type:	COMMERCIAL/RESIDENTIAL
Owner Title:	JOHN DEVANEY
Facility ID:	0001043
Manager Title:	OPERATIONS MANAGER
Site Number:	200505074
Manager Name:	KEVIN A KING
Tank Number:	4

Map ID  
Direction  
Distance  
Elevation

MAP FINDINGS

Site

Database(s)

EDR ID Number  
EPA ID Number

**MIDAS MUFFLER SHOP (Continued)**

**S106896964**

Status:	ACTIVE
Date Install:	01/21/2014
Capacity:	300
Closure Date:	Not reported
Pipe Secondary:	Not reported
Capacity Comments:	Not reported
Permanent Closed Date:	Not reported
Tank Secondary:	NONE
Substance Store:	NOT REGULATED
Compartment:	N
Construction Material Comments:	Not reported
Leak Line Detection:	Not reported
Leak Line Detection Installed Date:	Not reported
Leak Line Detection Test Pass Fail:	Not reported
RD Tank Type Installed Date:	Not reported
RD Tank Type Tested Date:	Not reported
RD Piping Type:	Not reported
RD Piping Installed Date:	Not reported
Release Detection (RD) Tank Type:	Not reported
RD Piping Tested Date:	Not reported
RD Piping Test Pass Fail:	Not reported
RD Tank Type Test Pass Fail:	Not reported
Interstitial Monitoring:	Not reported
High Level Alarm:	Not reported
High Level Alarm Sensor Tested Date:	Not reported
High Level Alarm Sensor Test Pass Fail:	Not reported
Fill Remove:	Not reported
Overfill Shutoff:	Not reported
Overfill Shutoff Test Date:	Not reported
Overfill Shutoff Pass Fail:	Not reported
Proper Labelling:	Not reported
Last Internal Inspection Date:	Not reported
Inspection Results:	Not reported
Next Internal Inspection Date:	Not reported
Gauge Type:	Not reported
Tank Wholly Aboveground On Cradles:	Not reported
Tank Cathodic Protection Last Test Date:	Not reported
Piping Location:	ABOVE GROUND
Piping Material:	CARBON STEEL/BLACK IRON
Piping Material Comments:	Not reported
Piping System:	Not reported
Piping Cathodic Protection:	Not reported
Piping Cathodic Protection Last Test Date:	Not reported
Tank Cathodic Protection:	Not reported
Tank Material:	SHOP-FABRICATED STEEL TANK (UL 142)
Owner:	
Facility ID:	0001043
Site Number:	200505074
Owner Name:	ARAGON OIL INC
Owner Address:	6 STATE ST
Owner Address 2:	Not reported
Owner State:	ME
Owner City:	BANGOR
Owner Zip:	04401
Facility Type:	OIL CHANGE FACILITY
Owner Type:	COMMERCIAL/RESIDENTIAL
Owner Title:	JOHN DEVANEY



Map ID  
 Direction  
 Distance  
 Elevation

MAP FINDINGS

Site

Database(s)

EDR ID Number  
 EPA ID Number

**MIDAS MUFFLER SHOP (Continued)**

**S106896964**

**ALLSITES:**

Name: MIDAS MUFFLER SHOP  
 Address: 840 SECOND ST  
 City,State,Zip: MANCHESTER, NH  
 Facility ID: 200505074  
 Project Type: UIC  
 Project Description: UNDERGROUND INJECTION CONTROL  
 Project Manager: CLOSED  
 Expiration Date: Not reported

**NH SPILLS:**

Name: MIDAS MUFFLER SHOP  
 Address: 840 SECOND ST  
 City,State,Zip: MANCHESTER, NH  
 Facility ID: 200505074  
 Project Type: SPILL/RLS  
**Project Manager: CLOSED**  
 Project Site Description: OIL SPILLS OR RELEASES  
 Expired Date: Not reported

**376**  
**North**  
**1/2-1**  
**0.702 mi.**  
**3707 ft.**

**MORGAN SELF STORAGE SITE**  
**400 BEDFORD ST**  
**MANCHESTER, NH**

**NH SHWS S105551676**  
**NH AST N/A**  
**NH PFAS**

**Relative:**  
**Lower**  
**Actual:**  
**170 ft.**

**SHWS:**

Name: MORGAN SELF STORAGE SITE  
 Address: 400 BEDFORD ST  
 City,State,Zip: MANCHESTER, NH  
 Facility ID: 200205010  
 Proj Type: HAZWASTE  
**Project Manager: UNASSIGNED**  
**Project Site Description: HAZARDOUS WASTE DISCHARGE PROJECT**  
**Expired Date: 11/18/2024**

**AST:**

Facility ID: 0001222  
 Manager Title: OWNER  
 Site Number: 200205010  
 Manager Name: CHARLES MORGAN  
 Tank Number: 1  
 Status: INACTIVE  
 Date Install: 01/01/1911  
 Capacity: 5000  
 Closure Date: Not reported  
 Pipe Secondary: Not reported  
 Capacity Comments: Not reported  
 Permanent Closed Date: 01/01/2002  
 Tank Secondary: DOUBLE WALLED  
 Substance Store: #2 HEATING OIL  
 Compartment: Not reported  
 Construction Material Comments: NOT SURE IF DOUBLE-WALLED TANK - SEE REGISTRATION  
 Leak Line Detection: Not reported  
 Leak Line Detection Installed Date: Not reported  
 Leak Line Detection Test Pass Fail: Not reported

Map ID  
Direction  
Distance  
Elevation

MAP FINDINGS

Site

Database(s)

EDR ID Number  
EPA ID Number

**MORGAN SELF STORAGE SITE (Continued)**

**S105551676**

RD Tank Type Installed Date: Not reported  
RD Tank Type Tested Date: Not reported  
RD Piping Type: Not reported  
RD Piping Installed Date: Not reported  
Release Detection (RD) Tank Type: Not reported  
RD Piping Tested Date: Not reported  
RD Piping Test Pass Fail: Not reported  
RD Tank Type Test Pass Fail: Not reported  
Interstitial Monitoring: Not reported  
High Level Alarm: Not reported  
High Level Alarm Sensor Tested Date: Not reported  
High Level Alarm Sensor Test Pass Fail: Not reported  
Fill Remove: Not reported  
Overfill Shutoff: Not reported  
Overfill Shutoff Test Date: Not reported  
Overfill Shutoff Pass Fail: Not reported  
Proper Labelling: Not reported  
Last Internal Inspection Date: Not reported  
Inspection Results: Not reported  
Next Internal Inspection Date: Not reported  
Gauge Type: Not reported  
Tank Wholly Aboveground On Cradles: Not reported  
Tank Cathodic Protection Last Test Date: Not reported  
Piping Location: ABOVE GROUND  
Piping Material: CARBON STEEL/BLACK IRON  
Piping Material Comments: Not reported  
Piping System: Not reported  
Piping Cathodic Protection: Not reported  
Piping Cathodic Protection Last Test Date: Not reported  
Tank Cathodic Protection: Not reported  
Tank Material: SHOP-FABRICATED STEEL TANK (UL 142)

Owner:

Facility ID: 0001222  
Site Number: 200205010  
Owner Name: BEJOC HOLDINGS LLC  
Owner Address: 400 BEDFORD ST  
Owner Address 2: Not reported  
Owner State: NH  
Owner City: MANCHESTER  
Owner Zip: 03101  
Facility Type: OTHER  
Owner Type: COMMERCIAL/RESIDENTIAL  
Owner Title: Not reported

PFAS:

Name: MORGAN SELF STORAGE SITE  
Address: 400 BEDFORD ST  
City,State,Zip: MANCHESTER, NH  
Site Number: 200205010  
PFAS: Y  
Project Type: Not reported  
Project Manager: Not reported

MAP FINDINGS

Map ID  
 Direction  
 Distance  
 Elevation

Site

Database(s)

EDR ID Number  
 EPA ID Number

**377**      **UNIVERSITY CENTER AS (AMOSKEAG MACHINE)**      **NH SHWS**      **S103444222**  
**North**      **400 COMMERCIAL**      **NH INST CONTROL**      **N/A**  
**1/2-1**      **MANCHESTER, NH**      **NH PFAS**

**0.723 mi.**  
**3819 ft.**

**Relative:**      SHWS:  
**Lower**      Name:      UNIVERSITY CENTER AS (AMOSKEAG MACHINE)  
 Address:      400 COMMERCIAL  
 City,State,Zip:      MANCHESTER, NH  
 Facility ID:      198403040  
 Proj Type:      HAZWASTE  
**Project Manager:**      **RYDEL**  
**Project Site Description:**      **HAZARDOUS WASTE DISCHARGE PROJECT**  
**Expired Date:**      **09/20/2021**

Inst Control:  
 Name:      UNIVERSITY CENTER AS (AMOSKEAG MACHINE)  
 Address:      400 COMMERCIAL  
 City,State,Zip:      MANCHESTER, NH  
 Facility ID:      198403040  
 Action Date:      01/12/2007  
 Action Description:      COPY OF RECORDED AUR ACCEPTED  
 Project Type:      HAZWASTE  
 Project Management:      RYDEL

PFAS:  
 Name:      UNIVERSITY CENTER AS (AMOSKEAG MACHINE)  
 Address:      400 COMMERCIAL  
 City,State,Zip:      MANCHESTER, NH  
 Site Number:      198403040  
 PFAS:      Y  
 Project Type:      HAZWASTE  
 Project Manager:      RYDEL

**378**      **MILL WEST FMR ELBES ASSOCIATES**      **NH SHWS**      **S108535453**  
**NNW**      **195 MCGREGOR ST**      **NH LUST**      **N/A**  
**1/2-1**      **MANCHESTER, NH**      **NH BROWNFIELDS**  
**0.744 mi.**           **NH ALLSITES**  
**3930 ft.**           **NH PFAS**

**Relative:**      SHWS:  
**Lower**      Name:      MILL WEST FMR ELBES ASSOCIATES  
 Address:      195 MCGREGOR ST  
 City,State,Zip:      MANCHESTER, NH  
 Facility ID:      198912008  
 Proj Type:      HAZWASTE  
**Project Manager:**      **RYDEL**  
**Project Site Description:**      **HAZARDOUS WASTE DISCHARGE PROJECT**  
**Expired Date:**      **01/09/2023**

LUST:  
 Name:      MILL WEST FMR ELBES ASSOCIATES  
 Address:      195 MCGREGOR ST  
 City,State,Zip:      MANCHESTER, NH  
 Facility ID:      198912008  
 Project Type:      LUST  
**Project Manager:**      **CLOSED**

Map ID  
Direction  
Distance  
Elevation

MAP FINDINGS

Site

Database(s)

EDR ID Number  
EPA ID Number

**MILL WEST FMR ELBES ASSOCIATES (Continued)**

**S108535453**

**Project Site Description: LEAKING UNDERGROUND STORAGE TANK PROJECT**  
**Expired Date: Not reported**

**BROWNFIELDS:**

Name: MILL WEST FMR ELBES ASSOCIATES  
Address: 195 MCGREGOR ST  
City,State,Zip: MANCHESTER, NH  
Facility ID: 198912008  
Facility Status: ACTIVE

Name: MILL WEST FMR ELBES ASSOCIATES  
Address: 195 MCGREGOR ST  
City,State,Zip: MANCHESTER, NH  
Facility ID: 198912008  
Facility Status: CLOSED

**ALLSITES:**

Name: MILL WEST FMR ELBES ASSOCIATES  
Address: 195 MCGREGOR ST  
City,State,Zip: MANCHESTER, NH  
Facility ID: 198912008  
Project Type: SITEEVALHW  
Project Description: UNSOLICITED SITE ASSESSMENT REVIEWED BY HWRB  
Project Manager: CLOSED  
Expiration Date: Not reported

**PFAS:**

Name: MILL WEST FMR ELBES ASSOCIATES  
Address: 195 MCGREGOR ST  
City,State,Zip: MANCHESTER, NH  
Site Number: 198912008  
PFAS: Y  
Project Type: HAZWASTE  
Project Manager: RYDEL

379  
NNW  
1/2-1  
0.749 mi.  
3953 ft.

**TRANSFORMER RELEASE**  
**122 MCGREGOR ST**  
**MANCHESTER, NH**

**NH SHWS S102563450**  
**NH ALLSITES N/A**  
**NH ASBESTOS**  
**NH PFAS**

**Relative:**  
**Higher**  
**Actual:**  
**192 ft.**

**SHWS:**  
Name: 122 MCGREGOR STREET  
Address: 122 MCGREGOR STREET  
City,State,Zip: MANCHESTER, NH  
Facility ID: 199702009  
Proj Type: HAZWASTE  
**Project Manager: RYDEL**  
**Project Site Description: HAZARDOUS WASTE DISCHARGE PROJECT**  
**Expired Date: 05/29/2022**

**ALLSITES:**

Name: TRANSFORMER RELEASE  
Address: 122 MCGREGOR ST  
City,State,Zip: MANCHESTER, NH  
Facility ID: 201909004

Map ID  
Direction  
Distance  
Elevation

MAP FINDINGS

Site

Database(s)

EDR ID Number  
EPA ID Number

**TRANSFORMER RELEASE (Continued)**

**S102563450**

Project Type: IRSPILL  
Project Description: INITIAL RESPONSE SPILL (IMMEDIATELY CLEANED UP)  
Project Manager: CLOSED  
Expiration Date: Not reported

**ASBESTOS:**

Name: ADVANCED BUILDING SYSTEMS, INC.  
Address: 122 MCGREGOR ST  
City,State,Zip: MANCHESTER, NH  
ID Number: NH101891  
Pipes Reg Asb Containing Material: Not reported  
Surface Area RACM: Not reported  
Surface Area of Category 1: Not reported  
Surface Area of Category 2: Not reported  
Start Date: 07/23/2019  
End Date: 08/20/2019  
Record Date: 07/24/2019  
Friable LF: Not reported  
Friable SqFt: Not reported  
Friable CY: Not reported  
NonFriable LF: Not reported  
NonFriable SqFt: Not reported  
NonFriable CY: Not reported

Name: S & R CORPORATION  
Address: 122 MCGREGOR ST  
City,State,Zip: MANCHESTER, NH  
ID Number: NH101891  
Pipes Reg Asb Containing Material: Not reported  
Surface Area RACM: Not reported  
Surface Area of Category 1: Not reported  
Surface Area of Category 2: Not reported  
Start Date: 07/23/2019  
End Date: 08/20/2019  
Record Date: 07/24/2019  
Friable LF: Not reported  
Friable SqFt: Not reported  
Friable CY: Not reported  
NonFriable LF: Not reported  
NonFriable SqFt: Not reported  
NonFriable CY: Not reported

Name: ONE SOURCE ENVIRONMENTAL LLC  
Address: 122 MCGREGOR ST  
City,State,Zip: MANCHESTER, NH  
ID Number: NH101891  
Pipes Reg Asb Containing Material: Not reported  
Surface Area RACM: Not reported  
Surface Area of Category 1: Not reported  
Surface Area of Category 2: Not reported  
Start Date: 07/23/2019  
End Date: 08/20/2019  
Record Date: 07/24/2019  
Friable LF: Not reported  
Friable SqFt: Not reported  
Friable CY: Not reported  
NonFriable LF: Not reported

Map ID  
Direction  
Distance  
Elevation

MAP FINDINGS

Site

Database(s)

EDR ID Number  
EPA ID Number

**TRANSFORMER RELEASE (Continued)**

**S102563450**

NonFriable SqFt:	Not reported
NonFriable CY:	Not reported
Name:	ONE SOURCE ENVIRONMENTAL LLC
Address:	122 MCGREGOR ST
City,State,Zip:	MANCHESTER, NH
ID Number:	NH103582
Pipes Reg Asb Containing Material:	Not reported
Surface Area RACM:	Not reported
Surface Area of Category 1:	Not reported
Surface Area of Category 2:	Not reported
Start Date:	11/03/2020
End Date:	11/17/2020
Record Date:	11/04/2020
Friable LF:	Not reported
Friable SqFt:	Not reported
Friable CY:	Not reported
NonFriable LF:	Not reported
NonFriable SqFt:	300
NonFriable CY:	Not reported
Name:	ONE SOURCE ENVIRONMENTAL LLC
Address:	122 MCGREGOR ST
City,State,Zip:	MANCHESTER, NH
ID Number:	NH103415
Pipes Reg Asb Containing Material:	Not reported
Surface Area RACM:	Not reported
Surface Area of Category 1:	Not reported
Surface Area of Category 2:	Not reported
Start Date:	11/17/2019
End Date:	11/26/2019
Record Date:	11/16/2020
Friable LF:	Not reported
Friable SqFt:	Not reported
Friable CY:	Not reported
NonFriable LF:	Not reported
NonFriable SqFt:	300
NonFriable CY:	Not reported
Name:	ONE SOURCE ENVIRONMENTAL LLC
Address:	122 MCGREGOR ST
City,State,Zip:	MANCHESTER, NH
ID Number:	NH103415
Pipes Reg Asb Containing Material:	Not reported
Surface Area RACM:	Not reported
Surface Area of Category 1:	Not reported
Surface Area of Category 2:	Not reported
Start Date:	11/03/2019
End Date:	11/17/2019
Record Date:	10/22/2020
Friable LF:	Not reported
Friable SqFt:	Not reported
Friable CY:	Not reported
NonFriable LF:	Not reported
NonFriable SqFt:	Not reported
NonFriable CY:	Not reported

Map ID  
Direction  
Distance  
Elevation

MAP FINDINGS

Site

Database(s)

EDR ID Number  
EPA ID Number

**TRANSFORMER RELEASE (Continued)**

**S102563450**

Name: ADVANCED BUILDING SYSTEMS, INC.  
Address: 122 MCGREGOR ST  
City,State,Zip: MANCHESTER, NH  
ID Number: NH101891  
Pipes Reg Asb Containing Material: Not reported  
Surface Area RACM: Not reported  
Surface Area of Category 1: Not reported  
Surface Area of Category 2: Not reported  
Start Date: 07/23/2019  
End Date: 08/20/2019  
Record Date: 07/24/2019  
Friable LF: Not reported  
Friable SqFt: Not reported  
Friable CY: Not reported  
NonFriable LF: Not reported  
NonFriable SqFt: Not reported  
NonFriable CY: Not reported

Name: S & R CORPORATION  
Address: 122 MCGREGOR ST  
City,State,Zip: MANCHESTER, NH  
ID Number: NH101891  
Pipes Reg Asb Containing Material: Not reported  
Surface Area RACM: Not reported  
Surface Area of Category 1: Not reported  
Surface Area of Category 2: Not reported  
Start Date: 07/23/2019  
End Date: 08/20/2019  
Record Date: 07/24/2019  
Friable LF: Not reported  
Friable SqFt: Not reported  
Friable CY: Not reported  
NonFriable LF: Not reported  
NonFriable SqFt: Not reported  
NonFriable CY: Not reported

Name: ONE SOURCE ENVIRONMENTAL LLC  
Address: 122 MCGREGOR ST  
City,State,Zip: MANCHESTER, NH  
ID Number: NH101891  
Pipes Reg Asb Containing Material: Not reported  
Surface Area RACM: Not reported  
Surface Area of Category 1: Not reported  
Surface Area of Category 2: Not reported  
Start Date: 07/23/2019  
End Date: 08/20/2019  
Record Date: 07/24/2019  
Friable LF: Not reported  
Friable SqFt: Not reported  
Friable CY: Not reported  
NonFriable LF: Not reported  
NonFriable SqFt: Not reported  
NonFriable CY: Not reported

PFAS:  
Name: 122 MCGREGOR STREET  
Address: 122 MCGREGOR STREET

Map ID  
Direction  
Distance  
Elevation

MAP FINDINGS

Site

Database(s)

EDR ID Number  
EPA ID Number

**TRANSFORMER RELEASE (Continued)**

**S102563450**

City,State,Zip: MANCHESTER, NH  
Site Number: 199702009  
PFAS: Y  
Project Type: HAZWASTE  
Project Manager: TAYLOR-MATT

**BS380  
ENE  
1/2-1  
0.861 mi.  
4548 ft.**

**ALLTEX UNIFORM RENTAL SERVICE INC  
324 TAYLOR ST  
MANCHESTER, NH**

**NH SHWS  
NH LUST  
NH UST  
NH ALLSITES  
NH PFAS**

**U003542937  
N/A**

**Site 1 of 2 in cluster BS**

**Relative:  
Higher**

**SHWS:**

**Actual:  
286 ft.**

Name: ALLTEX UNIFORM RENTAL SERVICE INC  
Address: 324 TAYLOR ST  
City,State,Zip: MANCHESTER, NH  
Facility ID: 198904041  
Proj Type: HAZWASTE  
**Project Manager: DREW**  
**Project Site Description: HAZARDOUS WASTE DISCHARGE PROJECT**  
**Expired Date: 01/07/2025**

**LUST:**

Name: ALLTEX UNIFORM RENTAL SERVICE INC  
Address: 324 TAYLOR ST  
City,State,Zip: MANCHESTER, NH  
Facility ID: 198904041  
Project Type: LUST  
**Project Manager: CLOSED**  
**Project Site Description: LEAKING UNDERGROUND STORAGE TANK PROJECT**  
**Expired Date: Not reported**

**UST:**

Name: ALLTEX UNIFORM RENTAL SERVICE INC  
Address: 324 TAYLOR ST  
City: MANCHESTER  
Facility ID: 111378  
Facility Type: INDUSTRIAL  
Site Number: 198904041  
Owner Name: ALLTEX UNIFORM RENTAL SERVICE  
Owner Type: COMMERCIAL/RESIDENTIAL  
Owner Title: Not reported  
Owner Address: 324 TAYLOR ST  
Owner Address2: Not reported  
Owner City,St,Zip: MANCHESTER, NH 03103  
Manager Name: ROBERT W HIPPERT  
Manager Title: PLANT ENGINEER

Tank ID: 1  
Status: INACTIVE  
Capacity (gal): 15000  
Temporary Closed Date: Not reported  
Tank Filled Removed: Not reported  
Compartment: NO  
Tank Diameter In Inches: Not reported  
Construction Material Comments: Not reported  
Meets Dec 22 2015 Deadline: Not reported



Map ID  
Direction  
Distance  
Elevation

MAP FINDINGS

Site

Database(s)

EDR ID Number  
EPA ID Number

**ALLTEX UNIFORM RENTAL SERVICE INC (Continued)**

**U003542937**

Leak Line Detection: Not reported  
Leak Line Detection Installed Date: Not reported  
Leak Line Detection Test Pass Fail: Not reported  
Drop Tube Pass Fail: Not reported  
Drain Valve Replaced Date: Not reported  
Dry Beak Installed Date: Not reported  
Inv Monitor Review Date: Not reported  
Dispenser Pan: Not reported  
Overfill Length In Inches: Not reported  
Release Detection (RD) Tank Type: NONE LISTED  
RD Tank Type Installed Date: Not reported  
RD Tank Type Tested Date: Not reported  
RD Tank Type Test Pass Fail: Not reported  
RD Piping Type: NONE  
RD Piping Installed Date: Not reported  
RD Piping Tested Date: Not reported  
RD Piping Test Pass Fail: Not reported  
Corrosion Protection (CP) Tank: Not reported  
CP Tank Installed Date: Not reported  
CP Tank Tested Date: Not reported  
CP Tank Test Pass Fail: Not reported  
CP Piping: Not reported  
CP Piping Installed Date: Not reported  
CP Piping Tested Date: Not reported  
CP Piping Test Pass Fail: Not reported  
CP Fitting: Not reported  
CP Fitting Installed Date: Not reported  
CP Fitting Tested Date: Not reported  
CP Fitting Test Pass Fail: Not reported  
CP Log Date: Not reported  
Tank Tightness Test Pass Fail: Not reported  
Piping Tightness Test Date: Not reported  
Piping Tightness Test Pass Fail: Not reported  
Piping Material Comments: Not reported  
Install Date: 11/11/1911  
Last Test: Not reported  
Spill Installed: Not reported  
Overfill: Not reported  
Line Leak Detection: Not reported  
Permanent Closure: 10/12/1988  
Tank Material: STEEL - BARE/GALV  
Closure Date: 07/19/1991  
Tank Secondary: NO  
Product Stored: #6 HEATING OIL  
Overfill Type: Not reported  
Pipe Secondary: NO  
Pipe Material: STEEL - BARE/GALV  
Pipe System: Not reported

Tank ID: 2  
Status: INACTIVE  
Capacity (gal): 10000  
Temporary Closed Date: Not reported  
Tank Filled Removed: Not reported  
Compartment: NO  
Tank Diameter In Inches: Not reported

Map ID  
Direction  
Distance  
Elevation

MAP FINDINGS

Site

Database(s)

EDR ID Number  
EPA ID Number

**ALLTEX UNIFORM RENTAL SERVICE INC (Continued)**

**U003542937**

Construction Material Comments: Not reported  
Meets Dec 22 2015 Deadline: Not reported  
Leak Line Detection: Not reported  
Leak Line Detection Installed Date: Not reported  
Leak Line Detection Test Pass Fail: Not reported  
Drop Tube Pass Fail: Not reported  
Drain Valve Replaced Date: Not reported  
Dry Beak Installed Date: Not reported  
Inv Monitor Review Date: Not reported  
Dispenser Pan: Not reported  
Overfill Length In Inches: Not reported  
Release Detection (RD) Tank Type: NONE LISTED  
RD Tank Type Installed Date: Not reported  
RD Tank Type Tested Date: Not reported  
RD Tank Type Test Pass Fail: Not reported  
RD Piping Type: NONE  
RD Piping Installed Date: Not reported  
RD Piping Tested Date: Not reported  
RD Piping Test Pass Fail: Not reported  
Corrosion Protection (CP) Tank: Not reported  
CP Tank Installed Date: Not reported  
CP Tank Tested Date: Not reported  
CP Tank Test Pass Fail: Not reported  
CP Piping: Not reported  
CP Piping Installed Date: Not reported  
CP Piping Tested Date: Not reported  
CP Piping Test Pass Fail: Not reported  
CP Fitting: Not reported  
CP Fitting Installed Date: Not reported  
CP Fitting Tested Date: Not reported  
CP Fitting Test Pass Fail: Not reported  
CP Log Date: Not reported  
Tank Tightness Test Pass Fail: Not reported  
Piping Tightness Test Date: Not reported  
Piping Tightness Test Pass Fail: Not reported  
Piping Material Comments: Not reported  
Install Date: 01/01/1957  
Last Test: Not reported  
Spill Installed: Not reported  
Overfill: Not reported  
Line Leak Detection: Not reported  
Permanent Closure: 12/01/1980  
Tank Material: STEEL - BARE/GALV  
Closure Date: Not reported  
Tank Secondary: NO  
Product Stored: #6 HEATING OIL  
Overfill Type: Not reported  
Pipe Secondary: NO  
Pipe Material: STEEL - BARE/GALV  
Pipe System: SUCTION: OLD CODE

Tank ID: 3  
Status: INACTIVE  
Capacity (gal): 15000  
Temporary Closed Date: Not reported  
Tank Filled Removed: Not reported

Map ID  
Direction  
Distance  
Elevation

MAP FINDINGS

Site

Database(s)

EDR ID Number  
EPA ID Number

ALLTEX UNIFORM RENTAL SERVICE INC (Continued)

U003542937

Compartment: NO  
Tank Diameter In Inches: Not reported  
Construction Material Comments: Not reported  
Meets Dec 22 2015 Deadline: Not reported  
Leak Line Detection: Not reported  
Leak Line Detection Installed Date: 10/13/1988  
Leak Line Detection Test Pass Fail: Not reported  
Drop Tube Pass Fail: Not reported  
Drain Valve Replaced Date: Not reported  
Dry Beak Installed Date: Not reported  
Inv Monitor Review Date: Not reported  
Dispenser Pan: Not reported  
Overfill Length In Inches: Not reported  
Release Detection (RD) Tank Type: PNEUMERCATOR  
RD Tank Type Installed Date: 10/13/1988  
RD Tank Type Tested Date: 11/16/2010  
RD Tank Type Test Pass Fail: PASS  
RD Piping Type: PNEUMERCATOR  
RD Piping Installed Date: 10/13/1988  
RD Piping Tested Date: 10/18/2007  
RD Piping Test Pass Fail: PASS  
Corrosion Protection (CP) Tank: IMPRESSED CURRENT  
CP Tank Installed Date: Not reported  
CP Tank Tested Date: 10/09/2008  
CP Tank Test Pass Fail: PASS  
CP Piping: Not reported  
CP Piping Installed Date: Not reported  
CP Piping Tested Date: Not reported  
CP Piping Test Pass Fail: Not reported  
CP Fitting: Not reported  
CP Fitting Installed Date: Not reported  
CP Fitting Tested Date: Not reported  
CP Fitting Test Pass Fail: Not reported  
CP Log Date: 02/15/2005  
Tank Tightness Test Pass Fail: Not reported  
Piping Tightness Test Date: 04/26/2000  
Piping Tightness Test Pass Fail: PASS  
Piping Material Comments: FIB SLEEVE  
Install Date: 10/13/1988  
Last Test: Not reported  
Spill Installed: Not reported  
Overfill: 10/13/1988  
Line Leak Detection: Not reported  
Permanent Closure: 12/22/2010  
Tank Material: STEEL-CORR. PROT.  
Closure Date: 01/27/2011  
Tank Secondary: YES  
Product Stored: #6 HEATING OIL  
Overfill Type: AUDIBLE ALARM  
Pipe Secondary: YES  
Pipe Material: STEEL - BARE/GALV  
Pipe System: SUCTION: OLD CODE

Tank ID: 4  
Status: INACTIVE  
Capacity (gal): 6000

Map ID  
Direction  
Distance  
Elevation

MAP FINDINGS

Site

Database(s)

EDR ID Number  
EPA ID Number

**ALLTEX UNIFORM RENTAL SERVICE INC (Continued)**

**U003542937**

Temporary Closed Date: Not reported  
Tank Filled Removed: Not reported  
Compartment: NO  
Tank Diameter In Inches: 102  
Construction Material Comments: Not reported  
Meets Dec 22 2015 Deadline: Not reported  
Leak Line Detection: Not reported  
Leak Line Detection Installed Date: Not reported  
Leak Line Detection Test Pass Fail: Not reported  
Drop Tube Pass Fail: Not reported  
Drain Valve Replaced Date: Not reported  
Dry Beak Installed Date: Not reported  
Inv Monitor Review Date: Not reported  
Dispenser Pan: Not reported  
Overfill Length In Inches: Not reported  
Release Detection (RD) Tank Type: Not reported  
RD Tank Type Installed Date: Not reported  
RD Tank Type Tested Date: Not reported  
RD Tank Type Test Pass Fail: Not reported  
RD Piping Type: Not reported  
RD Piping Installed Date: Not reported  
RD Piping Tested Date: Not reported  
RD Piping Test Pass Fail: Not reported  
Corrosion Protection (CP) Tank: Not reported  
CP Tank Installed Date: Not reported  
CP Tank Tested Date: Not reported  
CP Tank Test Pass Fail: Not reported  
CP Piping: Not reported  
CP Piping Installed Date: Not reported  
CP Piping Tested Date: Not reported  
CP Piping Test Pass Fail: Not reported  
CP Fitting: Not reported  
CP Fitting Installed Date: Not reported  
CP Fitting Tested Date: Not reported  
CP Fitting Test Pass Fail: Not reported  
CP Log Date: Not reported  
Tank Tightness Test Pass Fail: Not reported  
Piping Tightness Test Date: Not reported  
Piping Tightness Test Pass Fail: Not reported  
Piping Material Comments: Not reported  
Install Date: 11/11/1911  
Last Test: Not reported  
Spill Installed: Not reported  
Overfill: Not reported  
Line Leak Detection: Not reported  
Permanent Closure: 05/12/2006  
Tank Material: STEEL - BARE/GALV  
Closure Date: 07/24/2006  
Tank Secondary: NO  
Product Stored: OTHER SUBSTANCE  
Overfill Type: Not reported  
Pipe Secondary: NO  
Pipe Material: STEEL - BARE/GALV  
Pipe System: SUCTION: NO VALVE AT TANK

Tank ID: 5

Map ID  
Direction  
Distance  
Elevation

MAP FINDINGS

Site

Database(s)

EDR ID Number  
EPA ID Number

**ALLTEX UNIFORM RENTAL SERVICE INC (Continued)**

**U003542937**

Status: INACTIVE  
Capacity (gal): 10000  
Temporary Closed Date: Not reported  
Tank Filled Removed: Not reported  
Compartment: NO  
Tank Diameter In Inches: 124  
Construction Material Comments: Not reported  
Meets Dec 22 2015 Deadline: Not reported  
Leak Line Detection: Not reported  
Leak Line Detection Installed Date: Not reported  
Leak Line Detection Test Pass Fail: Not reported  
Drop Tube Pass Fail: Not reported  
Drain Valve Replaced Date: Not reported  
Dry Beak Installed Date: Not reported  
Inv Monitor Review Date: Not reported  
Dispenser Pan: Not reported  
Overfill Length In Inches: Not reported  
Release Detection (RD) Tank Type: Not reported  
RD Tank Type Installed Date: Not reported  
RD Tank Type Tested Date: Not reported  
RD Tank Type Test Pass Fail: Not reported  
RD Piping Type: Not reported  
RD Piping Installed Date: Not reported  
RD Piping Tested Date: Not reported  
RD Piping Test Pass Fail: Not reported  
Corrosion Protection (CP) Tank: Not reported  
CP Tank Installed Date: Not reported  
CP Tank Tested Date: Not reported  
CP Tank Test Pass Fail: Not reported  
CP Piping: Not reported  
CP Piping Installed Date: Not reported  
CP Piping Tested Date: Not reported  
CP Piping Test Pass Fail: Not reported  
CP Fitting: Not reported  
CP Fitting Installed Date: Not reported  
CP Fitting Tested Date: Not reported  
CP Fitting Test Pass Fail: Not reported  
CP Log Date: Not reported  
Tank Tightness Test Pass Fail: Not reported  
Piping Tightness Test Date: Not reported  
Piping Tightness Test Pass Fail: Not reported  
Piping Material Comments: Not reported  
Install Date: 11/11/1911  
Last Test: Not reported  
Spill Installed: Not reported  
Overfill: Not reported  
Line Leak Detection: Not reported  
Permanent Closure: 05/12/2006  
Tank Material: STEEL - BARE/GALV  
Closure Date: 07/24/2006  
Tank Secondary: NO  
Product Stored: #6 HEATING OIL  
Overfill Type: Not reported  
Pipe Secondary: NO  
Pipe Material: STEEL - BARE/GALV  
Pipe System: SUCTION: NO VALVE AT TANK

Map ID  
Direction  
Distance  
Elevation

MAP FINDINGS

Site

Database(s)

EDR ID Number  
EPA ID Number

ALLTEX UNIFORM RENTAL SERVICE INC (Continued)

U003542937

ALLSITES:

Name: ALLTEX UNIFORM RENTAL SERVICE INC  
Address: 324 TAYLOR ST  
City,State,Zip: MANCHESTER, NH  
Facility ID: 198904041  
Project Type: IRSPILL  
Project Description: INITIAL RESPONSE SPILL (IMMEDIATELY CLEANED UP)  
Project Manager: CLOSED  
Expiration Date: Not reported

Name: ALLTEX UNIFORM RENTAL SERVICE INC  
Address: 324 TAYLOR ST  
City,State,Zip: MANCHESTER, NH  
Facility ID: 198904041  
Project Type: OPUF  
Project Description: ON-PREMISE USE FAC. CONTAINING FUEL OIL  
Project Manager: CLOSED  
Expiration Date: Not reported

PFAS:

Name: ALLTEX UNIFORM RENTAL SERVICE INC  
Address: 324 TAYLOR ST  
City,State,Zip: MANCHESTER, NH  
Site Number: 198904041  
PFAS: Y  
Project Type: HAZWASTE  
Project Manager: DREW

381  
North  
1/2-1  
0.886 mi.  
4680 ft.

MANCHESTER PLACE  
1200 ELM STREET  
MANCHESTER, NH

NH SHWS S107447717  
NH ALLSITES N/A  
NH PFAS

Relative:  
Higher  
Actual:  
217 ft.

SHWS:

Name: MANCHESTER PLACE  
Address: 1200 ELM STREET  
City,State,Zip: MANCHESTER, NH  
Facility ID: 199402007  
Proj Type: HAZWASTE  
Project Manager: UNASSIGNED  
Project Site Description: HAZARDOUS WASTE DISCHARGE PROJECT  
Expired Date: 12/30/2024

ALLSITES:

Name: MANCHESTER PLACE  
Address: 1200 ELM STREET  
City,State,Zip: MANCHESTER, NH  
Facility ID: 199402007  
Project Type: SITEEVAL  
Project Description: UNSOLICITED SITE ASSESSMENT REVIEWED BY ORCB  
Project Manager: CLOSED  
Expiration Date: Not reported

PFAS:

Name: MANCHESTER PLACE

Map ID  
Direction  
Distance  
Elevation

MAP FINDINGS

Site

Database(s)

EDR ID Number  
EPA ID Number

**MANCHESTER PLACE (Continued)**

**S107447717**

Address: 1200 ELM STREET  
City,State,Zip: MANCHESTER, NH  
Site Number: 199402007  
PFAS: Y  
Project Type: HAZWASTE  
Project Manager: UNASSIGNED

**BS382**  
**ENE**  
**1/2-1**  
**0.902 mi.**  
**4761 ft.**

**CINTAS CORP - 341 TAYLOR ST FACILITY**  
**341 TAYLOR ST**  
**MANCHESTER, NH**

**NH SHWS S123091601**  
**NH PFAS N/A**

**Site 2 of 2 in cluster BS**

**Relative:**  
**Higher**  
**Actual:**  
**289 ft.**

**SHWS:**  
Name: CINTAS CORP - 341 TAYLOR ST FACILITY  
Address: 341 TAYLOR ST  
City,State,Zip: MANCHESTER, NH  
Facility ID: 201808024  
Proj Type: HAZWASTE  
**Project Manager: DREW**  
**Project Site Description: HAZARDOUS WASTE DISCHARGE PROJECT**  
**Expired Date: Not reported**

**PFAS:**  
Name: CINTAS CORP - 341 TAYLOR ST FACILITY  
Address: 341 TAYLOR ST  
City,State,Zip: MANCHESTER, NH  
Site Number: 201808024  
PFAS: Y  
Project Type: HAZWASTE  
Project Manager: UNASSIGNED

**383**  
**SE**  
**1/2-1**  
**0.910 mi.**  
**4803 ft.**

**OSRAM SYLVANIA PRODUCTS INC**  
**655 S WILLOW ST**  
**MANCHESTER, NH 03108**

**NH SHWS S109606076**  
**NH ALLSITES N/A**  
**NH AIRS**

**Relative:**  
**Higher**  
**Actual:**  
**252 ft.**

**SHWS:**  
Name: OSRAM SYLVANIA PRODUCTS INC  
Address: 655 S WILLOW ST  
City,State,Zip: MANCHESTER, NH  
Facility ID: 199012008  
Proj Type: HAZWASTE  
**Project Manager: CLOSED**  
**Project Site Description: HAZARDOUS WASTE DISCHARGE PROJECT**  
**Expired Date: Not reported**

**ALLSITES:**  
Name: PRAXAIR  
Address: 655 SOUTH WILLOW ST.  
City,State,Zip: MANCHESTER, NH  
Facility ID: 199802044  
Project Type: IRSPILL  
Project Description: INITIAL RESPONSE SPILL (IMMEDIATELY CLEANED UP)

Map ID  
Direction  
Distance  
Elevation

MAP FINDINGS

Site

Database(s)

EDR ID Number  
EPA ID Number

**OSRAM SYLVANIA PRODUCTS INC (Continued)**

**S109606076**

Project Manager: CLOSED  
Expiration Date: Not reported

**AIRS:**

Name: OSRAM SYLVANIA PRODUCTS INC  
Address: 655 S WILLOW ST  
City,State,Zip: MANCHESTER, NH 03108  
Facility Id: 3301100053  
Operating Status: PERMANENTLY CLOSED  
Year Of Record: 2018  
Latitude/Longitude: 42.964444 / -71.449722  
Sic Code: 3641  
Naics: 335110  
Emergency Contact: ANDREW LASKOWSKI, PLANT MANAGER  
Contact Title: Not reported  
Tel Emiss: Not reported  
Mailing Street: 655 SOUTH WILLOW ST  
Mailing City: MANCHESTER  
Mailing State: NH  
Mailing Zip Code: 03103  
Contact Method Type: Not reported  
Company Name: OSRAM SYLVANIA INC

**AIRS:**

Facility Id: 3301100053  
Operating Status: Operating  
Year Of Record: 2011  
Pollutant: PM2.5  
Estimated Emissions: 0.010979  
Estimated Emissions Units: Not reported  
Emission Unit ID: Not reported  
Unit Description: Not reported  
Unit Proc ID: Not reported  
Proc Description: Not reported  
Report Product ID: Not reported

Facility Id: 3301100053  
Operating Status: Operating  
Year Of Record: 2011  
Pollutant: PT  
Estimated Emissions: 0.010979  
Estimated Emissions Units: Not reported  
Emission Unit ID: Not reported  
Unit Description: Not reported  
Unit Proc ID: Not reported  
Proc Description: Not reported  
Report Product ID: Not reported

Facility Id: 3301100053  
Operating Status: Operating  
Year Of Record: 2011  
Pollutant: SO2  
Estimated Emissions: 0.01027  
Estimated Emissions Units: Not reported  
Emission Unit ID: Not reported  
Unit Description: Not reported  
Unit Proc ID: Not reported



Map ID  
Direction  
Distance  
Elevation

MAP FINDINGS

Site

Database(s)

EDR ID Number  
EPA ID Number

**OSRAM SYLVANIA PRODUCTS INC (Continued)**

**S109606076**

Proc Description: Not reported  
Report Product ID: Not reported

Facility Id: 3301100053  
Operating Status: Operating  
Year Of Record: 2011  
Pollutant: VOC  
Estimated Emissions: 0.011278  
Estimated Emissions Units: Not reported  
Emission Unit ID: Not reported  
Unit Description: Not reported  
Unit Proc ID: Not reported  
Proc Description: Not reported  
Report Product ID: Not reported

Facility Id: 3301100053  
Operating Status: Operating  
Year Of Record: 2011  
Pollutant: CO  
Estimated Emissions: 0.033644  
Estimated Emissions Units: Not reported  
Emission Unit ID: Not reported  
Unit Description: Not reported  
Unit Proc ID: Not reported  
Proc Description: Not reported  
Report Product ID: Not reported

Facility Id: 3301100053  
Operating Status: Operating  
Year Of Record: 2011  
Pollutant: NO2  
Estimated Emissions: 0.126151  
Estimated Emissions Units: Not reported  
Emission Unit ID: Not reported  
Unit Description: Not reported  
Unit Proc ID: Not reported  
Proc Description: Not reported  
Report Product ID: Not reported

Facility Id: 3301100053  
Operating Status: Operating  
Year Of Record: 2011  
Pollutant: PM10  
Estimated Emissions: 0.010979  
Estimated Emissions Units: Not reported  
Emission Unit ID: Not reported  
Unit Description: Not reported  
Unit Proc ID: Not reported  
Proc Description: Not reported  
Report Product ID: Not reported

AIRS:  
Facility Id: 3301100053  
Operating Status: OP  
Operating Status: OP  
Year Of Record: 2011  
Point Number: 001

Map ID  
Direction  
Distance  
Elevation

MAP FINDINGS

Site

Database(s)

EDR ID Number  
EPA ID Number

**OSRAM SYLVANIA PRODUCTS INC (Continued)**

**S109606076**

Point Description: STANDBY DIESEL  
Segment: 1  
Segment Description: DIESEL FUEL  
Unit Design Cap: 3.1499999999999999  
E Unit Design Cap UOM CD: E6BTU/HR  
E Source Class CD: 20200102

Name: OSRAM SYLVANIA PRODUCTS INC  
Address: 655 S WILLOW ST  
City,State,Zip: MANCHESTER, NH 03108  
Facility Id: 3301100053  
Operating Status: PERMANENTLY CLOSED  
Year Of Record: 2017  
Latitude/Longitude: 42.964444 / -71.449722  
Sic Code: 3641  
Naics: 335110  
Emergency Contact: ANDREW LASKOWSKI, PLANT MANAGER  
Contact Title: Not reported  
Tel Emiss: Not reported  
Mailing Street: 655 SOUTH WILLOW ST  
Mailing City: MANCHESTER  
Mailing State: NH  
Mailing Zip Code: 03103  
Contact Method Type: Not reported  
Company Name: Not reported

**AIRS:**

Facility Id: 3301100053  
Operating Status: Operating  
Year Of Record: 2011  
Pollutant: PM2.5  
Estimated Emissions: 0.010979  
Estimated Emissions Units: Not reported  
Emission Unit ID: Not reported  
Unit Description: Not reported  
Unit Proc ID: Not reported  
Proc Description: Not reported  
Report Product ID: Not reported

Facility Id: 3301100053  
Operating Status: Operating  
Year Of Record: 2011  
Pollutant: PT  
Estimated Emissions: 0.010979  
Estimated Emissions Units: Not reported  
Emission Unit ID: Not reported  
Unit Description: Not reported  
Unit Proc ID: Not reported  
Proc Description: Not reported  
Report Product ID: Not reported

Facility Id: 3301100053  
Operating Status: Operating  
Year Of Record: 2011  
Pollutant: SO2  
Estimated Emissions: 0.01027  
Estimated Emissions Units: Not reported

Map ID  
Direction  
Distance  
Elevation

MAP FINDINGS

Site

Database(s)

EDR ID Number  
EPA ID Number

**OSRAM SYLVANIA PRODUCTS INC (Continued)**

**S109606076**

Emission Unit ID: Not reported  
Unit Description: Not reported  
Unit Proc ID: Not reported  
Proc Description: Not reported  
Report Product ID: Not reported

Facility Id: 3301100053  
Operating Status: Operating  
Year Of Record: 2011  
Pollutant: VOC  
Estimated Emissions: 0.011278  
Estimated Emissions Units: Not reported  
Emission Unit ID: Not reported  
Unit Description: Not reported  
Unit Proc ID: Not reported  
Proc Description: Not reported  
Report Product ID: Not reported

Facility Id: 3301100053  
Operating Status: Operating  
Year Of Record: 2011  
Pollutant: CO  
Estimated Emissions: 0.033644  
Estimated Emissions Units: Not reported  
Emission Unit ID: Not reported  
Unit Description: Not reported  
Unit Proc ID: Not reported  
Proc Description: Not reported  
Report Product ID: Not reported

Facility Id: 3301100053  
Operating Status: Operating  
Year Of Record: 2011  
Pollutant: NO2  
Estimated Emissions: 0.126151  
Estimated Emissions Units: Not reported  
Emission Unit ID: Not reported  
Unit Description: Not reported  
Unit Proc ID: Not reported  
Proc Description: Not reported  
Report Product ID: Not reported

Facility Id: 3301100053  
Operating Status: Operating  
Year Of Record: 2011  
Pollutant: PM10  
Estimated Emissions: 0.010979  
Estimated Emissions Units: Not reported  
Emission Unit ID: Not reported  
Unit Description: Not reported  
Unit Proc ID: Not reported  
Proc Description: Not reported  
Report Product ID: Not reported

AIRS:  
Facility Id: 3301100053  
Operating Status: OP

Map ID  
Direction  
Distance  
Elevation

MAP FINDINGS

Site

Database(s)

EDR ID Number  
EPA ID Number

**OSRAM SYLVANIA PRODUCTS INC (Continued)**

**S109606076**

Operating Status: OP  
Year Of Record: 2011  
Point Number: 001  
Point Description: STANDBY DIESEL  
Segment: 1  
Segment Description: DIESEL FUEL  
Unit Design Cap: 3.1499999999999999  
E Unit Design Cap UOM CD: E6BTU/HR  
E Source Class CD: 20200102

**384**  
**North**  
**1/2-1**  
**0.921 mi.**  
**4861 ft.**

**JCM MANAGEMENT**  
**540 N COMMERCIAL STREET**  
**MANCHESTER, NH**

**NH SHWS** **U001011695**  
**NH LUST** **N/A**  
**NH UST**  
**NH AIRS**  
**NH ASBESTOS**  
**NH PFAS**

**Relative:**  
**Lower**  
**Actual:**  
**154 ft.**

**SHWS:**  
Name: JCM MANAGEMENT  
Address: 540 N COMMERCIAL STREET  
City,State,Zip: MANCHESTER, NH  
Facility ID: 199307019  
Proj Type: HAZWASTE  
**Project Manager: UNASSIGNED**  
**Project Site Description: HAZARDOUS WASTE DISCHARGE PROJECT**  
**Expired Date: 12/28/2021**

**LUST:**  
Name: JCM MANAGEMENT  
Address: 540 N COMMERCIAL STREET  
City,State,Zip: MANCHESTER, NH  
Facility ID: 199307019  
Project Type: LUST  
**Project Manager: JOHNSON**  
**Project Site Description: LEAKING UNDERGROUND STORAGE TANK PROJECT**  
**Expired Date: Not reported**

**UST:**  
Name: JCM MANAGEMENT  
Address: 540 N COMMERCIAL STREET  
City: MANCHESTER  
Facility ID: 112697  
Facility Type: COMMERCIAL  
Site Number: 199307019  
Owner Name: FIVE FORTY NORTH ASSOCIATES  
Owner Type: COMMERCIAL/RESIDENTIAL  
Owner Title: DONALD CLARK  
Owner Address: 540 NORTH COMMERCIAL STREET  
Owner Address2: Not reported  
Owner City,St,Zip: MANCHESTER, NH 03108  
Manager Name: RITA FROST  
Manager Title: VICE PRESIDENT  
  
Tank ID: 1  
Status: INACTIVE  
Capacity (gal): 10000

Map ID  
Direction  
Distance  
Elevation

MAP FINDINGS

Site

Database(s)

EDR ID Number  
EPA ID Number

JCM MANAGEMENT (Continued)

U001011695

Temporary Closed Date: Not reported  
Tank Filled Removed: Not reported  
Compartment: Not reported  
Tank Diameter In Inches: Not reported  
Construction Material Comments: Not reported  
Meets Dec 22 2015 Deadline: Not reported  
Leak Line Detection: Not reported  
Leak Line Detection Installed Date: Not reported  
Leak Line Detection Test Pass Fail: Not reported  
Drop Tube Pass Fail: Not reported  
Drain Valve Replaced Date: Not reported  
Dry Beak Installed Date: Not reported  
Inv Monitor Review Date: Not reported  
Dispenser Pan: Not reported  
Overfill Length In Inches: Not reported  
Release Detection (RD) Tank Type: NONE LISTED  
RD Tank Type Installed Date: Not reported  
RD Tank Type Tested Date: Not reported  
RD Tank Type Test Pass Fail: Not reported  
RD Piping Type: NONE  
RD Piping Installed Date: Not reported  
RD Piping Tested Date: Not reported  
RD Piping Test Pass Fail: Not reported  
Corrosion Protection (CP) Tank: Not reported  
CP Tank Installed Date: Not reported  
CP Tank Tested Date: Not reported  
CP Tank Test Pass Fail: Not reported  
CP Piping: Not reported  
CP Piping Installed Date: Not reported  
CP Piping Tested Date: Not reported  
CP Piping Test Pass Fail: Not reported  
CP Fitting: Not reported  
CP Fitting Installed Date: Not reported  
CP Fitting Tested Date: Not reported  
CP Fitting Test Pass Fail: Not reported  
CP Log Date: Not reported  
Tank Tightness Test Pass Fail: PASS  
Piping Tightness Test Date: 09/01/1986  
Piping Tightness Test Pass Fail: PASS  
Piping Material Comments: Not reported  
Install Date: 05/07/1913  
Last Test: 09/01/1986  
Spill Installed: Not reported  
Overfill: Not reported  
Line Leak Detection: Not reported  
Permanent Closure: 02/10/1993  
Tank Material: UNKNOWN  
Closure Date: 03/31/1993  
Tank Secondary: NO  
Product Stored: #4 HEATING OIL  
Overfill Type: Not reported  
Pipe Secondary: NO  
Pipe Material: STEEL - BARE/GALV  
Pipe System: Not reported

Tank ID: 2

Map ID  
Direction  
Distance  
Elevation

MAP FINDINGS

Site

Database(s)

EDR ID Number  
EPA ID Number

JCM MANAGEMENT (Continued)

U001011695

Status:	INACTIVE
Capacity (gal):	10000
Temporary Closed Date:	Not reported
Tank Filled Removed:	Not reported
Compartment:	Not reported
Tank Diameter In Inches:	Not reported
Construction Material Comments:	Not reported
Meets Dec 22 2015 Deadline:	Not reported
Leak Line Detection:	Not reported
Leak Line Detection Installed Date:	Not reported
Leak Line Detection Test Pass Fail:	Not reported
Drop Tube Pass Fail:	Not reported
Drain Valve Replaced Date:	Not reported
Dry Beak Installed Date:	Not reported
Inv Monitor Review Date:	Not reported
Dispenser Pan:	Not reported
Overfill Length In Inches:	Not reported
Release Detection (RD) Tank Type:	NONE LISTED
RD Tank Type Installed Date:	Not reported
RD Tank Type Tested Date:	Not reported
RD Tank Type Test Pass Fail:	Not reported
RD Piping Type:	NONE
RD Piping Installed Date:	Not reported
RD Piping Tested Date:	Not reported
RD Piping Test Pass Fail:	Not reported
Corrosion Protection (CP) Tank:	Not reported
CP Tank Installed Date:	Not reported
CP Tank Tested Date:	Not reported
CP Tank Test Pass Fail:	Not reported
CP Piping:	Not reported
CP Piping Installed Date:	Not reported
CP Piping Tested Date:	Not reported
CP Piping Test Pass Fail:	Not reported
CP Fitting:	Not reported
CP Fitting Installed Date:	Not reported
CP Fitting Tested Date:	Not reported
CP Fitting Test Pass Fail:	Not reported
CP Log Date:	Not reported
Tank Tightness Test Pass Fail:	Not reported
Piping Tightness Test Date:	Not reported
Piping Tightness Test Pass Fail:	Not reported
Piping Material Comments:	Not reported
Install Date:	05/07/1913
Last Test:	Not reported
Spill Installed:	Not reported
Overfill:	Not reported
Line Leak Detection:	Not reported
Permanent Closure:	02/10/1993
Tank Material:	UNKNOWN
Closure Date:	03/31/1993
Tank Secondary:	NO
Product Stored:	#6 HEATING OIL
Overfill Type:	Not reported
Pipe Secondary:	NO
Pipe Material:	STEEL - BARE/GALV
Pipe System:	Not reported

Map ID  
Direction  
Distance  
Elevation

MAP FINDINGS

Site

Database(s)

EDR ID Number  
EPA ID Number

JCM MANAGEMENT (Continued)

U001011695

AIRS:

Name: FIVE-FORTY NORTH ASSOCIATION  
Address: 540 N COMMERCIAL ST  
City,State,Zip: MANCHESTER, NH 03108  
Facility Id: 3301100055  
Operating Status: OPERATING-NPR  
Year Of Record: 2018  
Latitude/Longitude: 42.99786 / -71.468762  
Sic Code: 6512  
Naics: 531120  
Emergency Contact: RITA FROST, VICE PRESIDENT  
Contact Title: Not reported  
Tel Emiss: Not reported  
Mailing Street: 540 N COMMERCIAL ST  
Mailing City: MANCHESTER  
Mailing State: NH  
Mailing Zip Code: 03108  
Contact Method Type: Not reported  
Company Name: JCM MANAGEMENT COMPANY

Name: FIVE-FORTY NORTH ASSOCIATION  
Address: 540 N COMMERCIAL ST  
City,State,Zip: MANCHESTER, NH 03108  
Facility Id: 3301100055  
Operating Status: OPERATING-NPR  
Year Of Record: 2017  
Latitude/Longitude: 42.99786 / -71.468762  
Sic Code: 6512  
Naics: 531120  
Emergency Contact: RITA FROST, VICE PRESIDENT  
Contact Title: Not reported  
Tel Emiss: Not reported  
Mailing Street: 540 N COMMERCIAL ST  
Mailing City: MANCHESTER  
Mailing State: NH  
Mailing Zip Code: 03108  
Contact Method Type: Not reported  
Company Name: Not reported

ASBESTOS:

Name: DEC TAM CORPORATION  
Address: 540 NORTH COMMERCIAL ST  
City,State,Zip: MANCHESTER, NH  
ID Number: NH026759  
Pipes Reg Asb Containing Material: Not reported  
Surface Area RACM: Not reported  
Surface Area of Category 1: Not reported  
Surface Area of Category 2: Not reported  
Start Date: 09/21/2018  
End Date: 12/28/2018  
Record Date: 10/30/2018  
Friable LF: Not reported  
Friable SqFt: Not reported  
Friable CY: Not reported  
NonFriable LF: Not reported  
NonFriable SqFt: Not reported

Map ID  
Direction  
Distance  
Elevation

MAP FINDINGS

Site

Database(s)

EDR ID Number  
EPA ID Number

**JCM MANAGEMENT (Continued)**

**U001011695**

NonFriable CY: Not reported

Name: DEC TAM CORPORATION  
Address: 540 N COMMERCIAL ST  
City,State,Zip: MANCHESTER, NH  
ID Number: NH103355  
Pipes Reg Asb Containing Material: Not reported  
Surface Area RACM: Not reported  
Surface Area of Category 1: Not reported  
Surface Area of Category 2: Not reported  
Start Date: 10/12/2020  
End Date: 10/16/2020  
Record Date: 10/02/2020  
Friable LF: Not reported  
Friable SqFt: Not reported  
Friable CY: Not reported  
NonFriable LF: Not reported  
NonFriable SqFt: Not reported  
NonFriable CY: Not reported

**PFAS:**

Name: JCM MANAGEMENT  
Address: 540 N COMMERCIAL STREET  
City,State,Zip: MANCHESTER, NH  
Site Number: 199307019  
PFAS: Y  
Project Type: HAZWASTE  
Project Manager: UNASSIGNED



Count: 13 records.

ORPHAN SUMMARY

City	EDR ID	Site Name	Site Address	Zip	Database(s)
BEDFORD	S103444212	I-293 BRIDGE MAINT. YARD	WEST APPROACH ACCESS ROAD		NH SHWS
BEDFORD	S102329767	17 BELL HILL ROAD	BELL HILL ROAD		NH SHWS
MANCHESTER	1014629312	CANAL STREET S/S	COMMERCIAL STREET		PCB TRANSFORMER
MANCHESTER	S108535509	FMR SINGER PARK - BASEBALL STADIUM	SOUTH COMMERCIAL STREET		NH SHWS, NH INST CONTROL
MANCHESTER	S112257622	RUBENSTEIN B & M SITE	SOUTH COMMERCIAL STREET		NH SHWS, NH LUST, NH LAST
MANCHESTER	S108535511	FMR SINGER PARK - RETAIL PARCEL	SOUTH COMMERCIAL STREET		NH SHWS
MANCHESTER	S108535510	FMR SINGER PARK - ROAD PARCELS A,	SOUTH COMMERCIAL STREET		NH SHWS, NH INST CONTROL
MANCHESTER	S118904677	SNHU ARENA (FMR MANCHESTER CIVIC C	ELM ST AND LAKE AVE		NH SHWS, NH INST CONTROL, NH ALLSITES
MANCHESTER	S100430106	B & M RAILROAD/DANAIS COMPANY	OFF SOUTH END OF CANAL STREET		NH SHWS
MANCHESTER	S111445589	FORMER STANDARD OIL COMPANY RR REL	RAILROAD CORRIDOR		NH SHWS, NH SPILLS
MANCHESTER	1014622572	RONALD STREET S/S	RONALD STREET		PCB TRANSFORMER
MANCHESTER	1026574429	BOSTON WHALER, INC.	THE NUMERICA BUILDING 1155 ELM	03101	PRP
MANCHESTER	S100563858	VALLEY & GROVE APARTMENTS	VALLEY & GROVE STREETS		NH SHWS

# GOVERNMENT RECORDS SEARCHED / DATA CURRENCY TRACKING

To maintain currency of the following federal and state databases, EDR contacts the appropriate governmental agency on a monthly or quarterly basis, as required.

**Number of Days to Update:** Provides confirmation that EDR is reporting records that have been updated within 90 days from the date the government agency made the information available to the public.

## STANDARD ENVIRONMENTAL RECORDS

### ***Federal NPL site list***

#### NPL: National Priority List

National Priorities List (Superfund). The NPL is a subset of CERCLIS and identifies over 1,200 sites for priority cleanup under the Superfund Program. NPL sites may encompass relatively large areas. As such, EDR provides polygon coverage for over 1,000 NPL site boundaries produced by EPA's Environmental Photographic Interpretation Center (EPIC) and regional EPA offices.

Date of Government Version: 04/27/2021	Source: EPA
Date Data Arrived at EDR: 05/03/2021	Telephone: N/A
Date Made Active in Reports: 05/19/2021	Last EDR Contact: 05/03/2021
Number of Days to Update: 16	Next Scheduled EDR Contact: 07/12/2021
	Data Release Frequency: Quarterly

#### NPL Site Boundaries

##### Sources:

EPA's Environmental Photographic Interpretation Center (EPIC)  
Telephone: 202-564-7333

EPA Region 1  
Telephone 617-918-1143

EPA Region 6  
Telephone: 214-655-6659

EPA Region 3  
Telephone 215-814-5418

EPA Region 7  
Telephone: 913-551-7247

EPA Region 4  
Telephone 404-562-8033

EPA Region 8  
Telephone: 303-312-6774

EPA Region 5  
Telephone 312-886-6686

EPA Region 9  
Telephone: 415-947-4246

EPA Region 10  
Telephone 206-553-8665

#### Proposed NPL: Proposed National Priority List Sites

A site that has been proposed for listing on the National Priorities List through the issuance of a proposed rule in the Federal Register. EPA then accepts public comments on the site, responds to the comments, and places on the NPL those sites that continue to meet the requirements for listing.

Date of Government Version: 04/27/2021	Source: EPA
Date Data Arrived at EDR: 05/03/2021	Telephone: N/A
Date Made Active in Reports: 05/19/2021	Last EDR Contact: 05/03/2021
Number of Days to Update: 16	Next Scheduled EDR Contact: 07/12/2021
	Data Release Frequency: Quarterly

#### NPL LIENS: Federal Superfund Liens

Federal Superfund Liens. Under the authority granted the USEPA by CERCLA of 1980, the USEPA has the authority to file liens against real property in order to recover remedial action expenditures or when the property owner received notification of potential liability. USEPA compiles a listing of filed notices of Superfund Liens.

# GOVERNMENT RECORDS SEARCHED / DATA CURRENCY TRACKING

Date of Government Version: 10/15/1991  
Date Data Arrived at EDR: 02/02/1994  
Date Made Active in Reports: 03/30/1994  
Number of Days to Update: 56

Source: EPA  
Telephone: 202-564-4267  
Last EDR Contact: 08/15/2011  
Next Scheduled EDR Contact: 11/28/2011  
Data Release Frequency: No Update Planned

## ***Federal Delisted NPL site list***

Delisted NPL: National Priority List Deletions

The National Oil and Hazardous Substances Pollution Contingency Plan (NCP) establishes the criteria that the EPA uses to delete sites from the NPL. In accordance with 40 CFR 300.425.(e), sites may be deleted from the NPL where no further response is appropriate.

Date of Government Version: 04/27/2021  
Date Data Arrived at EDR: 05/03/2021  
Date Made Active in Reports: 05/19/2021  
Number of Days to Update: 16

Source: EPA  
Telephone: N/A  
Last EDR Contact: 05/03/2021  
Next Scheduled EDR Contact: 07/12/2021  
Data Release Frequency: Quarterly

## ***Federal CERCLIS list***

FEDERAL FACILITY: Federal Facility Site Information listing

A listing of National Priority List (NPL) and Base Realignment and Closure (BRAC) sites found in the Comprehensive Environmental Response, Compensation and Liability Information System (CERCLIS) Database where EPA Federal Facilities Restoration and Reuse Office is involved in cleanup activities.

Date of Government Version: 04/03/2019  
Date Data Arrived at EDR: 04/05/2019  
Date Made Active in Reports: 05/14/2019  
Number of Days to Update: 39

Source: Environmental Protection Agency  
Telephone: 703-603-8704  
Last EDR Contact: 03/30/2021  
Next Scheduled EDR Contact: 07/12/2021  
Data Release Frequency: Varies

SEMS: Superfund Enterprise Management System

SEMS (Superfund Enterprise Management System) tracks hazardous waste sites, potentially hazardous waste sites, and remedial activities performed in support of EPA's Superfund Program across the United States. The list was formerly known as CERCLIS, renamed to SEMS by the EPA in 2015. The list contains data on potentially hazardous waste sites that have been reported to the USEPA by states, municipalities, private companies and private persons, pursuant to Section 103 of the Comprehensive Environmental Response, Compensation, and Liability Act (CERCLA). This dataset also contains sites which are either proposed to or on the National Priorities List (NPL) and the sites which are in the screening and assessment phase for possible inclusion on the NPL.

Date of Government Version: 04/27/2021  
Date Data Arrived at EDR: 05/03/2021  
Date Made Active in Reports: 05/19/2021  
Number of Days to Update: 16

Source: EPA  
Telephone: 800-424-9346  
Last EDR Contact: 05/03/2021  
Next Scheduled EDR Contact: 07/26/2021  
Data Release Frequency: Quarterly

## ***Federal CERCLIS NFRAP site list***

SEMS-ARCHIVE: Superfund Enterprise Management System Archive

# GOVERNMENT RECORDS SEARCHED / DATA CURRENCY TRACKING

SEMS-ARCHIVE (Superfund Enterprise Management System Archive) tracks sites that have no further interest under the Federal Superfund Program based on available information. The list was formerly known as the CERCLIS-NFRAP, renamed to SEMS ARCHIVE by the EPA in 2015. EPA may perform a minimal level of assessment work at a site while it is archived if site conditions change and/or new information becomes available. Archived sites have been removed and archived from the inventory of SEMS sites. Archived status indicates that, to the best of EPA's knowledge, assessment at a site has been completed and that EPA has determined no further steps will be taken to list the site on the National Priorities List (NPL), unless information indicates this decision was not appropriate or other considerations require a recommendation for listing at a later time. The decision does not necessarily mean that there is no hazard associated with a given site; it only means that, based upon available information, the location is not judged to be potential NPL site.

Date of Government Version: 04/27/2021	Source: EPA
Date Data Arrived at EDR: 05/03/2021	Telephone: 800-424-9346
Date Made Active in Reports: 05/19/2021	Last EDR Contact: 05/03/2021
Number of Days to Update: 16	Next Scheduled EDR Contact: 07/26/2021
	Data Release Frequency: Quarterly

## ***Federal RCRA CORRACTS facilities list***

CORRACTS: Corrective Action Report

CORRACTS identifies hazardous waste handlers with RCRA corrective action activity.

Date of Government Version: 03/22/2021	Source: EPA
Date Data Arrived at EDR: 03/23/2021	Telephone: 800-424-9346
Date Made Active in Reports: 05/19/2021	Last EDR Contact: 03/23/2021
Number of Days to Update: 57	Next Scheduled EDR Contact: 07/05/2021
	Data Release Frequency: Quarterly

## ***Federal RCRA non-CORRACTS TSD facilities list***

RCRA-TSDF: RCRA - Treatment, Storage and Disposal

RCRAInfo is EPA's comprehensive information system, providing access to data supporting the Resource Conservation and Recovery Act (RCRA) of 1976 and the Hazardous and Solid Waste Amendments (HSWA) of 1984. The database includes selective information on sites which generate, transport, store, treat and/or dispose of hazardous waste as defined by the Resource Conservation and Recovery Act (RCRA). Transporters are individuals or entities that move hazardous waste from the generator offsite to a facility that can recycle, treat, store, or dispose of the waste. TSDFs treat, store, or dispose of the waste.

Date of Government Version: 03/22/2021	Source: Environmental Protection Agency
Date Data Arrived at EDR: 03/23/2021	Telephone: (888) 372-7341
Date Made Active in Reports: 05/19/2021	Last EDR Contact: 03/23/2021
Number of Days to Update: 57	Next Scheduled EDR Contact: 07/05/2021
	Data Release Frequency: Quarterly

## ***Federal RCRA generators list***

RCRA-LQG: RCRA - Large Quantity Generators

RCRAInfo is EPA's comprehensive information system, providing access to data supporting the Resource Conservation and Recovery Act (RCRA) of 1976 and the Hazardous and Solid Waste Amendments (HSWA) of 1984. The database includes selective information on sites which generate, transport, store, treat and/or dispose of hazardous waste as defined by the Resource Conservation and Recovery Act (RCRA). Large quantity generators (LQGs) generate over 1,000 kilograms (kg) of hazardous waste, or over 1 kg of acutely hazardous waste per month.

Date of Government Version: 03/22/2021	Source: Environmental Protection Agency
Date Data Arrived at EDR: 03/23/2021	Telephone: (888) 372-7341
Date Made Active in Reports: 05/19/2021	Last EDR Contact: 03/23/2021
Number of Days to Update: 57	Next Scheduled EDR Contact: 07/05/2021
	Data Release Frequency: Quarterly

# GOVERNMENT RECORDS SEARCHED / DATA CURRENCY TRACKING

## RCRA-SQG: RCRA - Small Quantity Generators

RCRAInfo is EPA's comprehensive information system, providing access to data supporting the Resource Conservation and Recovery Act (RCRA) of 1976 and the Hazardous and Solid Waste Amendments (HSWA) of 1984. The database includes selective information on sites which generate, transport, store, treat and/or dispose of hazardous waste as defined by the Resource Conservation and Recovery Act (RCRA). Small quantity generators (SQGs) generate between 100 kg and 1,000 kg of hazardous waste per month.

Date of Government Version: 03/22/2021	Source: Environmental Protection Agency
Date Data Arrived at EDR: 03/23/2021	Telephone: (888) 372-7341
Date Made Active in Reports: 05/19/2021	Last EDR Contact: 03/23/2021
Number of Days to Update: 57	Next Scheduled EDR Contact: 07/05/2021
	Data Release Frequency: Quarterly

## RCRA-VSQG: RCRA - Very Small Quantity Generators (Formerly Conditionally Exempt Small Quantity Generators)

RCRAInfo is EPA's comprehensive information system, providing access to data supporting the Resource Conservation and Recovery Act (RCRA) of 1976 and the Hazardous and Solid Waste Amendments (HSWA) of 1984. The database includes selective information on sites which generate, transport, store, treat and/or dispose of hazardous waste as defined by the Resource Conservation and Recovery Act (RCRA). Very small quantity generators (VSQGs) generate less than 100 kg of hazardous waste, or less than 1 kg of acutely hazardous waste per month.

Date of Government Version: 03/22/2021	Source: Environmental Protection Agency
Date Data Arrived at EDR: 03/23/2021	Telephone: (888) 372-7341
Date Made Active in Reports: 05/19/2021	Last EDR Contact: 03/23/2021
Number of Days to Update: 57	Next Scheduled EDR Contact: 07/05/2021
	Data Release Frequency: Quarterly

## ***Federal institutional controls / engineering controls registries***

### LUCIS: Land Use Control Information System

LUCIS contains records of land use control information pertaining to the former Navy Base Realignment and Closure properties.

Date of Government Version: 02/09/2021	Source: Department of the Navy
Date Data Arrived at EDR: 02/11/2021	Telephone: 843-820-7326
Date Made Active in Reports: 03/22/2021	Last EDR Contact: 05/05/2021
Number of Days to Update: 39	Next Scheduled EDR Contact: 08/23/2021
	Data Release Frequency: Varies

### US ENG CONTROLS: Engineering Controls Sites List

A listing of sites with engineering controls in place. Engineering controls include various forms of caps, building foundations, liners, and treatment methods to create pathway elimination for regulated substances to enter environmental media or effect human health.

Date of Government Version: 02/22/2021	Source: Environmental Protection Agency
Date Data Arrived at EDR: 02/23/2021	Telephone: 703-603-0695
Date Made Active in Reports: 05/19/2021	Last EDR Contact: 05/21/2021
Number of Days to Update: 85	Next Scheduled EDR Contact: 09/06/2021
	Data Release Frequency: Varies

### US INST CONTROLS: Institutional Controls Sites List

A listing of sites with institutional controls in place. Institutional controls include administrative measures, such as groundwater use restrictions, construction restrictions, property use restrictions, and post remediation care requirements intended to prevent exposure to contaminants remaining on site. Deed restrictions are generally required as part of the institutional controls.

Date of Government Version: 02/22/2021	Source: Environmental Protection Agency
Date Data Arrived at EDR: 02/23/2021	Telephone: 703-603-0695
Date Made Active in Reports: 05/19/2021	Last EDR Contact: 05/21/2021
Number of Days to Update: 85	Next Scheduled EDR Contact: 09/06/2021
	Data Release Frequency: Varies

# GOVERNMENT RECORDS SEARCHED / DATA CURRENCY TRACKING

## **Federal ERNS list**

ERNS: Emergency Response Notification System

Emergency Response Notification System. ERNS records and stores information on reported releases of oil and hazardous substances.

Date of Government Version: 12/14/2020  
Date Data Arrived at EDR: 12/15/2020  
Date Made Active in Reports: 12/22/2020  
Number of Days to Update: 7

Source: National Response Center, United States Coast Guard  
Telephone: 202-267-2180  
Last EDR Contact: 12/15/2020  
Next Scheduled EDR Contact: 07/05/2021  
Data Release Frequency: Quarterly

## **State- and tribal - equivalent CERCLIS**

SHWS: Listing of All Sites

State Hazardous Waste Sites. State hazardous waste site records are the states' equivalent to CERCLIS. These sites may or may not already be listed on the federal CERCLIS list. Priority sites planned for cleanup using state funds (state equivalent of Superfund) are identified along with sites where cleanup will be paid for by potentially responsible parties. Available information varies by state.

Date of Government Version: 02/02/2021  
Date Data Arrived at EDR: 02/03/2021  
Date Made Active in Reports: 04/28/2021  
Number of Days to Update: 84

Source: Department of Environmental Services  
Telephone: 603-271-2919  
Last EDR Contact: 05/03/2021  
Next Scheduled EDR Contact: 08/16/2021  
Data Release Frequency: Quarterly

## **State and tribal landfill and/or solid waste disposal site lists**

SWF/LF: Solid Waste Facility Information

Solid Waste Facilities/Landfill Sites. SWF/LF type records typically contain an inventory of solid waste disposal facilities or landfills in a particular state. Depending on the state, these may be active or inactive facilities or open dumps that failed to meet RCRA Subtitle D Section 4004 criteria for solid waste landfills or disposal sites.

Date of Government Version: 01/12/2021  
Date Data Arrived at EDR: 01/14/2021  
Date Made Active in Reports: 04/01/2021  
Number of Days to Update: 77

Source: Department of Environmental Services  
Telephone: 603-271-5380  
Last EDR Contact: 04/08/2021  
Next Scheduled EDR Contact: 07/26/2021  
Data Release Frequency: Annually

## **State and tribal leaking storage tank lists**

LUST: Listing of All Sites

Leaking Underground Storage Tank Incident Reports. LUST records contain an inventory of reported leaking underground storage tank incidents. Not all states maintain these records, and the information stored varies by state.

Date of Government Version: 02/02/2021  
Date Data Arrived at EDR: 02/03/2021  
Date Made Active in Reports: 04/28/2021  
Number of Days to Update: 84

Source: Department of Environmental Services  
Telephone: 603-271-2975  
Last EDR Contact: 05/03/2021  
Next Scheduled EDR Contact: 08/16/2021  
Data Release Frequency: Quarterly

LAST: Listing of All Sites

Leaking Aboveground Storage Tank Incident Reports.

Date of Government Version: 02/02/2021  
Date Data Arrived at EDR: 02/03/2021  
Date Made Active in Reports: 04/28/2021  
Number of Days to Update: 84

Source: Department of Environmental Services  
Telephone: 603-271-2975  
Last EDR Contact: 05/03/2021  
Next Scheduled EDR Contact: 08/16/2021  
Data Release Frequency: Quarterly

# GOVERNMENT RECORDS SEARCHED / DATA CURRENCY TRACKING

INDIAN LUST R10: Leaking Underground Storage Tanks on Indian Land  
LUSTs on Indian land in Alaska, Idaho, Oregon and Washington.

Date of Government Version: 11/12/2020	Source: EPA Region 10
Date Data Arrived at EDR: 12/16/2020	Telephone: 206-553-2857
Date Made Active in Reports: 03/12/2021	Last EDR Contact: 04/23/2021
Number of Days to Update: 86	Next Scheduled EDR Contact: 08/02/2021
	Data Release Frequency: Varies

INDIAN LUST R5: Leaking Underground Storage Tanks on Indian Land  
Leaking underground storage tanks located on Indian Land in Michigan, Minnesota and Wisconsin.

Date of Government Version: 10/07/2020	Source: EPA, Region 5
Date Data Arrived at EDR: 12/16/2020	Telephone: 312-886-7439
Date Made Active in Reports: 03/12/2021	Last EDR Contact: 04/23/2021
Number of Days to Update: 86	Next Scheduled EDR Contact: 08/02/2021
	Data Release Frequency: Varies

INDIAN LUST R9: Leaking Underground Storage Tanks on Indian Land  
LUSTs on Indian land in Arizona, California, New Mexico and Nevada

Date of Government Version: 10/01/2020	Source: Environmental Protection Agency
Date Data Arrived at EDR: 12/16/2020	Telephone: 415-972-3372
Date Made Active in Reports: 03/12/2021	Last EDR Contact: 04/23/2021
Number of Days to Update: 86	Next Scheduled EDR Contact: 08/02/2021
	Data Release Frequency: Varies

INDIAN LUST R8: Leaking Underground Storage Tanks on Indian Land  
LUSTs on Indian land in Colorado, Montana, North Dakota, South Dakota, Utah and Wyoming.

Date of Government Version: 10/09/2020	Source: EPA Region 8
Date Data Arrived at EDR: 12/16/2020	Telephone: 303-312-6271
Date Made Active in Reports: 03/12/2021	Last EDR Contact: 04/23/2021
Number of Days to Update: 86	Next Scheduled EDR Contact: 08/02/2021
	Data Release Frequency: Varies

INDIAN LUST R7: Leaking Underground Storage Tanks on Indian Land  
LUSTs on Indian land in Iowa, Kansas, and Nebraska

Date of Government Version: 09/30/2020	Source: EPA Region 7
Date Data Arrived at EDR: 12/22/2020	Telephone: 913-551-7003
Date Made Active in Reports: 03/12/2021	Last EDR Contact: 04/23/2021
Number of Days to Update: 80	Next Scheduled EDR Contact: 08/02/2021
	Data Release Frequency: Varies

INDIAN LUST R4: Leaking Underground Storage Tanks on Indian Land  
LUSTs on Indian land in Florida, Mississippi and North Carolina.

Date of Government Version: 10/02/2020	Source: EPA Region 4
Date Data Arrived at EDR: 12/18/2020	Telephone: 404-562-8677
Date Made Active in Reports: 03/12/2021	Last EDR Contact: 04/23/2021
Number of Days to Update: 84	Next Scheduled EDR Contact: 08/02/2021
	Data Release Frequency: Varies

INDIAN LUST R1: Leaking Underground Storage Tanks on Indian Land  
A listing of leaking underground storage tank locations on Indian Land.

Date of Government Version: 10/01/2020	Source: EPA Region 1
Date Data Arrived at EDR: 12/16/2020	Telephone: 617-918-1313
Date Made Active in Reports: 03/12/2021	Last EDR Contact: 04/23/2021
Number of Days to Update: 86	Next Scheduled EDR Contact: 08/02/2021
	Data Release Frequency: Varies

# GOVERNMENT RECORDS SEARCHED / DATA CURRENCY TRACKING

INDIAN LUST R6: Leaking Underground Storage Tanks on Indian Land  
LUSTs on Indian land in New Mexico and Oklahoma.

Date of Government Version: 04/08/2020	Source: EPA Region 6
Date Data Arrived at EDR: 05/20/2020	Telephone: 214-665-6597
Date Made Active in Reports: 08/12/2020	Last EDR Contact: 04/23/2021
Number of Days to Update: 84	Next Scheduled EDR Contact: 08/02/2021
	Data Release Frequency: Varies

## **State and tribal registered storage tank lists**

FEMA UST: Underground Storage Tank Listing  
A listing of all FEMA owned underground storage tanks.

Date of Government Version: 01/29/2021	Source: FEMA
Date Data Arrived at EDR: 02/17/2021	Telephone: 202-646-5797
Date Made Active in Reports: 03/22/2021	Last EDR Contact: 04/05/2021
Number of Days to Update: 33	Next Scheduled EDR Contact: 07/19/2021
	Data Release Frequency: Varies

UST: Underground Storage Tank Registration Data  
Registered Underground Storage Tanks. UST's are regulated under Subtitle I of the Resource Conservation and Recovery Act (RCRA) and must be registered with the state department responsible for administering the UST program. Available information varies by state program.

Date of Government Version: 02/02/2021	Source: Department of Environmental Services
Date Data Arrived at EDR: 02/03/2021	Telephone: 603-271-2975
Date Made Active in Reports: 04/29/2021	Last EDR Contact: 05/03/2021
Number of Days to Update: 85	Next Scheduled EDR Contact: 08/16/2021
	Data Release Frequency: Quarterly

AST: Registered Aboveground Petroleum Storage Tank Database  
Registered Aboveground Storage Tanks.

Date of Government Version: 02/02/2021	Source: Department of Environmental Services
Date Data Arrived at EDR: 02/03/2021	Telephone: 603-271-6058
Date Made Active in Reports: 04/29/2021	Last EDR Contact: 05/03/2021
Number of Days to Update: 85	Next Scheduled EDR Contact: 08/16/2021
	Data Release Frequency: Quarterly

INDIAN UST R10: Underground Storage Tanks on Indian Land  
The Indian Underground Storage Tank (UST) database provides information about underground storage tanks on Indian land in EPA Region 10 (Alaska, Idaho, Oregon, Washington, and Tribal Nations).

Date of Government Version: 11/12/2020	Source: EPA Region 10
Date Data Arrived at EDR: 12/16/2020	Telephone: 206-553-2857
Date Made Active in Reports: 03/12/2021	Last EDR Contact: 04/23/2021
Number of Days to Update: 86	Next Scheduled EDR Contact: 08/02/2021
	Data Release Frequency: Varies

INDIAN UST R4: Underground Storage Tanks on Indian Land  
The Indian Underground Storage Tank (UST) database provides information about underground storage tanks on Indian land in EPA Region 4 (Alabama, Florida, Georgia, Kentucky, Mississippi, North Carolina, South Carolina, Tennessee and Tribal Nations)

Date of Government Version: 10/02/2020	Source: EPA Region 4
Date Data Arrived at EDR: 12/18/2020	Telephone: 404-562-9424
Date Made Active in Reports: 03/12/2021	Last EDR Contact: 04/23/2021
Number of Days to Update: 84	Next Scheduled EDR Contact: 08/02/2021
	Data Release Frequency: Varies



# GOVERNMENT RECORDS SEARCHED / DATA CURRENCY TRACKING

## INDIAN UST R1: Underground Storage Tanks on Indian Land

The Indian Underground Storage Tank (UST) database provides information about underground storage tanks on Indian land in EPA Region 1 (Connecticut, Maine, Massachusetts, New Hampshire, Rhode Island, Vermont and ten Tribal Nations).

Date of Government Version: 10/01/2020	Source: EPA, Region 1
Date Data Arrived at EDR: 12/16/2020	Telephone: 617-918-1313
Date Made Active in Reports: 03/12/2021	Last EDR Contact: 04/23/2021
Number of Days to Update: 86	Next Scheduled EDR Contact: 08/02/2021
	Data Release Frequency: Varies

## INDIAN UST R9: Underground Storage Tanks on Indian Land

The Indian Underground Storage Tank (UST) database provides information about underground storage tanks on Indian land in EPA Region 9 (Arizona, California, Hawaii, Nevada, the Pacific Islands, and Tribal Nations).

Date of Government Version: 10/01/2020	Source: EPA Region 9
Date Data Arrived at EDR: 12/16/2020	Telephone: 415-972-3368
Date Made Active in Reports: 03/12/2021	Last EDR Contact: 04/23/2021
Number of Days to Update: 86	Next Scheduled EDR Contact: 08/02/2021
	Data Release Frequency: Varies

## INDIAN UST R7: Underground Storage Tanks on Indian Land

The Indian Underground Storage Tank (UST) database provides information about underground storage tanks on Indian land in EPA Region 7 (Iowa, Kansas, Missouri, Nebraska, and 9 Tribal Nations).

Date of Government Version: 09/30/2020	Source: EPA Region 7
Date Data Arrived at EDR: 12/22/2020	Telephone: 913-551-7003
Date Made Active in Reports: 03/12/2021	Last EDR Contact: 04/23/2021
Number of Days to Update: 86	Next Scheduled EDR Contact: 08/02/2021
	Data Release Frequency: Varies

## INDIAN UST R5: Underground Storage Tanks on Indian Land

The Indian Underground Storage Tank (UST) database provides information about underground storage tanks on Indian land in EPA Region 5 (Michigan, Minnesota and Wisconsin and Tribal Nations).

Date of Government Version: 10/07/2020	Source: EPA Region 5
Date Data Arrived at EDR: 12/16/2020	Telephone: 312-886-6136
Date Made Active in Reports: 03/12/2021	Last EDR Contact: 04/23/2021
Number of Days to Update: 86	Next Scheduled EDR Contact: 08/02/2021
	Data Release Frequency: Varies

## INDIAN UST R8: Underground Storage Tanks on Indian Land

The Indian Underground Storage Tank (UST) database provides information about underground storage tanks on Indian land in EPA Region 8 (Colorado, Montana, North Dakota, South Dakota, Utah, Wyoming and 27 Tribal Nations).

Date of Government Version: 10/09/2020	Source: EPA Region 8
Date Data Arrived at EDR: 12/16/2020	Telephone: 303-312-6137
Date Made Active in Reports: 03/12/2021	Last EDR Contact: 04/23/2021
Number of Days to Update: 86	Next Scheduled EDR Contact: 08/02/2021
	Data Release Frequency: Varies

## INDIAN UST R6: Underground Storage Tanks on Indian Land

The Indian Underground Storage Tank (UST) database provides information about underground storage tanks on Indian land in EPA Region 6 (Louisiana, Arkansas, Oklahoma, New Mexico, Texas and 65 Tribes).

Date of Government Version: 04/08/2020	Source: EPA Region 6
Date Data Arrived at EDR: 05/20/2020	Telephone: 214-665-7591
Date Made Active in Reports: 08/12/2020	Last EDR Contact: 04/23/2021
Number of Days to Update: 84	Next Scheduled EDR Contact: 08/02/2021
	Data Release Frequency: Varies

# GOVERNMENT RECORDS SEARCHED / DATA CURRENCY TRACKING

## ***State and tribal institutional control / engineering control registries***

### **Inst Control: Activity and Use Restrictions**

An inventory of sites where Activity and Use Restrictions have been utilized.

Date of Government Version: 12/14/2020	Source: Department of Environmental Services
Date Data Arrived at EDR: 12/14/2020	Telephone: 603-271-2659
Date Made Active in Reports: 03/08/2021	Last EDR Contact: 03/16/2021
Number of Days to Update: 84	Next Scheduled EDR Contact: 06/28/2021
	Data Release Frequency: Semi-Annually

## ***State and tribal voluntary cleanup sites***

### **INDIAN VCP R7: Voluntary Cleanup Priority Listing**

A listing of voluntary cleanup priority sites located on Indian Land located in Region 7.

Date of Government Version: 03/20/2008	Source: EPA, Region 7
Date Data Arrived at EDR: 04/22/2008	Telephone: 913-551-7365
Date Made Active in Reports: 05/19/2008	Last EDR Contact: 04/20/2009
Number of Days to Update: 27	Next Scheduled EDR Contact: 07/20/2009
	Data Release Frequency: Varies

### **INDIAN VCP R1: Voluntary Cleanup Priority Listing**

A listing of voluntary cleanup priority sites located on Indian Land located in Region 1.

Date of Government Version: 07/27/2015	Source: EPA, Region 1
Date Data Arrived at EDR: 09/29/2015	Telephone: 617-918-1102
Date Made Active in Reports: 02/18/2016	Last EDR Contact: 03/22/2021
Number of Days to Update: 142	Next Scheduled EDR Contact: 07/05/2021
	Data Release Frequency: Varies

### **VCP: Voluntary Cleanup Program Sites**

The program provides comprehensive liability protections to eligible persons who voluntarily assume responsibility for the cleanup of contaminated properties. The sites on the list are ones where persons have applied to participate in the program and in most cases have been deemed eligible.

Date of Government Version: 04/16/2019	Source: Department of Environmental Services
Date Data Arrived at EDR: 04/18/2019	Telephone: 603-271-2183
Date Made Active in Reports: 05/21/2019	Last EDR Contact: 04/28/2021
Number of Days to Update: 33	Next Scheduled EDR Contact: 08/02/2021
	Data Release Frequency: Varies

## ***State and tribal Brownfields sites***

### **BROWNFIELDS: Brownfields Sites**

Sites that have benefited from one or more brownfields initiative.

Date of Government Version: 02/02/2021	Source: Department of Environmental Services
Date Data Arrived at EDR: 02/03/2021	Telephone: 603-271-6422
Date Made Active in Reports: 04/29/2021	Last EDR Contact: 05/03/2021
Number of Days to Update: 85	Next Scheduled EDR Contact: 08/16/2021
	Data Release Frequency: Varies

## **ADDITIONAL ENVIRONMENTAL RECORDS**

### ***Local Brownfield lists***

#### **US BROWNFIELDS: A Listing of Brownfields Sites**

Brownfields are real property, the expansion, redevelopment, or reuse of which may be complicated by the presence or potential presence of a hazardous substance, pollutant, or contaminant. Cleaning up and reinvesting in these properties takes development pressures off of undeveloped, open land, and both improves and protects the environment. Assessment, Cleanup and Redevelopment Exchange System (ACRES) stores information reported by EPA Brownfields grant recipients on brownfields properties assessed or cleaned up with grant funding as well as information on Targeted Brownfields Assessments performed by EPA Regions. A listing of ACRES Brownfield sites is obtained from Cleanups in My Community. Cleanups in My Community provides information on Brownfields properties for which information is reported back to EPA, as well as areas served by Brownfields grant programs.

# GOVERNMENT RECORDS SEARCHED / DATA CURRENCY TRACKING

Date of Government Version: 12/11/2020  
Date Data Arrived at EDR: 12/11/2020  
Date Made Active in Reports: 03/02/2021  
Number of Days to Update: 81

Source: Environmental Protection Agency  
Telephone: 202-566-2777  
Last EDR Contact: 03/16/2021  
Next Scheduled EDR Contact: 06/28/2021  
Data Release Frequency: Semi-Annually

## **Local Lists of Landfill / Solid Waste Disposal Sites**

### SWRCY: Recycling Centers

A listing of recycling center locations in the state of New Hampshire.

Date of Government Version: 01/12/2021  
Date Data Arrived at EDR: 01/13/2021  
Date Made Active in Reports: 04/01/2021  
Number of Days to Update: 78

Source: Department of Environmental Services  
Telephone: 603-271-0675  
Last EDR Contact: 04/14/2021  
Next Scheduled EDR Contact: 07/26/2021  
Data Release Frequency: Varies

### INDIAN ODI: Report on the Status of Open Dumps on Indian Lands

Location of open dumps on Indian land.

Date of Government Version: 12/31/1998  
Date Data Arrived at EDR: 12/03/2007  
Date Made Active in Reports: 01/24/2008  
Number of Days to Update: 52

Source: Environmental Protection Agency  
Telephone: 703-308-8245  
Last EDR Contact: 04/22/2021  
Next Scheduled EDR Contact: 08/09/2021  
Data Release Frequency: Varies

### ODI: Open Dump Inventory

An open dump is defined as a disposal facility that does not comply with one or more of the Part 257 or Part 258 Subtitle D Criteria.

Date of Government Version: 06/30/1985  
Date Data Arrived at EDR: 08/09/2004  
Date Made Active in Reports: 09/17/2004  
Number of Days to Update: 39

Source: Environmental Protection Agency  
Telephone: 800-424-9346  
Last EDR Contact: 06/09/2004  
Next Scheduled EDR Contact: N/A  
Data Release Frequency: No Update Planned

### DEBRIS REGION 9: Torres Martinez Reservation Illegal Dump Site Locations

A listing of illegal dump sites location on the Torres Martinez Indian Reservation located in eastern Riverside County and northern Imperial County, California.

Date of Government Version: 01/12/2009  
Date Data Arrived at EDR: 05/07/2009  
Date Made Active in Reports: 09/21/2009  
Number of Days to Update: 137

Source: EPA, Region 9  
Telephone: 415-947-4219  
Last EDR Contact: 04/14/2021  
Next Scheduled EDR Contact: 08/02/2021  
Data Release Frequency: No Update Planned

### IHS OPEN DUMPS: Open Dumps on Indian Land

A listing of all open dumps located on Indian Land in the United States.

Date of Government Version: 04/01/2014  
Date Data Arrived at EDR: 08/06/2014  
Date Made Active in Reports: 01/29/2015  
Number of Days to Update: 176

Source: Department of Health & Human Services, Indian Health Service  
Telephone: 301-443-1452  
Last EDR Contact: 04/29/2021  
Next Scheduled EDR Contact: 08/09/2021  
Data Release Frequency: Varies

## **Local Lists of Hazardous waste / Contaminated Sites**

### US HIST CDL: National Clandestine Laboratory Register

A listing of clandestine drug lab locations that have been removed from the DEAs National Clandestine Laboratory Register.

# GOVERNMENT RECORDS SEARCHED / DATA CURRENCY TRACKING

Date of Government Version: 12/07/2020  
Date Data Arrived at EDR: 12/09/2020  
Date Made Active in Reports: 03/02/2021  
Number of Days to Update: 83

Source: Drug Enforcement Administration  
Telephone: 202-307-1000  
Last EDR Contact: 05/22/2021  
Next Scheduled EDR Contact: 09/06/2021  
Data Release Frequency: No Update Planned

## ALLSITES: Site Remediation & Groundwater Hazard Inventory Listing of All Sites

Provides information on sites in New Hampshire, with activities that either have resulted in groundwater contamination or pose a potential hazard to groundwater supplies. The regulated activities and groundwater hazards include: confirmed releases of oil or hazardous materials to the soil and/or groundwater as a result of discharges, spills, and removal of underground storage tanks; underground injection wells such as floor drains, leaching galleries, and septic systems anything other than domestic wastewater; large discharges of wastewater such as domestic wastewater septic systems which are designed to discharge more than 20,000 gpd, land application of wastewater treatment facility effluent (spray irrigation, rapid infiltration basins, etc.) and unlined septage and wastewater lagoons; unpermitted hazardous waste storage facilities; landfills and other waste repositories in which groundwater quality is at risk.

Date of Government Version: 02/02/2021  
Date Data Arrived at EDR: 02/03/2021  
Date Made Active in Reports: 04/28/2021  
Number of Days to Update: 84

Source: Department of Environmental Services  
Telephone: 603-271-3503  
Last EDR Contact: 05/03/2021  
Next Scheduled EDR Contact: 08/16/2021  
Data Release Frequency: Quarterly

## CDL: Clandestine Drug Lab Listing

A listing of clandestine drug lab site locations included in the Site Remediation and Groundwater Hazard Inventory.

Date of Government Version: 02/02/2021  
Date Data Arrived at EDR: 02/03/2021  
Date Made Active in Reports: 04/28/2021  
Number of Days to Update: 84

Source: Department of Environmental Services  
Telephone: 603-271-0650  
Last EDR Contact: 05/03/2021  
Next Scheduled EDR Contact: 08/16/2021  
Data Release Frequency: Every 4 Years

## US CDL: Clandestine Drug Labs

A listing of clandestine drug lab locations. The U.S. Department of Justice ("the Department") provides this web site as a public service. It contains addresses of some locations where law enforcement agencies reported they found chemicals or other items that indicated the presence of either clandestine drug laboratories or dumpsites. In most cases, the source of the entries is not the Department, and the Department has not verified the entry and does not guarantee its accuracy. Members of the public must verify the accuracy of all entries by, for example, contacting local law enforcement and local health departments.

Date of Government Version: 12/07/2020  
Date Data Arrived at EDR: 12/09/2020  
Date Made Active in Reports: 03/02/2021  
Number of Days to Update: 83

Source: Drug Enforcement Administration  
Telephone: 202-307-1000  
Last EDR Contact: 05/18/2021  
Next Scheduled EDR Contact: 09/06/2021  
Data Release Frequency: Quarterly

## PFAS: PFAS Contamination Site Location Listing

a listing (current as of today) of the Waste Management Division Remediation Program's sites where PFAS has been detected to date.

Date of Government Version: 02/17/2021  
Date Data Arrived at EDR: 02/18/2021  
Date Made Active in Reports: 05/11/2021  
Number of Days to Update: 82

Source: Department of Environmental Services  
Telephone: 603-271-3744  
Last EDR Contact: 05/13/2021  
Next Scheduled EDR Contact: 08/30/2021  
Data Release Frequency: Varies

## **Local Land Records**

# GOVERNMENT RECORDS SEARCHED / DATA CURRENCY TRACKING

## LIENS: Environmental Liens Information Listing

An Environmental Lien is a charge, security, or encumbrance upon title to a property to secure the payment of a cost, damage, debt, obligation, or duty arising out of response actions, cleanup, or other remediation of hazardous substances or petroleum products upon a property, including (but not limited to) liens imposed pursuant to CERCLA 42 USC ? 9607(1) and similar state or local laws. In other words: a lien placed upon a property's title due to an environmental condition

Date of Government Version: 11/06/2020	Source: Department of Environmental Services
Date Data Arrived at EDR: 11/17/2020	Telephone: 603-271-8808
Date Made Active in Reports: 02/05/2021	Last EDR Contact: 04/15/2021
Number of Days to Update: 80	Next Scheduled EDR Contact: 08/02/2021
	Data Release Frequency: No Update Planned

## LIENS 2: CERCLA Lien Information

A Federal CERCLA ('Superfund') lien can exist by operation of law at any site or property at which EPA has spent Superfund monies. These monies are spent to investigate and address releases and threatened releases of contamination. CERCLIS provides information as to the identity of these sites and properties.

Date of Government Version: 04/27/2021	Source: Environmental Protection Agency
Date Data Arrived at EDR: 05/03/2021	Telephone: 202-564-6023
Date Made Active in Reports: 05/19/2021	Last EDR Contact: 05/03/2021
Number of Days to Update: 16	Next Scheduled EDR Contact: 07/12/2021
	Data Release Frequency: Semi-Annually

## **Records of Emergency Release Reports**

### HMIRS: Hazardous Materials Information Reporting System

Hazardous Materials Incident Report System. HMIRS contains hazardous material spill incidents reported to DOT.

Date of Government Version: 12/16/2020	Source: U.S. Department of Transportation
Date Data Arrived at EDR: 12/17/2020	Telephone: 202-366-4555
Date Made Active in Reports: 03/12/2021	Last EDR Contact: 03/24/2021
Number of Days to Update: 85	Next Scheduled EDR Contact: 07/05/2021
	Data Release Frequency: Quarterly

### NH SPILLS: Listing of All Sites

Spills reported to the Emergency Response section that are included in the All Sites database.

Date of Government Version: 02/02/2021	Source: Department of Environmental Services
Date Data Arrived at EDR: 02/03/2021	Telephone: 603-271-2975
Date Made Active in Reports: 04/28/2021	Last EDR Contact: 05/03/2021
Number of Days to Update: 84	Next Scheduled EDR Contact: 08/16/2021
	Data Release Frequency: Quarterly

### SPILLS 90: SPILLS90 data from FirstSearch

Spills 90 includes those spill and release records available exclusively from FirstSearch databases. Typically, they may include chemical, oil and/or hazardous substance spills recorded after 1990. Duplicate records that are already included in EDR incident and release records are not included in Spills 90.

Date of Government Version: 12/18/2012	Source: FirstSearch
Date Data Arrived at EDR: 01/03/2013	Telephone: N/A
Date Made Active in Reports: 02/28/2013	Last EDR Contact: 01/03/2013
Number of Days to Update: 56	Next Scheduled EDR Contact: N/A
	Data Release Frequency: No Update Planned

## **Other Ascertainable Records**

### RCRA NonGen / NLR: RCRA - Non Generators / No Longer Regulated

RCRAInfo is EPA's comprehensive information system, providing access to data supporting the Resource Conservation and Recovery Act (RCRA) of 1976 and the Hazardous and Solid Waste Amendments (HSWA) of 1984. The database includes selective information on sites which generate, transport, store, treat and/or dispose of hazardous waste as defined by the Resource Conservation and Recovery Act (RCRA). Non-Generators do not presently generate hazardous waste.

# GOVERNMENT RECORDS SEARCHED / DATA CURRENCY TRACKING

Date of Government Version: 03/22/2021  
Date Data Arrived at EDR: 03/23/2021  
Date Made Active in Reports: 05/19/2021  
Number of Days to Update: 57

Source: Environmental Protection Agency  
Telephone: (888) 372-7341  
Last EDR Contact: 03/23/2021  
Next Scheduled EDR Contact: 07/05/2021  
Data Release Frequency: Quarterly

## FUDS: Formerly Used Defense Sites

The listing includes locations of Formerly Used Defense Sites properties where the US Army Corps of Engineers is actively working or will take necessary cleanup actions.

Date of Government Version: 02/11/2021  
Date Data Arrived at EDR: 02/17/2021  
Date Made Active in Reports: 04/05/2021  
Number of Days to Update: 47

Source: U.S. Army Corps of Engineers  
Telephone: 202-528-4285  
Last EDR Contact: 05/18/2021  
Next Scheduled EDR Contact: 08/30/2021  
Data Release Frequency: Varies

## DOD: Department of Defense Sites

This data set consists of federally owned or administered lands, administered by the Department of Defense, that have any area equal to or greater than 640 acres of the United States, Puerto Rico, and the U.S. Virgin Islands.

Date of Government Version: 12/31/2005  
Date Data Arrived at EDR: 11/10/2006  
Date Made Active in Reports: 01/11/2007  
Number of Days to Update: 62

Source: USGS  
Telephone: 888-275-8747  
Last EDR Contact: 04/16/2021  
Next Scheduled EDR Contact: 07/26/2021  
Data Release Frequency: Semi-Annually

## FEDLAND: Federal and Indian Lands

Federally and Indian administrated lands of the United States. Lands included are administrated by: Army Corps of Engineers, Bureau of Reclamation, National Wild and Scenic River, National Wildlife Refuge, Public Domain Land, Wilderness, Wilderness Study Area, Wildlife Management Area, Bureau of Indian Affairs, Bureau of Land Management, Department of Justice, Forest Service, Fish and Wildlife Service, National Park Service.

Date of Government Version: 04/02/2018  
Date Data Arrived at EDR: 04/11/2018  
Date Made Active in Reports: 11/06/2019  
Number of Days to Update: 574

Source: U.S. Geological Survey  
Telephone: 888-275-8747  
Last EDR Contact: 04/05/2021  
Next Scheduled EDR Contact: 07/19/2021  
Data Release Frequency: N/A

## SCRD DRYCLEANERS: State Coalition for Remediation of Drycleaners Listing

The State Coalition for Remediation of Drycleaners was established in 1998, with support from the U.S. EPA Office of Superfund Remediation and Technology Innovation. It is comprised of representatives of states with established drycleaner remediation programs. Currently the member states are Alabama, Connecticut, Florida, Illinois, Kansas, Minnesota, Missouri, North Carolina, Oregon, South Carolina, Tennessee, Texas, and Wisconsin.

Date of Government Version: 01/01/2017  
Date Data Arrived at EDR: 02/03/2017  
Date Made Active in Reports: 04/07/2017  
Number of Days to Update: 63

Source: Environmental Protection Agency  
Telephone: 615-532-8599  
Last EDR Contact: 05/18/2021  
Next Scheduled EDR Contact: 08/23/2021  
Data Release Frequency: Varies

## US FIN ASSUR: Financial Assurance Information

All owners and operators of facilities that treat, store, or dispose of hazardous waste are required to provide proof that they will have sufficient funds to pay for the clean up, closure, and post-closure care of their facilities.

Date of Government Version: 12/14/2020  
Date Data Arrived at EDR: 12/17/2020  
Date Made Active in Reports: 03/12/2021  
Number of Days to Update: 85

Source: Environmental Protection Agency  
Telephone: 202-566-1917  
Last EDR Contact: 03/23/2021  
Next Scheduled EDR Contact: 07/05/2021  
Data Release Frequency: Quarterly

# GOVERNMENT RECORDS SEARCHED / DATA CURRENCY TRACKING

## EPA WATCH LIST: EPA WATCH LIST

EPA maintains a "Watch List" to facilitate dialogue between EPA, state and local environmental agencies on enforcement matters relating to facilities with alleged violations identified as either significant or high priority. Being on the Watch List does not mean that the facility has actually violated the law only that an investigation by EPA or a state or local environmental agency has led those organizations to allege that an unproven violation has in fact occurred. Being on the Watch List does not represent a higher level of concern regarding the alleged violations that were detected, but instead indicates cases requiring additional dialogue between EPA, state and local agencies - primarily because of the length of time the alleged violation has gone unaddressed or unresolved.

Date of Government Version: 08/30/2013	Source: Environmental Protection Agency
Date Data Arrived at EDR: 03/21/2014	Telephone: 617-520-3000
Date Made Active in Reports: 06/17/2014	Last EDR Contact: 04/30/2021
Number of Days to Update: 88	Next Scheduled EDR Contact: 08/16/2021
	Data Release Frequency: Quarterly

## 2020 COR ACTION: 2020 Corrective Action Program List

The EPA has set ambitious goals for the RCRA Corrective Action program by creating the 2020 Corrective Action Universe. This RCRA cleanup baseline includes facilities expected to need corrective action. The 2020 universe contains a wide variety of sites. Some properties are heavily contaminated while others were contaminated but have since been cleaned up. Still others have not been fully investigated yet, and may require little or no remediation. Inclusion in the 2020 Universe does not necessarily imply failure on the part of a facility to meet its RCRA obligations.

Date of Government Version: 09/30/2017	Source: Environmental Protection Agency
Date Data Arrived at EDR: 05/08/2018	Telephone: 703-308-4044
Date Made Active in Reports: 07/20/2018	Last EDR Contact: 05/07/2021
Number of Days to Update: 73	Next Scheduled EDR Contact: 08/16/2021
	Data Release Frequency: Varies

## TSCA: Toxic Substances Control Act

Toxic Substances Control Act. TSCA identifies manufacturers and importers of chemical substances included on the TSCA Chemical Substance Inventory list. It includes data on the production volume of these substances by plant site.

Date of Government Version: 12/31/2016	Source: EPA
Date Data Arrived at EDR: 06/17/2020	Telephone: 202-260-5521
Date Made Active in Reports: 09/10/2020	Last EDR Contact: 03/19/2021
Number of Days to Update: 85	Next Scheduled EDR Contact: 06/28/2021
	Data Release Frequency: Every 4 Years

## TRIS: Toxic Chemical Release Inventory System

Toxic Release Inventory System. TRIS identifies facilities which release toxic chemicals to the air, water and land in reportable quantities under SARA Title III Section 313.

Date of Government Version: 12/31/2018	Source: EPA
Date Data Arrived at EDR: 08/14/2020	Telephone: 202-566-0250
Date Made Active in Reports: 11/04/2020	Last EDR Contact: 05/17/2021
Number of Days to Update: 82	Next Scheduled EDR Contact: 08/30/2021
	Data Release Frequency: Annually

## SSTS: Section 7 Tracking Systems

Section 7 of the Federal Insecticide, Fungicide and Rodenticide Act, as amended (92 Stat. 829) requires all registered pesticide-producing establishments to submit a report to the Environmental Protection Agency by March 1st each year. Each establishment must report the types and amounts of pesticides, active ingredients and devices being produced, and those having been produced and sold or distributed in the past year.

Date of Government Version: 01/20/2021	Source: EPA
Date Data Arrived at EDR: 01/21/2021	Telephone: 202-564-4203
Date Made Active in Reports: 03/22/2021	Last EDR Contact: 04/20/2021
Number of Days to Update: 60	Next Scheduled EDR Contact: 08/02/2021
	Data Release Frequency: Annually

# GOVERNMENT RECORDS SEARCHED / DATA CURRENCY TRACKING

## ROD: Records Of Decision

Record of Decision. ROD documents mandate a permanent remedy at an NPL (Superfund) site containing technical and health information to aid in the cleanup.

Date of Government Version: 04/27/2021	Source: EPA
Date Data Arrived at EDR: 05/03/2021	Telephone: 703-416-0223
Date Made Active in Reports: 05/19/2021	Last EDR Contact: 05/03/2021
Number of Days to Update: 16	Next Scheduled EDR Contact: 06/14/2021
	Data Release Frequency: Annually

## RMP: Risk Management Plans

When Congress passed the Clean Air Act Amendments of 1990, it required EPA to publish regulations and guidance for chemical accident prevention at facilities using extremely hazardous substances. The Risk Management Program Rule (RMP Rule) was written to implement Section 112(r) of these amendments. The rule, which built upon existing industry codes and standards, requires companies of all sizes that use certain flammable and toxic substances to develop a Risk Management Program, which includes a(n): Hazard assessment that details the potential effects of an accidental release, an accident history of the last five years, and an evaluation of worst-case and alternative accidental releases; Prevention program that includes safety precautions and maintenance, monitoring, and employee training measures; and Emergency response program that spells out emergency health care, employee training measures and procedures for informing the public and response agencies (e.g the fire department) should an accident occur.

Date of Government Version: 01/22/2021	Source: Environmental Protection Agency
Date Data Arrived at EDR: 02/18/2021	Telephone: 202-564-8600
Date Made Active in Reports: 05/11/2021	Last EDR Contact: 04/19/2021
Number of Days to Update: 82	Next Scheduled EDR Contact: 08/02/2021
	Data Release Frequency: Varies

## RAATS: RCRA Administrative Action Tracking System

RCRA Administration Action Tracking System. RAATS contains records based on enforcement actions issued under RCRA pertaining to major violators and includes administrative and civil actions brought by the EPA. For administration actions after September 30, 1995, data entry in the RAATS database was discontinued. EPA will retain a copy of the database for historical records. It was necessary to terminate RAATS because a decrease in agency resources made it impossible to continue to update the information contained in the database.

Date of Government Version: 04/17/1995	Source: EPA
Date Data Arrived at EDR: 07/03/1995	Telephone: 202-564-4104
Date Made Active in Reports: 08/07/1995	Last EDR Contact: 06/02/2008
Number of Days to Update: 35	Next Scheduled EDR Contact: 09/01/2008
	Data Release Frequency: No Update Planned

## PRP: Potentially Responsible Parties

A listing of verified Potentially Responsible Parties

Date of Government Version: 12/30/2020	Source: EPA
Date Data Arrived at EDR: 01/14/2021	Telephone: 202-564-6023
Date Made Active in Reports: 03/05/2021	Last EDR Contact: 05/03/2021
Number of Days to Update: 50	Next Scheduled EDR Contact: 08/16/2021
	Data Release Frequency: Quarterly

## PADS: PCB Activity Database System

PCB Activity Database. PADS Identifies generators, transporters, commercial storers and/or brokers and disposers of PCB's who are required to notify the EPA of such activities.

Date of Government Version: 11/19/2020	Source: EPA
Date Data Arrived at EDR: 01/08/2021	Telephone: 202-566-0500
Date Made Active in Reports: 03/22/2021	Last EDR Contact: 04/09/2021
Number of Days to Update: 73	Next Scheduled EDR Contact: 07/19/2021
	Data Release Frequency: Annually



## GOVERNMENT RECORDS SEARCHED / DATA CURRENCY TRACKING

### ICIS: Integrated Compliance Information System

The Integrated Compliance Information System (ICIS) supports the information needs of the national enforcement and compliance program as well as the unique needs of the National Pollutant Discharge Elimination System (NPDES) program.

Date of Government Version: 11/18/2016	Source: Environmental Protection Agency
Date Data Arrived at EDR: 11/23/2016	Telephone: 202-564-2501
Date Made Active in Reports: 02/10/2017	Last EDR Contact: 03/31/2021
Number of Days to Update: 79	Next Scheduled EDR Contact: 07/19/2021
	Data Release Frequency: Quarterly

**FTTS: FIFRA/ TSCA Tracking System - FIFRA (Federal Insecticide, Fungicide, & Rodenticide Act)/TSCA (Toxic Substances Control Act)**  
FTTS tracks administrative cases and pesticide enforcement actions and compliance activities related to FIFRA, TSCA and EPCRA (Emergency Planning and Community Right-to-Know Act). To maintain currency, EDR contacts the Agency on a quarterly basis.

Date of Government Version: 04/09/2009	Source: EPA/Office of Prevention, Pesticides and Toxic Substances
Date Data Arrived at EDR: 04/16/2009	Telephone: 202-566-1667
Date Made Active in Reports: 05/11/2009	Last EDR Contact: 08/18/2017
Number of Days to Update: 25	Next Scheduled EDR Contact: 12/04/2017
	Data Release Frequency: No Update Planned

**FTTS INSP: FIFRA/ TSCA Tracking System - FIFRA (Federal Insecticide, Fungicide, & Rodenticide Act)/TSCA (Toxic Substances Control Act)**  
A listing of FIFRA/TSCA Tracking System (FTTS) inspections and enforcements.

Date of Government Version: 04/09/2009	Source: EPA
Date Data Arrived at EDR: 04/16/2009	Telephone: 202-566-1667
Date Made Active in Reports: 05/11/2009	Last EDR Contact: 08/18/2017
Number of Days to Update: 25	Next Scheduled EDR Contact: 12/04/2017
	Data Release Frequency: No Update Planned

### MLTS: Material Licensing Tracking System

MLTS is maintained by the Nuclear Regulatory Commission and contains a list of approximately 8,100 sites which possess or use radioactive materials and which are subject to NRC licensing requirements. To maintain currency, EDR contacts the Agency on a quarterly basis.

Date of Government Version: 03/08/2021	Source: Nuclear Regulatory Commission
Date Data Arrived at EDR: 03/11/2021	Telephone: 301-415-7169
Date Made Active in Reports: 05/11/2021	Last EDR Contact: 04/16/2021
Number of Days to Update: 61	Next Scheduled EDR Contact: 08/02/2021
	Data Release Frequency: Quarterly

### COAL ASH DOE: Steam-Electric Plant Operation Data

A listing of power plants that store ash in surface ponds.

Date of Government Version: 12/31/2019	Source: Department of Energy
Date Data Arrived at EDR: 12/01/2020	Telephone: 202-586-8719
Date Made Active in Reports: 02/09/2021	Last EDR Contact: 03/05/2021
Number of Days to Update: 70	Next Scheduled EDR Contact: 06/14/2021
	Data Release Frequency: Varies

### COAL ASH EPA: Coal Combustion Residues Surface Impoundments List

A listing of coal combustion residues surface impoundments with high hazard potential ratings.

Date of Government Version: 01/12/2017	Source: Environmental Protection Agency
Date Data Arrived at EDR: 03/05/2019	Telephone: N/A
Date Made Active in Reports: 11/11/2019	Last EDR Contact: 03/02/2021
Number of Days to Update: 251	Next Scheduled EDR Contact: 06/14/2021
	Data Release Frequency: Varies

# GOVERNMENT RECORDS SEARCHED / DATA CURRENCY TRACKING

## PCB TRANSFORMER: PCB Transformer Registration Database

The database of PCB transformer registrations that includes all PCB registration submittals.

Date of Government Version: 09/13/2019	Source: Environmental Protection Agency
Date Data Arrived at EDR: 11/06/2019	Telephone: 202-566-0517
Date Made Active in Reports: 02/10/2020	Last EDR Contact: 05/07/2021
Number of Days to Update: 96	Next Scheduled EDR Contact: 08/16/2021
	Data Release Frequency: Varies

## RADINFO: Radiation Information Database

The Radiation Information Database (RADINFO) contains information about facilities that are regulated by U.S. Environmental Protection Agency (EPA) regulations for radiation and radioactivity.

Date of Government Version: 07/01/2019	Source: Environmental Protection Agency
Date Data Arrived at EDR: 07/01/2019	Telephone: 202-343-9775
Date Made Active in Reports: 09/23/2019	Last EDR Contact: 03/25/2021
Number of Days to Update: 84	Next Scheduled EDR Contact: 07/12/2021
	Data Release Frequency: Quarterly

## HIST FTTS: FIFRA/TSCA Tracking System Administrative Case Listing

A complete administrative case listing from the FIFRA/TSCA Tracking System (FTTS) for all ten EPA regions. The information was obtained from the National Compliance Database (NCDB). NCDB supports the implementation of FIFRA (Federal Insecticide, Fungicide, and Rodenticide Act) and TSCA (Toxic Substances Control Act). Some EPA regions are now closing out records. Because of that, and the fact that some EPA regions are not providing EPA Headquarters with updated records, it was decided to create a HIST FTTS database. It included records that may not be included in the newer FTTS database updates. This database is no longer updated.

Date of Government Version: 10/19/2006	Source: Environmental Protection Agency
Date Data Arrived at EDR: 03/01/2007	Telephone: 202-564-2501
Date Made Active in Reports: 04/10/2007	Last EDR Contact: 12/17/2007
Number of Days to Update: 40	Next Scheduled EDR Contact: 03/17/2008
	Data Release Frequency: No Update Planned

## HIST FTTS INSP: FIFRA/TSCA Tracking System Inspection & Enforcement Case Listing

A complete inspection and enforcement case listing from the FIFRA/TSCA Tracking System (FTTS) for all ten EPA regions. The information was obtained from the National Compliance Database (NCDB). NCDB supports the implementation of FIFRA (Federal Insecticide, Fungicide, and Rodenticide Act) and TSCA (Toxic Substances Control Act). Some EPA regions are now closing out records. Because of that, and the fact that some EPA regions are not providing EPA Headquarters with updated records, it was decided to create a HIST FTTS database. It included records that may not be included in the newer FTTS database updates. This database is no longer updated.

Date of Government Version: 10/19/2006	Source: Environmental Protection Agency
Date Data Arrived at EDR: 03/01/2007	Telephone: 202-564-2501
Date Made Active in Reports: 04/10/2007	Last EDR Contact: 12/17/2008
Number of Days to Update: 40	Next Scheduled EDR Contact: 03/17/2008
	Data Release Frequency: No Update Planned

## DOT OPS: Incident and Accident Data

Department of Transportation, Office of Pipeline Safety Incident and Accident data.

Date of Government Version: 01/02/2020	Source: Department of Transportation, Office of Pipeline Safety
Date Data Arrived at EDR: 01/28/2020	Telephone: 202-366-4595
Date Made Active in Reports: 04/17/2020	Last EDR Contact: 04/27/2021
Number of Days to Update: 80	Next Scheduled EDR Contact: 08/09/2021
	Data Release Frequency: Quarterly

## CONSENT: Superfund (CERCLA) Consent Decrees

Major legal settlements that establish responsibility and standards for cleanup at NPL (Superfund) sites. Released periodically by United States District Courts after settlement by parties to litigation matters.

# GOVERNMENT RECORDS SEARCHED / DATA CURRENCY TRACKING

Date of Government Version: 12/31/2020  
Date Data Arrived at EDR: 01/13/2021  
Date Made Active in Reports: 03/22/2021  
Number of Days to Update: 68

Source: Department of Justice, Consent Decree Library  
Telephone: Varies  
Last EDR Contact: 04/05/2021  
Next Scheduled EDR Contact: 07/19/2021  
Data Release Frequency: Varies

## BRS: Biennial Reporting System

The Biennial Reporting System is a national system administered by the EPA that collects data on the generation and management of hazardous waste. BRS captures detailed data from two groups: Large Quantity Generators (LQG) and Treatment, Storage, and Disposal Facilities.

Date of Government Version: 12/31/2017  
Date Data Arrived at EDR: 06/22/2020  
Date Made Active in Reports: 11/20/2020  
Number of Days to Update: 151

Source: EPA/NTIS  
Telephone: 800-424-9346  
Last EDR Contact: 03/23/2021  
Next Scheduled EDR Contact: 07/05/2021  
Data Release Frequency: Biennially

## INDIAN RESERV: Indian Reservations

This map layer portrays Indian administered lands of the United States that have any area equal to or greater than 640 acres.

Date of Government Version: 12/31/2014  
Date Data Arrived at EDR: 07/14/2015  
Date Made Active in Reports: 01/10/2017  
Number of Days to Update: 546

Source: USGS  
Telephone: 202-208-3710  
Last EDR Contact: 04/06/2021  
Next Scheduled EDR Contact: 07/19/2021  
Data Release Frequency: Semi-Annually

## FUSRAP: Formerly Utilized Sites Remedial Action Program

DOE established the Formerly Utilized Sites Remedial Action Program (FUSRAP) in 1974 to remediate sites where radioactive contamination remained from Manhattan Project and early U.S. Atomic Energy Commission (AEC) operations.

Date of Government Version: 08/08/2017  
Date Data Arrived at EDR: 09/11/2018  
Date Made Active in Reports: 09/14/2018  
Number of Days to Update: 3

Source: Department of Energy  
Telephone: 202-586-3559  
Last EDR Contact: 04/28/2021  
Next Scheduled EDR Contact: 08/16/2021  
Data Release Frequency: Varies

## UMTRA: Uranium Mill Tailings Sites

Uranium ore was mined by private companies for federal government use in national defense programs. When the mills shut down, large piles of the sand-like material (mill tailings) remain after uranium has been extracted from the ore. Levels of human exposure to radioactive materials from the piles are low; however, in some cases tailings were used as construction materials before the potential health hazards of the tailings were recognized.

Date of Government Version: 08/30/2019  
Date Data Arrived at EDR: 11/15/2019  
Date Made Active in Reports: 01/28/2020  
Number of Days to Update: 74

Source: Department of Energy  
Telephone: 505-845-0011  
Last EDR Contact: 05/21/2021  
Next Scheduled EDR Contact: 08/30/2021  
Data Release Frequency: Varies

## LEAD SMELTER 1: Lead Smelter Sites

A listing of former lead smelter site locations.

Date of Government Version: 04/27/2021  
Date Data Arrived at EDR: 05/03/2021  
Date Made Active in Reports: 05/19/2021  
Number of Days to Update: 16

Source: Environmental Protection Agency  
Telephone: 703-603-8787  
Last EDR Contact: 05/03/2021  
Next Scheduled EDR Contact: 07/12/2021  
Data Release Frequency: Varies

## LEAD SMELTER 2: Lead Smelter Sites

A list of several hundred sites in the U.S. where secondary lead smelting was done from 1931 and 1964. These sites may pose a threat to public health through ingestion or inhalation of contaminated soil or dust

# GOVERNMENT RECORDS SEARCHED / DATA CURRENCY TRACKING

Date of Government Version: 04/05/2001  
Date Data Arrived at EDR: 10/27/2010  
Date Made Active in Reports: 12/02/2010  
Number of Days to Update: 36

Source: American Journal of Public Health  
Telephone: 703-305-6451  
Last EDR Contact: 12/02/2009  
Next Scheduled EDR Contact: N/A  
Data Release Frequency: No Update Planned

## US AIRS (AFS): Aerometric Information Retrieval System Facility Subsystem (AFS)

The database is a sub-system of Aerometric Information Retrieval System (AIRS). AFS contains compliance data on air pollution point sources regulated by the U.S. EPA and/or state and local air regulatory agencies. This information comes from source reports by various stationary sources of air pollution, such as electric power plants, steel mills, factories, and universities, and provides information about the air pollutants they produce. Action, air program, air program pollutant, and general level plant data. It is used to track emissions and compliance data from industrial plants.

Date of Government Version: 10/12/2016  
Date Data Arrived at EDR: 10/26/2016  
Date Made Active in Reports: 02/03/2017  
Number of Days to Update: 100

Source: EPA  
Telephone: 202-564-2496  
Last EDR Contact: 09/26/2017  
Next Scheduled EDR Contact: 01/08/2018  
Data Release Frequency: Annually

## US AIRS MINOR: Air Facility System Data

A listing of minor source facilities.

Date of Government Version: 10/12/2016  
Date Data Arrived at EDR: 10/26/2016  
Date Made Active in Reports: 02/03/2017  
Number of Days to Update: 100

Source: EPA  
Telephone: 202-564-2496  
Last EDR Contact: 09/26/2017  
Next Scheduled EDR Contact: 01/08/2018  
Data Release Frequency: Annually

## US MINES: Mines Master Index File

Contains all mine identification numbers issued for mines active or opened since 1971. The data also includes violation information.

Date of Government Version: 02/01/2021  
Date Data Arrived at EDR: 02/24/2021  
Date Made Active in Reports: 05/19/2021  
Number of Days to Update: 84

Source: Department of Labor, Mine Safety and Health Administration  
Telephone: 303-231-5959  
Last EDR Contact: 02/24/2021  
Next Scheduled EDR Contact: 06/06/2021  
Data Release Frequency: Semi-Annually

## MINES VIOLATIONS: MSHA Violation Assessment Data

Mines violation and assessment information. Department of Labor, Mine Safety & Health Administration.

Date of Government Version: 11/24/2020  
Date Data Arrived at EDR: 11/30/2020  
Date Made Active in Reports: 01/25/2021  
Number of Days to Update: 56

Source: DOL, Mine Safety & Health Admi  
Telephone: 202-693-9424  
Last EDR Contact: 03/01/2021  
Next Scheduled EDR Contact: 06/14/2021  
Data Release Frequency: Quarterly

## US MINES 2: Ferrous and Nonferrous Metal Mines Database Listing

This map layer includes ferrous (ferrous metal mines are facilities that extract ferrous metals, such as iron ore or molybdenum) and nonferrous (Nonferrous metal mines are facilities that extract nonferrous metals, such as gold, silver, copper, zinc, and lead) metal mines in the United States.

Date of Government Version: 05/06/2020  
Date Data Arrived at EDR: 05/27/2020  
Date Made Active in Reports: 08/13/2020  
Number of Days to Update: 78

Source: USGS  
Telephone: 703-648-7709  
Last EDR Contact: 02/26/2021  
Next Scheduled EDR Contact: 06/06/2021  
Data Release Frequency: Varies

# GOVERNMENT RECORDS SEARCHED / DATA CURRENCY TRACKING

## US MINES 3: Active Mines & Mineral Plants Database Listing

Active Mines and Mineral Processing Plant operations for commodities monitored by the Minerals Information Team of the USGS.

Date of Government Version: 04/14/2011	Source: USGS
Date Data Arrived at EDR: 06/08/2011	Telephone: 703-648-7709
Date Made Active in Reports: 09/13/2011	Last EDR Contact: 02/26/2021
Number of Days to Update: 97	Next Scheduled EDR Contact: 06/06/2021
	Data Release Frequency: Varies

## ABANDONED MINES: Abandoned Mines

An inventory of land and water impacted by past mining (primarily coal mining) is maintained by OSMRE to provide information needed to implement the Surface Mining Control and Reclamation Act of 1977 (SMCRA). The inventory contains information on the location, type, and extent of AML impacts, as well as, information on the cost associated with the reclamation of those problems. The inventory is based upon field surveys by State, Tribal, and OSMRE program officials. It is dynamic to the extent that it is modified as new problems are identified and existing problems are reclaimed.

Date of Government Version: 12/11/2020	Source: Department of Interior
Date Data Arrived at EDR: 12/11/2020	Telephone: 202-208-2609
Date Made Active in Reports: 03/02/2021	Last EDR Contact: 03/10/2021
Number of Days to Update: 81	Next Scheduled EDR Contact: 06/21/2021
	Data Release Frequency: Quarterly

## FINDS: Facility Index System/Facility Registry System

Facility Index System. FINDS contains both facility information and 'pointers' to other sources that contain more detail. EDR includes the following FINDS databases in this report: PCS (Permit Compliance System), AIRS (Aerometric Information Retrieval System), DOCKET (Enforcement Docket used to manage and track information on civil judicial enforcement cases for all environmental statutes), FURS (Federal Underground Injection Control), C-DOCKET (Criminal Docket System used to track criminal enforcement actions for all environmental statutes), FFIS (Federal Facilities Information System), STATE (State Environmental Laws and Statutes), and PADS (PCB Activity Data System).

Date of Government Version: 02/03/2021	Source: EPA
Date Data Arrived at EDR: 03/03/2021	Telephone: (617) 918-1111
Date Made Active in Reports: 04/05/2021	Last EDR Contact: 05/18/2021
Number of Days to Update: 33	Next Scheduled EDR Contact: 06/14/2021
	Data Release Frequency: Quarterly

## DOCKET HWC: Hazardous Waste Compliance Docket Listing

A complete list of the Federal Agency Hazardous Waste Compliance Docket Facilities.

Date of Government Version: 11/03/2020	Source: Environmental Protection Agency
Date Data Arrived at EDR: 11/17/2020	Telephone: 202-564-0527
Date Made Active in Reports: 02/09/2021	Last EDR Contact: 05/21/2021
Number of Days to Update: 84	Next Scheduled EDR Contact: 09/06/2021
	Data Release Frequency: Varies

## UXO: Unexploded Ordnance Sites

A listing of unexploded ordnance site locations

Date of Government Version: 12/31/2018	Source: Department of Defense
Date Data Arrived at EDR: 07/02/2020	Telephone: 703-704-1564
Date Made Active in Reports: 09/17/2020	Last EDR Contact: 04/13/2021
Number of Days to Update: 77	Next Scheduled EDR Contact: 07/26/2021
	Data Release Frequency: Varies

## ECHO: Enforcement & Compliance History Information

ECHO provides integrated compliance and enforcement information for about 800,000 regulated facilities nationwide.

# GOVERNMENT RECORDS SEARCHED / DATA CURRENCY TRACKING

Date of Government Version: 01/02/2021  
Date Data Arrived at EDR: 01/08/2021  
Date Made Active in Reports: 03/22/2021  
Number of Days to Update: 73

Source: Environmental Protection Agency  
Telephone: 202-564-2280  
Last EDR Contact: 04/06/2021  
Next Scheduled EDR Contact: 07/19/2021  
Data Release Frequency: Quarterly

## FUELS PROGRAM: EPA Fuels Program Registered Listing

This listing includes facilities that are registered under the Part 80 (Code of Federal Regulations) EPA Fuels Programs. All companies now are required to submit new and updated registrations.

Date of Government Version: 02/17/2021  
Date Data Arrived at EDR: 02/17/2021  
Date Made Active in Reports: 03/22/2021  
Number of Days to Update: 33

Source: EPA  
Telephone: 800-385-6164  
Last EDR Contact: 05/14/2021  
Next Scheduled EDR Contact: 08/30/2021  
Data Release Frequency: Quarterly

## AIRS: Permitted Airs Facility Listing

A listing of permitted Airs facility locations in New Hampshire.

Date of Government Version: 12/31/2018  
Date Data Arrived at EDR: 10/14/2020  
Date Made Active in Reports: 01/05/2021  
Number of Days to Update: 83

Source: Department of Environmental Services  
Telephone: 603-271-6283  
Last EDR Contact: 04/08/2021  
Next Scheduled EDR Contact: 06/14/2021  
Data Release Frequency: Varies

## ASBESTOS: Asbestos Notification Listing

Asbestos notification sites

Date of Government Version: 02/19/2021  
Date Data Arrived at EDR: 02/25/2021  
Date Made Active in Reports: 05/18/2021  
Number of Days to Update: 82

Source: Department of Environmental Services  
Telephone: 603-271-1373  
Last EDR Contact: 05/13/2021  
Next Scheduled EDR Contact: 08/30/2021  
Data Release Frequency: Varies

## DRYCLEANERS: Listing of Drycleaners

A listing of drycleaner locations in New Hampshire.

Date of Government Version: 12/11/2020  
Date Data Arrived at EDR: 12/11/2020  
Date Made Active in Reports: 03/01/2021  
Number of Days to Update: 80

Source: Department of Environmental Services  
Telephone: 603-271-2937  
Last EDR Contact: 03/16/2021  
Next Scheduled EDR Contact: 06/28/2021  
Data Release Frequency: Quarterly

## Financial Assurance 1: Financial Assurance Information Listing

Financial assurance is intended to ensure that resources are available to pay for the cost of closure, post-closure care, and corrective measures if the owner or operator of a regulated facility is unable or unwilling to pay

Date of Government Version: 01/12/2021  
Date Data Arrived at EDR: 01/14/2021  
Date Made Active in Reports: 04/01/2021  
Number of Days to Update: 77

Source: Department of Environmental Services  
Telephone: 602-271-0675  
Last EDR Contact: 04/08/2021  
Next Scheduled EDR Contact: 07/26/2021  
Data Release Frequency: Quarterly

## Financial Assurance 2: Financial Assurance Information listing

A listing of financial assurance information for hazardous waste facilities. Financial assurance is intended to ensure that resources are available to pay for the cost of closure, post-closure care, and corrective measures if the owner or operator of a regulated facility is unable or unwilling to pay.

Date of Government Version: 04/02/2020  
Date Data Arrived at EDR: 04/07/2020  
Date Made Active in Reports: 06/22/2020  
Number of Days to Update: 76

Source: Department of Environmental Services  
Telephone: 603-271-5328  
Last EDR Contact: 04/14/2021  
Next Scheduled EDR Contact: 07/26/2021  
Data Release Frequency: Varies

# GOVERNMENT RECORDS SEARCHED / DATA CURRENCY TRACKING

## LEAD: Lead Inspection Database

The Childhood Lead Poisoning Prevention Program data of lead inspection for the state.

Date of Government Version: 10/16/2007  
Date Data Arrived at EDR: 10/18/2007  
Date Made Active in Reports: 11/13/2007  
Number of Days to Update: 26

Source: Department of Health & Human Services, Childhood Lead Poisoning Prevention Program  
Telephone: 603-271-3854  
Last EDR Contact: 05/03/2021  
Next Scheduled EDR Contact: 08/16/2021  
Data Release Frequency: Varies

## NPDES: NPDES Permit Listing

General information regarding NPDES (National Pollutant Discharge Elimination System) permits.

Date of Government Version: 09/22/2020  
Date Data Arrived at EDR: 09/24/2020  
Date Made Active in Reports: 12/15/2020  
Number of Days to Update: 82

Source: Department of Environmental Services  
Telephone: 603-271-0671  
Last EDR Contact: 05/19/2021  
Next Scheduled EDR Contact: 09/06/2021  
Data Release Frequency: Semi-Annually

## PCS: Permit Compliance System

PCS is a computerized management information system that contains data on National Pollutant Discharge Elimination System (NPDES) permit holding facilities. PCS tracks the permit, compliance, and enforcement status of NPDES facilities.

Date of Government Version: 07/14/2011  
Date Data Arrived at EDR: 08/05/2011  
Date Made Active in Reports: 09/29/2011  
Number of Days to Update: 55

Source: EPA, Office of Water  
Telephone: 202-564-2496  
Last EDR Contact: 03/31/2021  
Next Scheduled EDR Contact: 07/19/2021  
Data Release Frequency: Semi-Annually

## PCS INACTIVE: Listing of Inactive PCS Permits

An inactive permit is a facility that has shut down or is no longer discharging.

Date of Government Version: 11/05/2014  
Date Data Arrived at EDR: 01/06/2015  
Date Made Active in Reports: 05/06/2015  
Number of Days to Update: 120

Source: EPA  
Telephone: 202-564-2496  
Last EDR Contact: 03/31/2021  
Next Scheduled EDR Contact: 07/19/2021  
Data Release Frequency: Semi-Annually

## PCS ENF: Enforcement data

No description is available for this data

Date of Government Version: 12/31/2014  
Date Data Arrived at EDR: 02/05/2015  
Date Made Active in Reports: 03/06/2015  
Number of Days to Update: 29

Source: EPA  
Telephone: 202-564-2497  
Last EDR Contact: 03/31/2021  
Next Scheduled EDR Contact: 07/19/2021  
Data Release Frequency: Varies

## MANIFEST: Hazardous Waste Manifest Information Listing

Hazardous waste manifest information for the state of New Hampshire.

Date of Government Version: 06/30/2019  
Date Data Arrived at EDR: 07/23/2019  
Date Made Active in Reports: 02/03/2020  
Number of Days to Update: 195

Source: Department of Environmental Services  
Telephone: 603-271-3203  
Last EDR Contact: 04/16/2021  
Next Scheduled EDR Contact: 08/02/2021  
Data Release Frequency: Annually

## MINES MRDS: Mineral Resources Data System

Mineral Resources Data System

Date of Government Version: 04/06/2018  
Date Data Arrived at EDR: 10/21/2019  
Date Made Active in Reports: 10/24/2019  
Number of Days to Update: 3

Source: USGS  
Telephone: 703-648-6533  
Last EDR Contact: 02/26/2021  
Next Scheduled EDR Contact: 09/10/2018  
Data Release Frequency: Varies

# GOVERNMENT RECORDS SEARCHED / DATA CURRENCY TRACKING

## EDR HIGH RISK HISTORICAL RECORDS

### *EDR Exclusive Records*

#### EDR MGP: EDR Proprietary Manufactured Gas Plants

The EDR Proprietary Manufactured Gas Plant Database includes records of coal gas plants (manufactured gas plants) compiled by EDR's researchers. Manufactured gas sites were used in the United States from the 1800's to 1950's to produce a gas that could be distributed and used as fuel. These plants used whale oil, rosin, coal, or a mixture of coal, oil, and water that also produced a significant amount of waste. Many of the byproducts of the gas production, such as coal tar (oily waste containing volatile and non-volatile chemicals), sludges, oils and other compounds are potentially hazardous to human health and the environment. The byproduct from this process was frequently disposed of directly at the plant site and can remain or spread slowly, serving as a continuous source of soil and groundwater contamination.

Date of Government Version: N/A  
Date Data Arrived at EDR: N/A  
Date Made Active in Reports: N/A  
Number of Days to Update: N/A

Source: EDR, Inc.  
Telephone: N/A  
Last EDR Contact: N/A  
Next Scheduled EDR Contact: N/A  
Data Release Frequency: No Update Planned

#### EDR Hist Auto: EDR Exclusive Historical Auto Stations

EDR has searched selected national collections of business directories and has collected listings of potential gas station/filling station/service station sites that were available to EDR researchers. EDR's review was limited to those categories of sources that might, in EDR's opinion, include gas station/filling station/service station establishments. The categories reviewed included, but were not limited to gas, gas station, gasoline station, filling station, auto, automobile repair, auto service station, service station, etc. This database falls within a category of information EDR classifies as "High Risk Historical Records", or HRHR. EDR's HRHR effort presents unique and sometimes proprietary data about past sites and operations that typically create environmental concerns, but may not show up in current government records searches.

Date of Government Version: N/A  
Date Data Arrived at EDR: N/A  
Date Made Active in Reports: N/A  
Number of Days to Update: N/A

Source: EDR, Inc.  
Telephone: N/A  
Last EDR Contact: N/A  
Next Scheduled EDR Contact: N/A  
Data Release Frequency: Varies

#### EDR Hist Cleaner: EDR Exclusive Historical Cleaners

EDR has searched selected national collections of business directories and has collected listings of potential dry cleaner sites that were available to EDR researchers. EDR's review was limited to those categories of sources that might, in EDR's opinion, include dry cleaning establishments. The categories reviewed included, but were not limited to dry cleaners, cleaners, laundry, laundromat, cleaning/laundry, wash & dry etc. This database falls within a category of information EDR classifies as "High Risk Historical Records", or HRHR. EDR's HRHR effort presents unique and sometimes proprietary data about past sites and operations that typically create environmental concerns, but may not show up in current government records searches.

Date of Government Version: N/A  
Date Data Arrived at EDR: N/A  
Date Made Active in Reports: N/A  
Number of Days to Update: N/A

Source: EDR, Inc.  
Telephone: N/A  
Last EDR Contact: N/A  
Next Scheduled EDR Contact: N/A  
Data Release Frequency: Varies

## EDR RECOVERED GOVERNMENT ARCHIVES

### *Exclusive Recovered Govt. Archives*

#### RGA HWS: Recovered Government Archive State Hazardous Waste Facilities List

The EDR Recovered Government Archive State Hazardous Waste database provides a list of SHWS incidents derived from historical databases and includes many records that no longer appear in current government lists. Compiled from Records formerly available from the Department of Environmental Services in New Hampshire.



# GOVERNMENT RECORDS SEARCHED / DATA CURRENCY TRACKING

Date of Government Version: N/A  
Date Data Arrived at EDR: 07/01/2013  
Date Made Active in Reports: 01/08/2014  
Number of Days to Update: 191

Source: Department of Environmental Services  
Telephone: N/A  
Last EDR Contact: 06/01/2012  
Next Scheduled EDR Contact: N/A  
Data Release Frequency: Varies

## RGA LF: Recovered Government Archive Solid Waste Facilities List

The EDR Recovered Government Archive Landfill database provides a list of landfills derived from historical databases and includes many records that no longer appear in current government lists. Compiled from Records formerly available from the Department of Environmental Services in New Hampshire.

Date of Government Version: N/A  
Date Data Arrived at EDR: 07/01/2013  
Date Made Active in Reports: 01/17/2014  
Number of Days to Update: 200

Source: Department of Environmental Services  
Telephone: N/A  
Last EDR Contact: 06/01/2012  
Next Scheduled EDR Contact: N/A  
Data Release Frequency: Varies

## RGA LUST: Recovered Government Archive Leaking Underground Storage Tank

The EDR Recovered Government Archive Leaking Underground Storage Tank database provides a list of LUST incidents derived from historical databases and includes many records that no longer appear in current government lists. Compiled from Records formerly available from the Department of Environmental Services in New Hampshire.

Date of Government Version: N/A  
Date Data Arrived at EDR: 07/01/2013  
Date Made Active in Reports: 01/03/2014  
Number of Days to Update: 186

Source: Department of Environmental Services  
Telephone: N/A  
Last EDR Contact: 06/01/2012  
Next Scheduled EDR Contact: N/A  
Data Release Frequency: Varies

## OTHER DATABASE(S)

Depending on the geographic area covered by this report, the data provided in these specialty databases may or may not be complete. For example, the existence of wetlands information data in a specific report does not mean that all wetlands in the area covered by the report are included. Moreover, the absence of any reported wetlands information does not necessarily mean that wetlands do not exist in the area covered by the report.

## CT MANIFEST: Hazardous Waste Manifest Data

Facility and manifest data. Manifest is a document that lists and tracks hazardous waste from the generator through transporters to a tsd facility.

Date of Government Version: 10/05/2020  
Date Data Arrived at EDR: 02/17/2021  
Date Made Active in Reports: 05/10/2021  
Number of Days to Update: 82

Source: Department of Energy & Environmental Protection  
Telephone: 860-424-3375  
Last EDR Contact: 05/11/2021  
Next Scheduled EDR Contact: 08/23/2021  
Data Release Frequency: No Update Planned

## NJ MANIFEST: Manifest Information

Hazardous waste manifest information.

Date of Government Version: 12/31/2018  
Date Data Arrived at EDR: 04/10/2019  
Date Made Active in Reports: 05/16/2019  
Number of Days to Update: 36

Source: Department of Environmental Protection  
Telephone: N/A  
Last EDR Contact: 04/09/2021  
Next Scheduled EDR Contact: 07/19/2021  
Data Release Frequency: Annually

## NY MANIFEST: Facility and Manifest Data

Manifest is a document that lists and tracks hazardous waste from the generator through transporters to a TSD facility.

# GOVERNMENT RECORDS SEARCHED / DATA CURRENCY TRACKING

Date of Government Version: 01/01/2019  
Date Data Arrived at EDR: 04/29/2020  
Date Made Active in Reports: 07/10/2020  
Number of Days to Update: 72

Source: Department of Environmental Conservation  
Telephone: 518-402-8651  
Last EDR Contact: 04/30/2021  
Next Scheduled EDR Contact: 08/09/2021  
Data Release Frequency: Quarterly

## PA MANIFEST: Manifest Information

Hazardous waste manifest information.

Date of Government Version: 06/30/2018  
Date Data Arrived at EDR: 07/19/2019  
Date Made Active in Reports: 09/10/2019  
Number of Days to Update: 53

Source: Department of Environmental Protection  
Telephone: 717-783-8990  
Last EDR Contact: 04/09/2021  
Next Scheduled EDR Contact: 07/26/2021  
Data Release Frequency: Annually

## RI MANIFEST: Manifest information

Hazardous waste manifest information

Date of Government Version: 12/31/2019  
Date Data Arrived at EDR: 02/11/2021  
Date Made Active in Reports: 02/24/2021  
Number of Days to Update: 13

Source: Department of Environmental Management  
Telephone: 401-222-2797  
Last EDR Contact: 05/13/2021  
Next Scheduled EDR Contact: 08/30/2021  
Data Release Frequency: Annually

## VT MANIFEST: Hazardous Waste Manifest Data

Hazardous waste manifest information.

Date of Government Version: 10/28/2019  
Date Data Arrived at EDR: 10/29/2019  
Date Made Active in Reports: 01/09/2020  
Number of Days to Update: 72

Source: Department of Environmental Conservation  
Telephone: 802-241-3443  
Last EDR Contact: 04/12/2021  
Next Scheduled EDR Contact: 07/26/2021  
Data Release Frequency: Annually

## WI MANIFEST: Manifest Information

Hazardous waste manifest information.

Date of Government Version: 05/31/2018  
Date Data Arrived at EDR: 06/19/2019  
Date Made Active in Reports: 09/03/2019  
Number of Days to Update: 76

Source: Department of Natural Resources  
Telephone: N/A  
Last EDR Contact: 03/08/2021  
Next Scheduled EDR Contact: 06/21/2021  
Data Release Frequency: Annually

## Oil/Gas Pipelines

Source: Endeavor Business Media

Petroleum Bundle (Crude Oil, Refined Products, Petrochemicals, Gas Liquids (LPG/NGL), and Specialty Gases (Miscellaneous)) N = Natural Gas Bundle (Natural Gas, Gas Liquids (LPG/NGL), and Specialty Gases (Miscellaneous)). This map includes information copyrighted by Endeavor Business Media. This information is provided on a best effort basis and Endeavor Business Media does not guarantee its accuracy nor warrant its fitness for any particular purpose. Such information has been reprinted with the permission of Endeavor Business Media.

## Electric Power Transmission Line Data

Source: Endeavor Business Media

This map includes information copyrighted by Endeavor Business Media. This information is provided on a best effort basis and Endeavor Business Media does not guarantee its accuracy nor warrant its fitness for any particular purpose. Such information has been reprinted with the permission of Endeavor Business Media.

**Sensitive Receptors:** There are individuals deemed sensitive receptors due to their fragile immune systems and special sensitivity to environmental discharges. These sensitive receptors typically include the elderly, the sick, and children. While the location of all sensitive receptors cannot be determined, EDR indicates those buildings and facilities - schools, daycares, hospitals, medical centers, and nursing homes - where individuals who are sensitive receptors are likely to be located.

## AHA Hospitals:

Source: American Hospital Association, Inc.  
Telephone: 312-280-5991

The database includes a listing of hospitals based on the American Hospital Association's annual survey of hospitals.

## GOVERNMENT RECORDS SEARCHED / DATA CURRENCY TRACKING

### Medical Centers: Provider of Services Listing

Source: Centers for Medicare & Medicaid Services

Telephone: 410-786-3000

A listing of hospitals with Medicare provider number, produced by Centers of Medicare & Medicaid Services, a federal agency within the U.S. Department of Health and Human Services.

### Nursing Homes

Source: National Institutes of Health

Telephone: 301-594-6248

Information on Medicare and Medicaid certified nursing homes in the United States.

### Public Schools

Source: National Center for Education Statistics

Telephone: 202-502-7300

The National Center for Education Statistics' primary database on elementary and secondary public education in the United States. It is a comprehensive, annual, national statistical database of all public elementary and secondary schools and school districts, which contains data that are comparable across all states.

### Private Schools

Source: National Center for Education Statistics

Telephone: 202-502-7300

The National Center for Education Statistics' primary database on private school locations in the United States.

### Daycare Centers: Child Care Facility List

Source: Department of Health & Human Services

Telephone: 603-271-4624

**Flood Zone Data:** This data was obtained from the Federal Emergency Management Agency (FEMA). It depicts 100-year and 500-year flood zones as defined by FEMA. It includes the National Flood Hazard Layer (NFHL) which incorporates Flood Insurance Rate Map (FIRM) data and Q3 data from FEMA in areas not covered by NFHL.

Source: FEMA

Telephone: 877-336-2627

Date of Government Version: 2003, 2015

**NWI:** National Wetlands Inventory. This data, available in select counties across the country, was obtained by EDR in 2002, 2005 and 2010 from the U.S. Fish and Wildlife Service.

### State Wetlands Data: Wetland Inventory

Source: US Fish & Wildlife Service

Telephone: 703-358-2171

### Current USGS 7.5 Minute Topographic Map

Source: U.S. Geological Survey

## **STREET AND ADDRESS INFORMATION**

© 2015 TomTom North America, Inc. All rights reserved. This material is proprietary and the subject of copyright protection and other intellectual property rights owned by or licensed to Tele Atlas North America, Inc. The use of this material is subject to the terms of a license agreement. You will be held liable for any unauthorized copying or disclosure of this material.

## GEOCHECK<sup>®</sup> - PHYSICAL SETTING SOURCE ADDENDUM

### TARGET PROPERTY ADDRESS

S. COMMERCIAL ST EXTENSION  
S. COMMERCIAL ST, ELM ST, GAS ST, WILLOW ST  
MANCHESTER, NH 03101

### TARGET PROPERTY COORDINATES

Latitude (North):	42.978217 - 42° 58' 41.58"
Longitude (West):	71.465192 - 71° 27' 54.69"
Universal Tranverse Mercator:	Zone 19
UTM X (Meters):	298985.2
UTM Y (Meters):	4761130.0
Elevation:	182 ft. above sea level

### USGS TOPOGRAPHIC MAP

Target Property Map:	5642548 MANCHESTER SOUTH, NH
Version Date:	2012

EDR's GeoCheck Physical Setting Source Addendum is provided to assist the environmental professional in forming an opinion about the impact of potential contaminant migration.

Assessment of the impact of contaminant migration generally has two principle investigative components:

1. Groundwater flow direction, and
2. Groundwater flow velocity.

Groundwater flow direction may be impacted by surface topography, hydrology, hydrogeology, characteristics of the soil, and nearby wells. Groundwater flow velocity is generally impacted by the nature of the geologic strata.

# GEOCHECK® - PHYSICAL SETTING SOURCE SUMMARY

## GROUNDWATER FLOW DIRECTION INFORMATION

Groundwater flow direction for a particular site is best determined by a qualified environmental professional using site-specific well data. If such data is not reasonably ascertainable, it may be necessary to rely on other sources of information, such as surface topographic information, hydrologic information, hydrogeologic data collected on nearby properties, and regional groundwater flow information (from deep aquifers).

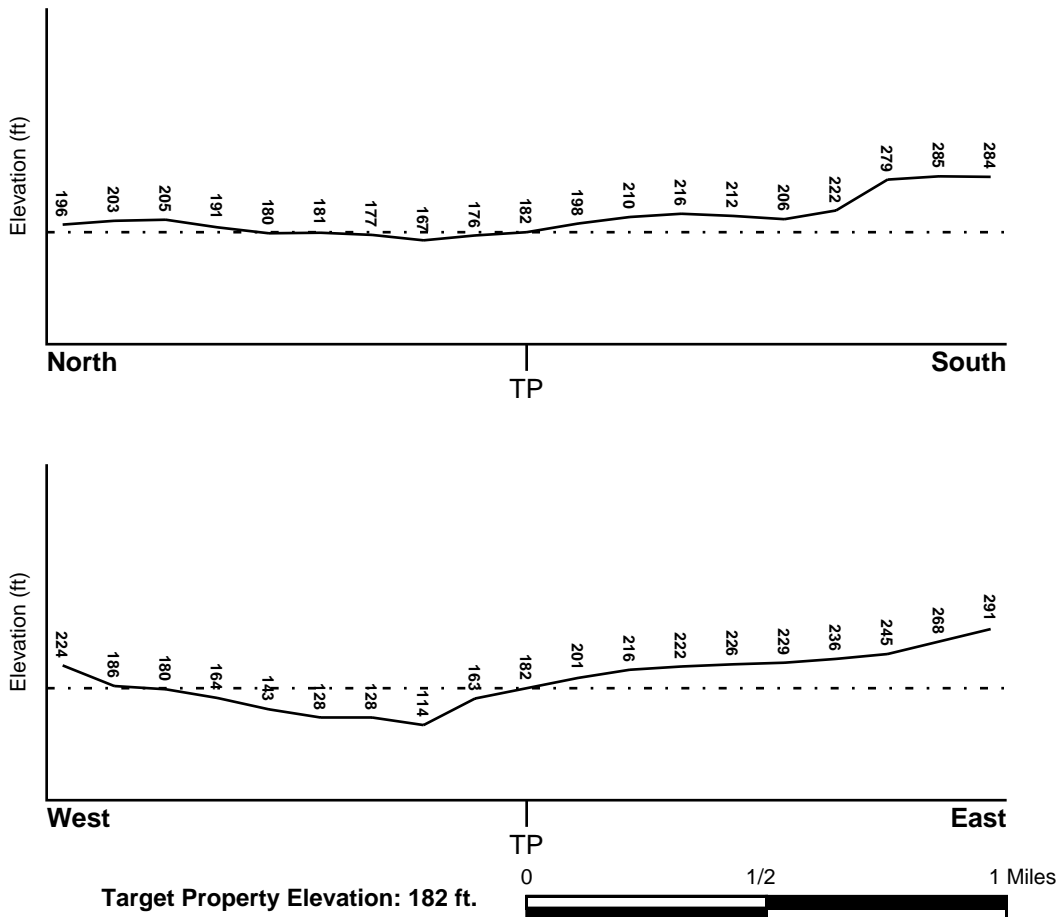
## TOPOGRAPHIC INFORMATION

Surface topography may be indicative of the direction of surficial groundwater flow. This information can be used to assist the environmental professional in forming an opinion about the impact of nearby contaminated properties or, should contamination exist on the target property, what downgradient sites might be impacted.

## TARGET PROPERTY TOPOGRAPHY

General Topographic Gradient: General WNW

## SURROUNDING TOPOGRAPHY: ELEVATION PROFILES



Source: Topography has been determined from the USGS 7.5' Digital Elevation Model and should be evaluated on a relative (not an absolute) basis. Relative elevation information between sites of close proximity should be field verified.

# GEOCHECK® - PHYSICAL SETTING SOURCE SUMMARY

## HYDROLOGIC INFORMATION

Surface water can act as a hydrologic barrier to groundwater flow. Such hydrologic information can be used to assist the environmental professional in forming an opinion about the impact of nearby contaminated properties or, should contamination exist on the target property, what downgradient sites might be impacted.

Refer to the Physical Setting Source Map following this summary for hydrologic information (major waterways and bodies of water).

## **FEMA FLOOD ZONE**

<u>Flood Plain Panel at Target Property</u>	<u>FEMA Source Type</u>
33011C0377D	FEMA FIRM Flood data
<u>Additional Panels in search area:</u>	<u>FEMA Source Type</u>
33011C0376D	FEMA FIRM Flood data
33011C0378D	FEMA FIRM Flood data
33011C0379D	FEMA FIRM Flood data

## **NATIONAL WETLAND INVENTORY**

<u>NWI Quad at Target Property</u>	<u>NWI Electronic Data Coverage</u>
MANCHESTER SOUTH	YES - refer to the Overview Map and Detail Map

## HYDROGEOLOGIC INFORMATION

Hydrogeologic information obtained by installation of wells on a specific site can often be an indicator of groundwater flow direction in the immediate area. Such hydrogeologic information can be used to assist the environmental professional in forming an opinion about the impact of nearby contaminated properties or, should contamination exist on the target property, what downgradient sites might be impacted.

## **AQUIFLOW®**

Search Radius: 1.000 Mile.

EDR has developed the AQUIFLOW Information System to provide data on the general direction of groundwater flow at specific points. EDR has reviewed reports submitted by environmental professionals to regulatory authorities at select sites and has extracted the date of the report, groundwater flow direction as determined hydrogeologically, and the depth to water table.

<u>MAP ID</u>	<u>LOCATION FROM TP</u>	<u>GENERAL DIRECTION GROUNDWATER FLOW</u>
Not Reported		

## GEOCHECK® - PHYSICAL SETTING SOURCE SUMMARY

### GROUNDWATER FLOW VELOCITY INFORMATION

Groundwater flow velocity information for a particular site is best determined by a qualified environmental professional using site specific geologic and soil strata data. If such data are not reasonably ascertainable, it may be necessary to rely on other sources of information, including geologic age identification, rock stratigraphic unit and soil characteristics data collected on nearby properties and regional soil information. In general, contaminant plumes move more quickly through sandy-gravelly types of soils than silty-clayey types of soils.

### GEOLOGIC INFORMATION IN GENERAL AREA OF TARGET PROPERTY

Geologic information can be used by the environmental professional in forming an opinion about the relative speed at which contaminant migration may be occurring.

#### **ROCK STRATIGRAPHIC UNIT**


Era: Paleozoic  
System: Devonian  
Series: Middle Paleozoic granitic rocks  
Code: Pzg2 (*decoded above as Era, System & Series*)

#### **GEOLOGIC AGE IDENTIFICATION**

Category: Plutonic and Intrusive Rocks

Geologic Age and Rock Stratigraphic Unit Source: P.G. Schruben, R.E. Arndt and W.J. Bawiec, Geology of the Conterminous U.S. at 1:2,500,000 Scale - a digital representation of the 1974 P.B. King and H.M. Beikman Map, USGS Digital Data Series DDS - 11 (1994).

# SSURGO SOIL MAP - 6507059.2s



- ★ Target Property
- ∩ SSURGO Soil
- ∩ Water

0 1/16 1/8 1/4 Miles



SITE NAME: S. Commercial St Extension  
ADDRESS: S. Commercial St, Elm St, Gas St, Willow St  
Manchester NH 03101  
LAT/LONG: 42.978217 / 71.465192

CLIENT: Fuss & O Neill  
CONTACT: Samantha Devincentis  
INQUIRY #: 6507059.2s  
DATE: May 24, 2021 4:30 pm



## GEOCHECK® - PHYSICAL SETTING SOURCE SUMMARY

### DOMINANT SOIL COMPOSITION IN GENERAL AREA OF TARGET PROPERTY

The U.S. Department of Agriculture's (USDA) Soil Conservation Service (SCS) leads the National Cooperative Soil Survey (NCSS) and is responsible for collecting, storing, maintaining and distributing soil survey information for privately owned lands in the United States. A soil map in a soil survey is a representation of soil patterns in a landscape. The following information is based on Soil Conservation Service SSURGO data.

---

#### Soil Map ID: 1

Soil Component Name: Urban land

Soil Surface Texture:  
Hydrologic Group: Not reported

Soil Drainage Class:  
Hydric Status: Unknown

Corrosion Potential - Uncoated Steel: Not Reported

Depth to Bedrock Min: > 0 inches

Depth to Watertable Min: > 0 inches

No Layer Information available.

---

#### Soil Map ID: 2

Soil Component Name: Windsor

Soil Surface Texture: loamy sand

Hydrologic Group: Class A - High infiltration rates. Soils are deep, well drained to excessively drained sands and gravels.

Soil Drainage Class: Excessively drained

Hydric Status: Unknown

Corrosion Potential - Uncoated Steel: Low

Depth to Bedrock Min: > 0 inches

Depth to Watertable Min: > 0 inches

## GEOCHECK® - PHYSICAL SETTING SOURCE SUMMARY

Soil Layer Information							
Layer	Boundary		Soil Texture Class	Classification		Saturated hydraulic conductivity micro m/sec	Soil Reaction (pH)
	Upper	Lower		AASHTO Group	Unified Soil		
1	0 inches	3 inches	loamy sand	Granular materials (35 pct. or less passing No. 200), Silty, or Clayey Gravel and Sand.	COARSE-GRAINED SOILS, Sands, Sands with fines, Silty Sand.	Max: 141.1111 Min: 42.3333	Max: 6.5 Min: 4.5
2	3 inches	11 inches	loamy sand	Granular materials (35 pct. or less passing No. 200), Silty, or Clayey Gravel and Sand.	COARSE-GRAINED SOILS, Sands, Sands with fines, Silty Sand.	Max: 141.1111 Min: 42.3333	Max: 6.5 Min: 4.5
3	11 inches	59 inches	sand	Granular materials (35 pct. or less passing No. 200), Silty, or Clayey Gravel and Sand.	COARSE-GRAINED SOILS, Sands, Sands with fines, Silty Sand.	Max: 141.1111 Min: 42.3333	Max: 6.5 Min: 4.5

### Soil Map ID: 3

Soil Component Name: Water < 40

Soil Surface Texture: loamy sand

Hydrologic Group: Class A - High infiltration rates. Soils are deep, well drained to excessively drained sands and gravels.

Soil Drainage Class:  
Hydric Status: Unknown

Corrosion Potential - Uncoated Steel: Not Reported

Depth to Bedrock Min: > 0 inches

Depth to Watertable Min: > 0 inches

No Layer Information available.

# GEOCHECK® - PHYSICAL SETTING SOURCE SUMMARY

## LOCAL / REGIONAL WATER AGENCY RECORDS

EDR Local/Regional Water Agency records provide water well information to assist the environmental professional in assessing sources that may impact ground water flow direction, and in forming an opinion about the impact of contaminant migration on nearby drinking water wells.

## WELL SEARCH DISTANCE INFORMATION

<u>DATABASE</u>	<u>SEARCH DISTANCE (miles)</u>
Federal USGS	1.000
Federal FRDS PWS	Nearest PWS within 1 mile
State Database	1.000

## **FEDERAL USGS WELL INFORMATION**

<u>MAP ID</u>	<u>WELL ID</u>	<u>LOCATION FROM TP</u>
8	USGS40000784045	1/4 - 1/2 Mile WNW
C13	USGS40000783963	1/4 - 1/2 Mile West
E20	USGS40000783910	1/4 - 1/2 Mile WSW
E26	USGS40000783911	1/4 - 1/2 Mile WSW
F29	USGS40000783777	1/4 - 1/2 Mile SSW
34	USGS40000783864	1/4 - 1/2 Mile WSW
55	USGS40000784261	1/2 - 1 Mile NNW
L56	USGS40000783649	1/2 - 1 Mile South
M66	USGS40000783747	1/2 - 1 Mile SW
67	USGS40000783725	1/2 - 1 Mile SW

## **FEDERAL FRDS PUBLIC WATER SUPPLY SYSTEM INFORMATION**

<u>MAP ID</u>	<u>WELL ID</u>	<u>LOCATION FROM TP</u>
No PWS System Found		

Note: PWS System location is not always the same as well location.

## **STATE DATABASE WELL INFORMATION**

<u>MAP ID</u>	<u>WELL ID</u>	<u>LOCATION FROM TP</u>
A1	NHINV0000062820	0 - 1/8 Mile NNE
A2	NHINV0000062818	0 - 1/8 Mile NE
A3	NHINV0000062817	0 - 1/8 Mile NE
A4	NHINV0000062819	0 - 1/8 Mile North
5	NHINV0000062821	1/8 - 1/4 Mile NW
B6	NHINV0000061297	1/8 - 1/4 Mile South
7	NHINV0000048782	1/8 - 1/4 Mile East
B9	NHINV0000063408	1/4 - 1/2 Mile South
B10	NHINV0000062411	1/4 - 1/2 Mile South
B11	NHINV0000062412	1/4 - 1/2 Mile South
B12	NHINV0000063407	1/4 - 1/2 Mile South

## GEOCHECK® - PHYSICAL SETTING SOURCE SUMMARY

### STATE DATABASE WELL INFORMATION

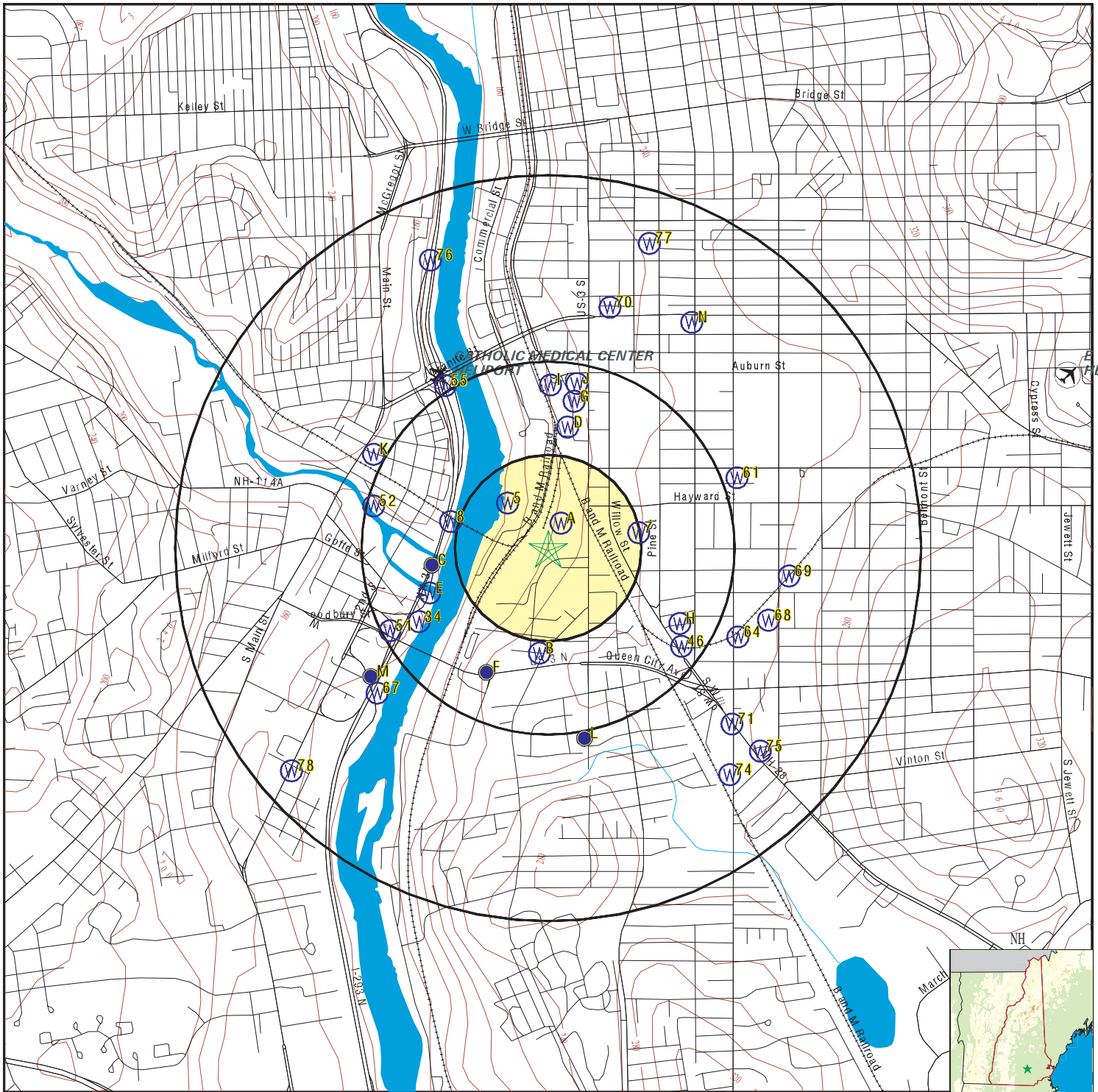
MAP ID	WELL ID	LOCATION FROM TP
D14	NHINV0000047627	1/4 - 1/2 Mile North
B15	NHINV0000062410	1/4 - 1/2 Mile South
B16	NHINV0000063406	1/4 - 1/2 Mile South
D17	NHINV0000047742	1/4 - 1/2 Mile North
D18	NHINV0000047629	1/4 - 1/2 Mile NNE
D19	NHINV0000047626	1/4 - 1/2 Mile North
D21	NHINV0000047625	1/4 - 1/2 Mile North
C22	NHINV0000055185	1/4 - 1/2 Mile West
D23	NHINV0000047630	1/4 - 1/2 Mile NNE
D24	NHINV0000047624	1/4 - 1/2 Mile North
D25	NHINV0000047628	1/4 - 1/2 Mile NNE
D27	NHINV0000047623	1/4 - 1/2 Mile North
F28	NHINV0000038115	1/4 - 1/2 Mile SSW
F30	NHINV0000053099	1/4 - 1/2 Mile SSW
G31	NHINV0000047631	1/4 - 1/2 Mile NNE
H32	NHINV0000047706	1/4 - 1/2 Mile ESE
G33	NHINV0000047619	1/4 - 1/2 Mile North
F35	NHINV0000062491	1/4 - 1/2 Mile SSW
G36	NHINV0000047632	1/4 - 1/2 Mile North
G37	NHINV0000047617	1/4 - 1/2 Mile North
H38	NHINV0000047085	1/4 - 1/2 Mile SE
I39	NHINV0000047622	1/4 - 1/2 Mile North
G40	NHINV0000047634	1/4 - 1/2 Mile NNE
G41	NHINV0000047618	1/4 - 1/2 Mile North
I42	NHINV0000047621	1/4 - 1/2 Mile North
H43	NHINV0000054842	1/4 - 1/2 Mile ESE
I44	NHINV0000047616	1/4 - 1/2 Mile North
I45	NHINV0000047614	1/4 - 1/2 Mile North
46	NHINV0000053098	1/4 - 1/2 Mile SE
J47	NHINV0000047633	1/4 - 1/2 Mile North
I48	NHINV0000047615	1/4 - 1/2 Mile North
J49	NHINV0000047635	1/4 - 1/2 Mile North
I50	NHINV0000047620	1/4 - 1/2 Mile North
51	NHINV0000055184	1/4 - 1/2 Mile WSW
52	NHINV0000046634	1/4 - 1/2 Mile WNW
K53	NHINV0000062298	1/2 - 1 Mile WNW
K54	NHINV0000063409	1/2 - 1 Mile WNW
L57	NHINV0000054175	1/2 - 1 Mile South
K58	NHINV0000061319	1/2 - 1 Mile WNW
K59	NHINV0000062297	1/2 - 1 Mile WNW
K60	NHINV0000062296	1/2 - 1 Mile WNW
61	NHINV0000046690	1/2 - 1 Mile ENE
K62	NHINV0000062299	1/2 - 1 Mile WNW
K63	NHINV0000063429	1/2 - 1 Mile WNW
64	NHINV0000063294	1/2 - 1 Mile ESE
M65	NHINV0000055183	1/2 - 1 Mile WSW
68	NHINV0000063292	1/2 - 1 Mile ESE
69	NHINV0000044471	1/2 - 1 Mile East
70	NHINV0000056434	1/2 - 1 Mile NNE
71	NHINV0000053085	1/2 - 1 Mile SE
N72	NHINV0000058594	1/2 - 1 Mile NNE
N73	NHINV0000058593	1/2 - 1 Mile NNE

# GEOCHECK® - PHYSICAL SETTING SOURCE SUMMARY

## STATE DATABASE WELL INFORMATION

<u>MAP ID</u>	<u>WELL ID</u>	<u>LOCATION FROM TP</u>
74	NHINV0000053097	1/2 - 1 Mile SE
75	NHINV0000053096	1/2 - 1 Mile SE
76	NHINV0000045283	1/2 - 1 Mile NNW
77	NHINV0000017934	1/2 - 1 Mile NNE
78	NHINV0000055056	1/2 - 1 Mile SW

# PHYSICAL SETTING SOURCE MAP - 6507059.2s



- County Boundary
- Major Roads
- Contour Lines
- Airports
- Earthquake epicenter, Richter 5 or greater
- Water Wells
- Public Water Supply Wells
- Cluster of Multiple Icons

- Groundwater Flow Direction
- Indeterminate Groundwater Flow at Location
- Groundwater Flow Varies at Location



**SITE NAME:** S. Commercial St Extension  
**ADDRESS:** S. Commercial St, Elm St, Gas St, Willow St  
 Manchester NH 03101  
**LAT/LONG:** 42.978217 / 71.465192

**CLIENT:** Fuss & O Neill  
**CONTACT:** Samantha Devincentis  
**INQUIRY #:** 6507059.2s  
**DATE:** May 24, 2021 4:30 pm

# GEOCHECK® - PHYSICAL SETTING SOURCE MAP FINDINGS

Map ID  
 Direction  
 Distance  
 Elevation

Database      EDR ID Number

**A1**  
**NNE**  
**0 - 1/8 Mile**  
**Lower**

**NH WELLS      NHINV0000062820**

Database:	Well Locations	Driller #:	62821
Well #:	DRW-02	WRB ID:	150.0363
Elevation:	0	Well Owner:	NATIONAL GRID
Date Completed:	200810 9	Well Use:	Test/Exploration
Well Need:	Monitoring (water level or quality)		
Well Type:	Drilled in Gravel	Well Depth:	40
Bedrock Depth:	0	Casing Length:	25
Yield Test Method:	Not Reported	Duration:	0
Discharge (GPM):	0	Static Water Level:	21.37
Date Measured:	200810 9	Water Quality Checked:	Not Reported

**A2**  
**NE**  
**0 - 1/8 Mile**  
**Higher**

**NH WELLS      NHINV0000062818**

Database:	Well Locations	Driller #:	62819
Well #:	DRW-04	WRB ID:	150.0361
Elevation:	0	Well Owner:	NATIONAL GRID
Date Completed:	200810 7	Well Use:	Test/Exploration
Well Need:	Monitoring (water level or quality)		
Well Type:	Drilled in Gravel	Well Depth:	16
Bedrock Depth:	0	Casing Length:	6
Yield Test Method:	Not Reported	Duration:	0
Discharge (GPM):	0	Static Water Level:	5.75
Date Measured:	200810 9	Water Quality Checked:	Not Reported

**A3**  
**NE**  
**0 - 1/8 Mile**  
**Higher**

**NH WELLS      NHINV0000062817**

Database:	Well Locations	Driller #:	62818
Well #:	LRW-01	WRB ID:	150.0360
Elevation:	0	Well Owner:	NATIONAL GRID
Date Completed:	200810 7	Well Use:	Test/Exploration
Well Need:	Monitoring (water level or quality)		
Well Type:	Drilled in Gravel	Well Depth:	12
Bedrock Depth:	0	Casing Length:	2
Yield Test Method:	Not Reported	Duration:	0
Discharge (GPM):	0	Static Water Level:	4.87
Date Measured:	200810 7	Water Quality Checked:	Not Reported

## GEOCHECK® - PHYSICAL SETTING SOURCE MAP FINDINGS

Map ID  
Direction  
Distance  
Elevation

Database      EDR ID Number

**A4**  
**North**  
**0 - 1/8 Mile**  
**Lower**

**NH WELLS      NHINV0000062819**

Database:	Well Locations	Driller #:	62820
Well #:	DRW-3	WRB ID:	150.0362
Elevation:	0	Well Owner:	NATIONAL GRID
Date Completed:	200810 7	Well Use:	Test/Exploration
Well Need:	Monitoring (water level or quality)		
Well Type:	Not Reported	Well Depth:	34
Bedrock Depth:	0	Casing Length:	19
Yield Test Method:	Not Reported	Duration:	0
Discharge (GPM):	0	Static Water Level:	19.57
Date Measured:	200810 7	Water Quality Checked:	Not Reported

**5**  
**NW**  
**1/8 - 1/4 Mile**  
**Lower**

**NH WELLS      NHINV0000062821**

Database:	Well Locations	Driller #:	62822
Well #:	DRW-1	WRB ID:	150.0364
Elevation:	0	Well Owner:	NATIONAL GRID
Date Completed:	20081010	Well Use:	Test/Exploration
Well Need:	Monitoring (water level or quality)		
Well Type:	Drilled in Gravel	Well Depth:	40.5
Bedrock Depth:	0	Casing Length:	25.5
Yield Test Method:	Not Reported	Duration:	0
Discharge (GPM):	0	Static Water Level:	23.22
Date Measured:	20081010	Water Quality Checked:	Not Reported

**B6**  
**South**  
**1/8 - 1/4 Mile**  
**Higher**

**NH WELLS      NHINV0000061297**

Database:	Well Locations	Driller #:	61298
Well #:	Not Reported	WRB ID:	150.0365
Elevation:	0	Well Owner:	WILCOX & BARTON
Date Completed:	20081122	Well Use:	Test/Exploration
Well Need:	Monitoring (water level or quality)		
Well Type:	Drilled in Bedrock	Well Depth:	54
Bedrock Depth:	35.5	Casing Length:	0
Yield Test Method:	Not Reported	Duration:	0
Discharge (GPM):	0	Static Water Level:	30
Date Measured:	20081122	Water Quality Checked:	Not Reported



# GEOCHECK® - PHYSICAL SETTING SOURCE MAP FINDINGS

Map ID  
Direction  
Distance  
Elevation

Database      EDR ID Number

**7**

**East**  
**1/8 - 1/4 Mile**  
**Higher**

**NH WELLS      NHINV0000048782**

Database:	Well Locations	Driller #:	48783
Well #:	Not Reported	WRB ID:	150.0441
Elevation:	0	Well Owner:	CONWAY FREIGHT
Date Completed:	2011 225	Well Use:	Test/Exploration
Well Need:	Monitoring (water level or quality)		
Well Type:	Drilled in Gravel	Well Depth:	14
Bedrock Depth:	0	Casing Length:	4
Yield Test Method:	Not Reported	Duration:	0
Discharge (GPM):	0	Static Water Level:	6.5
Date Measured:	2011 225	Water Quality Checked:	Not Reported

**8**

**WNW**  
**1/4 - 1/2 Mile**  
**Lower**

**FED USGS      USGS40000784045**

Organization ID:	USGS-NH		
Organization Name:	USGS New Hampshire Water Science Center		
Monitor Location:	NH-MCB 19		
Type:	Well: Test hole not completed as a well		
Description:	Not Reported	HUC:	01070002
Drainage Area:	Not Reported	Drainage Area Units:	Not Reported
Contrib Drainage Area:	Not Reported	Contrib Drainage Area Unts:	Not Reported
Aquifer:	Not Reported	Formation Type:	Not Reported
Aquifer Type:	Not Reported	Construction Date:	1955
Well Depth:	Not Reported	Well Depth Units:	Not Reported
Well Hole Depth:	60	Well Hole Depth Units:	ft

**B9**

**South**  
**1/4 - 1/2 Mile**  
**Higher**

**NH WELLS      NHINV0000063408**

Database:	Well Locations	Driller #:	63409
Well #:	Not Reported	WRB ID:	150.0380
Elevation:	0	Well Owner:	WILCOX & BARTON
Date Completed:	200811 3	Well Use:	Test/Exploration
Well Need:	Monitoring (water level or quality)		
Well Type:	Drilled in Bedrock	Well Depth:	34
Bedrock Depth:	18	Casing Length:	24
Yield Test Method:	Not Reported	Duration:	0
Discharge (GPM):	0	Static Water Level:	10
Date Measured:	200811 3	Water Quality Checked:	Not Reported

## GEOCHECK® - PHYSICAL SETTING SOURCE MAP FINDINGS

Map ID  
 Direction  
 Distance  
 Elevation

Database      EDR ID Number

**B10**  
**South**  
**1/4 - 1/2 Mile**  
**Higher**

**NH WELLS      NHINV0000062411**

Database:	Well Locations	Driller #:	62412
Well #:	Not Reported	WRB ID:	150.0376
Elevation:	0	Well Owner:	WILCOX & BARTON
Date Completed:	200811 3	Well Use:	Test/Exploration
Well Need:	Monitoring (water level or quality)	Well Depth:	25
Well Type:	Not Reported	Casing Length:	25
Bedrock Depth:	25	Duration:	0
Yield Test Method:	Not Reported	Static Water Level:	10
Discharge (GPM):	0	Water Quality Checked:	Not Reported
Date Measured:	200811 3		

**B11**  
**South**  
**1/4 - 1/2 Mile**  
**Higher**

**NH WELLS      NHINV0000062412**

Database:	Well Locations	Driller #:	62413
Well #:	Not Reported	WRB ID:	150.0377
Elevation:	0	Well Owner:	WILCOX & BARTON
Date Completed:	200811 3	Well Use:	Test/Exploration
Well Need:	Monitoring (water level or quality)	Well Depth:	34
Well Type:	Drilled in Bedrock	Casing Length:	24
Bedrock Depth:	18	Duration:	0
Yield Test Method:	Not Reported	Static Water Level:	10
Discharge (GPM):	0	Water Quality Checked:	Not Reported
Date Measured:	200811 3		

**B12**  
**South**  
**1/4 - 1/2 Mile**  
**Higher**

**NH WELLS      NHINV0000063407**

Database:	Well Locations	Driller #:	63408
Well #:	Not Reported	WRB ID:	150.0379
Elevation:	0	Well Owner:	WILCOX & BARTON
Date Completed:	200811 3	Well Use:	Test/Exploration
Well Need:	Monitoring (water level or quality)	Well Depth:	25
Well Type:	Drilled in Gravel	Casing Length:	15
Bedrock Depth:	25	Duration:	0
Yield Test Method:	Not Reported	Static Water Level:	10
Discharge (GPM):	0	Water Quality Checked:	Not Reported
Date Measured:	200811 3		

## GEOCHECK® - PHYSICAL SETTING SOURCE MAP FINDINGS

Map ID  
Direction  
Distance  
Elevation

Database      EDR ID Number

**C13**  
**West**  
**1/4 - 1/2 Mile**  
**Lower**

**FED USGS      USGS40000783963**

Organization ID:	USGS-NH		
Organization Name:	USGS New Hampshire Water Science Center		
Monitor Location:	NH-MCB 12		
Type:	Well: Test hole not completed as a well		
Description:	Not Reported	HUC:	01070002
Drainage Area:	Not Reported	Drainage Area Units:	Not Reported
Contrib Drainage Area:	Not Reported	Contrib Drainage Area Unts:	Not Reported
Aquifer:	Not Reported	Formation Type:	Not Reported
Aquifer Type:	Not Reported	Construction Date:	1955
Well Depth:	Not Reported	Well Depth Units:	Not Reported
Well Hole Depth:	52	Well Hole Depth Units:	ft

**D14**  
**North**  
**1/4 - 1/2 Mile**  
**Higher**

**NH WELLS      NHINV0000047627**

Database:	Well Locations	Driller #:	47628
Well #:	HTE-14	WRB ID:	150.0424
Elevation:	0	Well Owner:	ANAGNOST INVESTMENTS
Date Completed:	2010 611	Well Use:	Test/Exploration
Well Need:	Monitoring (water level or quality)		
Well Type:	Drilled in Gravel	Well Depth:	12
Bedrock Depth:	0	Casing Length:	7
Yield Test Method:	Not Reported	Duration:	0
Discharge (GPM):	0	Static Water Level:	8
Date Measured:	2010 611	Water Quality Checked:	Not Reported

**B15**  
**South**  
**1/4 - 1/2 Mile**  
**Higher**

**NH WELLS      NHINV0000062410**

Database:	Well Locations	Driller #:	62411
Well #:	Not Reported	WRB ID:	150.0375
Elevation:	0	Well Owner:	WILCOX & BARTON
Date Completed:	200811 1	Well Use:	Test/Exploration
Well Need:	Monitoring (water level or quality)		
Well Type:	Drilled in Gravel	Well Depth:	42
Bedrock Depth:	26	Casing Length:	32
Yield Test Method:	Not Reported	Duration:	0
Discharge (GPM):	0	Static Water Level:	10
Date Measured:	200811 1	Water Quality Checked:	Not Reported

# GEOCHECK® - PHYSICAL SETTING SOURCE MAP FINDINGS

Map ID  
 Direction  
 Distance  
 Elevation

Database      EDR ID Number

**B16**  
**South**  
**1/4 - 1/2 Mile**  
**Higher**

**NH WELLS      NHINV0000063406**

Database:	Well Locations	Driller #:	63407
Well #:	Not Reported	WRB ID:	150.0378
Elevation:	0	Well Owner:	WILCOX & BARTON
Date Completed:	200811 1	Well Use:	Test/Exploration
Well Need:	Monitoring (water level or quality)		
Well Type:	Drilled in Bedrock	Well Depth:	42
Bedrock Depth:	26	Casing Length:	32
Yield Test Method:	Not Reported	Duration:	0
Discharge (GPM):	0	Static Water Level:	10
Date Measured:	200811 1	Water Quality Checked:	Not Reported

**D17**  
**North**  
**1/4 - 1/2 Mile**  
**Higher**

**NH WELLS      NHINV0000047742**

Database:	Well Locations	Driller #:	47743
Well #:	HTE-23	WRB ID:	150.0433
Elevation:	0	Well Owner:	ANAGNOST INVESTMENTS
Date Completed:	2010 610	Well Use:	Test/Exploration
Well Need:	Monitoring (water level or quality)		
Well Type:	Drilled in Gravel	Well Depth:	12
Bedrock Depth:	0	Casing Length:	7
Yield Test Method:	Not Reported	Duration:	0
Discharge (GPM):	0	Static Water Level:	8
Date Measured:	2010 610	Water Quality Checked:	Not Reported

**D18**  
**NNE**  
**1/4 - 1/2 Mile**  
**Higher**

**NH WELLS      NHINV0000047629**

Database:	Well Locations	Driller #:	47630
Well #:	HTE-16	WRB ID:	150.0426
Elevation:	0	Well Owner:	ANAGNOST INVESTMENTS
Date Completed:	2010 611	Well Use:	Test/Exploration
Well Need:	Monitoring (water level or quality)		
Well Type:	Drilled in Gravel	Well Depth:	12
Bedrock Depth:	0	Casing Length:	7
Yield Test Method:	Not Reported	Duration:	0
Discharge (GPM):	0	Static Water Level:	8
Date Measured:	2010 611	Water Quality Checked:	Not Reported

## GEOCHECK® - PHYSICAL SETTING SOURCE MAP FINDINGS

Map ID  
Direction  
Distance  
Elevation

Database      EDR ID Number

**D19**  
**North**  
**1/4 - 1/2 Mile**  
**Higher**

**NH WELLS      NHINV0000047626**

Database:	Well Locations	Driller #:	47627
Well #:	HTE-13	WRB ID:	150.0423
Elevation:	0	Well Owner:	ANAGNOST INVESTMENTS
Date Completed:	2010 611	Well Use:	Test/Exploration
Well Need:	Monitoring (water level or quality)		
Well Type:	Drilled in Gravel	Well Depth:	12
Bedrock Depth:	0	Casing Length:	7
Yield Test Method:	Not Reported	Duration:	0
Discharge (GPM):	0	Static Water Level:	8
Date Measured:	2010 611	Water Quality Checked:	Not Reported

**E20**  
**WSW**  
**1/4 - 1/2 Mile**  
**Lower**

**FED USGS      USGS40000783910**

Organization ID:	USGS-NH		
Organization Name:	USGS New Hampshire Water Science Center		
Monitor Location:	NH-MCB 13		
Type:	Well: Test hole not completed as a well		
Description:	Not Reported	HUC:	01070002
Drainage Area:	Not Reported	Drainage Area Units:	Not Reported
Contrib Drainage Area:	Not Reported	Contrib Drainage Area Unts:	Not Reported
Aquifer:	Not Reported	Formation Type:	Not Reported
Aquifer Type:	Not Reported	Construction Date:	1955
Well Depth:	Not Reported	Well Depth Units:	Not Reported
Well Hole Depth:	40	Well Hole Depth Units:	ft

**D21**  
**North**  
**1/4 - 1/2 Mile**  
**Higher**

**NH WELLS      NHINV0000047625**

Database:	Well Locations	Driller #:	47626
Well #:	HTE-12	WRB ID:	150.0422
Elevation:	0	Well Owner:	ANAGNOST INVESTMENTS
Date Completed:	2010 611	Well Use:	Test/Exploration
Well Need:	Monitoring (water level or quality)		
Well Type:	Drilled in Gravel	Well Depth:	12
Bedrock Depth:	0	Casing Length:	7
Yield Test Method:	Not Reported	Duration:	0
Discharge (GPM):	0	Static Water Level:	8
Date Measured:	2010 611	Water Quality Checked:	Not Reported

## GEOCHECK® - PHYSICAL SETTING SOURCE MAP FINDINGS

Map ID  
Direction  
Distance  
Elevation

Database      EDR ID Number

**C22**  
**West**  
**1/4 - 1/2 Mile**  
**Lower**

**NH WELLS      NHINV0000055185**

Database:	Well Locations	Driller #:	55186
Well #:	B27 OW	WRB ID:	150.0410
Elevation:	0	Well Owner:	NH DOT
Date Completed:	2010 616	Well Use:	Test/Exploration
Well Need:	Monitoring (water level or quality)		
Well Type:	Drilled in Gravel	Well Depth:	27.2
Bedrock Depth:	0	Casing Length:	15
Yield Test Method:	Not Reported	Duration:	0
Discharge (GPM):	0	Static Water Level:	7.4
Date Measured:	2010 622	Water Quality Checked:	Not Reported

**D23**  
**NNE**  
**1/4 - 1/2 Mile**  
**Higher**

**NH WELLS      NHINV0000047630**

Database:	Well Locations	Driller #:	47631
Well #:	HTE-17	WRB ID:	150.0427
Elevation:	0	Well Owner:	ANAGNOST INVESTMENTS
Date Completed:	2010 610	Well Use:	Test/Exploration
Well Need:	Monitoring (water level or quality)		
Well Type:	Drilled in Gravel	Well Depth:	12
Bedrock Depth:	0	Casing Length:	7
Yield Test Method:	Not Reported	Duration:	0
Discharge (GPM):	0	Static Water Level:	8
Date Measured:	2010 610	Water Quality Checked:	Not Reported

**D24**  
**North**  
**1/4 - 1/2 Mile**  
**Higher**

**NH WELLS      NHINV0000047624**

Database:	Well Locations	Driller #:	47625
Well #:	HTE-11	WRB ID:	150.0421
Elevation:	0	Well Owner:	ANAGNOST INVESTMENTS
Date Completed:	2010 611	Well Use:	Test/Exploration
Well Need:	Monitoring (water level or quality)		
Well Type:	Drilled in Gravel	Well Depth:	12
Bedrock Depth:	0	Casing Length:	7
Yield Test Method:	Not Reported	Duration:	0
Discharge (GPM):	0	Static Water Level:	8
Date Measured:	2010 611	Water Quality Checked:	Not Reported

## GEOCHECK® - PHYSICAL SETTING SOURCE MAP FINDINGS

Map ID  
Direction  
Distance  
Elevation

Database      EDR ID Number

**D25**  
**NNE**  
**1/4 - 1/2 Mile**  
**Higher**

**NH WELLS      NHINV0000047628**

Database:	Well Locations	Driller #:	47629
Well #:	HTE-15	WRB ID:	150.0425
Elevation:	0	Well Owner:	ANAGNOST INVESTMENTS
Date Completed:	2010 611	Well Use:	Test/Exploration
Well Need:	Monitoring (water level or quality)		
Well Type:	Drilled in Gravel	Well Depth:	12
Bedrock Depth:	0	Casing Length:	7
Yield Test Method:	Not Reported	Duration:	0
Discharge (GPM):	0	Static Water Level:	8
Date Measured:	2010 611	Water Quality Checked:	Not Reported

**E26**  
**WSW**  
**1/4 - 1/2 Mile**  
**Lower**

**FED USGS      USGS40000783911**

Organization ID:	USGS-NH		
Organization Name:	USGS New Hampshire Water Science Center		
Monitor Location:	NH-MCB 11		
Type:	Well: Test hole not completed as a well		
Description:	Not Reported	HUC:	01070002
Drainage Area:	Not Reported	Drainage Area Units:	Not Reported
Contrib Drainage Area:	Not Reported	Contrib Drainage Area Unts:	Not Reported
Aquifer:	Not Reported	Formation Type:	Not Reported
Aquifer Type:	Not Reported	Construction Date:	1955
Well Depth:	Not Reported	Well Depth Units:	Not Reported
Well Hole Depth:	54	Well Hole Depth Units:	ft

**D27**  
**North**  
**1/4 - 1/2 Mile**  
**Lower**

**NH WELLS      NHINV0000047623**

Database:	Well Locations	Driller #:	47624
Well #:	HTE-1	WRB ID:	150.0420
Elevation:	0	Well Owner:	ANAGNOST INVESTMENTS
Date Completed:	2010 611	Well Use:	Test/Exploration
Well Need:	Monitoring (water level or quality)		
Well Type:	Drilled in Gravel	Well Depth:	12
Bedrock Depth:	0	Casing Length:	7
Yield Test Method:	Not Reported	Duration:	0
Discharge (GPM):	0	Static Water Level:	8
Date Measured:	2010 611	Water Quality Checked:	Not Reported

# GEOCHECK® - PHYSICAL SETTING SOURCE MAP FINDINGS

Map ID  
Direction  
Distance  
Elevation

Database      EDR ID Number

**F28**  
**SSW**  
**1/4 - 1/2 Mile**  
**Higher**

**NH WELLS      NHINV0000038115**

Database:	Well Locations	Driller #:	38116
Well #:	Not Reported	WRB ID:	150.0028
Elevation:	200	Well Owner:	CORPORATE ENVIRON ADVISOR
Date Completed:	198712 3	Well Use:	Test/Exploration
Well Need:	Monitoring (water level or quality)		
Well Type:	Drilled in Bedrock	Well Depth:	20
Bedrock Depth:	12	Casing Length:	20
Yield Test Method:	Not Reported	Duration:	0
Discharge (GPM):	0	Static Water Level:	11
Date Measured:	198712 3	Water Quality Checked:	Not Reported

**F29**  
**SSW**  
**1/4 - 1/2 Mile**  
**Higher**

**FED USGS      USGS40000783777**

Organization ID:	USGS-NH		
Organization Name:	USGS New Hampshire Water Science Center		
Monitor Location:	NH-MCW 88	Type:	Well
Description:	Not Reported	HUC:	01070002
Drainage Area:	Not Reported	Drainage Area Units:	Not Reported
Contrib Drainage Area:	Not Reported	Contrib Drainage Area Units:	Not Reported
Aquifer:	Not Reported	Formation Type:	Bedrock
Aquifer Type:	Not Reported	Construction Date:	19870000
Well Depth:	20	Well Depth Units:	ft
Well Hole Depth:	Not Reported	Well Hole Depth Units:	Not Reported

**F30**  
**SSW**  
**1/4 - 1/2 Mile**  
**Higher**

**NH WELLS      NHINV0000053099**

Database:	Well Locations	Driller #:	53100
Well #:	REPLACE DM-3	WRB ID:	150.0447
Elevation:	0	Well Owner:	RIVERS EDGE MANCHESTER
Date Completed:	2010 712	Well Use:	Abandoned
Well Need:	Monitoring (water level or quality)		
Well Type:	Drilled in Gravel	Well Depth:	17.5
Bedrock Depth:	17.5	Casing Length:	7.5
Yield Test Method:	Not Reported	Duration:	0
Discharge (GPM):	0	Static Water Level:	17
Date Measured:	2010 715	Water Quality Checked:	Y



# GEOCHECK® - PHYSICAL SETTING SOURCE MAP FINDINGS

Map ID  
 Direction  
 Distance  
 Elevation

Database      EDR ID Number

**G31**  
**NNE**  
 1/4 - 1/2 Mile  
 Higher

**NH WELLS      NHINV0000047631**

Database:	Well Locations	Driller #:	47632
Well #:	HTE-18	WRB ID:	150.0428
Elevation:	0	Well Owner:	ANAGNOST INVESTMENTS
Date Completed:	2010 610	Well Use:	Test/Exploration
Well Need:	Monitoring (water level or quality)		
Well Type:	Drilled in Gravel	Well Depth:	12
Bedrock Depth:	0	Casing Length:	7
Yield Test Method:	Not Reported	Duration:	0
Discharge (GPM):	0	Static Water Level:	8
Date Measured:	2010 610	Water Quality Checked:	Not Reported

**H32**  
**ESE**  
 1/4 - 1/2 Mile  
 Higher

**NH WELLS      NHINV0000047706**

Database:	Well Locations	Driller #:	47707
Well #:	MW-14	WRB ID:	150.0436
Elevation:	0	Well Owner:	FORMER GOLAMBS MARKET
Date Completed:	20101123	Well Use:	Test/Exploration
Well Need:	Monitoring (water level or quality)		
Well Type:	Other	Well Depth:	25
Bedrock Depth:	0	Casing Length:	15
Yield Test Method:	Not Reported	Duration:	0
Discharge (GPM):	0	Static Water Level:	15
Date Measured:	20101123	Water Quality Checked:	Not Reported

**G33**  
**North**  
 1/4 - 1/2 Mile  
 Higher

**NH WELLS      NHINV0000047619**

Database:	Well Locations	Driller #:	47620
Well #:	HTE-6	WRB ID:	150.0416
Elevation:	0	Well Owner:	ANAGNOST INVESTMENTS
Date Completed:	2010 615	Well Use:	Test/Exploration
Well Need:	Monitoring (water level or quality)		
Well Type:	Drilled in Gravel	Well Depth:	15
Bedrock Depth:	0	Casing Length:	5
Yield Test Method:	Not Reported	Duration:	0
Discharge (GPM):	0	Static Water Level:	6
Date Measured:	2010 615	Water Quality Checked:	Not Reported

## GEOCHECK® - PHYSICAL SETTING SOURCE MAP FINDINGS

Map ID  
 Direction  
 Distance  
 Elevation

Database      EDR ID Number

**34**  
**WSW**  
 1/4 - 1/2 Mile  
 Lower

**FED USGS      USGS40000783864**

Organization ID:	USGS-NH				
Organization Name:	USGS New Hampshire Water Science Center				
Monitor Location:	NH-MCB 10				
Type:	Well: Test hole not completed as a well				
Description:	Not Reported	HUC:	01070002		
Drainage Area:	Not Reported	Drainage Area Units:	Not Reported		
Contrib Drainage Area:	Not Reported	Contrib Drainage Area Unts:	Not Reported		
Aquifer:	Not Reported	Formation Type:	Not Reported		
Aquifer Type:	Not Reported	Construction Date:	1955		
Well Depth:	Not Reported	Well Depth Units:	Not Reported		
Well Hole Depth:	42	Well Hole Depth Units:	ft		

**F35**  
**SSW**  
 1/4 - 1/2 Mile  
 Higher

**NH WELLS      NHINV0000062491**

Database:	Well Locations	Driller #:	62492		
Well #:	MW-1	WRB ID:	150.0354		
Elevation:	0	Well Owner:	FORMER AGWAY GAS SITE		
Date Completed:	2008 814	Well Use:	Test/Exploration		
Well Need:	Monitoring (water level or quality)				
Well Type:	Driven Point	Well Depth:	25		
Bedrock Depth:	0	Casing Length:	15		
Yield Test Method:	Not Reported	Duration:	0		
Discharge (GPM):	0	Static Water Level:	13		
Date Measured:	2008 814	Water Quality Checked:	Not Reported		

**G36**  
**North**  
 1/4 - 1/2 Mile  
 Higher

**NH WELLS      NHINV0000047632**

Database:	Well Locations	Driller #:	47633		
Well #:	HTE-19	WRB ID:	150.0429		
Elevation:	0	Well Owner:	ANAGNOST INVESTMENTS		
Date Completed:	2010 610	Well Use:	Test/Exploration		
Well Need:	Monitoring (water level or quality)				
Well Type:	Drilled in Gravel	Well Depth:	12		
Bedrock Depth:	0	Casing Length:	7		
Yield Test Method:	Not Reported	Duration:	0		
Discharge (GPM):	0	Static Water Level:	8		
Date Measured:	2010 610	Water Quality Checked:	Not Reported		

# GEOCHECK® - PHYSICAL SETTING SOURCE MAP FINDINGS

Map ID  
 Direction  
 Distance  
 Elevation

Database      EDR ID Number

**G37**  
**North**  
**1/4 - 1/2 Mile**  
**Higher**

**NH WELLS      NHINV0000047617**

Database:	Well Locations	Driller #:	47618
Well #:	HTE-4	WRB ID:	150.0414
Elevation:	0	Well Owner:	ANAGNOST INVESTMENTS
Date Completed:	2010 615	Well Use:	Test/Exploration
Well Need:	Monitoring (water level or quality)		
Well Type:	Drilled in Gravel	Well Depth:	15
Bedrock Depth:	0	Casing Length:	5
Yield Test Method:	Not Reported	Duration:	0
Discharge (GPM):	0	Static Water Level:	6
Date Measured:	2010 616	Water Quality Checked:	Not Reported

**H38**  
**SE**  
**1/4 - 1/2 Mile**  
**Higher**

**NH WELLS      NHINV0000047085**

Database:	Well Locations	Driller #:	47086
Well #:	MW-20	WRB ID:	150.0442
Elevation:	0	Well Owner:	FORMER GOLOMBS MARKET
Date Completed:	2011 324	Well Use:	Test/Exploration
Well Need:	Monitoring (water level or quality)		
Well Type:	Other	Well Depth:	20
Bedrock Depth:	0	Casing Length:	10
Yield Test Method:	Not Reported	Duration:	0
Discharge (GPM):	0	Static Water Level:	11
Date Measured:	2011 324	Water Quality Checked:	Not Reported

**I39**  
**North**  
**1/4 - 1/2 Mile**  
**Higher**

**NH WELLS      NHINV0000047622**

Database:	Well Locations	Driller #:	47623
Well #:	HTE-9	WRB ID:	150.0419
Elevation:	0	Well Owner:	ANAGNOST INVESTMENTS
Date Completed:	2010 615	Well Use:	Test/Exploration
Well Need:	Monitoring (water level or quality)		
Well Type:	Drilled in Gravel	Well Depth:	15
Bedrock Depth:	0	Casing Length:	10
Yield Test Method:	Not Reported	Duration:	0
Discharge (GPM):	0	Static Water Level:	11
Date Measured:	2010 615	Water Quality Checked:	Not Reported

## GEOCHECK® - PHYSICAL SETTING SOURCE MAP FINDINGS

Map ID  
Direction  
Distance  
Elevation

Database      EDR ID Number

**G40**  
**NNE**  
**1/4 - 1/2 Mile**  
**Higher**

**NH WELLS      NHINV0000047634**

Database:	Well Locations	Driller #:	47635
Well #:	HTE-21	WRB ID:	150.0431
Elevation:	0	Well Owner:	ANAGNOST INVESTMENTS
Date Completed:	2010 610	Well Use:	Test/Exploration
Well Need:	Monitoring (water level or quality)		
Well Type:	Drilled in Gravel	Well Depth:	12
Bedrock Depth:	0	Casing Length:	7
Yield Test Method:	Not Reported	Duration:	0
Discharge (GPM):	0	Static Water Level:	8
Date Measured:	2010 610	Water Quality Checked:	Not Reported

**G41**  
**North**  
**1/4 - 1/2 Mile**  
**Higher**

**NH WELLS      NHINV0000047618**

Database:	Well Locations	Driller #:	47619
Well #:	HTE-5	WRB ID:	150.0415
Elevation:	0	Well Owner:	ANAGNOST INVESTMENTS
Date Completed:	2010 615	Well Use:	Test/Exploration
Well Need:	Monitoring (water level or quality)		
Well Type:	Drilled in Gravel	Well Depth:	15
Bedrock Depth:	0	Casing Length:	5
Yield Test Method:	Not Reported	Duration:	0
Discharge (GPM):	0	Static Water Level:	6
Date Measured:	2010 616	Water Quality Checked:	Not Reported

**I42**  
**North**  
**1/4 - 1/2 Mile**  
**Lower**

**NH WELLS      NHINV0000047621**

Database:	Well Locations	Driller #:	47622
Well #:	HTE-8	WRB ID:	150.0418
Elevation:	0	Well Owner:	ANAGNOST INVESTMENTS
Date Completed:	2010 615	Well Use:	Test/Exploration
Well Need:	Monitoring (water level or quality)		
Well Type:	Drilled in Gravel	Well Depth:	15
Bedrock Depth:	0	Casing Length:	5
Yield Test Method:	Not Reported	Duration:	0
Discharge (GPM):	0	Static Water Level:	6
Date Measured:	2010 615	Water Quality Checked:	Not Reported

## GEOCHECK® - PHYSICAL SETTING SOURCE MAP FINDINGS

Map ID  
Direction  
Distance  
Elevation

Database      EDR ID Number

**H43**  
**ESE**  
**1/4 - 1/2 Mile**  
**Higher**

**NH WELLS      NHINV0000054842**

Database:	Well Locations	Driller #:	54843
Well #:	MW-12	WRB ID:	150.0393
Elevation:	0	Well Owner:	GOLOMBS MARKET
Date Completed:	2009 811	Well Use:	Test/Exploration
Well Need:	Monitoring (water level or quality)		
Well Type:	Driven Point	Well Depth:	17
Bedrock Depth:	0	Casing Length:	7
Yield Test Method:	Not Reported	Duration:	0
Discharge (GPM):	0	Static Water Level:	10
Date Measured:	2009 811	Water Quality Checked:	Not Reported

**I44**  
**North**  
**1/4 - 1/2 Mile**  
**Higher**

**NH WELLS      NHINV0000047616**

Database:	Well Locations	Driller #:	47617
Well #:	HTE-3	WRB ID:	150.0413
Elevation:	0	Well Owner:	ANAGNOST INVESTMENTS
Date Completed:	2010 615	Well Use:	Test/Exploration
Well Need:	Monitoring (water level or quality)		
Well Type:	Drilled in Gravel	Well Depth:	20
Bedrock Depth:	0	Casing Length:	10
Yield Test Method:	Not Reported	Duration:	0
Discharge (GPM):	0	Static Water Level:	12
Date Measured:	2010 616	Water Quality Checked:	Not Reported

**I45**  
**North**  
**1/4 - 1/2 Mile**  
**Lower**

**NH WELLS      NHINV0000047614**

Database:	Well Locations	Driller #:	47615
Well #:	HTE-1	WRB ID:	150.0411
Elevation:	0	Well Owner:	ANAGNOST INVESTMENTS
Date Completed:	2010 616	Well Use:	Test/Exploration
Well Need:	Monitoring (water level or quality)		
Well Type:	Drilled in Gravel	Well Depth:	15
Bedrock Depth:	0	Casing Length:	10
Yield Test Method:	Not Reported	Duration:	0
Discharge (GPM):	0	Static Water Level:	6
Date Measured:	2010 616	Water Quality Checked:	Not Reported

## GEOCHECK® - PHYSICAL SETTING SOURCE MAP FINDINGS

Map ID  
 Direction  
 Distance  
 Elevation

Database      EDR ID Number

**46**  
**SE**  
**1/4 - 1/2 Mile**  
**Higher**

**NH WELLS      NHINV0000053098**

Database:	Well Locations	Driller #:	53099
Well #:	MW-100	WRB ID:	150.0446
Elevation:	0	Well Owner:	CITY FUEL
Date Completed:	2010 526	Well Use:	Test/Exploration
Well Need:	Monitoring (water level or quality)		
Well Type:	Drilled in Gravel	Well Depth:	19
Bedrock Depth:	0	Casing Length:	8
Yield Test Method:	Not Reported	Duration:	0
Discharge (GPM):	0	Static Water Level:	11.6
Date Measured:	2010 526	Water Quality Checked:	Not Reported

**J47**  
**North**  
**1/4 - 1/2 Mile**  
**Higher**

**NH WELLS      NHINV0000047633**

Database:	Well Locations	Driller #:	47634
Well #:	HTE-20	WRB ID:	150.0430
Elevation:	0	Well Owner:	ANAGNOST INVESTMENTS
Date Completed:	2010 610	Well Use:	Test/Exploration
Well Need:	Monitoring (water level or quality)		
Well Type:	Drilled in Gravel	Well Depth:	12
Bedrock Depth:	0	Casing Length:	7
Yield Test Method:	Not Reported	Duration:	0
Discharge (GPM):	0	Static Water Level:	8
Date Measured:	2010 610	Water Quality Checked:	Not Reported

**I48**  
**North**  
**1/4 - 1/2 Mile**  
**Lower**

**NH WELLS      NHINV0000047615**

Database:	Well Locations	Driller #:	47616
Well #:	HTE-2	WRB ID:	150.0412
Elevation:	0	Well Owner:	ANAGNOST INVESTMENTS
Date Completed:	2010 616	Well Use:	Test/Exploration
Well Need:	Monitoring (water level or quality)		
Well Type:	Drilled in Gravel	Well Depth:	12
Bedrock Depth:	0	Casing Length:	7
Yield Test Method:	Not Reported	Duration:	0
Discharge (GPM):	0	Static Water Level:	8
Date Measured:	2010 616	Water Quality Checked:	Not Reported

## GEOCHECK® - PHYSICAL SETTING SOURCE MAP FINDINGS

Map ID  
 Direction  
 Distance  
 Elevation

Database      EDR ID Number

**J49**  
**North**  
**1/4 - 1/2 Mile**  
**Higher**

**NH WELLS      NHINV0000047635**

Database:	Well Locations	Driller #:	47636
Well #:	HTE-22	WRB ID:	150.0432
Elevation:	0	Well Owner:	ANAGNOST INVESTMENTS
Date Completed:	2010 610	Well Use:	Test/Exploration
Well Need:	Monitoring (water level or quality)		
Well Type:	Drilled in Gravel	Well Depth:	12
Bedrock Depth:	0	Casing Length:	7
Yield Test Method:	Not Reported	Duration:	0
Discharge (GPM):	0	Static Water Level:	7
Date Measured:	2010 610	Water Quality Checked:	Not Reported

**I50**  
**North**  
**1/4 - 1/2 Mile**  
**Lower**

**NH WELLS      NHINV0000047620**

Database:	Well Locations	Driller #:	47621
Well #:	HTE-7	WRB ID:	150.0417
Elevation:	0	Well Owner:	ANAGNOST INVESTMENTS
Date Completed:	2010 616	Well Use:	Test/Exploration
Well Need:	Monitoring (water level or quality)		
Well Type:	Drilled in Gravel	Well Depth:	12
Bedrock Depth:	0	Casing Length:	7
Yield Test Method:	Not Reported	Duration:	0
Discharge (GPM):	0	Static Water Level:	8
Date Measured:	2010 616	Water Quality Checked:	Not Reported

**51**  
**WSW**  
**1/4 - 1/2 Mile**  
**Higher**

**NH WELLS      NHINV0000055184**

Database:	Well Locations	Driller #:	55185
Well #:	B20 OW	WRB ID:	150.0409
Elevation:	0	Well Owner:	NH DOT
Date Completed:	2010 6 2	Well Use:	Test/Exploration
Well Need:	Monitoring (water level or quality)		
Well Type:	Drilled in Gravel	Well Depth:	20.2
Bedrock Depth:	0	Casing Length:	13
Yield Test Method:	Not Reported	Duration:	0
Discharge (GPM):	0	Static Water Level:	16.3
Date Measured:	2010 622	Water Quality Checked:	Not Reported

## GEOCHECK® - PHYSICAL SETTING SOURCE MAP FINDINGS

Map ID  
 Direction  
 Distance  
 Elevation

Database      EDR ID Number

**52**  
**WNW**  
**1/4 - 1/2 Mile**  
**Lower**

**NH WELLS      NHINV0000046634**

Database:	Well Locations	Driller #:	46635
Well #:	Not Reported	WRB ID:	150.0439
Elevation:	0	Well Owner:	TROTTIER
Date Completed:	20101210	Well Use:	Test/Exploration
Well Need:	Monitoring (water level or quality)		
Well Type:	Drilled in Gravel	Well Depth:	19
Bedrock Depth:	0	Casing Length:	9
Yield Test Method:	Not Reported	Duration:	0
Discharge (GPM):	0	Static Water Level:	12
Date Measured:	0	Water Quality Checked:	Not Reported

**K53**  
**WNW**  
**1/2 - 1 Mile**  
**Lower**

**NH WELLS      NHINV0000062298**

Database:	Well Locations	Driller #:	62299
Well #:	MW-24	WRB ID:	150.0373
Elevation:	0	Well Owner:	WILCOX & BARTON
Date Completed:	20081028	Well Use:	Test/Exploration
Well Need:	Monitoring (water level or quality)		
Well Type:	Drilled in Gravel	Well Depth:	19
Bedrock Depth:	0	Casing Length:	9
Yield Test Method:	Not Reported	Duration:	0
Discharge (GPM):	0	Static Water Level:	10
Date Measured:	20081028	Water Quality Checked:	Not Reported

**K54**  
**WNW**  
**1/2 - 1 Mile**  
**Lower**

**NH WELLS      NHINV0000063409**

Database:	Well Locations	Driller #:	63410
Well #:	Not Reported	WRB ID:	150.0381
Elevation:	0	Well Owner:	WILCOX & BARTON
Date Completed:	20081028	Well Use:	Test/Exploration
Well Need:	Monitoring (water level or quality)		
Well Type:	Drilled in Gravel	Well Depth:	19
Bedrock Depth:	0	Casing Length:	9
Yield Test Method:	Not Reported	Duration:	0
Discharge (GPM):	0	Static Water Level:	10
Date Measured:	20081028	Water Quality Checked:	Not Reported



# GEOCHECK® - PHYSICAL SETTING SOURCE MAP FINDINGS

Map ID  
 Direction  
 Distance  
 Elevation

Database      EDR ID Number

**55**  
**NNW**  
**1/2 - 1 Mile**  
**Lower**

**FED USGS      USGS40000784261**

Organization ID:	USGS-NH		
Organization Name:	USGS New Hampshire Water Science Center		
Monitor Location:	NH-MCB 14		
Type:	Well: Test hole not completed as a well		
Description:	Not Reported	HUC:	01070002
Drainage Area:	Not Reported	Drainage Area Units:	Not Reported
Contrib Drainage Area:	Not Reported	Contrib Drainage Area Unts:	Not Reported
Aquifer:	Not Reported	Formation Type:	Not Reported
Aquifer Type:	Not Reported	Construction Date:	1956
Well Depth:	Not Reported	Well Depth Units:	Not Reported
Well Hole Depth:	46	Well Hole Depth Units:	ft

**L56**  
**South**  
**1/2 - 1 Mile**  
**Higher**

**FED USGS      USGS40000783649**

Organization ID:	USGS-NH		
Organization Name:	USGS New Hampshire Water Science Center		
Monitor Location:	NH-MCW 110	Type:	Well
Description:	Field location by Water well contractor		
HUC:	Not Reported	Drainage Area:	Not Reported
Drainage Area Units:	Not Reported	Contrib Drainage Area:	Not Reported
Contrib Drainage Area Unts:	Not Reported	Aquifer:	Not Reported
Formation Type:	Bedrock	Aquifer Type:	Not Reported
Construction Date:	20040817	Well Depth:	8005
Well Depth Units:	ft	Well Hole Depth:	Not Reported
Well Hole Depth Units:	Not Reported		

**L57**  
**South**  
**1/2 - 1 Mile**  
**Higher**

**NH WELLS      NHINV0000054175**

Database:	Well Locations	Driller #:	54176
Well #:	7782	WRB ID:	150.0285
Elevation:	0	Well Owner:	COLDSTONE DEVELOPMENT
Date Completed:	2004 817	Well Use:	Domestic
Well Need:	New	Well Type:	Drilled in Bedrock
Well Depth:	805	Bedrock Depth:	4
Casing Length:	20	Yield Test Method:	Compressed Air
Duration:	.5	Discharge (GPM):	1
Static Water Level:	40	Date Measured:	2004 818
Water Quality Checked:	Not Reported		

## GEOCHECK® - PHYSICAL SETTING SOURCE MAP FINDINGS

Map ID  
 Direction  
 Distance  
 Elevation

Database      EDR ID Number

**K58**  
**WNW**  
**1/2 - 1 Mile**  
**Lower**

**NH WELLS      NHINV0000061319**

Database:	Well Locations	Driller #:	61320
Well #:	MW-23	WRB ID:	150.0384
Elevation:	0	Well Owner:	W & B
Date Completed:	20081031	Well Use:	Test/Exploration
Well Need:	Monitoring (water level or quality)		
Well Type:	Drilled in Gravel	Well Depth:	45
Bedrock Depth:	18	Casing Length:	34
Yield Test Method:	Not Reported	Duration:	0
Discharge (GPM):	0	Static Water Level:	41
Date Measured:	20081031	Water Quality Checked:	Not Reported

**K59**  
**WNW**  
**1/2 - 1 Mile**  
**Lower**

**NH WELLS      NHINV0000062297**

Database:	Well Locations	Driller #:	62298
Well #:	MW-23	WRB ID:	150.0372
Elevation:	0	Well Owner:	WILCOX & BARTON
Date Completed:	20081031	Well Use:	Test/Exploration
Well Need:	Monitoring (water level or quality)		
Well Type:	Drilled in Bedrock	Well Depth:	45
Bedrock Depth:	18	Casing Length:	34
Yield Test Method:	Not Reported	Duration:	0
Discharge (GPM):	0	Static Water Level:	41
Date Measured:	20081031	Water Quality Checked:	Not Reported

**K60**  
**WNW**  
**1/2 - 1 Mile**  
**Lower**

**NH WELLS      NHINV0000062296**

Database:	Well Locations	Driller #:	62297
Well #:	MW-25	WRB ID:	150.0371
Elevation:	0	Well Owner:	WILCOX & BARTON
Date Completed:	20081031	Well Use:	Test/Exploration
Well Need:	Monitoring (water level or quality)		
Well Type:	Drilled in Bedrock	Well Depth:	45
Bedrock Depth:	26	Casing Length:	35
Yield Test Method:	Not Reported	Duration:	0
Discharge (GPM):	0	Static Water Level:	10
Date Measured:	20081031	Water Quality Checked:	Not Reported

## GEOCHECK® - PHYSICAL SETTING SOURCE MAP FINDINGS

Map ID  
 Direction  
 Distance  
 Elevation

Database      EDR ID Number

**61**  
**ENE**  
**1/2 - 1 Mile**  
**Higher**

**NH WELLS      NHINV0000046690**

Database:	Well Locations	Driller #:	46691
Well #:	Not Reported	WRB ID:	150.0434
Elevation:	0	Well Owner:	CITY OF MANCHESTER
Date Completed:	2010 617	Well Use:	Test/Exploration
Well Need:	Monitoring (water level or quality)		
Well Type:	Drilled in Gravel	Well Depth:	29
Bedrock Depth:	0	Casing Length:	29
Yield Test Method:	Not Reported	Duration:	0
Discharge (GPM):	0	Static Water Level:	22
Date Measured:	2010 617	Water Quality Checked:	Not Reported

**K62**  
**WNW**  
**1/2 - 1 Mile**  
**Lower**

**NH WELLS      NHINV0000062299**

Database:	Well Locations	Driller #:	62300
Well #:	MW-22	WRB ID:	150.0374
Elevation:	0	Well Owner:	WILCOX & BARTON
Date Completed:	20081031	Well Use:	Test/Exploration
Well Need:	Monitoring (water level or quality)		
Well Type:	Drilled in Gravel	Well Depth:	15
Bedrock Depth:	0	Casing Length:	5
Yield Test Method:	Not Reported	Duration:	0
Discharge (GPM):	0	Static Water Level:	11
Date Measured:	20081031	Water Quality Checked:	Not Reported

**K63**  
**WNW**  
**1/2 - 1 Mile**  
**Lower**

**NH WELLS      NHINV0000063429**

Database:	Well Locations	Driller #:	63430
Well #:	MW-22	WRB ID:	150.0383
Elevation:	0	Well Owner:	W & B
Date Completed:	20081031	Well Use:	Test/Exploration
Well Need:	Monitoring (water level or quality)		
Well Type:	Drilled in Gravel	Well Depth:	15
Bedrock Depth:	0	Casing Length:	5
Yield Test Method:	Not Reported	Duration:	0
Discharge (GPM):	0	Static Water Level:	11
Date Measured:	20081031	Water Quality Checked:	Not Reported

# GEOCHECK® - PHYSICAL SETTING SOURCE MAP FINDINGS

Map ID  
 Direction  
 Distance  
 Elevation

Database      EDR ID Number

**64**  
**ESE**  
**1/2 - 1 Mile**  
**Higher**

**NH WELLS      NHINV0000063294**

Database:	Well Locations	Driller #:	63295
Well #:	MW-1	WRB ID:	150.0351
Elevation:	0	Well Owner:	ETHIER TRUST
Date Completed:	2008 721	Well Use:	Test/Exploration
Well Need:	Monitoring (water level or quality)		
Well Type:	Drilled in Bedrock	Well Depth:	25
Bedrock Depth:	20	Casing Length:	25
Yield Test Method:	Not Reported	Duration:	0
Discharge (GPM):	0	Static Water Level:	9
Date Measured:	2008 721	Water Quality Checked:	Not Reported

**M65**  
**WSW**  
**1/2 - 1 Mile**  
**Lower**

**NH WELLS      NHINV000005183**

Database:	Well Locations	Driller #:	55184
Well #:	B16 OW	WRB ID:	150.0408
Elevation:	0	Well Owner:	NH DOT
Date Completed:	2010 6 3	Well Use:	Test/Exploration
Well Need:	Monitoring (water level or quality)		
Well Type:	Drilled in Gravel	Well Depth:	20.2
Bedrock Depth:	0	Casing Length:	12.9
Yield Test Method:	Not Reported	Duration:	0
Discharge (GPM):	0	Static Water Level:	14.5
Date Measured:	2010 622	Water Quality Checked:	Not Reported

**M66**  
**SW**  
**1/2 - 1 Mile**  
**Lower**

**FED USGS      USGS40000783747**

Organization ID:	USGS-NH		
Organization Name:	USGS New Hampshire Water Science Center		
Monitor Location:	NH-MCB 18		
Type:	Well: Test hole not completed as a well		
Description:	Not Reported	HUC:	01070002
Drainage Area:	Not Reported	Drainage Area Units:	Not Reported
Contrib Drainage Area:	Not Reported	Contrib Drainage Area Unts:	Not Reported
Aquifer:	Not Reported	Formation Type:	Not Reported
Aquifer Type:	Not Reported	Construction Date:	1900
Well Depth:	Not Reported	Well Depth Units:	Not Reported
Well Hole Depth:	35	Well Hole Depth Units:	ft

## GEOCHECK® - PHYSICAL SETTING SOURCE MAP FINDINGS

Map ID  
Direction  
Distance  
Elevation

Database      EDR ID Number

**67**  
**SW**  
**1/2 - 1 Mile**  
**Lower**

**FED USGS      USGS40000783725**

Organization ID:	USGS-NH		
Organization Name:	USGS New Hampshire Water Science Center		
Monitor Location:	NH-MCB 17		
Type:	Well: Test hole not completed as a well		
Description:	Not Reported	HUC:	01070002
Drainage Area:	Not Reported	Drainage Area Units:	Not Reported
Contrib Drainage Area:	Not Reported	Contrib Drainage Area Unts:	Not Reported
Aquifer:	Not Reported	Formation Type:	Not Reported
Aquifer Type:	Not Reported	Construction Date:	1954
Well Depth:	Not Reported	Well Depth Units:	Not Reported
Well Hole Depth:	34	Well Hole Depth Units:	ft

**68**  
**ESE**  
**1/2 - 1 Mile**  
**Higher**

**NH WELLS      NHINV0000063292**

Database:	Well Locations	Driller #:	63293
Well #:	MW-6	WRB ID:	150.0349
Elevation:	0	Well Owner:	TROMBLY PLUMBING & HEATING
Date Completed:	2008 722	Well Use:	Test/Exploration
Well Need:	Monitoring (water level or quality)		
Well Type:	Not Reported	Well Depth:	22
Bedrock Depth:	0	Casing Length:	22
Yield Test Method:	Not Reported	Duration:	0
Discharge (GPM):	0	Static Water Level:	17
Date Measured:	2008 722	Water Quality Checked:	Not Reported

**69**  
**East**  
**1/2 - 1 Mile**  
**Higher**

**NH WELLS      NHINV0000044471**

Database:	Well Locations	Driller #:	44472
Well #:	Not Reported	WRB ID:	150.0341
Elevation:	305	Well Owner:	ARIES ENGINEERING
Date Completed:	20071116	Well Use:	Abandoned
Well Need:	Monitoring (water level or quality)		
Well Type:	Not Reported	Well Depth:	30
Bedrock Depth:	0	Casing Length:	20
Yield Test Method:	Not Reported	Duration:	0
Discharge (GPM):	0	Static Water Level:	23
Date Measured:	20071116	Water Quality Checked:	Not Reported

## GEOCHECK® - PHYSICAL SETTING SOURCE MAP FINDINGS

Map ID  
Direction  
Distance  
Elevation

Database      EDR ID Number

**70**  
**NNE**  
**1/2 - 1 Mile**  
**Higher**

**NH WELLS      NHINV0000056434**

Database:	Well Locations	Driller #:	56435
Well #:	AE1& AE2	WRB ID:	150.0387
Elevation:	0	Well Owner:	E&R LAUNDRY & DRY CLEANERS
Date Completed:	2009 611	Well Use:	Test/Exploration
Well Need:	Monitoring (water level or quality)		
Well Type:	Drilled in Gravel	Well Depth:	19
Bedrock Depth:	0	Casing Length:	9
Yield Test Method:	Not Reported	Duration:	0
Discharge (GPM):	0	Static Water Level:	13
Date Measured:	2009 611	Water Quality Checked:	Not Reported

**71**  
**SE**  
**1/2 - 1 Mile**  
**Higher**

**NH WELLS      NHINV0000053085**

Database:	Well Locations	Driller #:	53086
Well #:	Not Reported	WRB ID:	150.0443
Elevation:	0	Well Owner:	CEA
Date Completed:	2010 618	Well Use:	Test/Exploration
Well Need:	Monitoring (water level or quality)		
Well Type:	Drilled in Gravel	Well Depth:	20
Bedrock Depth:	0	Casing Length:	10
Yield Test Method:	Not Reported	Duration:	0
Discharge (GPM):	0	Static Water Level:	14
Date Measured:	2010 618	Water Quality Checked:	Not Reported

**N72**  
**NNE**  
**1/2 - 1 Mile**  
**Higher**

**NH WELLS      NHINV0000058594**

Database:	Well Locations	Driller #:	58595
Well #:	MW-102-1793	WRB ID:	150.0335
Elevation:	0	Well Owner:	STEPHEN JOSEPH & ASSOC
Date Completed:	2007 123	Well Use:	Test/Exploration
Well Need:	Monitoring (water level or quality)		
Well Type:	Other	Well Depth:	15
Bedrock Depth:	0	Casing Length:	5
Yield Test Method:	Not Reported	Duration:	0
Discharge (GPM):	0	Static Water Level:	12.5
Date Measured:	2007 123	Water Quality Checked:	Y

## GEOCHECK® - PHYSICAL SETTING SOURCE MAP FINDINGS

Map ID  
Direction  
Distance  
Elevation

Database      EDR ID Number

**N73**  
**NNE**  
**1/2 - 1 Mile**  
**Higher**

**NH WELLS      NHINV0000058593**

Database:	Well Locations	Driller #:	58594
Well #:	MW-101-1793	WRB ID:	150.0334
Elevation:	0	Well Owner:	STEPHEN JOSEPH & ASSOC
Date Completed:	2007 123	Well Use:	Test/Exploration
Well Need:	Monitoring (water level or quality)		
Well Type:	Not Reported	Well Depth:	15
Bedrock Depth:	0	Casing Length:	5
Yield Test Method:	Not Reported	Duration:	0
Discharge (GPM):	0	Static Water Level:	12.7
Date Measured:	2007 123	Water Quality Checked:	Y

**74**  
**SE**  
**1/2 - 1 Mile**  
**Higher**

**NH WELLS      NHINV0000053097**

Database:	Well Locations	Driller #:	53098
Well #:	MW-1	WRB ID:	150.0445
Elevation:	0	Well Owner:	BOURGEOIS
Date Completed:	2009 721	Well Use:	Test/Exploration
Well Need:	Monitoring (water level or quality)		
Well Type:	Drilled in Gravel	Well Depth:	21
Bedrock Depth:	0	Casing Length:	7
Yield Test Method:	Not Reported	Duration:	0
Discharge (GPM):	0	Static Water Level:	9
Date Measured:	2009 812	Water Quality Checked:	Not Reported

**75**  
**SE**  
**1/2 - 1 Mile**  
**Higher**

**NH WELLS      NHINV0000053096**

Database:	Well Locations	Driller #:	53097
Well #:	MET-1	WRB ID:	150.0444
Elevation:	0	Well Owner:	GLADSTONE
Date Completed:	20091023	Well Use:	Test/Exploration
Well Need:	Monitoring (water level or quality)		
Well Type:	Drilled in Gravel	Well Depth:	28
Bedrock Depth:	0	Casing Length:	18
Yield Test Method:	Not Reported	Duration:	0
Discharge (GPM):	0	Static Water Level:	22
Date Measured:	200911 2	Water Quality Checked:	Y

## GEOCHECK® - PHYSICAL SETTING SOURCE MAP FINDINGS

Map ID  
Direction  
Distance  
Elevation

Database      EDR ID Number

**76**  
**NNW**  
**1/2 - 1 Mile**  
**Lower**

**NH WELLS      NHINV0000045283**

Database:	Well Locations	Driller #:	45284
Well #:	Not Reported	WRB ID:	150.0342
Elevation:	160	Well Owner:	NHDOT
Date Completed:	200711 9	Well Use:	Test/Exploration
Well Need:	Monitoring (water level or quality)		
Well Type:	Drilled in Gravel	Well Depth:	25
Bedrock Depth:	0	Casing Length:	15
Yield Test Method:	Not Reported	Duration:	0
Discharge (GPM):	0	Static Water Level:	17.5
Date Measured:	200711 9	Water Quality Checked:	Not Reported

**77**  
**NNE**  
**1/2 - 1 Mile**  
**Higher**

**NH WELLS      NHINV0000017934**

Database:	Well Locations	Driller #:	17935
Well #:	MW5 MW6	WRB ID:	150.0087
Elevation:	0	Well Owner:	CITY OF MANCHESTER
Date Completed:	1994 526	Well Use:	Abandoned
Well Need:	Monitoring (water level or quality)		
Well Type:	Undifferentiated	Well Depth:	20
Bedrock Depth:	0	Casing Length:	0
Yield Test Method:	Not Reported	Duration:	0
Discharge (GPM):	0	Static Water Level:	12
Date Measured:	1994 526	Water Quality Checked:	Not Reported

**78**  
**SW**  
**1/2 - 1 Mile**  
**Lower**

**NH WELLS      NHINV0000055056**

Database:	Well Locations	Driller #:	55057
Well #:	MW-201-1793	WRB ID:	150.0391
Elevation:	0	Well Owner:	MIDAS MANCHESTER
Date Completed:	2009 612	Well Use:	Abandoned
Well Need:	Monitoring (water level or quality)		
Well Type:	Other	Well Depth:	11
Bedrock Depth:	0	Casing Length:	4
Yield Test Method:	Not Reported	Duration:	0
Discharge (GPM):	0	Static Water Level:	6
Date Measured:	2009 612	Water Quality Checked:	Not Reported



# GEOCHECK® - PHYSICAL SETTING SOURCE MAP FINDINGS RADON

## AREA RADON INFORMATION

State Database: NH Radon

### Radon Test Results

County	Town	Num Tests	Avg Result	Max Result	Min Result
HILLSBOROUGH	AMHERST	647	4.6	80.2	0.3
HILLSBOROUGH	ANTRIM	71	0.8	3.7	0.3
HILLSBOROUGH	BEDFORD	790	5.8	153.9	0.3
HILLSBOROUGH	BENNINGTON	96	1.2	4.5	0.3
HILLSBOROUGH	BROOKLINE	192	3.1	22.4	0.3
HILLSBOROUGH	DEERING	90	2.1	24.5	0.3
HILLSBOROUGH	DUNBARTON	283	5.9	71.3	0.3
HILLSBOROUGH	FRANCESTOWN	96	1.1	9.1	0.3
HILLSBOROUGH	GOFFSTOWN	443	9.5	151.6	0.3
HILLSBOROUGH	GREENFIELD	83	2.3	38.4	0.3
HILLSBOROUGH	HANCOCK	116	1.0	8.1	0.3
HILLSBOROUGH	HILLSBOROUGH	117	1.1	6.5	0.3
HILLSBOROUGH	HOLLIS	454	6.4	77.8	0.3
HILLSBOROUGH	HUDSON	618	6.7	203.3	0.3
HILLSBOROUGH	LITCHFIELD	276	4.9	41.4	0.5
HILLSBOROUGH	LYNDEBORO	29	3.5	9.2	0.5
HILLSBOROUGH	LYNDEBOROUGH	132	6.0	106.4	0.3
HILLSBOROUGH	MANCHESTER	409	4.3	43.3	0.3
HILLSBOROUGH	MASON	118	5.9	46.8	0.3
HILLSBOROUGH	MERRIMACK	958	4.7	105.5	0.3
HILLSBOROUGH	MILFORD	464	5.2	151.5	0.3
HILLSBOROUGH	NASHUA	344	5.2	119.7	0.3
HILLSBOROUGH	NEW BOSTON	308	4.1	83.9	0.3
HILLSBOROUGH	NEW IPSWICH	329	3.2	17.8	0.5
HILLSBOROUGH	PELHAM	382	4.7	40.5	0.3
HILLSBOROUGH	TEMPLE	72	3.4	19.8	0.3
HILLSBOROUGH	WEARE	489	1.8	20.0	0.3
HILLSBOROUGH	WILTON	297	4.7	39.3	0.3
HILLSBOROUGH	GREENVILLE	88	3.1	19.0	0.3
HILLSBOROUGH	PETERBOROUGH	206	1.3	7.9	0.3
HILLSBOROUGH	SHARON	65	3.5	29.9	0.3
HILLSBOROUGH	MONT VERNON	143	5.1	59.1	0.3

Federal EPA Radon Zone for HILLSBOROUGH County: 2

- Note: Zone 1 indoor average level > 4 pCi/L.
- : Zone 2 indoor average level >= 2 pCi/L and <= 4 pCi/L.
- : Zone 3 indoor average level < 2 pCi/L.

Federal Area Radon Information for HILLSBOROUGH COUNTY, NH

Number of sites tested: 578

Area	Average Activity	% <4 pCi/L	% 4-20 pCi/L	% >20 pCi/L
Living Area	1.640 pCi/L	79%	19%	2%
Basement	2.970 pCi/L	67%	29%	4%

# PHYSICAL SETTING SOURCE RECORDS SEARCHED

## TOPOGRAPHIC INFORMATION

### USGS 7.5' Digital Elevation Model (DEM)

Source: United States Geologic Survey

EDR acquired the USGS 7.5' Digital Elevation Model in 2002 and updated it in 2006. The 7.5 minute DEM corresponds to the USGS 1:24,000- and 1:25,000-scale topographic quadrangle maps. The DEM provides elevation data with consistent elevation units and projection.

### Current USGS 7.5 Minute Topographic Map

Source: U.S. Geological Survey

## HYDROLOGIC INFORMATION

Flood Zone Data: This data was obtained from the Federal Emergency Management Agency (FEMA). It depicts 100-year and 500-year flood zones as defined by FEMA. It includes the National Flood Hazard Layer (NFHL) which incorporates Flood Insurance Rate Map (FIRM) data and Q3 data from FEMA in areas not covered by NFHL.

Source: FEMA

Telephone: 877-336-2627

Date of Government Version: 2003, 2015

NWI: National Wetlands Inventory. This data, available in select counties across the country, was obtained by EDR in 2002, 2005 and 2010 from the U.S. Fish and Wildlife Service.

### State Wetlands Data: Wetland Inventory

Source: US Fish & Wildlife Service

Telephone: 703-358-2171

## HYDROGEOLOGIC INFORMATION

### AQUIFLOW<sup>R</sup> Information System

Source: EDR proprietary database of groundwater flow information

EDR has developed the AQUIFLOW Information System (AIS) to provide data on the general direction of groundwater flow at specific points. EDR has reviewed reports submitted to regulatory authorities at select sites and has extracted the date of the report, hydrogeologically determined groundwater flow direction and depth to water table information.

## GEOLOGIC INFORMATION

### Geologic Age and Rock Stratigraphic Unit

Source: P.G. Schruben, R.E. Arndt and W.J. Bawiec, Geology of the Conterminous U.S. at 1:2,500,000 Scale - A digital representation of the 1974 P.B. King and H.M. Beikman Map, USGS Digital Data Series DDS - 11 (1994).

### STATSGO: State Soil Geographic Database

Source: Department of Agriculture, Natural Resources Conservation Service (NRCS)

The U.S. Department of Agriculture's (USDA) Natural Resources Conservation Service (NRCS) leads the national Conservation Soil Survey (NCSS) and is responsible for collecting, storing, maintaining and distributing soil survey information for privately owned lands in the United States. A soil map in a soil survey is a representation of soil patterns in a landscape. Soil maps for STATSGO are compiled by generalizing more detailed (SSURGO) soil survey maps.

### SSURGO: Soil Survey Geographic Database

Source: Department of Agriculture, Natural Resources Conservation Service (NRCS)

Telephone: 800-672-5559

SSURGO is the most detailed level of mapping done by the Natural Resources Conservation Service, mapping scales generally range from 1:12,000 to 1:63,360. Field mapping methods using national standards are used to construct the soil maps in the Soil Survey Geographic (SSURGO) database. SSURGO digitizing duplicates the original soil survey maps. This level of mapping is designed for use by landowners, townships and county natural resource planning and management.

# PHYSICAL SETTING SOURCE RECORDS SEARCHED

## LOCAL / REGIONAL WATER AGENCY RECORDS

### FEDERAL WATER WELLS

#### PWS: Public Water Systems

Source: EPA/Office of Drinking Water

Telephone: 202-564-3750

Public Water System data from the Federal Reporting Data System. A PWS is any water system which provides water to at least 25 people for at least 60 days annually. PWSs provide water from wells, rivers and other sources.

#### PWS ENF: Public Water Systems Violation and Enforcement Data

Source: EPA/Office of Drinking Water

Telephone: 202-564-3750

Violation and Enforcement data for Public Water Systems from the Safe Drinking Water Information System (SDWIS) after August 1995. Prior to August 1995, the data came from the Federal Reporting Data System (FRDS).

#### USGS Water Wells: USGS National Water Inventory System (NWIS)

This database contains descriptive information on sites where the USGS collects or has collected data on surface water and/or groundwater. The groundwater data includes information on wells, springs, and other sources of groundwater.

### STATE RECORDS

#### Public Water Supply Sources

Source: Department of Environmental Services

Telephone: 603-271-3503

#### Well Locations

Source: University of New Hampshire, GRANIT

Telephone: 603-862-1792

## OTHER STATE DATABASE INFORMATION

### RADON

#### State Database: NH Radon

Source: Department of Health and Human Services

Telephone: 603-271-4610

Summary Table of Short-term Radon Test Results

#### Area Radon Information

Source: USGS

Telephone: 703-356-4020

The National Radon Database has been developed by the U.S. Environmental Protection Agency (USEPA) and is a compilation of the EPA/State Residential Radon Survey and the National Residential Radon Survey. The study covers the years 1986 - 1992. Where necessary data has been supplemented by information collected at private sources such as universities and research institutions.

#### EPA Radon Zones

Source: EPA

Telephone: 703-356-4020

Sections 307 & 309 of IRAA directed EPA to list and identify areas of U.S. with the potential for elevated indoor radon levels.

### OTHER

#### Airport Landing Facilities: Private and public use landing facilities

Source: Federal Aviation Administration, 800-457-6656

#### Epicenters: World earthquake epicenters, Richter 5 or greater

Source: Department of Commerce, National Oceanic and Atmospheric Administration

Earthquake Fault Lines: The fault lines displayed on EDR's Topographic map are digitized quaternary faultlines, prepared in 1975 by the United State Geological Survey

# PHYSICAL SETTING SOURCE RECORDS SEARCHED

## STREET AND ADDRESS INFORMATION

© 2015 TomTom North America, Inc. All rights reserved. This material is proprietary and the subject of copyright protection and other intellectual property rights owned by or licensed to Tele Atlas North America, Inc. The use of this material is subject to the terms of a license agreement. You will be held liable for any unauthorized copying or disclosure of this material.

S. Commercial St Extension

S. Commercial St, Elm St, Gas St, Willow St

Manchester, NH 03101

Inquiry Number: 6507059.3

May 27, 2021

## Certified Sanborn® Map Report



6 Armstrong Road, 4th floor  
Shelton, CT 06484  
Toll Free: 800.352.0050  
[www.edrnet.com](http://www.edrnet.com)

# Certified Sanborn® Map Report

05/27/21

**Site Name:**

S. Commercial St Extension  
S. Commercial St, Elm St, Gas  
Manchester, NH 03101  
EDR Inquiry # 6507059.3

**Client Name:**

Fuss & O'Neill  
317 Iron Horse Way  
Providence, RI 02908  
Contact: Samantha Devincentis



The Sanborn Library has been searched by EDR and maps covering the target property location as provided by Fuss & O'Neill were identified for the years listed below. The Sanborn Library is the largest, most complete collection of fire insurance maps. The collection includes maps from Sanborn, Bromley, Perris & Browne, Hopkins, Barlow, and others. Only Environmental Data Resources Inc. (EDR) is authorized to grant rights for commercial reproduction of maps by the Sanborn Library LLC, the copyright holder for the collection. Results can be authenticated by visiting [www.edrnet.com/sanborn](http://www.edrnet.com/sanborn).

The Sanborn Library is continually enhanced with newly identified map archives. This report accesses all maps in the collection as of the day this report was generated.

### Certified Sanborn Results:

**Certification #** E78B-4B59-8594  
**PO #** 20190379.A20  
**Project** Manchester, NH Corridor

**Maps Provided:**

1989	1915
1985	1897
1983	1891
1975	1885
1973	
1971	
1954	
1950	



Sanborn® Library search results

Certification #: E78B-4B59-8594

The Sanborn Library includes more than 1.2 million fire insurance maps from Sanborn, Bromley, Perris & Browne, Hopkins, Barlow and others which track historical property usage in approximately 12,000 American cities and towns. Collections searched:

- Library of Congress
- University Publications of America
- EDR Private Collection

*The Sanborn Library LLC Since 1866™*

### Limited Permission To Make Copies

Fuss & O'Neill (the client) is permitted to make up to FIVE photocopies of this Sanborn Map transmittal and each fire insurance map accompanying this report solely for the limited use of its customer. No one other than the client is authorized to make copies. Upon request made directly to an EDR Account Executive, the client may be permitted to make a limited number of additional photocopies. This permission is conditioned upon compliance by the client, its customer and their agents with EDR's copyright policy; a copy of which is available upon request.

### Disclaimer - Copyright and Trademark Notice

This Report contains certain information obtained from a variety of public and other sources reasonably available to Environmental Data Resources, Inc. It cannot be concluded from this Report that coverage information for the target and surrounding properties does not exist from other sources. NO WARRANTY EXPRESSED OR IMPLIED, IS MADE WHATSOEVER IN CONNECTION WITH THIS REPORT. ENVIRONMENTAL DATA RESOURCES, INC. SPECIFICALLY DISCLAIMS THE MAKING OF ANY SUCH WARRANTIES, INCLUDING WITHOUT LIMITATION, MERCHANTABILITY OR FITNESS FOR A PARTICULAR USE OR PURPOSE. ALL RISK IS ASSUMED BY THE USER. IN NO EVENT SHALL ENVIRONMENTAL DATA RESOURCES, INC. BE LIABLE TO ANYONE, WHETHER ARISING OUT OF ERRORS OR OMISSIONS, NEGLIGENCE, ACCIDENT OR ANY OTHER CAUSE, FOR ANY LOSS OF DAMAGE, INCLUDING, WITHOUT LIMITATION, SPECIAL, INCIDENTAL, CONSEQUENTIAL, OR EXEMPLARY DAMAGES. ANY LIABILITY ON THE PART OF ENVIRONMENTAL DATA RESOURCES, INC. IS STRICTLY LIMITED TO A REFUND OF THE AMOUNT PAID FOR THIS REPORT. Purchaser accepts this Report "AS IS". Any analyses, estimates, ratings, environmental risk levels or risk codes provided in this Report are provided for illustrative purposes only, and are not intended to provide, nor should they be interpreted as providing any facts regarding, or prediction or forecast of, any environmental risk for any property. Only a Phase I Environmental Site Assessment performed by an environmental professional can provide information regarding the environmental risk for any property. Additionally, the information provided in this Report is not to be construed as legal advice. Copyright 2021 by Environmental Data Resources, Inc. All rights reserved. Reproduction in any media or format, in whole or in part, of any report or map of Environmental Data Resources, Inc., or its affiliates, is prohibited without prior written permission.


EDR and its logos (including Sanborn and Sanborn Map) are trademarks of Environmental Data Resources, Inc. or its affiliates. All other trademarks used herein are the property of their respective owners.

## Sanborn Sheet Key


This Certified Sanborn Map Report is based upon the following Sanborn Fire Insurance map sheets.



### 1989 Source Sheets



Volume 1, Sheet 20  
1989



Volume 1, Sheet 37  
1989




Volume 1, Sheet 52  
1989




Volume 1, Sheet 62  
1989

### 1985 Source Sheets



Volume 1, Sheet 20  
1985



Volume 1, Sheet 37  
1985



Volume 1, Sheet 52  
1985



Volume 1, Sheet 62  
1985

### 1983 Source Sheets



Volume 1, Sheet 20  
1983



Volume 1, Sheet 37  
1983



Volume 1, Sheet 52  
1983



Volume 1, Sheet 62  
1983

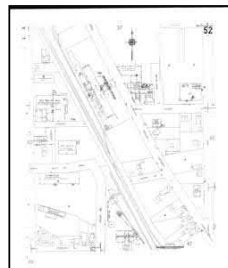
### 1975 Source Sheets



Volume 1, Sheet 20  
1975



Volume 1, Sheet 37  
1975



Volume 1, Sheet 52  
1975




Volume 1, Sheet 62  
1975

## Sanborn Sheet Key

This Certified Sanborn Map Report is based upon the following Sanborn Fire Insurance map sheets.




### 1973 Source Sheets



Volume 1, Sheet 20  
1973




Volume 1, Sheet 37  
1973




Volume 1, Sheet 52  
1973

### 1971 Source Sheets



Volume 1, Sheet 20  
1971



Volume 1, Sheet 37  
1971

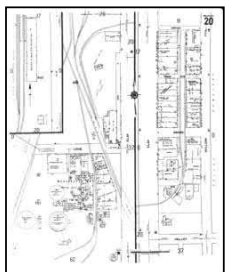


Volume 1, Sheet 52  
1971




Volume 1, Sheet 62  
1971

### 1954 Source Sheets



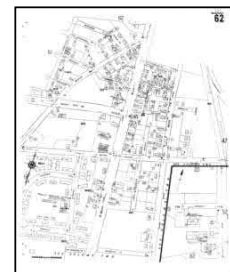
Volume 1, Sheet 20  
1954



Volume 1, Sheet 37  
1954



Volume 1, Sheet 52  
1954




Volume 1, Sheet 62  
1954

### 1950 Source Sheets



Volume 1, Sheet 20  
1950



Volume 1, Sheet 37  
1950



## Sanborn Sheet Key

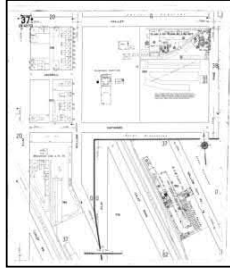
This Certified Sanborn Map Report is based upon the following Sanborn Fire Insurance map sheets.



### 1915 Source Sheets

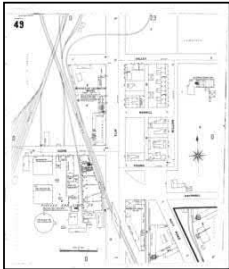


Volume 1, Sheet 20  
1915



Volume 1, Sheet 37  
1915

### 1897 Source Sheets



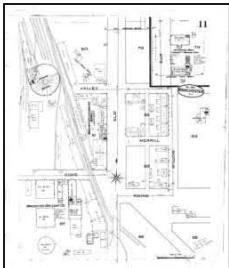
Volume 1, Sheet 49  
1897

### 1891 Source Sheets

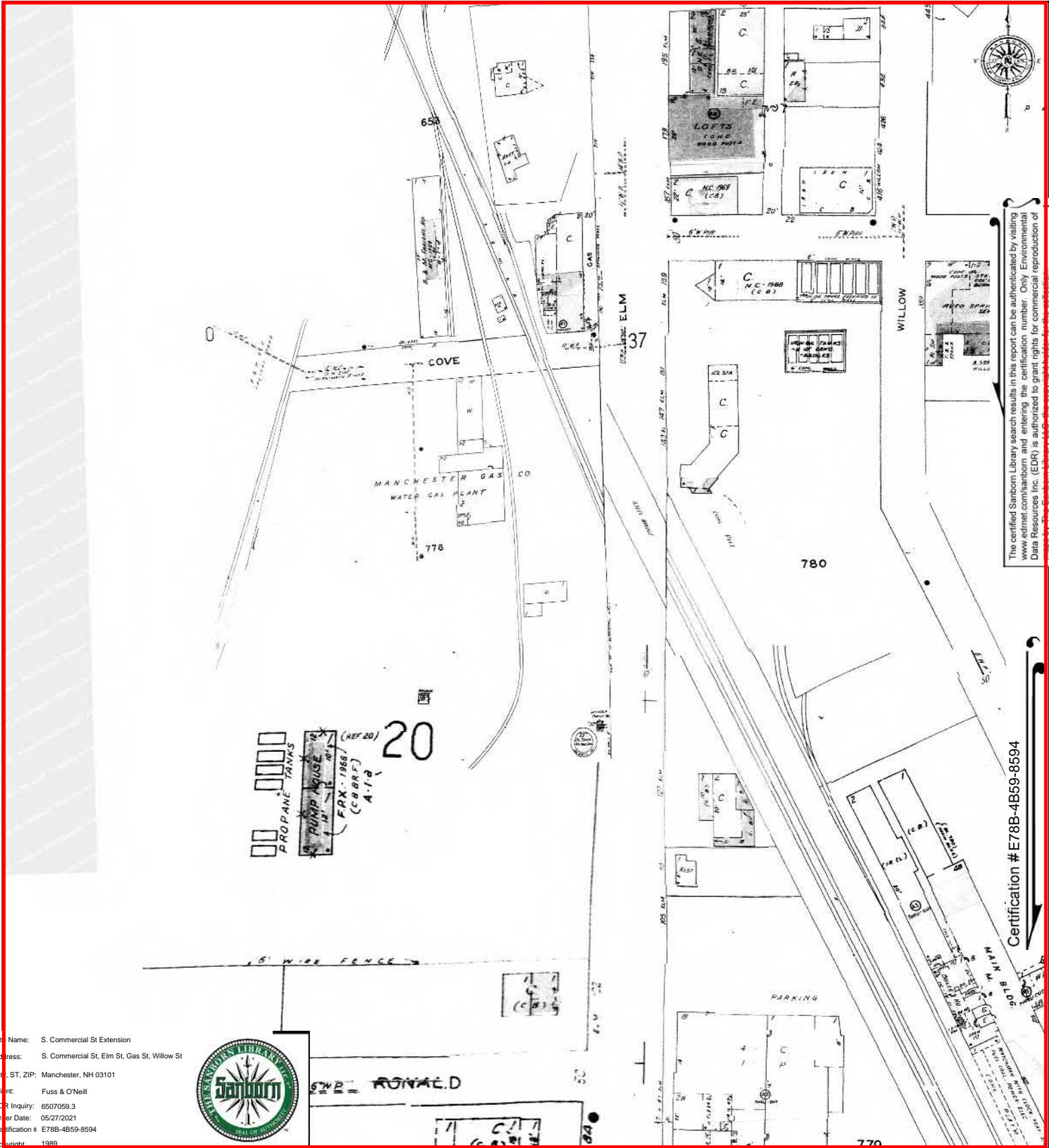


Volume 1, Sheet 22  
1891

### 1885 Source Sheets



Volume 1, Sheet 11  
1885



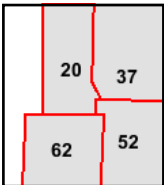
The certified Sanborn Library search results in this report can be authenticated by visiting [www.edrmap.com/sanborn](http://www.edrmap.com/sanborn) and entering the certification number. Only Environmental Data Resources Inc. (EDR) is authorized to grant rights for commercial reproduction of this map.

Certification # E78B-4B59-8594

Site Name: S. Commercial St Extension  
 Address: S. Commercial St, Elm St, Gas St, Willow St  
 City, ST, ZIP: Manchester, NH 03101  
 Client: Fuss & O'Neill  
 EDR Inquiry: 6507059.3  
 Order Date: 05/27/2021  
 Certification #: E78B-4B59-8594  
 Copyright: 1989

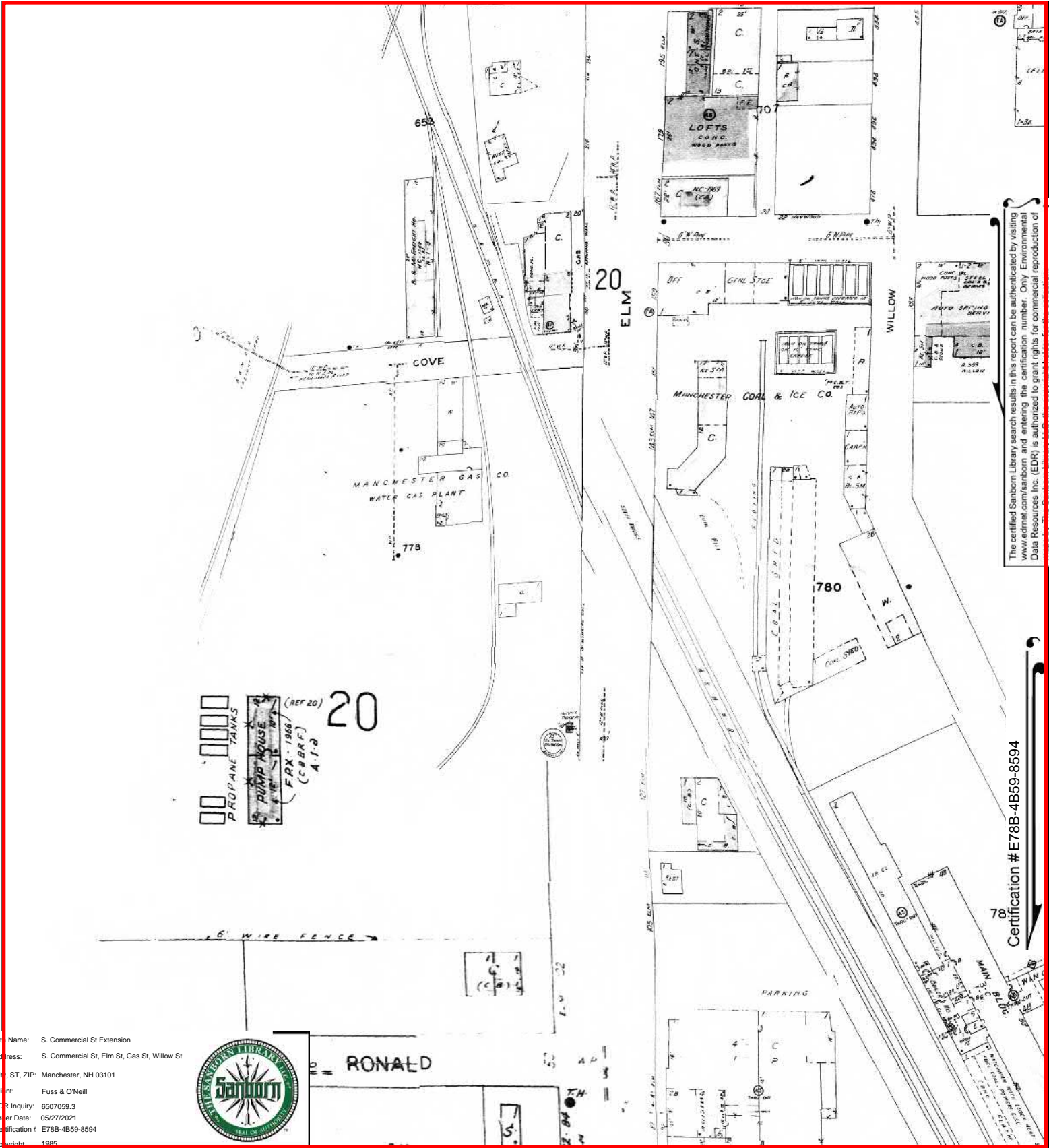


This Certified Sanborn Map combines the following sheets.  
 Outlined areas indicate map sheets within the collection.



Volume 1, Sheet 62  
 Volume 1, Sheet 52  
 Volume 1, Sheet 37  
 Volume 1, Sheet 20





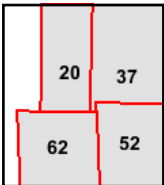
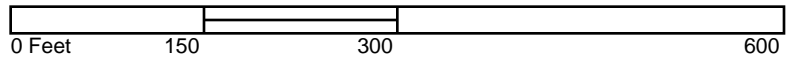
The certified Sanborn Library search results in this report can be authenticated by visiting [www.edr.com/sanborn](http://www.edr.com/sanborn) and entering the certification number. Only Environmental Data Resources Inc. (EDR) is authorized to grant rights for commercial reproduction of this map.

Certification # E78B-4B59-8594

Site Name: S. Commercial St Extension  
 Address: S. Commercial St, Elm St, Gas St, Willow St  
 City, ST, ZIP: Manchester, NH 03101  
 Client: Fuss & O'Neill  
 EDR Inquiry: 6507059.3  
 Order Date: 05/27/2021  
 Certification # E78B-4B59-8594  
 Copyright: 1985

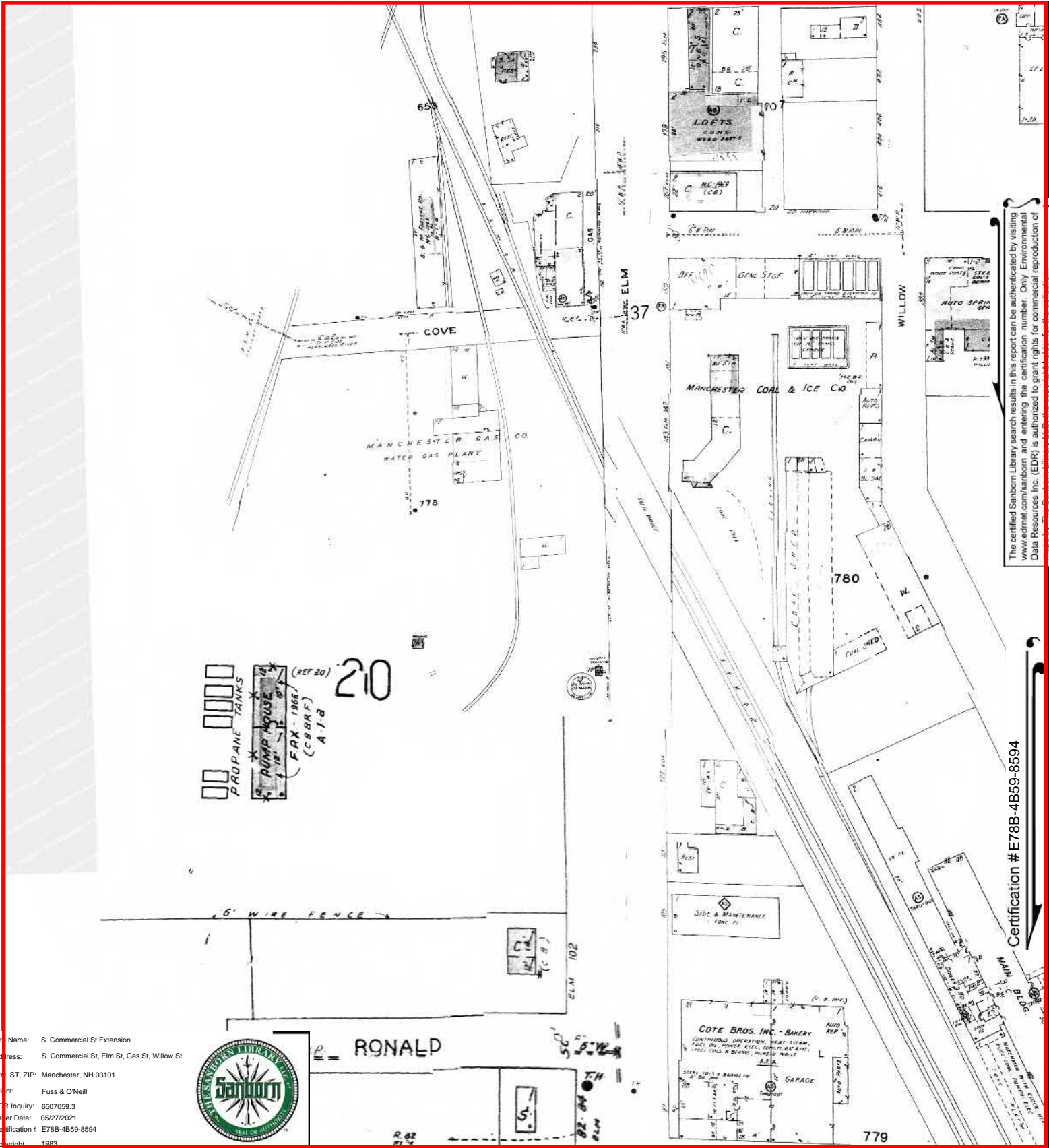


This Certified Sanborn Map combines the following sheets.  
 Outlined areas indicate map sheets within the collection.



Volume 1, Sheet 62  
 Volume 1, Sheet 52  
 Volume 1, Sheet 37  
 Volume 1, Sheet 20





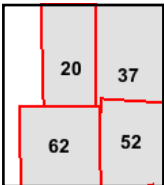
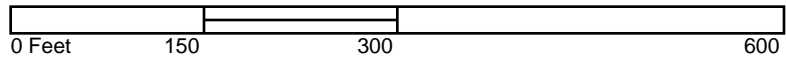
The certified Sanborn Library search results in this report can be authenticated by visiting [www.edr.com/sanborn](http://www.edr.com/sanborn) and entering the certification number. Only Environmental Data Resources Inc. (EDR) is authorized to grant rights for commercial reproduction of this map.

Certification #E78B-4B59-8594

Site Name: S. Commercial St Extension  
 Address: S. Commercial St, Elm St, Gas St, Willow St  
 City, ST, ZIP: Manchester, NH 03101  
 Client: Fuss & O'Neill  
 EDR Inquiry: 6507059.3  
 Order Date: 05/27/2021  
 Certification #: E78B-4B59-8594  
 Copyright: 1983

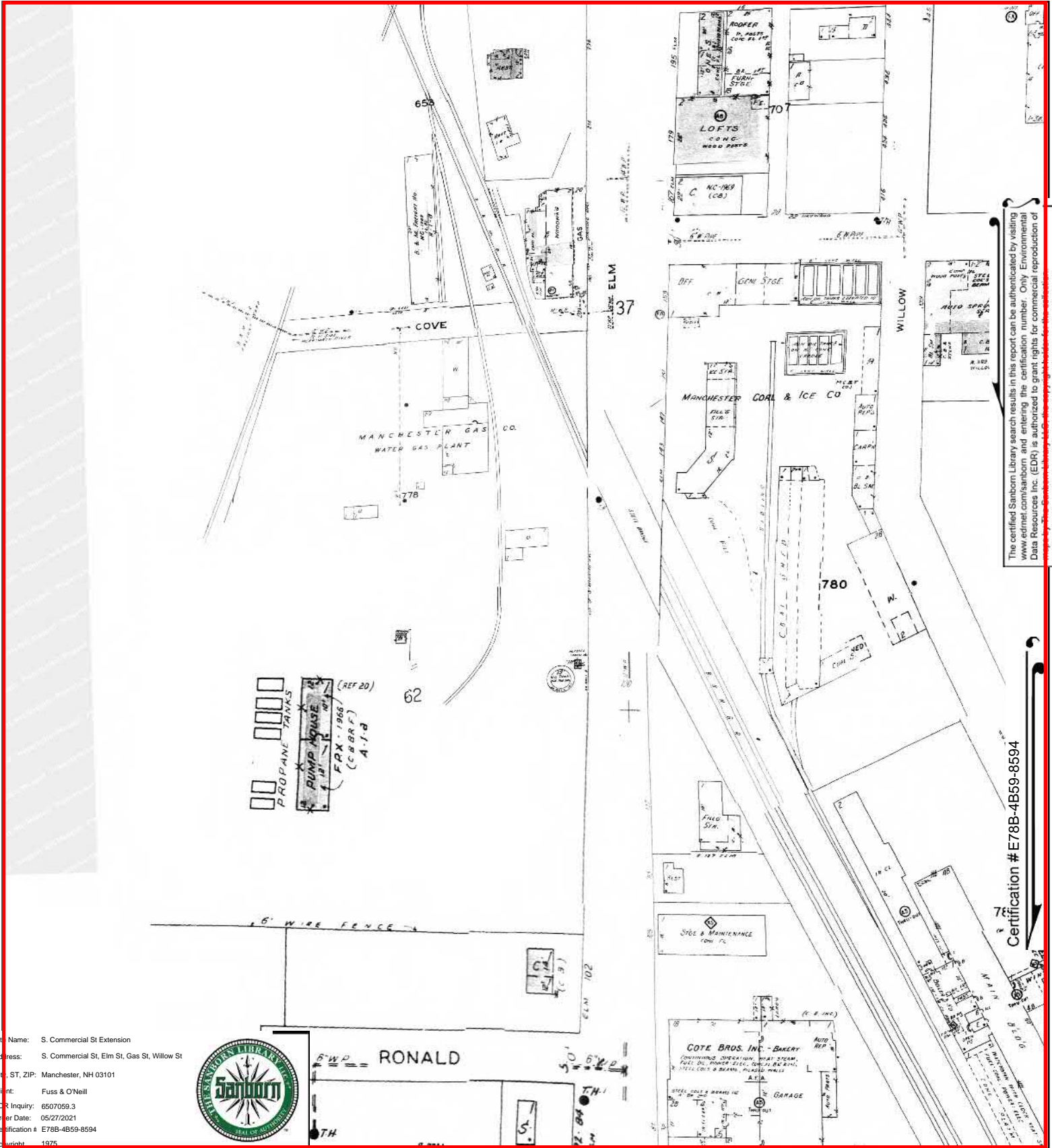


This Certified Sanborn Map combines the following sheets. Outlined areas indicate map sheets within the collection.



Volume 1, Sheet 62  
 Volume 1, Sheet 52  
 Volume 1, Sheet 37  
 Volume 1, Sheet 20





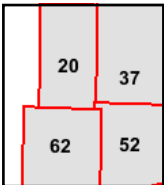
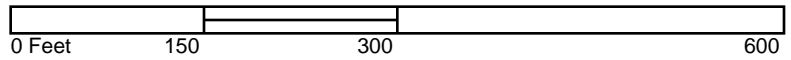
The certified Sanborn Library search results in this report can be authenticated by visiting [www.edr.com/sanborn](http://www.edr.com/sanborn) and entering the certification number. Only Environmental Data Resources Inc. (EDR) is authorized to grant rights for commercial reproduction of this map.

Certification # E78B-4B59-8594

Site Name: S. Commercial St Extension  
 Address: S. Commercial St, Elm St, Gas St, Willow St  
 City, ST, ZIP: Manchester, NH 03101  
 Client: Fuss & O'Neill  
 EDR Inquiry: 6507059.3  
 Order Date: 05/27/2021  
 Certification #: E78B-4B59-8594  
 Copyright: 1975



This Certified Sanborn Map combines the following sheets. Outlined areas indicate map sheets within the collection.



Volume 1, Sheet 62  
 Volume 1, Sheet 52  
 Volume 1, Sheet 37  
 Volume 1, Sheet 20





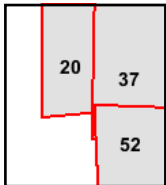
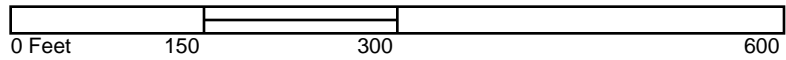
The certified Sanborn Library search results in this report can be authenticated by visiting [www.edr.com/sanborn](http://www.edr.com/sanborn) and entering the certification number. Only Environmental Data Resources Inc. (EDR) is authorized to grant rights for commercial reproduction of this map.

Certification # E78B-4B59-8594

Site Name: S. Commercial St Extension  
 Address: S. Commercial St, Elm St, Gas St, Willow St  
 City, ST, ZIP: Manchester, NH 03101  
 Client: Fuss & O'Neill  
 EDR Inquiry: 6507059.3  
 Order Date: 05/27/2021  
 Certification #: E78B-4B59-8594  
 Copyright: 1973

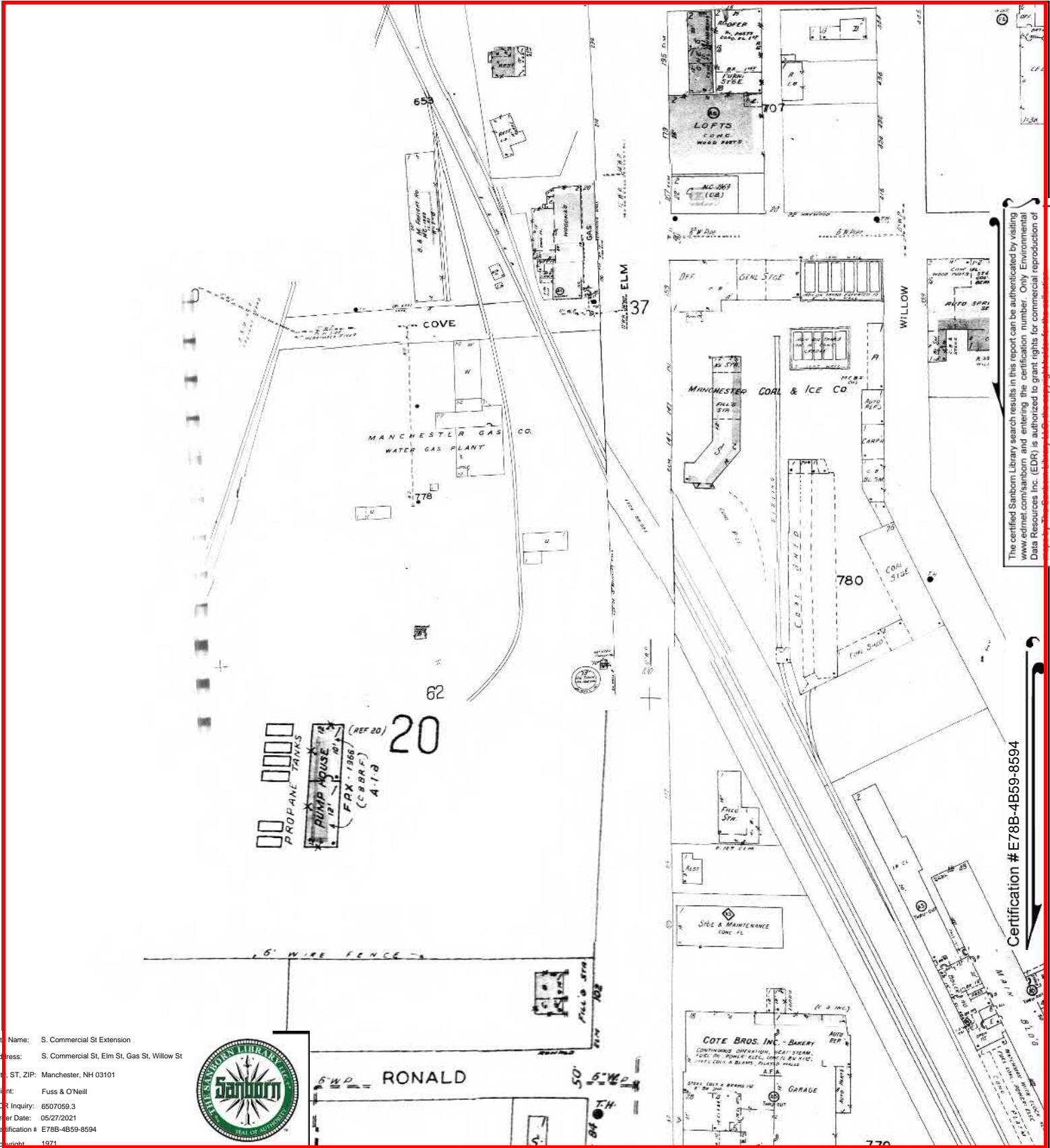


This Certified Sanborn Map combines the following sheets. Outlined areas indicate map sheets within the collection.



Volume 1, Sheet 52  
 Volume 1, Sheet 37  
 Volume 1, Sheet 20





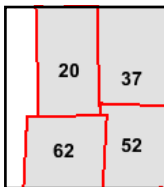
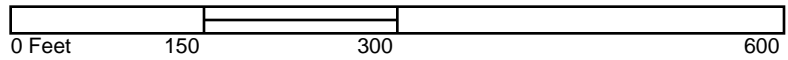
The certified Sanborn Library search results in this report can be authenticated by visiting [www.edr.com/sanborn](http://www.edr.com/sanborn) and entering the certification number. Only Environmental Data Resources Inc. (EDR) is authorized to grant rights for commercial reproduction of this map.

Certification # E78B-4B59-8594

Site Name: S. Commercial St Extension  
 Address: S. Commercial St, Elm St, Gas St, Willow St  
 City, ST, ZIP: Manchester, NH 03101  
 Client: Fuss & O'Neill  
 EDR Inquiry: 6507059.3  
 Order Date: 05/27/2021  
 Certification #: E78B-4B59-8594  
 Copyright: 1971

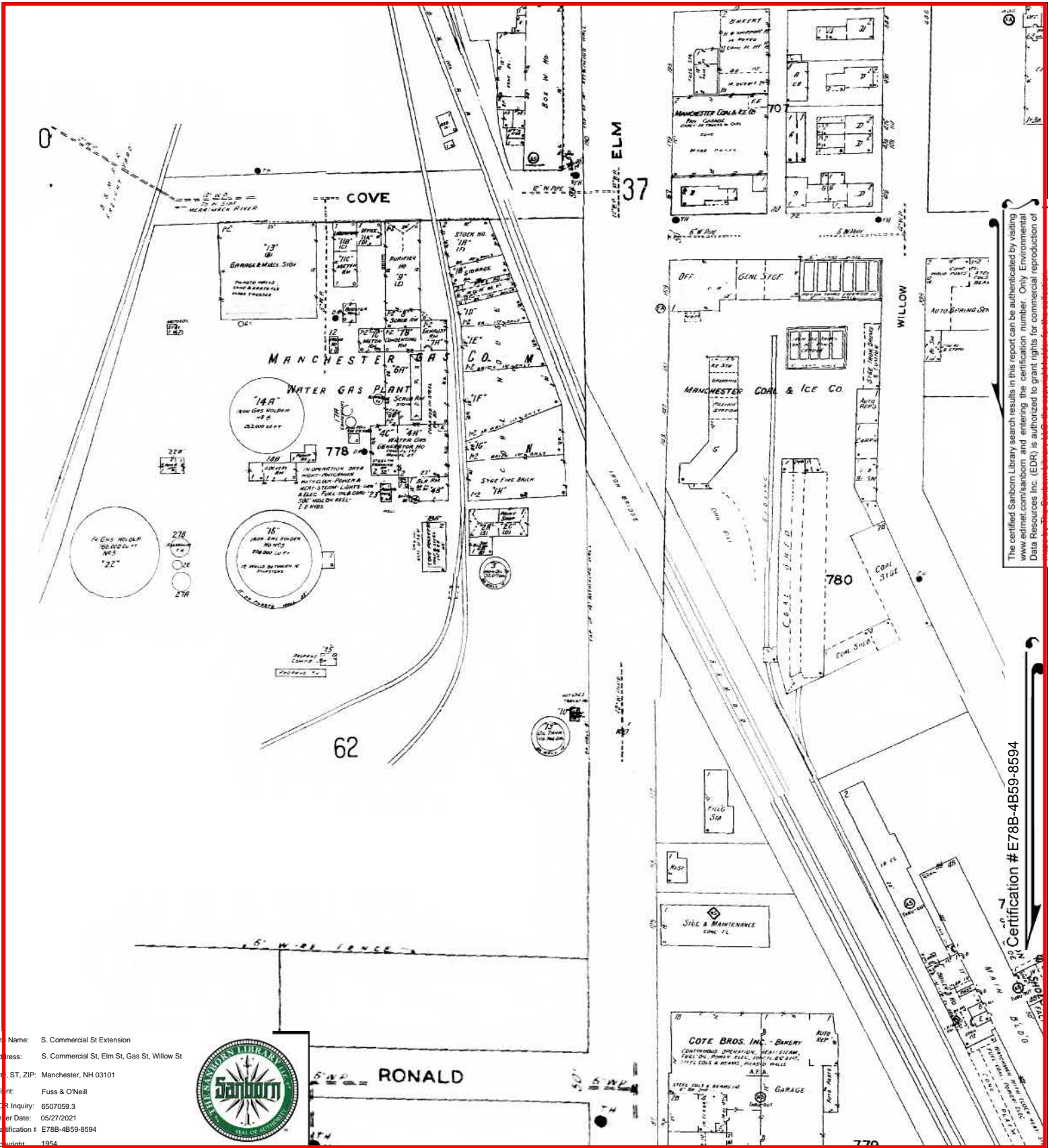


This Certified Sanborn Map combines the following sheets. Outlined areas indicate map sheets within the collection.



Volume 1, Sheet 62  
 Volume 1, Sheet 52  
 Volume 1, Sheet 37  
 Volume 1, Sheet 20





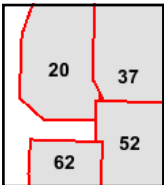
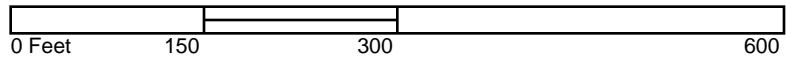
The certified Sanborn Library search results in this report can be authenticated by visiting [www.edr.com/sanborn](http://www.edr.com/sanborn) and entering the certification number. Only Environmental Data Resources Inc. (EDR) is authorized to grant rights for commercial reproduction of this map.

Certification #E78B-4B59-8594

Site Name: S. Commercial St Extension  
 Address: S. Commercial St, Elm St, Gas St, Willow St  
 City, ST, ZIP: Manchester, NH 03101  
 Client: Fuss & O'Neill  
 EDR Inquiry: 6507059.3  
 Order Date: 05/27/2021  
 Certification #: E78B-4B59-8594  
 Copyright: 1954



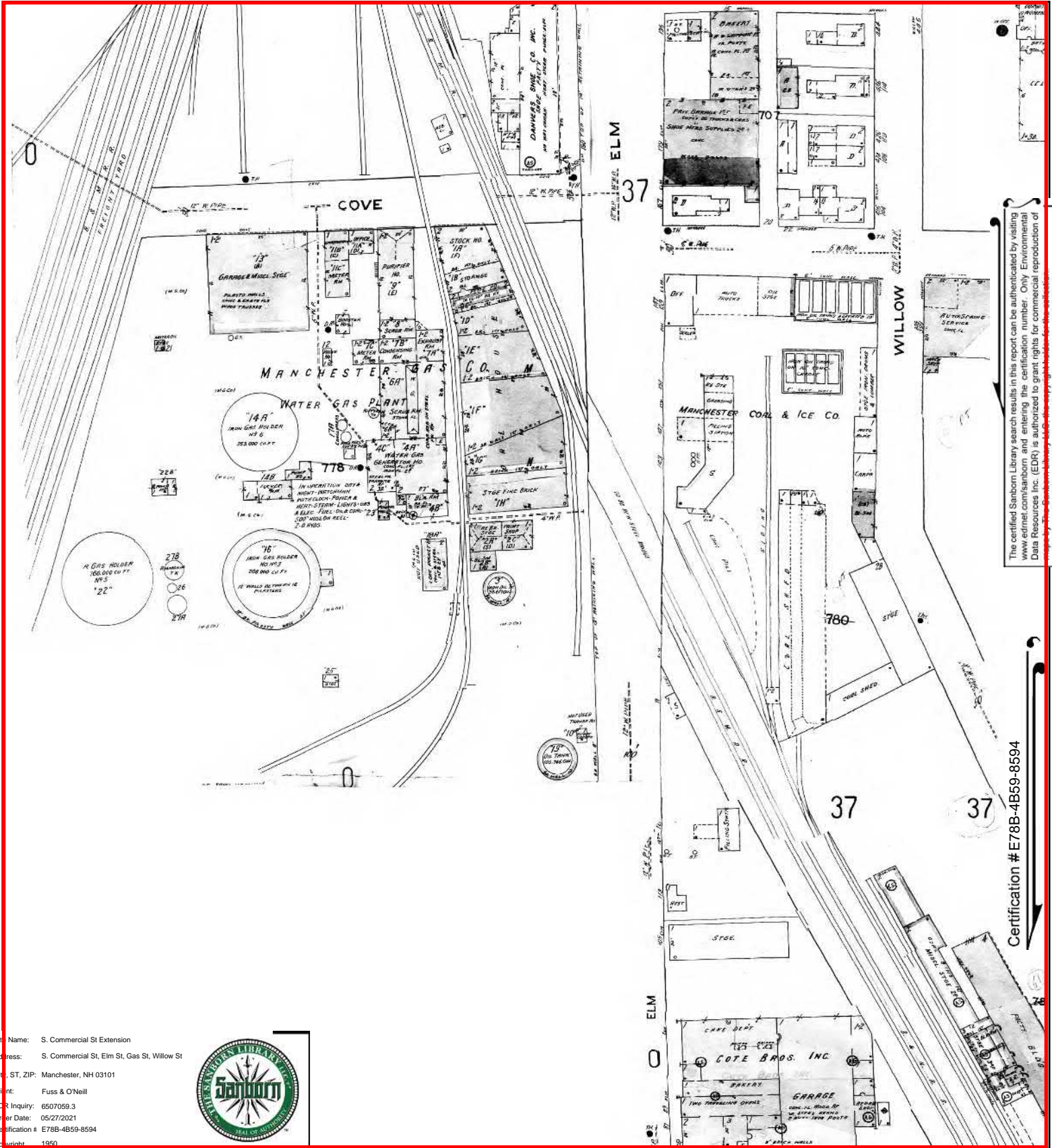
This Certified Sanborn Map combines the following sheets. Outlined areas indicate map sheets within the collection.



Volume 1, Sheet 62  
 Volume 1, Sheet 52  
 Volume 1, Sheet 37  
 Volume 1, Sheet 20







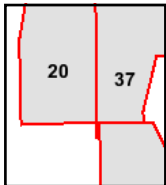
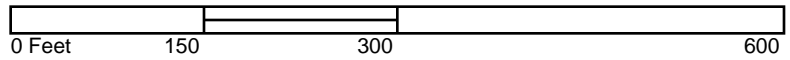
The certified Sanborn Library search results in this report can be authenticated by visiting [www.edr.com/sanborn](http://www.edr.com/sanborn) and entering the certification number. Only Environmental Data Resources Inc. (EDR) is authorized to grant rights for commercial reproduction of this map.

Certification # E78B-4B59-8594

Site Name: S. Commercial St Extension  
 Address: S. Commercial St, Elm St, Gas St, Willow St  
 City, ST, ZIP: Manchester, NH 03101  
 Client: Fuss & O'Neill  
 EDR Inquiry: 6507059.3  
 Order Date: 05/27/2021  
 Certification #: E78B-4B59-8594  
 Copyright: 1950

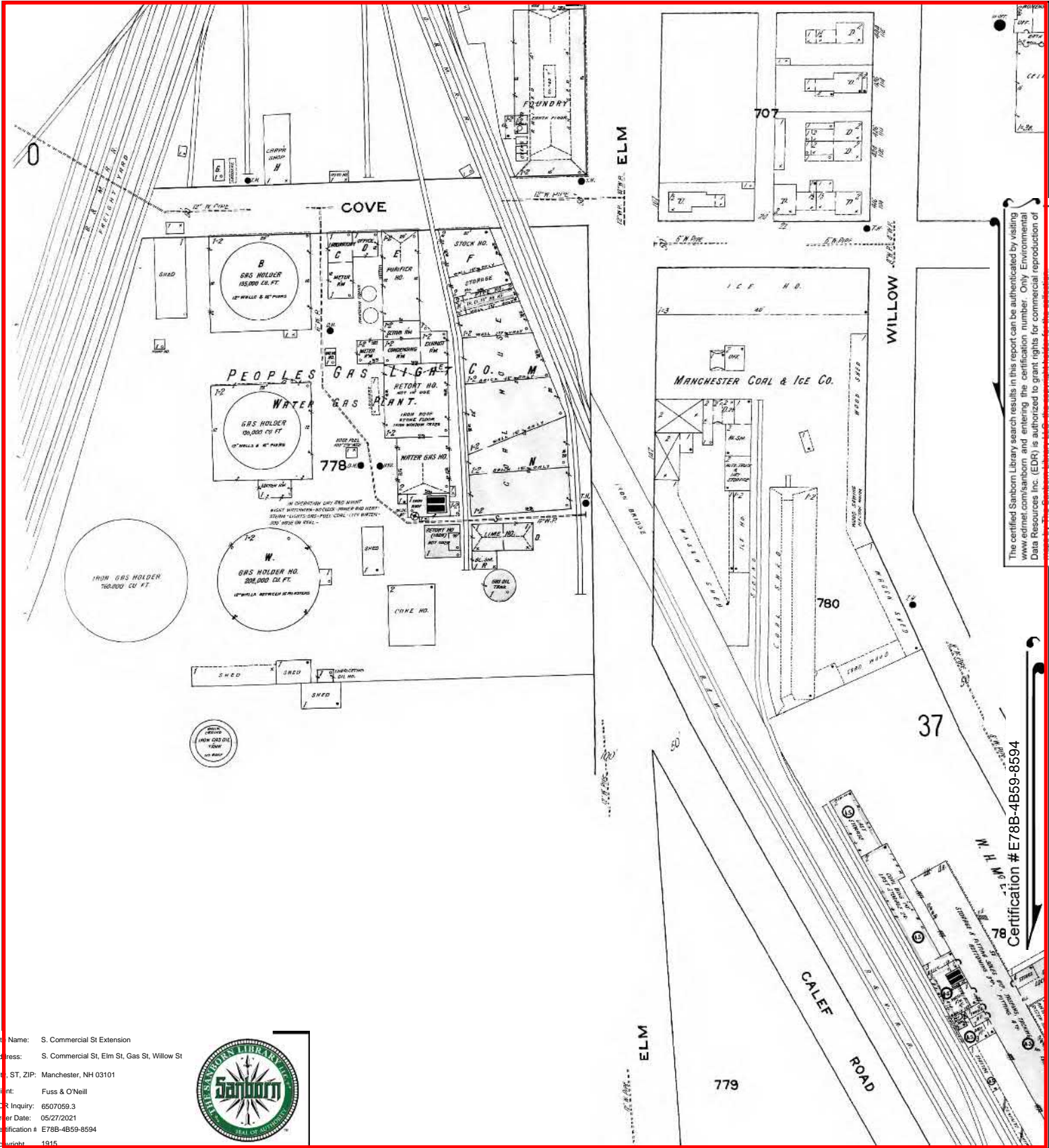


This Certified Sanborn Map combines the following sheets. Outlined areas indicate map sheets within the collection.



Volume 1, Sheet 37  
 Volume 1, Sheet 20





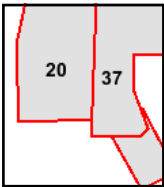
The certified Sanborn Library search results in this report can be authenticated by visiting [www.edr.com/sanborn](http://www.edr.com/sanborn) and entering the certification number. Only Environmental Data Resources Inc. (EDR) is authorized to grant rights for commercial reproduction of this map.

Certification # E78B-4B59-8594

Site Name: S. Commercial St Extension  
 Address: S. Commercial St, Elm St, Gas St, Willow St  
 City, ST, ZIP: Manchester, NH 03101  
 Client: Fuss & O'Neill  
 EDR Inquiry: 6507059.3  
 Order Date: 05/27/2021  
 Certification #: E78B-4B59-8594  
 Copyright: 1915

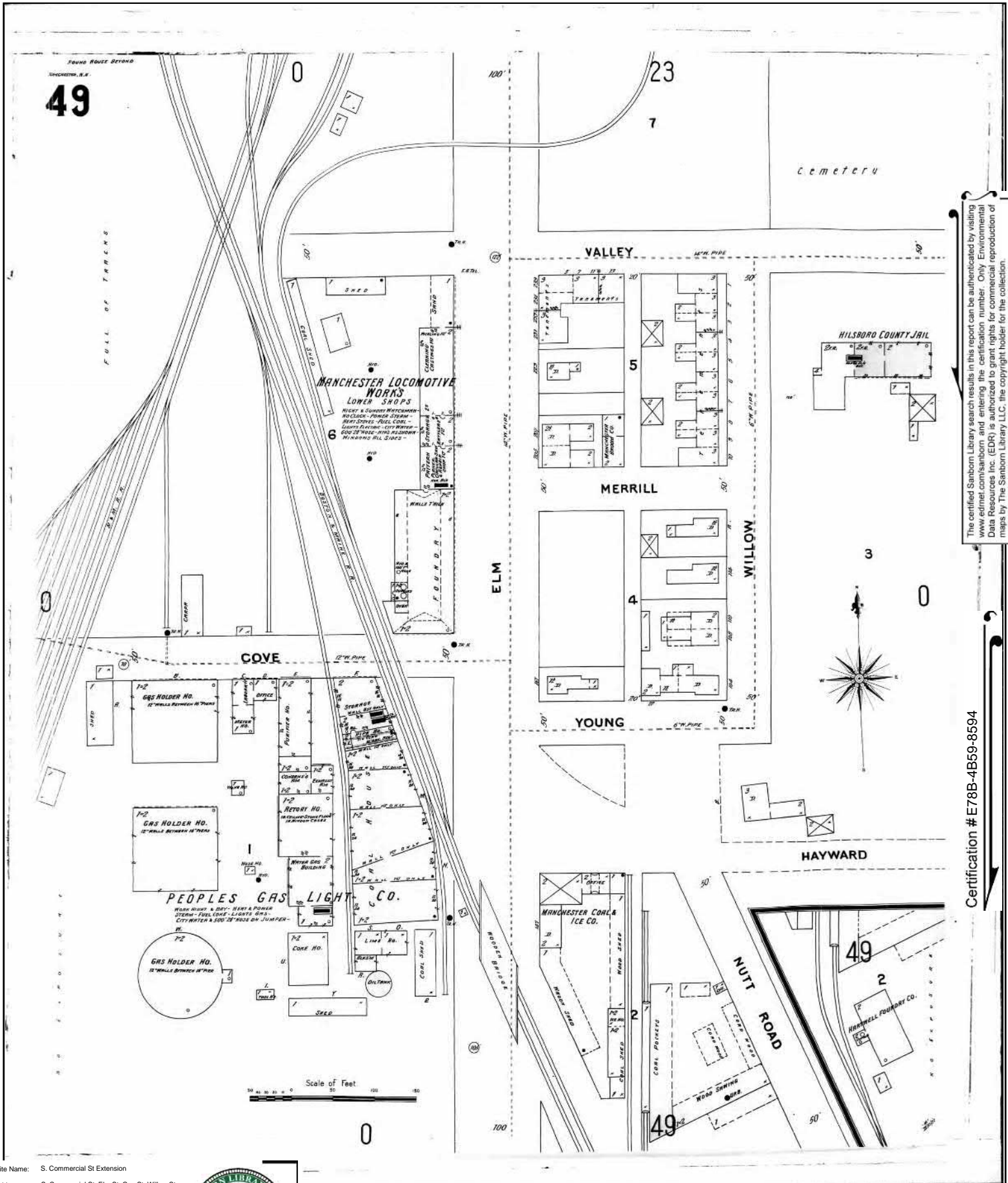


This Certified Sanborn Map combines the following sheets. Outlined areas indicate map sheets within the collection.



Volume 1, Sheet 37  
 Volume 1, Sheet 20



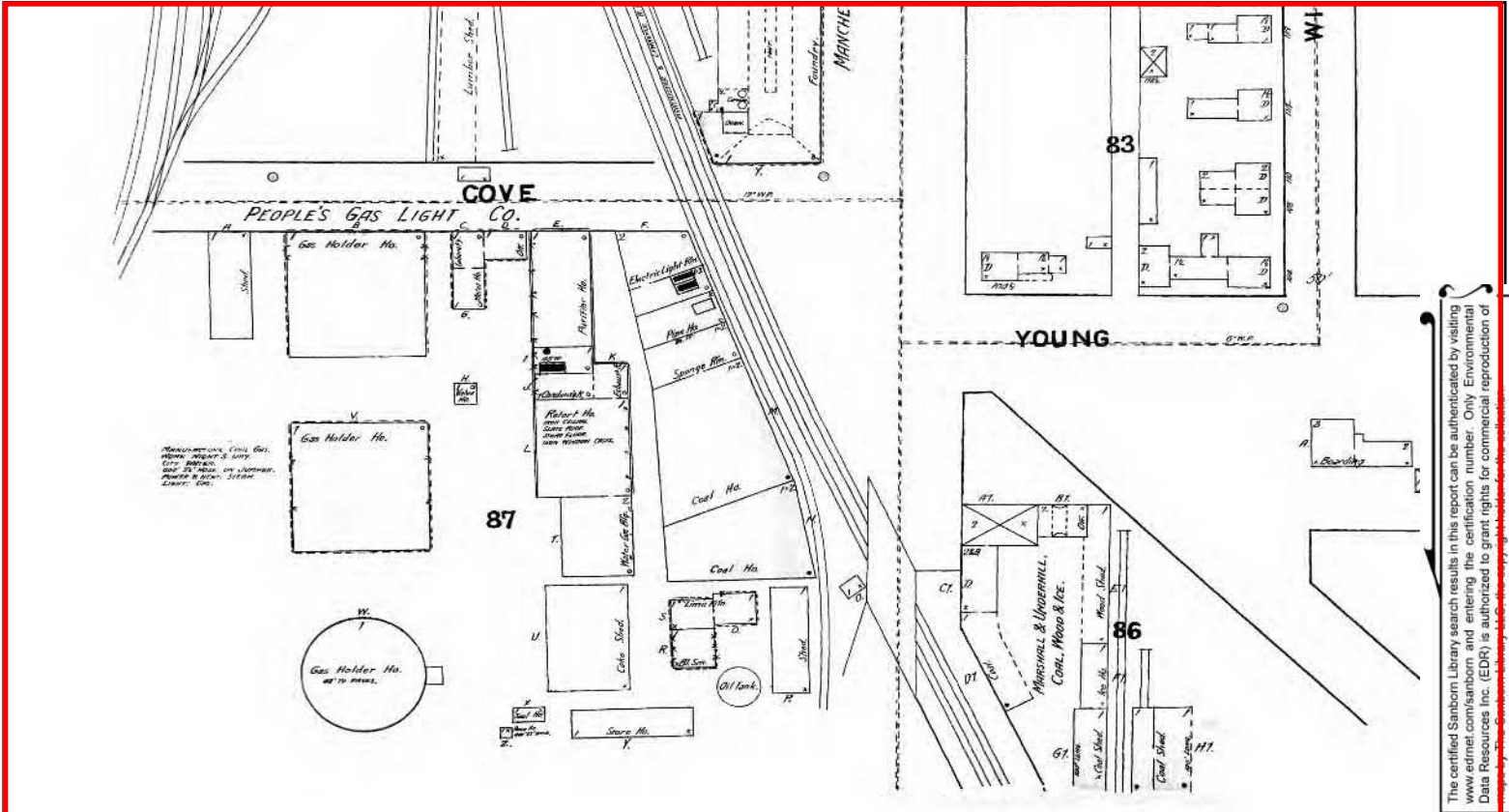


The certified Sanborn Library search results in this report can be authenticated by visiting [www.edr.com/sanborn](http://www.edr.com/sanborn) and entering the certification number. Only Environmental Data Resources Inc. (EDR) is authorized to grant rights for commercial reproduction of maps by The Sanborn Library LLC, the copyright holder for the collection.

Certification #E78B-4B59-8594

Site Name: S. Commercial St Extension  
 Address: S. Commercial St, Elm St, Gas St, Willow St  
 City, ST, ZIP: Manchester, NH 03101  
 Client: Fuss & O'Neill  
 EDR Inquiry: 6507059.3  
 Order Date: 05/27/2021  
 Certification #: E78B-4B59-8594  
 Copyright: 1897





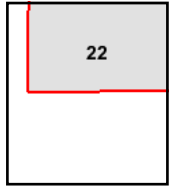

The certified Sanborn Library search results in this report can be authenticated by visiting [www.edr.com/sanborn](http://www.edr.com/sanborn) and entering the certification number. Only Environmental Data Resources Inc. (EDR) is authorized to grant rights for commercial reproduction of maps by The Sanborn Library.

Certification # E78B-4B59-8594

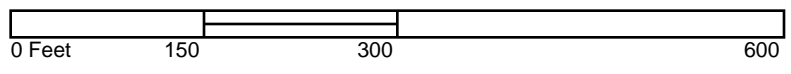
Site Name: S. Commercial St Extension  
 Address: S. Commercial St, Elm St, Gas St, Willow St  
 City, ST, ZIP: Manchester, NH 03101  
 Client: Fuss & O'Neill  
 EDR Inquiry: 6507059.3  
 Order Date: 05/27/2021  
 Certification #: E78B-4B59-8594  
 Copyright: 1891

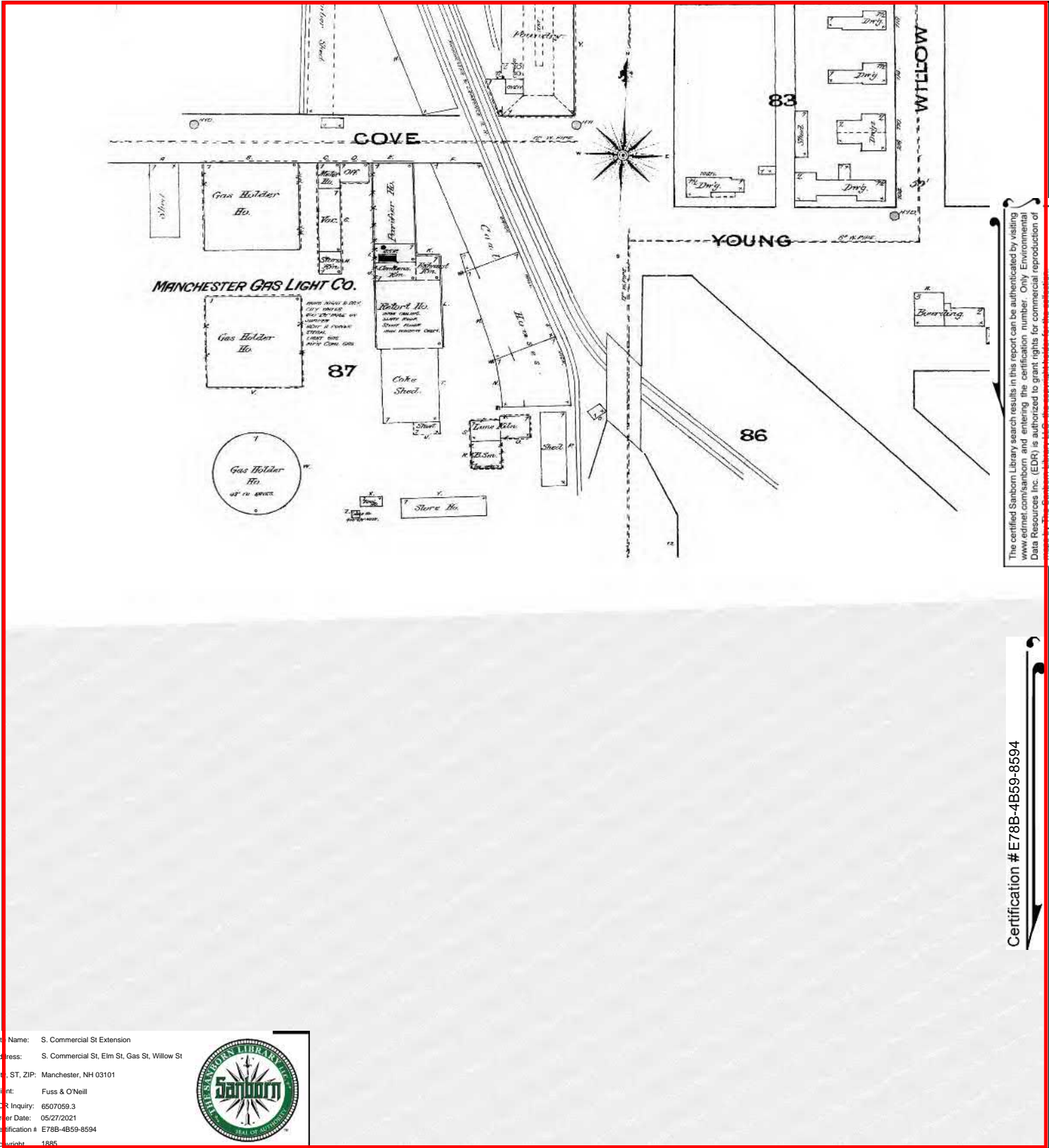


This Certified Sanborn Map combines the following sheets. Outlined areas indicate map sheets within the collection.



Volume 1, Sheet 22






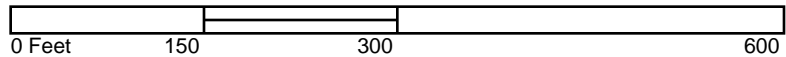
The certified Sanborn Library search results in this report can be authenticated by visiting [www.edr.com/sanborn](http://www.edr.com/sanborn) and entering the certification number. Only Environmental Data Resources Inc. (EDR) is authorized to grant rights for commercial reproduction of this map. The Sanborn Library is a registered trademark of Environmental Data Resources Inc.

Certification # E78B-4B59-8594

Site Name: S. Commercial St Extension  
 Address: S. Commercial St, Elm St, Gas St, Willow St  
 City, ST, ZIP: Manchester, NH 03101  
 Client: Fuss & O'Neill  
 EDR Inquiry: 6507059.3  
 Order Date: 05/27/2021  
 Certification #: E78B-4B59-8594  
 Copyright: 1885



This Certified Sanborn Map combines the following sheets. Outlined areas indicate map sheets within the collection.



Volume 1, Sheet 11



S. Commercial St Extension

S. Commercial St, Elm St, Gas St, Willow St

Manchester, NH 03101

Inquiry Number: 6507059.4

May 24, 2021

# EDR Historical Topo Map Report

with QuadMatch™



6 Armstrong Road, 4th floor  
Shelton, CT 06484  
Toll Free: 800.352.0050  
[www.edrnet.com](http://www.edrnet.com)

# EDR Historical Topo Map Report

05/24/21

**Site Name:**

S. Commercial St Extension  
S. Commercial St, Elm St, Gas  
Manchester, NH 03101  
EDR Inquiry # 6507059.4

**Client Name:**

Fuss & O'Neill  
317 Iron Horse Way  
Providence, RI 02908  
Contact: Samantha Devincentis



EDR Topographic Map Library has been searched by EDR and maps covering the target property location as provided by Fuss & O'Neill were identified for the years listed below. EDR's Historical Topo Map Report is designed to assist professionals in evaluating potential liability on a target property resulting from past activities. EDR's Historical Topo Map Report includes a search of a collection of public and private color historical topographic maps, dating back to the late 1800s.

**Search Results:****Coordinates:**

<b>P.O.#</b>	20190379.A20	<b>Latitude:</b>	42.978217 42° 58' 42" North
<b>Project:</b>	Manchester, NH Corridor	<b>Longitude:</b>	-71.4652 -71° 27' 55" West
		<b>UTM Zone:</b>	Zone 19 North
		<b>UTM X Meters:</b>	298990.17
		<b>UTM Y Meters:</b>	4761344.75
		<b>Elevation:</b>	178.47' above sea level

**Maps Provided:**

2012  
1985  
1974  
1968  
1953  
1943  
1941  
1905

**Disclaimer - Copyright and Trademark Notice**

This Report contains certain information obtained from a variety of public and other sources reasonably available to Environmental Data Resources, Inc. It cannot be concluded from this Report that coverage information for the target and surrounding properties does not exist from other sources. NO WARRANTY EXPRESSED OR IMPLIED, IS MADE WHATSOEVER IN CONNECTION WITH THIS REPORT. ENVIRONMENTAL DATA RESOURCES, INC. SPECIFICALLY DISCLAIMS THE MAKING OF ANY SUCH WARRANTIES, INCLUDING WITHOUT LIMITATION, MERCHANTABILITY OR FITNESS FOR A PARTICULAR USE OR PURPOSE. ALL RISK IS ASSUMED BY THE USER. IN NO EVENT SHALL ENVIRONMENTAL DATA RESOURCES, INC. BE LIABLE TO ANYONE, WHETHER ARISING OUT OF ERRORS OR OMISSIONS, NEGLIGENCE, ACCIDENT OR ANY OTHER CAUSE, FOR ANY LOSS OF DAMAGE, INCLUDING, WITHOUT LIMITATION, SPECIAL, INCIDENTAL, CONSEQUENTIAL, OR EXEMPLARY DAMAGES. ANY LIABILITY ON THE PART OF ENVIRONMENTAL DATA RESOURCES, INC. IS STRICTLY LIMITED TO A REFUND OF THE AMOUNT PAID FOR THIS REPORT. Purchaser accepts this Report "AS IS". Any analyses, estimates, ratings, environmental risk levels or risk codes provided in this Report are provided for illustrative purposes only, and are not intended to provide, nor should they be interpreted as providing any facts regarding, or prediction or forecast of, any environmental risk for any property. Only a Phase I Environmental Site Assessment performed by an environmental professional can provide information regarding the environmental risk for any property. Additionally, the information provided in this Report is not to be construed as legal advice.

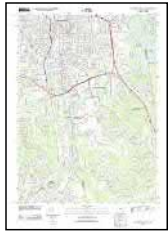
Copyright 2021 by Environmental Data Resources, Inc. All rights reserved. Reproduction in any media or format, in whole or in part, of any report or map of Environmental Data Resources, Inc., or its affiliates, is prohibited without prior written permission.

EDR and its logos (including Sanborn and Sanborn Map) are trademarks of Environmental Data Resources, Inc. or its affiliates. All other trademarks used herein are the property of their respective owners.

## Topo Sheet Key

This EDR Topo Map Report is based upon the following USGS topographic map sheets.

### 2012 Source Sheets



Manchester South  
2012  
7.5-minute, 24000



Manchester North  
2012  
7.5-minute, 24000

### 1985 Source Sheets



Manchester South  
1985  
7.5-minute, 24000  
Aerial Photo Revised 1982



Manchester North  
1985  
7.5-minute, 24000  
Aerial Photo Revised 1982

### 1974 Source Sheets



Manchester North  
1974  
7.5-minute, 24000  
Aerial Photo Revised 1965



Manchester South  
1974  
7.5-minute, 24000  
Aerial Photo Revised 1974

### 1968 Source Sheets



Manchester South  
1968  
7.5-minute, 24000  
Aerial Photo Revised 1965



Manchester North  
1968  
7.5-minute, 24000  
Aerial Photo Revised 1965



## **Topo Sheet Key**

This EDR Topo Map Report is based upon the following USGS topographic map sheets.

### **1953 Source Sheets**



Manchester  
1953  
15-minute, 62500  
Aerial Photo Revised 1952

### **1943 Source Sheets**



Lowell  
1943  
30-minute, 125000

### **1941 Source Sheets**

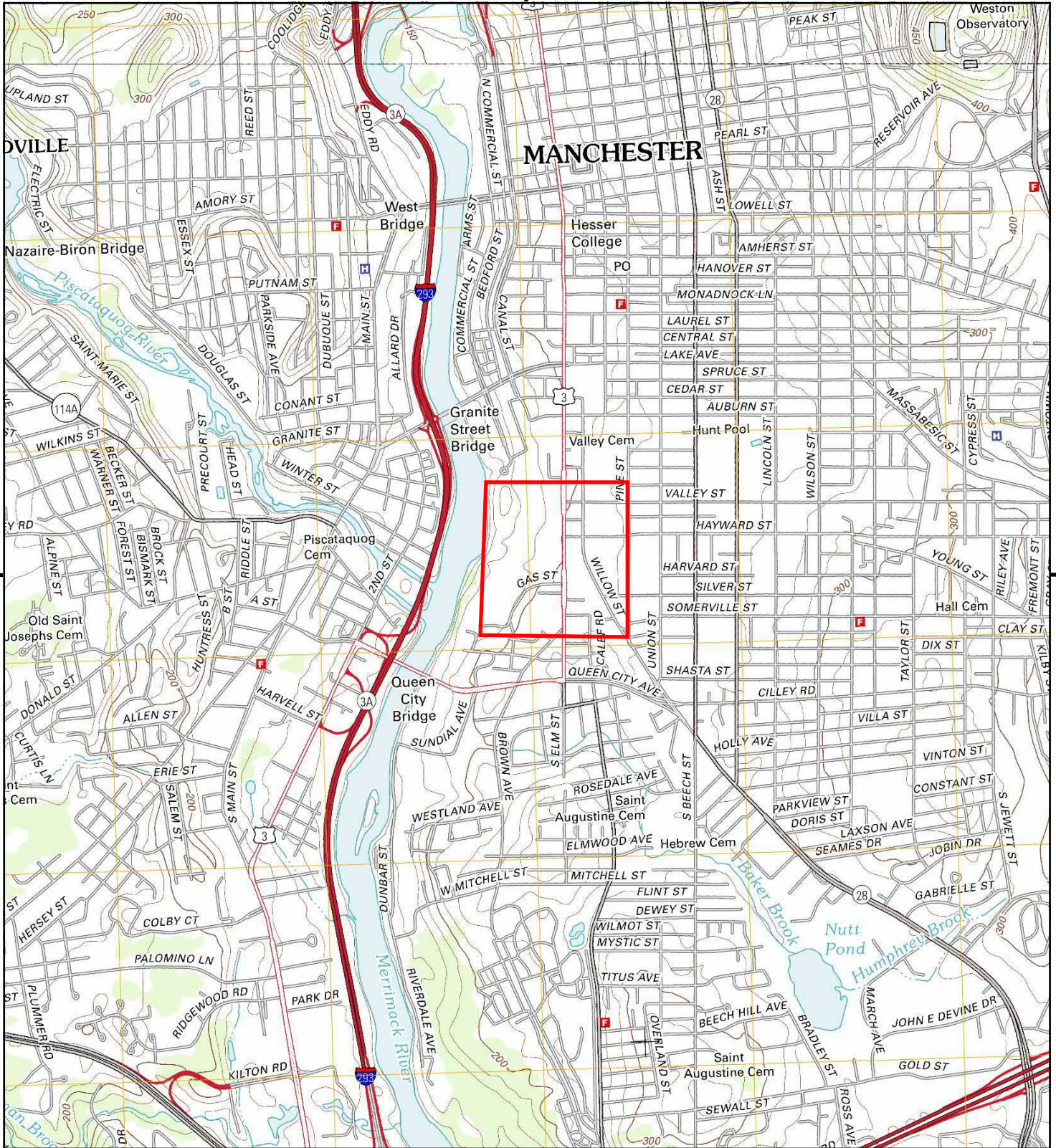


Manchester  
1941  
15-minute, 62500

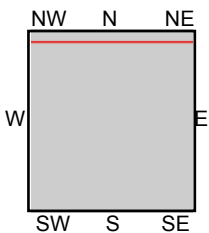
### **1905 Source Sheets**



Manchester  
1905  
15-minute, 62500



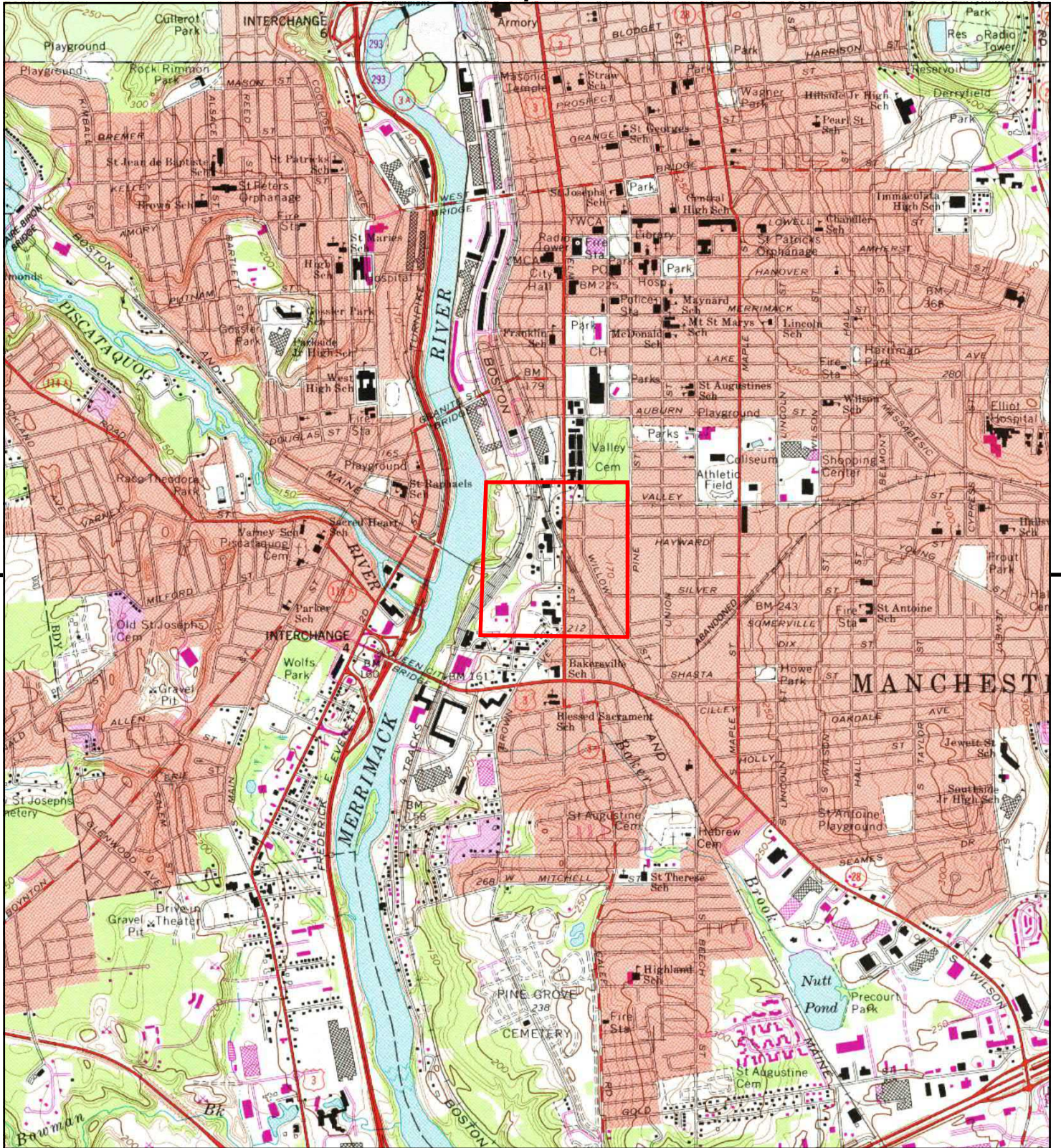
This report includes information from the following map sheet(s).



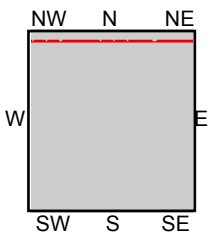
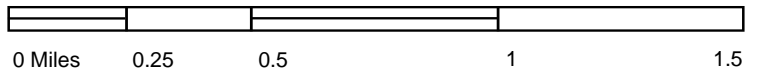
TP, Manchester South, 2012, 7.5-minute  
 N, Manchester North, 2012, 7.5-minute

**SITE NAME:** S. Commercial St Extension  
**ADDRESS:** S. Commercial St, Elm St, Gas St, Willow  
 Manchester, NH 03101  
**CLIENT:** Fuss & O'Neill





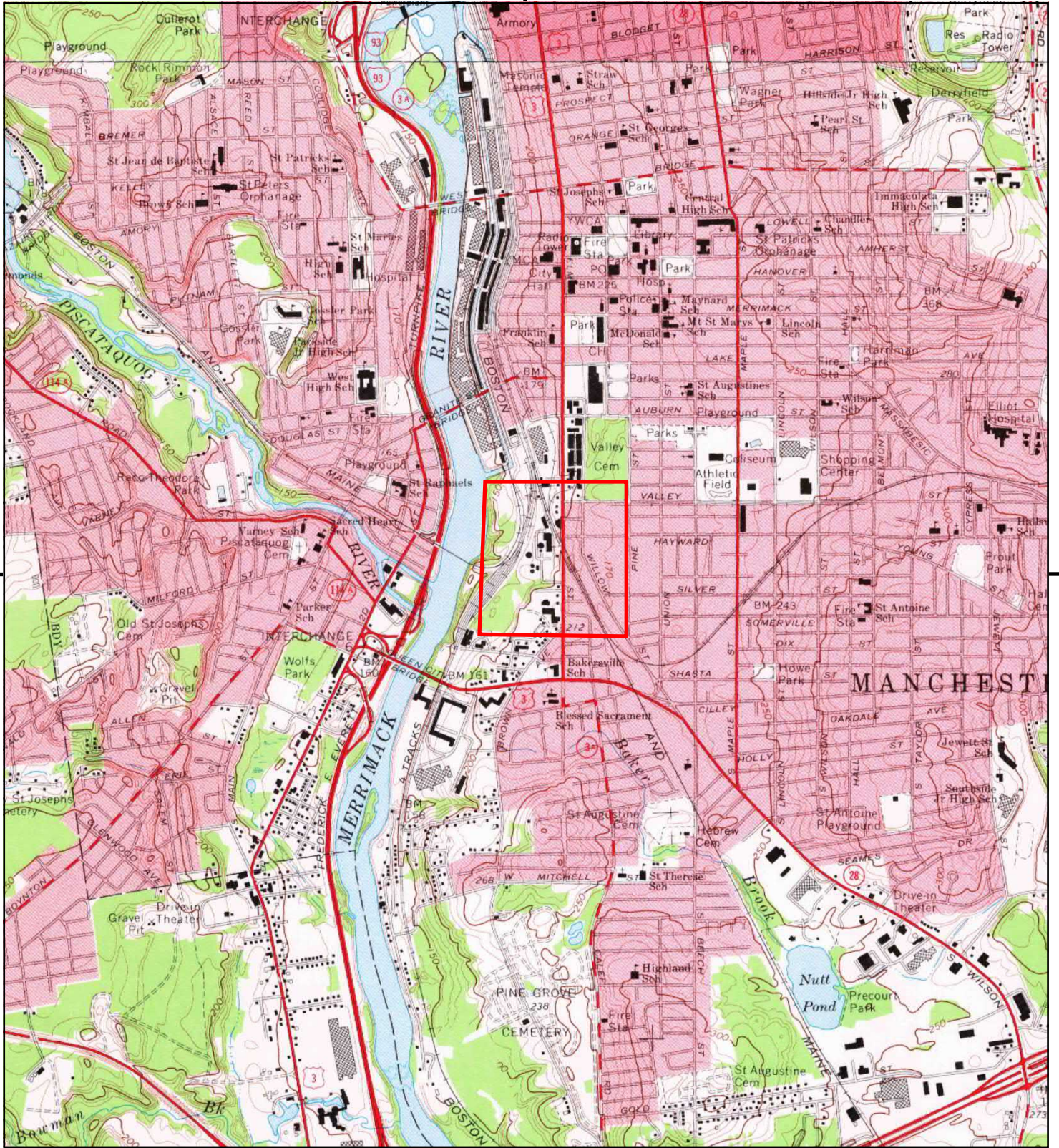
This report includes information from the following map sheet(s).



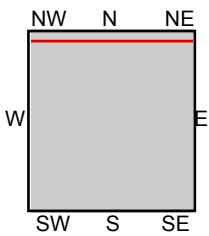
TP, Manchester South, 1985, 7.5-minute  
 N, Manchester North, 1985, 7.5-minute

SITE NAME: S. Commercial St Extension  
 ADDRESS: S. Commercial St, Elm St, Gas St, Willow  
 Manchester, NH 03101  
 CLIENT: Fuss & O'Neill





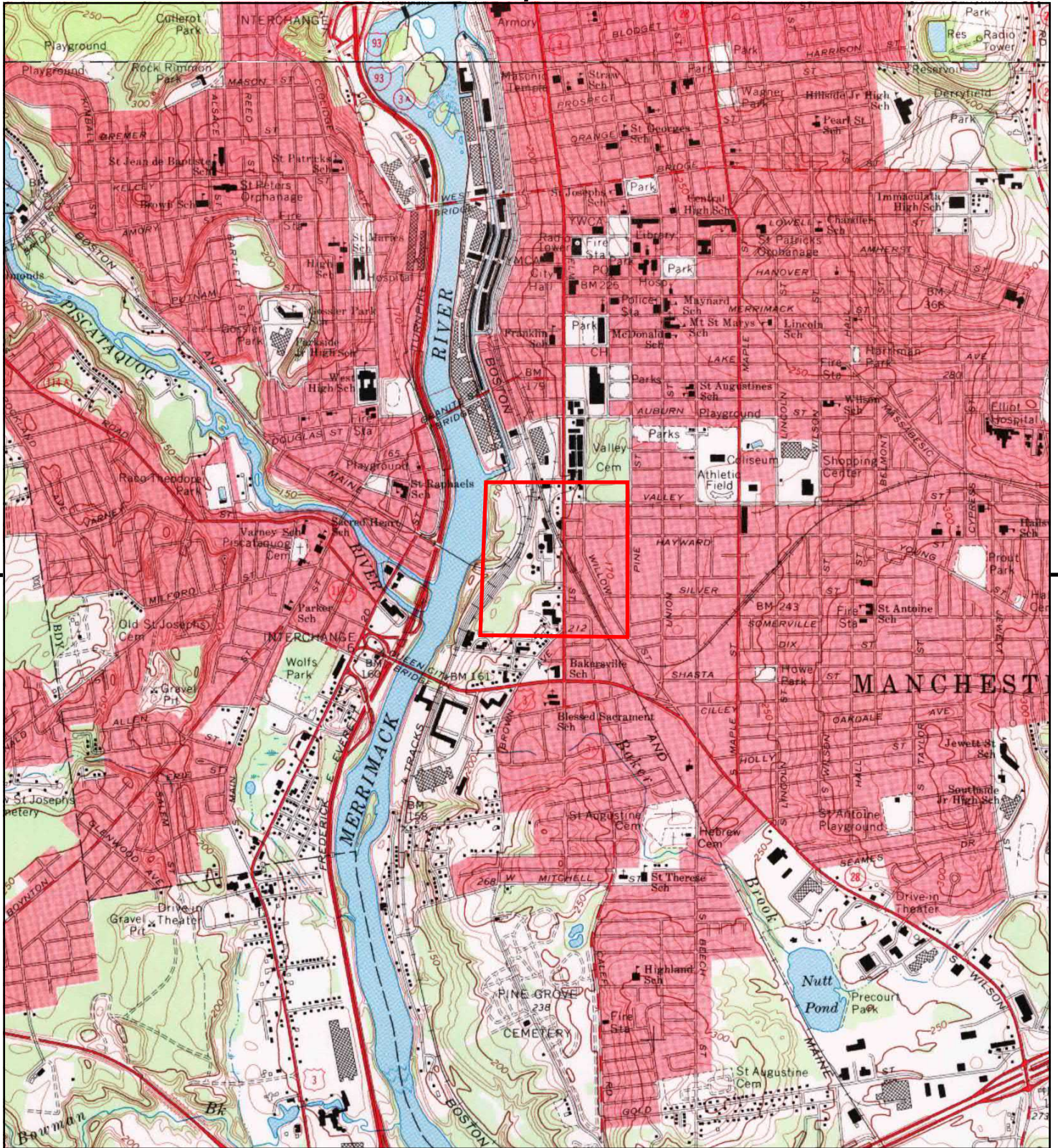
This report includes information from the following map sheet(s).



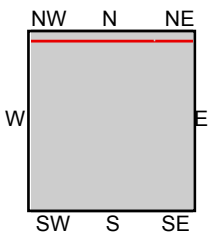
TP, Manchester South, 1974, 7.5-minute  
N, Manchester North, 1974, 7.5-minute

SITE NAME: S. Commercial St Extension  
ADDRESS: S. Commercial St, Elm St, Gas St, Willow  
Manchester, NH 03101  
CLIENT: Fuss & O'Neill





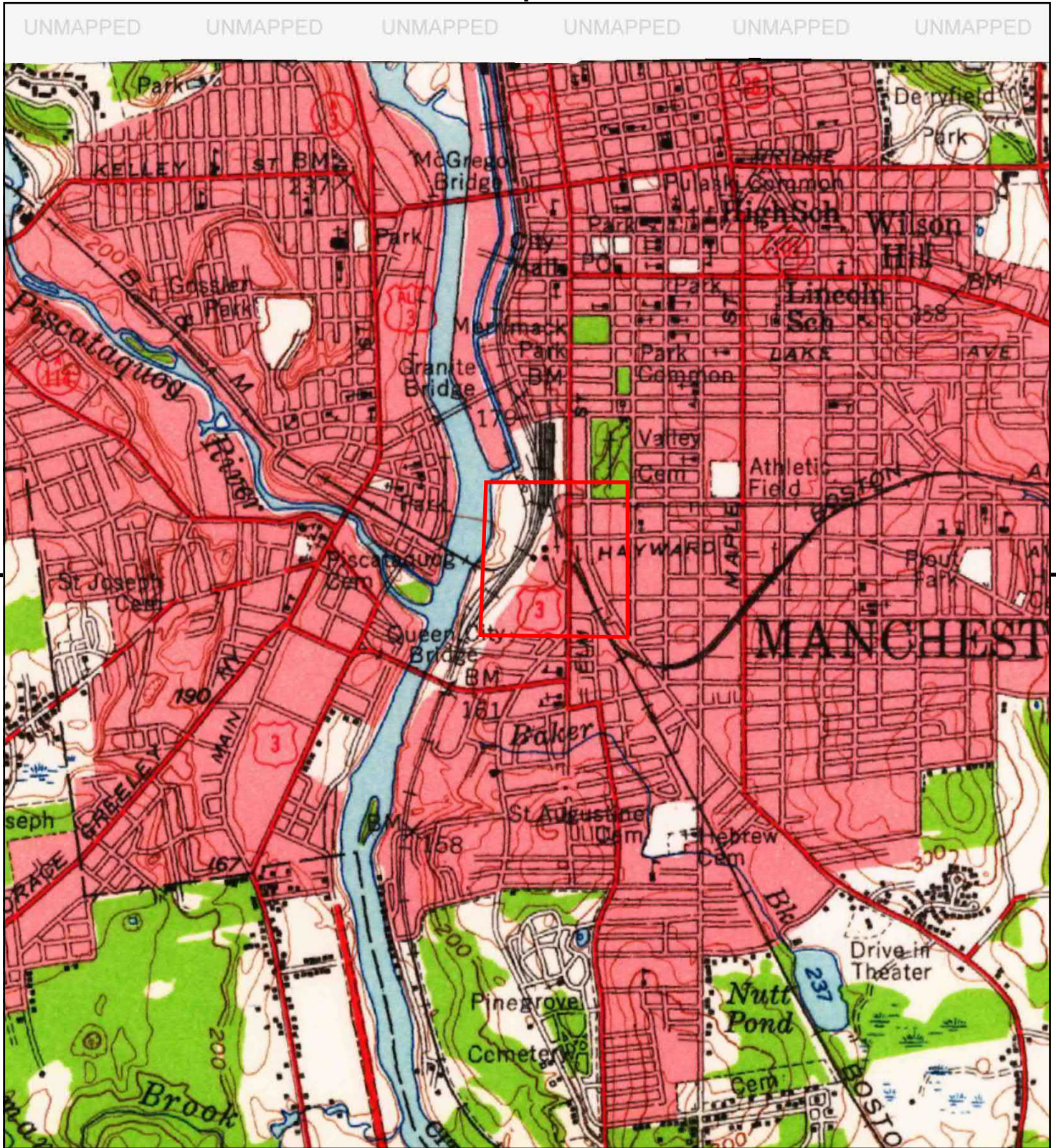
This report includes information from the following map sheet(s).



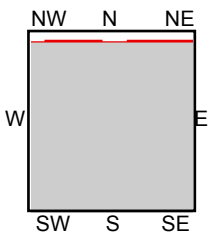
TP, Manchester South, 1968, 7.5-minute  
N, Manchester North, 1968, 7.5-minute

SITE NAME: S. Commercial St Extension  
ADDRESS: S. Commercial St, Elm St, Gas St, Willow  
Manchester, NH 03101  
CLIENT: Fuss & O'Neill





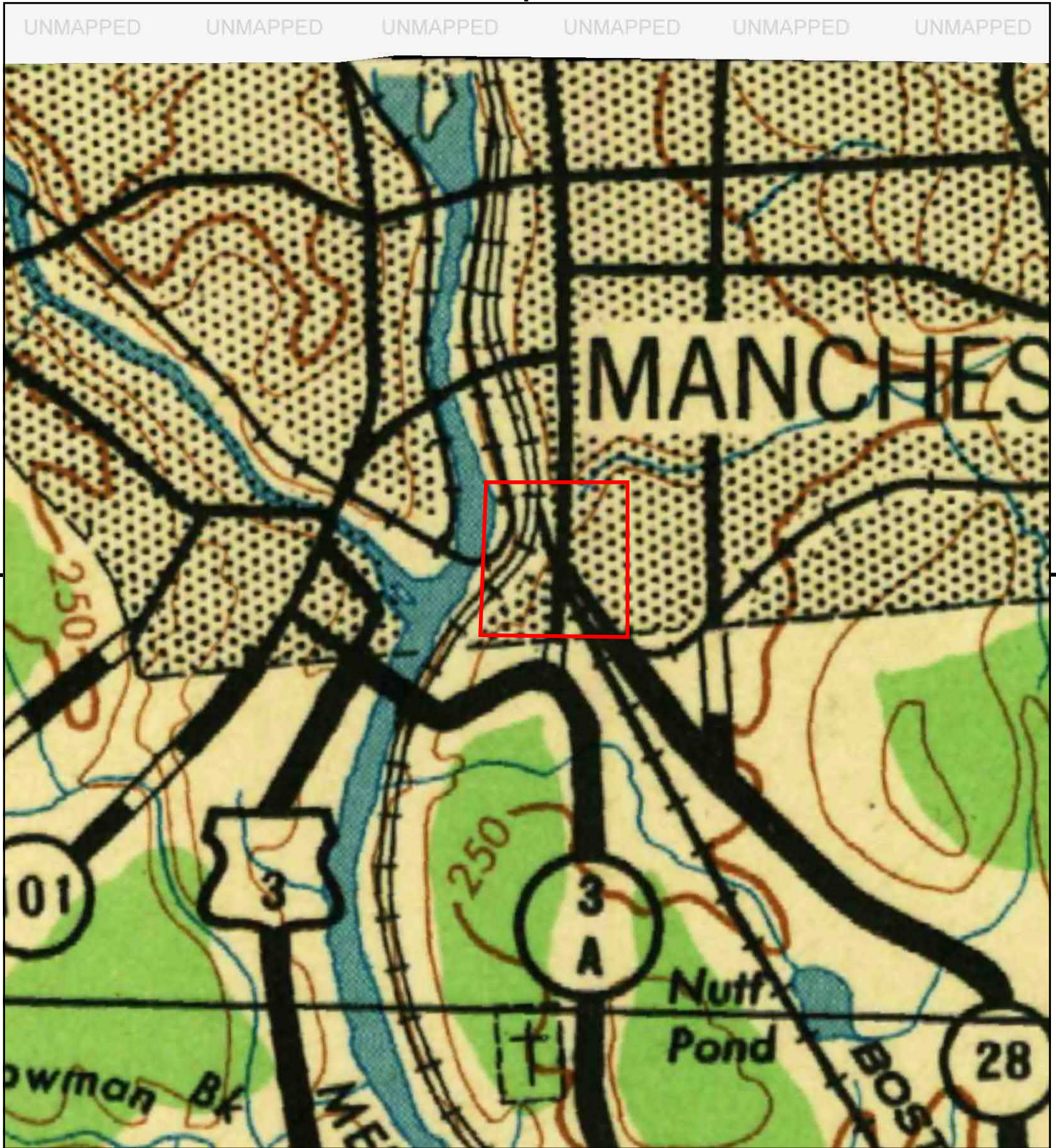
This report includes information from the following map sheet(s).



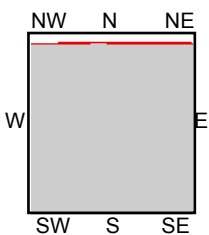
TP, Manchester, 1953, 15-minute

SITE NAME: S. Commercial St Extension  
 ADDRESS: S. Commercial St, Elm St, Gas St, Willow  
 Manchester, NH 03101  
 CLIENT: Fuss & O'Neill





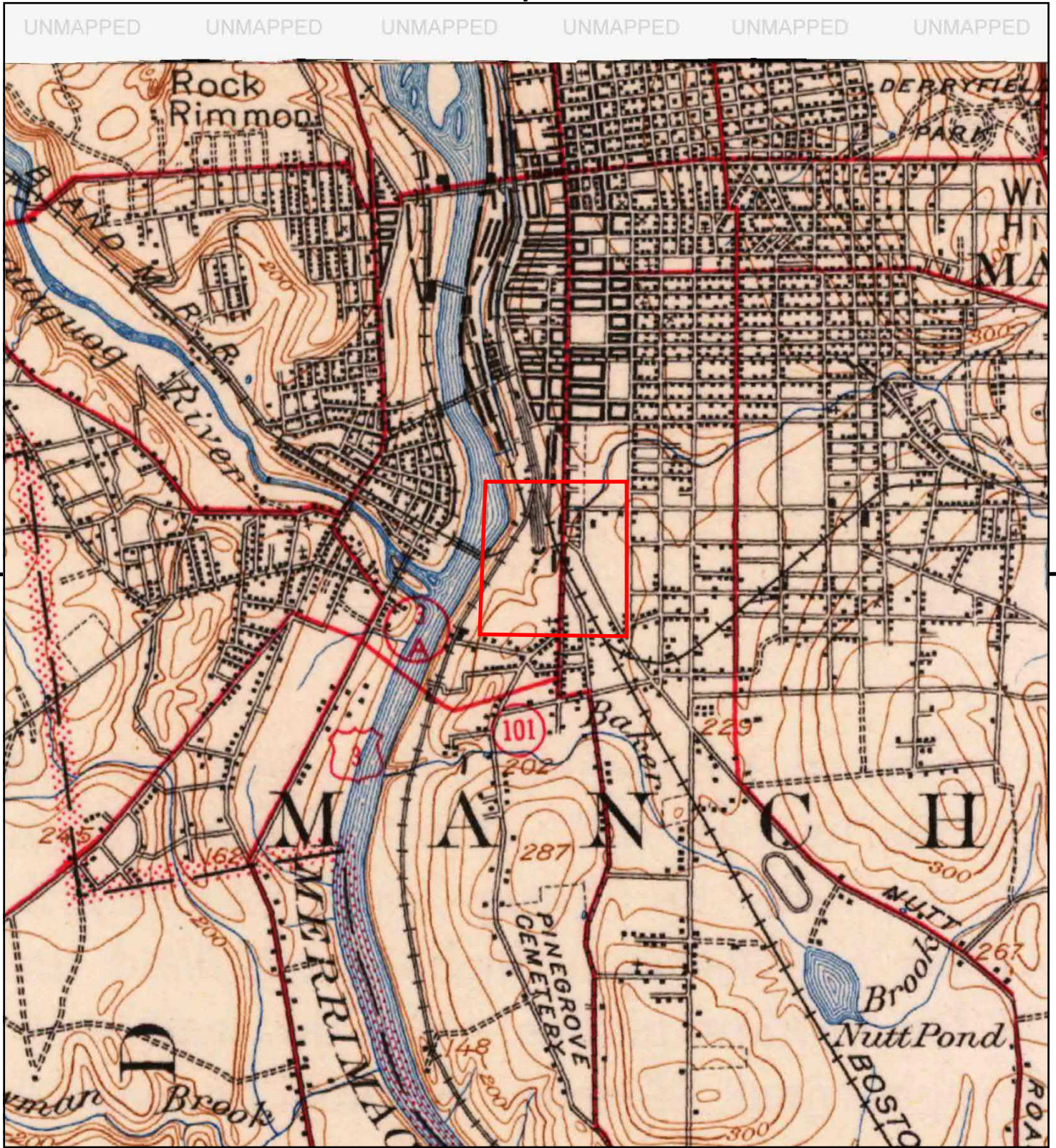
This report includes information from the following map sheet(s).



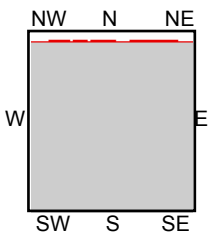
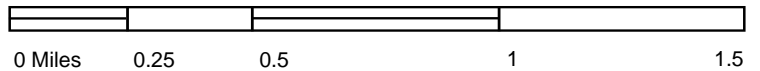
TP, Lowell, 1943, 30-minute

SITE NAME: S. Commercial St Extension  
 ADDRESS: S. Commercial St, Elm St, Gas St, Willow  
 Manchester, NH 03101  
 CLIENT: Fuss & O'Neill





This report includes information from the following map sheet(s).

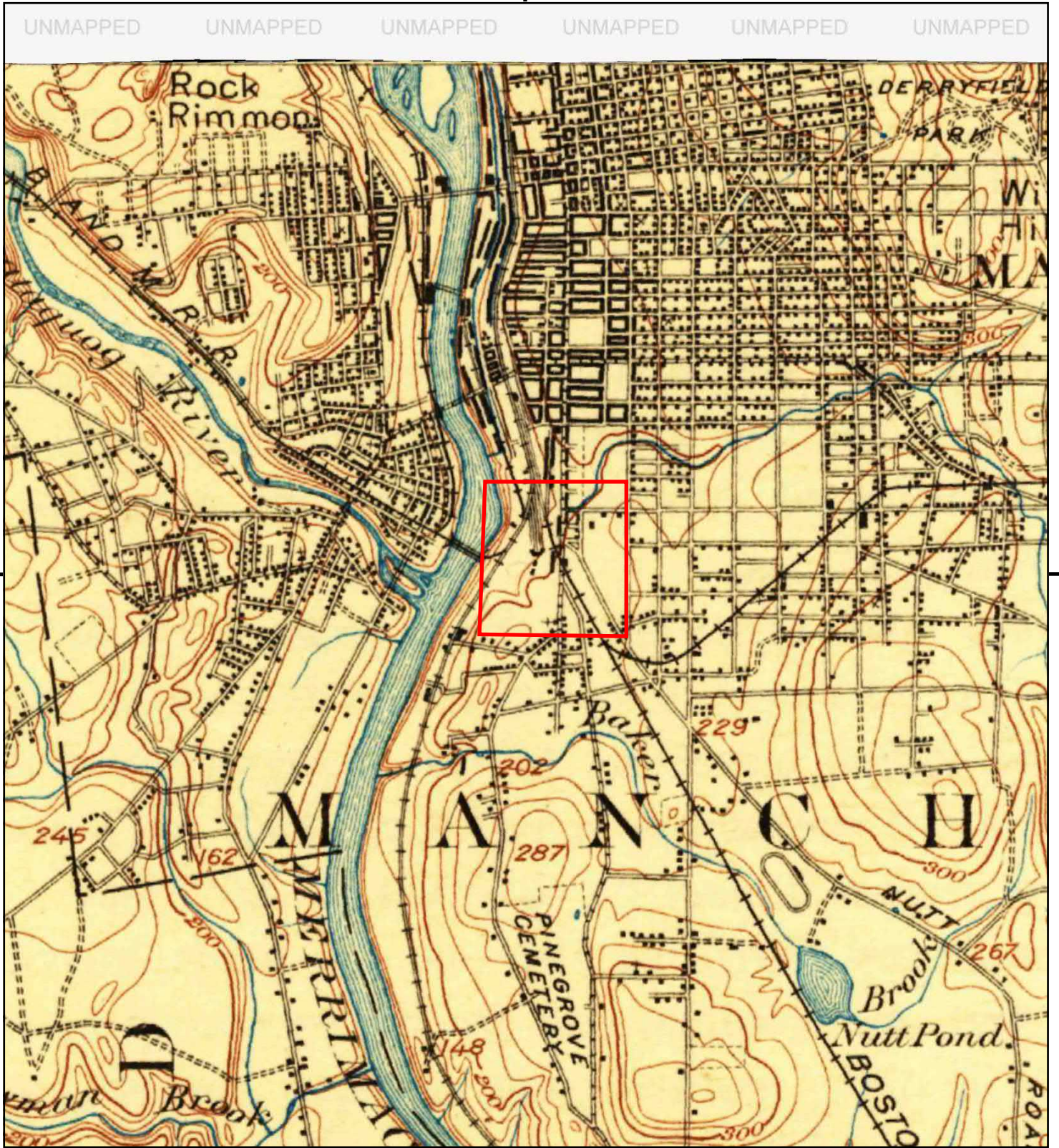


TP, Manchester, 1941, 15-minute

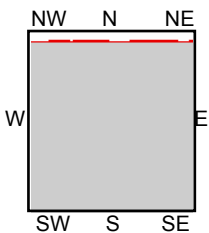
SITE NAME: S. Commercial St Extension  
 ADDRESS: S. Commercial St, Elm St, Gas St, Willow  
 Manchester, NH 03101  
 CLIENT: Fuss & O'Neill







This report includes information from the following map sheet(s).



TP, Manchester, 1905, 15-minute

SITE NAME: S. Commercial St Extension  
 ADDRESS: S. Commercial St, Elm St, Gas St, Willow  
 Manchester, NH 03101  
 CLIENT: Fuss & O'Neill





## **S. Commercial St Extension**

S. Commercial St, Elm St, Gas St, Willow St

Manchester, NH 03101

Inquiry Number: 6507059.8

May 25, 2021

# The EDR Aerial Photo Decade Package



6 Armstrong Road, 4th floor  
Shelton, CT 06484  
Toll Free: 800.352.0050  
[www.edrnet.com](http://www.edrnet.com)

# EDR Aerial Photo Decade Package

05/25/21

**Site Name:**

S. Commercial St Extension  
S. Commercial St, Elm St, Gas  
Manchester, NH 03101  
EDR Inquiry # 6507059.8

**Client Name:**

Fuss & O'Neill  
317 Iron Horse Way  
Providence, RI 02908  
Contact: Samantha Devincintis



Environmental Data Resources, Inc. (EDR) Aerial Photo Decade Package is a screening tool designed to assist environmental professionals in evaluating potential liability on a target property resulting from past activities. EDR's professional researchers provide digitally reproduced historical aerial photographs, and when available, provide one photo per decade.

## Search Results:

<u>Year</u>	<u>Scale</u>	<u>Details</u>	<u>Source</u>
2016	1"=500'	Flight Year: 2016	USDA/NAIP
2012	1"=500'	Flight Year: 2012	USDA/NAIP
2009	1"=500'	Flight Year: 2009	USDA/NAIP
2006	1"=500'	Flight Year: 2006	USDA/NAIP
1998	1"=500'	Acquisition Date: January 01, 1998	USGS/DOQQ
1992	1"=500'	Acquisition Date: April 29, 1992	USGS/DOQQ
1985	1"=500'	Flight Date: March 16, 1985	USDA
1977	1"=500'	Flight Date: May 04, 1977	USDA
1965	1"=500'	Flight Date: April 25, 1965	USGS
1952	1"=500'	Flight Date: June 23, 1952	USDA
1947	1"=500'	Flight Date: April 28, 1947	USGS

**When delivered electronically by EDR, the aerial photo images included with this report are for ONE TIME USE ONLY. Further reproduction of these aerial photo images is prohibited without permission from EDR. For more information contact your EDR Account Executive.**

### Disclaimer - Copyright and Trademark Notice

This Report contains certain information obtained from a variety of public and other sources reasonably available to Environmental Data Resources, Inc. It cannot be concluded from this Report that coverage information for the target and surrounding properties does not exist from other sources. NO WARRANTY EXPRESSED OR IMPLIED, IS MADE WHATSOEVER IN CONNECTION WITH THIS REPORT. ENVIRONMENTAL DATA RESOURCES, INC. SPECIFICALLY DISCLAIMS THE MAKING OF ANY SUCH WARRANTIES, INCLUDING WITHOUT LIMITATION, MERCHANTABILITY OR FITNESS FOR A PARTICULAR USE OR PURPOSE. ALL RISK IS ASSUMED BY THE USER. IN NO EVENT SHALL ENVIRONMENTAL DATA RESOURCES, INC. BE LIABLE TO ANYONE, WHETHER ARISING OUT OF ERRORS OR OMISSIONS, NEGLIGENCE, ACCIDENT OR ANY OTHER CAUSE, FOR ANY LOSS OF DAMAGE, INCLUDING, WITHOUT LIMITATION, SPECIAL, INCIDENTAL, CONSEQUENTIAL, OR EXEMPLARY DAMAGES. ANY LIABILITY ON THE PART OF ENVIRONMENTAL DATA RESOURCES, INC. IS STRICTLY LIMITED TO A REFUND OF THE AMOUNT PAID FOR THIS REPORT. Purchaser accepts this Report "AS IS". Any analyses, estimates, ratings, environmental risk levels or risk codes provided in this Report are provided for illustrative purposes only, and are not intended to provide, nor should they be interpreted as providing any facts regarding, or prediction or forecast of, any environmental risk for any property. Only a Phase I Environmental Site Assessment performed by an environmental professional can provide information regarding the environmental risk for any property. Additionally, the information provided in this Report is not to be construed as legal advice.

Copyright 2021 by Environmental Data Resources, Inc. All rights reserved. Reproduction in any media or format, in whole or in part, of any report or map of Environmental Data Resources, Inc., or its affiliates, is prohibited without prior written permission.

EDR and its logos (including Sanborn and Sanborn Map) are trademarks of Environmental Data Resources, Inc. or its affiliates. All other trademarks used herein are the property of their respective owners.



INQUIRY #: 6507059.8

YEAR: 2016

— = 500'





INQUIRY #: 6507059.8

YEAR: 2012

— = 500'



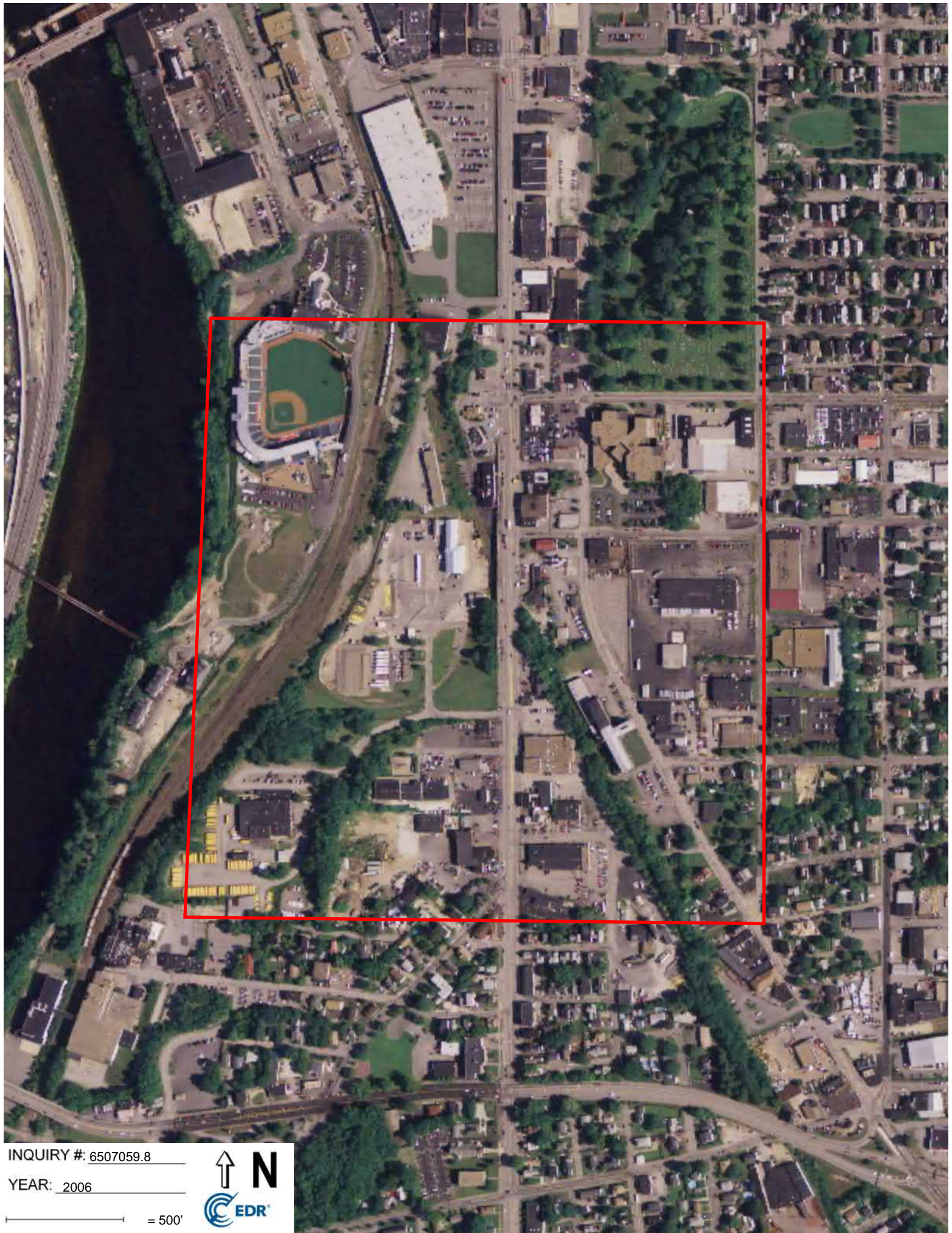


INQUIRY #: 6507059.8

YEAR: 2009

— = 500'





INQUIRY #: 6507059.8

YEAR: 2006

— = 500'





INQUIRY #: 6507059.8

YEAR: 1998

— = 500'



Subject boundary not shown because it exceeds image extent or image is not georeferenced.





INQUIRY #: 6507059.8

YEAR: 1992

— = 500'



Subject boundary not shown because it exceeds image extent or image is not georeferenced.



INQUIRY #: 6507059.8

YEAR: 1985

— = 500'





INQUIRY #: 6507059.8

YEAR: 1977

— = 500'





INQUIRY #: 6507059.8

YEAR: 1965

— = 500'





INQUIRY #: 6507059.8

YEAR: 1952

— = 500'





INQUIRY #: 6507059.8

YEAR: 1947

— = 500'



Subject boundary not shown because it exceeds image extent or image is not georeferenced.

**S. Commercial St Extension**

S. Commercial St, Elm St, Gas St, Willow St  
Manchester, NH 03101

Inquiry Number: 6507059.5  
May 28, 2021

# The EDR-City Directory Image Report

## TABLE OF CONTENTS

### SECTION

Executive Summary

Findings

City Directory Images

***Thank you for your business.***  
Please contact EDR at 1-800-352-0050  
with any questions or comments.

### **Disclaimer - Copyright and Trademark Notice**

This Report contains certain information obtained from a variety of public and other sources reasonably available to Environmental Data Resources, Inc. It cannot be concluded from this Report that coverage information for the target and surrounding properties does not exist from other sources. **NO WARRANTY EXPRESSED OR IMPLIED, IS MADE WHATSOEVER IN CONNECTION WITH THIS REPORT. ENVIRONMENTAL DATA RESOURCES, INC. SPECIFICALLY DISCLAIMS THE MAKING OF ANY SUCH WARRANTIES, INCLUDING WITHOUT LIMITATION, MERCHANTABILITY OR FITNESS FOR A PARTICULAR USE OR PURPOSE. ALL RISK IS ASSUMED BY THE USER. IN NO EVENT SHALL ENVIRONMENTAL DATA RESOURCES, INC. BE LIABLE TO ANYONE, WHETHER ARISING OUT OF ERRORS OR OMISSIONS, NEGLIGENCE, ACCIDENT OR ANY OTHER CAUSE, FOR ANY LOSS OR DAMAGE, INCLUDING, WITHOUT LIMITATION, SPECIAL, INCIDENTAL, CONSEQUENTIAL, OR EXEMPLARY DAMAGES. ANY LIABILITY ON THE PART OF ENVIRONMENTAL DATA RESOURCES, INC. IS STRICTLY LIMITED TO A REFUND OF THE AMOUNT PAID FOR THIS REPORT.** Purchaser accepts this Report "AS IS". Any analyses, estimates, ratings, environmental risk levels or risk codes provided in this Report are provided for illustrative purposes only, and are not intended to provide, nor should they be interpreted as providing any facts regarding, or prediction or forecast of, any environmental risk for any property. Only a Phase I Environmental Site Assessment performed by an environmental professional can provide information regarding the environmental risk for any property. Additionally, the information provided in this Report is not to be construed as legal advice.

Copyright 2020 by Environmental Data Resources, Inc. All rights reserved. Reproduction in any media or format, in whole or in part, of any report or map of Environmental Data Resources, Inc. or its affiliates is prohibited without prior written permission.

EDR and its logos (including Sanborn and Sanborn Map) are trademarks of Environmental Data Resources, Inc. or its affiliates. All other trademarks used herein are the property of their respective owners.



## EXECUTIVE SUMMARY

### DESCRIPTION

Environmental Data Resources, Inc.'s (EDR) City Directory Report is a screening tool designed to assist environmental professionals in evaluating potential liability on a target property resulting from past activities. EDR's City Directory Report includes a search of available city directory data at 5 year intervals.

### RECORD SOURCES

EDR's Digital Archive combines historical directory listings from sources such as Cole Information and Dun & Bradstreet. These standard sources of property information complement and enhance each other to provide a more comprehensive report.

EDR is licensed to reproduce certain City Directory works by the copyright holders of those works. The purchaser of this EDR City Directory Report may include it in report(s) delivered to a customer. Reproduction of City Directories without permission of the publisher or licensed vendor may be a violation of copyright.

Data by

**infoUSA**<sup>®</sup>

Copyright©2008  
All Rights Reserved

### RESEARCH SUMMARY

The following research sources were consulted in the preparation of this report. A check mark indicates where information was identified in the source and provided in this report.

<u>Year</u>	<u>Target Street</u>	<u>Cross Street</u>	<u>Source</u>
2017	<input type="checkbox"/>	<input type="checkbox"/>	EDR Digital Archive
2014	<input type="checkbox"/>	<input type="checkbox"/>	EDR Digital Archive
2010	<input type="checkbox"/>	<input type="checkbox"/>	EDR Digital Archive
2005	<input type="checkbox"/>	<input type="checkbox"/>	EDR Digital Archive
2000	<input type="checkbox"/>	<input type="checkbox"/>	EDR Digital Archive
1995	<input type="checkbox"/>	<input type="checkbox"/>	EDR Digital Archive
1992	<input type="checkbox"/>	<input type="checkbox"/>	EDR Digital Archive
1988	<input type="checkbox"/>	<input type="checkbox"/>	Polk's City Directory
1983	<input type="checkbox"/>	<input type="checkbox"/>	Polk's City Directory
1978	<input checked="" type="checkbox"/>	<input type="checkbox"/>	Polk's City Directory
1973	<input checked="" type="checkbox"/>	<input type="checkbox"/>	Polk's City Directory
1968	<input checked="" type="checkbox"/>	<input type="checkbox"/>	Polk's City Directory
1964	<input type="checkbox"/>	<input type="checkbox"/>	Polk's City Directory
1959	<input type="checkbox"/>	<input type="checkbox"/>	Polk's City Directory
1954	<input type="checkbox"/>	<input type="checkbox"/>	Polk's City Directory
1949	<input type="checkbox"/>	<input type="checkbox"/>	Polk's City Directory
1944	<input type="checkbox"/>	<input type="checkbox"/>	Polk's City Directory
1939	<input type="checkbox"/>	<input type="checkbox"/>	Polk's City Directory
1930	<input type="checkbox"/>	<input type="checkbox"/>	Sampson-Murdock City Directory

## EXECUTIVE SUMMARY

<u>Year</u>	<u>Target Street</u>	<u>Cross Street</u>	<u>Source</u>
-------------	----------------------	---------------------	---------------

## FINDINGS

### TARGET PROPERTY STREET

S. Commercial St, Elm St, Gas St, Willow St  
Manchester, NH 03101

Year

CD Image

Source

### GAS ST

2017	-	EDR Digital Archive	Street not listed in Source
2014	-	EDR Digital Archive	Street not listed in Source
2010	-	EDR Digital Archive	Street not listed in Source
2005	-	EDR Digital Archive	Street not listed in Source
2000	-	EDR Digital Archive	Street not listed in Source
1995	-	EDR Digital Archive	Street not listed in Source
1992	-	EDR Digital Archive	Street not listed in Source
1988	-	Polk's City Directory	Target and Adjoining not listed in Source
1983	-	Polk's City Directory	Target and Adjoining not listed in Source
1978	pg A1	Polk's City Directory	
1973	pg A2	Polk's City Directory	
1968	pg A3	Polk's City Directory	
1964	-	Polk's City Directory	Target and Adjoining not listed in Source
1959	-	Polk's City Directory	Target and Adjoining not listed in Source
1954	-	Polk's City Directory	Target and Adjoining not listed in Source
1949	-	Polk's City Directory	Target and Adjoining not listed in Source
1944	-	Polk's City Directory	Target and Adjoining not listed in Source
1939	-	Polk's City Directory	Target and Adjoining not listed in Source
1930	-	Sampson-Murdock City Directory	Street not listed in Source

## FINDINGS

### CROSS STREETS

No Cross Streets Identified

## **City Directory Images**

**GAS ST 1978**

**19**

**GAS ST —FROM 210 ELM TO COVE**

**ZIP CODE 03103**

**Manchester Gas Co 625-8477**

---

**24**

**GAS ST 1973**

**19**

**GAS ST —FROM 210 ELM TO COVE**

**ZIP CODE 03103**

**Manchester Gas Co 625-5477**



**24**

✓

-

GAS ST 1968

19

GAS ST -FROM 210 ELM TO COVE

---ZIP CODE 03103

MANCHESTER GAS CD 625-5477

20





## Attachment B

---

NHDES Files

NHDES Files are available per request



## Attachment C

---

### Photo Log



*Area A:* View of the intersection of Granite and South Commercial Street, facing south.



*Area B:* View of the former Manchester-Lawrence Railroad (former railroad) continuing south, located west of Market Basket, facing northeast.



*Area B:* View of the access road from the intersection with Elm Street, facing west.



*Area B:* View of the access road to Elm Street, facing east.



*Area C:* View of the railroad corridor with monitoring wells, from Elm Street after under passing the Elm Street Bridge, facing north.



*Area C & G:* View of the former Electropac/Johnson Shoe facility under construction along the railroad corridor, facing south.



*Area D:* View of the intersection of Queen City Avenue and South Willow Street, facing south.



*Area F:* View of South Commercial Street, facing north.



*Area F:* View of South Commercial Street, facing south.



*Area F:* View of sewer service along South Commercial Street.





*Area F:* View of monitoring well observed in the parking lot of the Residences at Riverwalk.



*Area F:* View of drainage network west of South Commercial Street.



*Area F:* View of pad-mounted transformer located east along South Commercial Street.



*Area F:* View of electric manhole associated with transformer observed.



*Area F:* View of railroad that continues south, facing east from South Commercial Street towards Gas Street.



*Area F:* View along Gas Street, facing east towards intersection with Elm Street.



*Area F:* View along Gas Street, facing south towards Manchester Transit Authority.



*Area F:* View of Liberty Utilities located north along Gas Street.



*Area F:* View of forest vegetation overgrowth along railroad corridor from Liberty Utilities along Gas Street, facing west towards Commercial Street.



*Area G:* View of restaurants located at intersection of Gas and Elm Street, facing west.



*Area G:* View of commercial store fronts located southeast of intersection of Gas and Elm Street.



*Area G:* View of the parking lot of commercial stores from intersection of Gas and Elm Street.